

DIRECT or GRANTOR Index to Deeds — Greenville County, S. C.

REG. U. S. PAT OFFICE *Chas McCott* County Indexes Since 1888 An Identifying Trade Mark

Open at Proper Tab according to First Letter or Letters of Name and refer to Buff Sub-Index sheet for page reference.

COTT FAMILY NAME INDEX No. 75 © 1949
MADE BY THE COTT INDEX COMPANY, COLUMBUS, OHIO
SOLD BY WALKER, EVANS & COGSWELL CO., CHARLESTON, S.C.

(A)

FILE NUMBER	DATE OF RECORD	GRANTORS FAMILY NAMES	GIVEN NAMES ABCDEFGHIJ	GIVEN NAMES KLMNO	GIVEN NAMES PQRSTUVWXYZ	GRANTEES	BOOK	PAGE	No. of Acres	BRIEF DESCRIPTION, LOCATION, ETC. (Not Warranted)
15855	Jan 2, 1975	Jones				Rose H. Coleman	1012	586	17.8	Less part Acres Fairview Sp.
16270	Jan 8, 1975	"				Math Bank Citizens + Southern	1012	778		RIPRA
17450	Jan 23, 1975	"				Bobby J. Jones Bldrs.	1013	597		Great Sec II Lot 152 Riverwood Cui "Burr" River. Glassy Mt. Tp.
17637	Jan 27, 1975	"				Marshall Crain	1013	686		Tract 2 = 77.6 Acres Middle Sp Mt. Tp.
17622	Jan 27, 1975	"				Wade Slater	1013	690	0.6	Acres County Rd. Glassy 14 Glassy Mt. Tp.
17621	Jan 27, 1975	"				Wilson Crain	1013	693		Lot 1 = 39.2 Acres S.C. Hwy
18678	Feb 10, 1975	"				Paul E. Hensley et al.	1014	471		"
18871	Feb 11, 1975	"				Clifford L. Collins et al.	1014	580		Lot 11
19574	Feb 17, 1975	"				William L. Doss et al.	1014	612		Lot 17
14074	Feb 14, 1975	"				William L. Doss et al.	1014	612		Lot 17
19752	Feb 24, 1975	"				Joseph Jerry Hollifield et al.	1014	943		"Northridge" Lot 6 Williams
19796	Feb 25, 1975	"				Julian C. Bolt et al.	1014	985		Lots 27 thru 31, C.L. Lot 26 Burncombe
19965	Feb 27, 1975	"				Antex Products, Inc.	1015	34	163.69	Acres near Fairview
20242	Mar 3, 1975	"				Antex Products, Inc.	1015	34	163.69	Acres near Fairview
20243	Mar 3, 1975	"				W. J. W. et al.	1015	161	0.154	Acres S.C. Hwy
20241	Mar 3, 1975	"				W. J. W. et al.	1015	161	0.154	Acres S.C. Hwy
20241	Mar 3, 1975	"				W. J. W. et al.	1015	161	0.154	Acres S.C. Hwy

DIRECT or GRANTOR Index to Deeds - Greenville County, S. C.

(A1)

REG. U. S. PAT. OFFICE *Chas McCatt* County Indexes Since 1888 An Identifying Trade Mark

Open at Proper Tab according to First Letter or Letters of Name and refer to Buff Sub-Index sheet for page reference.

COTT FAMILY NAME INDEX No. 75 © 1949 MADE BY THE COTT INDEX COMPANY, COLUMBUS, OHIO SOLD BY WALKER, EVANS & COGSWELL CO., CHARLESTON, S.C.

FILE NUMBER DATE OF RECORD	GRANTORS FAMILY NAMES	GIVEN NAMES ABCDEFGHIJ	GIVEN NAMES JKLMNO	GIVEN NAMES PQRSTUVWXYZ	GRANTEES	BOOK	PAGE	No. of Acres	BRIEF DESCRIPTION, LOCATION, ETC. (Not Warranted)
20274 Mar 2, 1915	<i>Jones</i>			<i>et al.</i> Robert G. <i>et al.</i>	John R. Doe, <i>et al.</i>	1015	175		Lot 38 Roe Court, "Cedar Dale"
"	"			<i>et al.</i> Channon B.	" "	1015	175		
20274 Mar 2, 1915	"	Maie Dessie	3-10-78	<i>Cancelled #26590 sat BK 55-775</i> Joe <i>et al.</i>	<i>et al.</i> Citizens & Southern	1015	194		Real Property Agree Greenville Tp
20369 Mar 4, 1915	"			James E. <i>et al.</i>	Michael G. Stafford <i>et al.</i>	1015	235		Lot "K" Earle St. Greenville Tp.
20369 Mar 4, 1915	"			James E. <i>et al.</i>	Michael G. Stafford <i>et al.</i>	1015	235		Greenville Tp. Lots 22, 23 & 24 Hwy. Addition
21074 Mar 13, 1915	"			R.W.	Douglas S. Mosley <i>et al.</i>	1015	554		Lot 14 Moss Ave. "Beria"
21275 Mar 14, 1915	"	E. <i>et al.</i> Earline			Blease G. Coleman	1015	588		Lot 6 Prop. S.A. Mosley Circle" Greenville Tp.
21369 Mar 14, 1915	"			Sonja L.	Waccamaw Ltd. <i>a partnership</i>	1015	652		Lot 53 Waccamaw Ave. "Augusta"
21609 Mar 19, 1915	"	Putnam, <i>et al.</i> Helen			Thomas McAlfee <i>et al.</i>	1015	757		St. subject to alleyway Lot W. Stone Ave & Townes
22395 Mar 3, 1915	"	O. Damon		G. Stephen	Robert R. Wallace, <i>et al.</i>	1016	50		See also Deed BK 1015 pg. 353 Conditional Assign. of Lease, <i>et al.</i>
22506 Apr 1, 1915	"	H. <i>et al.</i> H. <i>et al.</i>			Vicellon, <i>et al.</i>	1016	188	21.33	Acc. Mc Carter Rd. Village, near Sville
22704 Apr 2, 1915	"			W. Paul	Vernon W. Andrie <i>et al.</i>	1016	288		Lot 10 Briarwood Lane, Woodland
22914 Apr 4, 1915	"	G. Elizabeth	<i>Cancelled 3-31-77 # 26008</i>	<i>et al.</i> Sam W.	Citizens & Southern	1016	377		Real Property Agree W. Bates Tp.
22936 Apr 4, 1915	"	H. Howard			Wynne Jones, <i>et al.</i>	1016	365		Lot. 130 Ace County
23174 Apr 5, 1915	"	G. Gary S.		<i>et al.</i> Ernest E.	Mills <i>et al.</i>	1016	447		Lot 3 Ace Rd.
23751 Apr 14, 1915	"			Earle Ruth	Bessie J. Rush	1016	761		Power of Atty.

DIRECT or GRANTOR Index to Real Estate Deeds -- Greenville County, S. C.

Open at Proper Tab according to First Letter or Letters of Name and refer to Buff Sub-Index sheet for page reference.

(B)

K&S PRINTING CO., GREENVILLE, S. C.

FILE NUMBER	GRANTORS FAMILY NAMES	GIVEN NAMES ABCDEFGH	GIVEN NAMES IJKLMNO	GIVEN NAMES PQRSTUWXYZ	GRANTEES	BOOK	PAGE	No. OF ACRES	BRIEF DESCRIPTION, LOCATION, ETC. (NOT WARRANTED)
DATE OF RECORD									
23707 Apr. 14, 1975	Jones	St Archie W. Jones A. W.		Earl Wilton	Lawrence A. Cox	1016	732		Another lot Duille Inet Hillcrest Dr. Duille also
23762 Apr. 15, 1975	"	Bobby Joe			James D. Cochran ^{etal.}	1016	804		Lot 5 Williams St ville, Hwy. Paris Mt. Tp. less pt cont 1.83 Acs. Duille - Henderson
24488 Apr. 22, 1975	"		Horace Jimmy		Kathleen Jones Envin	1017	185		
24773 Apr. 25, 1975	"		Amey Rosa		George M. Ross	1017	344		Lot 5 = 4.6 Acs. Paris Mt. Tp. Chick App. Tp.
24974 Apr. 28, 1975	"	Edwin ^{W.} + Renny ^{R.}			Ruby P. Jones	1017	438		cont. Lot 5 Calvary St. near
25085 Apr. 29, 1975	"	Bobby J.			Marie M. Moore	1017	465		Lot 4 ? W-S ST.
25297 May 1, 1975	"		Lennie + Arnold	Paul	Church, Jr. Old Church Unit Baptist	1017	235		It was 7 Acs. near W. St.
25424 May 2, 1975	"			W.R.	Conrado Hawkins	1017	23		"Hawkins, Wm. J. in Deeds" Lots 5 + 6 Williams St
25694 May 6, 1975	"	Billy			Robert Lee Jones ^{etal.}	1017	819		Que. "Roosevelt Note" Bates Tp. lots 14 + 13 Sec. B Roosevelt Dayton
25772 May 7, 1975	"		Nancy J.		Mildred Hazel Simpson Hughes	1017	890		cont. Lot 1 Baloue RD near Chick App. Tp.
28083 May 9, 1975	"		Rucelle Burgess		Hampton Associates ^{agen. pts}	1018	21		pt. Lot 183 thru 189 Acs. St Note: Justin Tp.
26495 May 14, 1975	"			Harold William	Vera Childs Jones	1018	218		Lot 24 Bramlett St "Waldenwood"
26822 May 19, 1975	"		B. Sp Ann		Robert B. Jones	1018	472		B-1 "Garden East" Lot 360 Idialash Rd. Sec Ch. Rest
27113 May 21, 1975	"	Bobby J.			E. J. Charstern	1018	597		lots 2 + 3 Williams St "Parkdale"
27182 May 21, 1975	"		W. + R.		Sumner W. Burgess ^{etal.}	1018	624		Lot 59 Parkdale Dr.
27623 May 27, 1975	"	Bobby Joe			James B. Hinkins ^{etal.}	1018	859		Lot 148 "Pebble Creek" Rd.

DIRECT or GRANTOR Index to Real Estate Deeds -- Greenville County, S. C.

(81)

Open at Proper Tab according to First Letter or Letters of Name and refer to Buff Sub-Index sheet for page reference.

KEYS PRINTING CO., GREENVILLE, S. C.

FILE NUMBER DATE OF RECORD	GRANTORS FAMILY NAMES	GIVEN NAMES ABCDEFGHIJ	GIVEN NAMES JKLMNO	GIVEN NAMES PQRSTUVWXYZ	GRANTEES	BOOK	PAGE	No. of ACRES	BRIEF DESCRIPTION, LOCATION, ETC. (NOT WARRANTED)
28107 May 30, 1975	Jones			Robert B.	Henny J. Brown ^{etal.}	1019	99		B-1 "Gower Pkts" Lot 360 Idaleah Rd. Sec.
28722 Jun. 5, 1975	"	Bobby Joe			Mitchell D. Goodman ^{etal.}	1019	395		Lot 9 Williams St.
29613 Jun. 9, 1975	"	Oliver P. ^{etal.}			D.C. Natl Bank	1019	559	}	Road Property Agree.
"	"	Barbara			" "	1019	559		
29146 Jun. 10, 1975	"			Drackton, ^{etal.} Pallie	Nugh B. Cooper	1019	581		Old Market Rd. Quitclaim Lot 2.2 Acs.
29574 Jun. 16, 1975	"	Arthur			archie Banks	1019	874		Strip Stearns Lane
30433 June 24, 1975	"			Ruth J. ^{etal.}	Ruth J. Jones, co. J.	1020	239	90	Quitclaim in Acs. Under Jones Rd.
30511 June 24, 1975	"	Ethel S. + Lucile ^{etal.}			Lyle J. King	1020	241		Lot 2 Williams St.
30511 June 24, 1975	"	Joseph A. ^{etal.}			Mellie King	1020	241		Lot 1 Williams St.
30632 June 26, 1975	"	George C. + George M.			Frances Jolley	1020	372		Dayton Lot 90 Sec. I "Chick Spg."
30785 Jun. 27, 1975	"	Bobby J.			R. L. Nester	1020	415		Near Mrs. Best Lot 12 Williams St.
30849 Jun. 27, 1975	"		Orell		Ralph D. Jones, ^{etal.}	1020	491	21.38	acc. Coaley Bridge Rd.
44 July 1, 1975	"	J.W. ^{etal.}			Gelinda Ann Sistrone	1020	613	}	Lot Rocky Slope Rd.
"	"	Helen H. ^{etal.}			" "	1020	613		
466 July 7, 1975	"			S.M. Jr.	Parsons C. Lloyd ^{etal.}	1020	835	1	Acres State Hwy. 29 Brown Spg.

DIRECT or GRANTOR Index to Real Estate Deeds -- Greenville County, S. C.

Open at Proper Tab according to First Letter or Letters of Name and refer to Buff Sub-Index sheet for page reference.

(c)

SETS PRINTING CO., GREENVILLE, S. C.

FILE NUMBER DATE OF RECORD	GRANTORS FAMILY NAMES	GIVEN NAMES ABCDEFGHIJ	GIVEN NAMES JKLMNO	GIVEN NAMES PQRSTUVWXYZ	GRANTEES	BOOK	PAGE	NO. OF ACRES	BRIEF DESCRIPTION, LOCATION, ETC. (NOT WARRANTED)
574 July 8, 1975	Jones	Eleanor T	J. B.		Belle J. Mc Kinney	1020	879	0.026	St. & E. Luster St. (S.C. Hwy 417) Single Acres & 0.048 acres near Car. Durin
875 July 10, 1975	"		Luziner workman,	etal	William Lewis Chestain Dewer Authority	1021	29		Lot 14 Wexley Ad Chick Springs Tp.
1410 July 17, 1975	"	Barry A			Western Carolina Regional	1021	384		Right of Way (B4.4-1-41)
"	"	L. etal							
"	"	Charlotte							
2079 July 24, 1975	"			Arthur William	Sam C. Jones, Jr	1021	766		"Woodlawn Hills" Lot #1 Willwood Rd Hyts."
2867 Aug 1, 1975	"	Edwena	Donald		Arney Anders	1022	121		Lot 10 Emoree Ct. "Emoree 107) Austin Tp. also lease parts 12 lot 23.37 Acre. Butler Div. C Rd
3371 Aug 6, 1975	"	Norman			M + K Properties, a pts	1022	379		"White Oak"
3316 Aug 6, 1975	"	Billy W			Mary Melame Holmes,	1022	398		1/2 lot. Lot 16 Dwayne St. Mill Rd. Sec. II "Richwood"
4177 Aug 14, 1975	"	Clarence	Dinda W		Justi D. Nanyani	1022	696		Lot 3 Richwood Dr + Parkins "Dato" Dec 2 near Ft. Spm
4144 Aug 14, 1975	"	Eddie Mae			Calvin D. Watto, Jr	1022	679		lots 12 thru 17 County Rd "Bryson
4636 Aug 20, 1975	"	Cancelled Bonnie S. Lankford	Michael	etal # 14311	First Piedmont Bk. + Tr	1022	892		Real Property Agree
"	"	Cancelled Bonnie S. Lankford	Joanna	etal # 14311	"	1022	892		
4690 Aug 21, 1975	"		L. R. etal		Greenville County	1022	960		Rhodes Lane of Rep Creek Road R/W for road easement Augusta Rd. Ranches
3780 Sept 2, 1975	"		Joe B		Terry Dawns, etal	1023	544		Lot 30 De Oyley Ave
6139 Sept 5, 1975	"			Young etal	Casper Michael Lewis etal	1023	717		Lot 4 Albion Cir. Paris Mt. Tp
"	"			Violet	"	1023	717		

DIRECT or GRANTOR Index to Real Estate Deeds -- Greenville County, S. C.

(C1)

Open at Proper Tab according to First Letter or Letters of Name and refer to Buff Sub-Index sheet for page reference.

KEYS PRINTING CO., GREENVILLE, S. C.

FILE NUMBER DATE OF RECORD	GRANTORS FAMILY NAMES	GIVEN NAMES ABCDEFGHIJ	GIVEN NAMES JKLMNOPQ	GIVEN NAMES RSTUVWXYZ	GRANTEES	BOOK	PAGE	NO. OF ACRES	BRIEF DESCRIPTION, LOCATION, ETC. (NOT WARRANTED)
6497 Sept. 9, 1975	Jones	Bobby Joe			Gilbert Raymond Porter	1023	874		Lot 10 "Dutch Cliff" Dills
6548 Sept. 10, 1975	"	George L.	+	Damon M.	L. Vernon Powell et al.	1023	944		Lot 31 Richberry Rd. "Manning Clearfield Rd. "Pine Forest"
7432 Sept. 18, 1975	"	David A.			George Ellison Raines	1024	403		Lot 26 Laneswood Dr. + "Vista Hills"
7710 Sept. 22, 1975	"	Memerson, et al.			Maxim Franklin Holcombe	1024	541		Lot 46 Kent Lane (W. S. W., Inc.)
7755 Sept. 23, 1975	"	Damon				1024	1058		Restrictive Covenants
7854 Sept. 24, 1975	"	Bobby J. Bldg. Inc.			Robert J. Godfrey	1024	660		Lot 152 Brea Forest, Inc.
8208 Sept. 26, 1975	"	Damon			Edwards Road Industrial	1	210		Indication of Road + Streets "Dutch Hills"
8406 Sept. 27, 1975	"	B. Heidi	+	Patrick A.	B.A. Harris, Jr. et al.	1024	443		Lot 63 Burnett Ct. Damon
8541 Sept. 28, 1975	"	Albion Nixon			New York Life Ins. Co.	1025	27		Amendment of Trust's Int. Dutch Tp.
8585 Sept. 30, 1975	"	Carnie Lee			M.C. Howell	1025	61		Lot 235 Pine Ridge "Dutch"
8428 Sept. 1, 1975	"			Rena N.	Ed + P. Damon	1025	69		Raw Property Line. Lot 27. Also 2/3rd of 2nd. Prop.
8593 Oct. 1, 1975	"			Mary Kathleen	Betty P. English	1025	77	4.5	Acres + 1/2 Acre North of Bridge Rd. Paris It shows
9172 Oct. 6, 1975	"			Maggie L. Dinsley	Millie Brown Bailey	1025	361		Lot 1 Acre Smith Cir. Parkway Dr. in Edwards Forest Indus. Center
9868 Oct. 13, 1975	"	Damon			Commissioners of Public	1025	721		All water lines + mine, etc on
9785 Oct. 13, 1975	"	Damon			Duke Power Co.	1025	732		Right of Way
10009 Oct. 14, 1975	"			Juryman J.	Tommy R. Kellitt	1025	809	2.29	Acres County Rd.
"	"			Lara M.	"	1025	809		

DIRECT or GRANTOR Index to Real Estate Deeds -- Greenville County, S. C.

Open at Proper Tab according to First Letter or Letters of Name and refer to Buff Sub-Index sheet for page reference.

(D)

KITE PRINTING CO., GREENVILLE, S. C.

FILE NUMBER DATE OF RECORD	GRANTORS FAMILY NAMES	GIVEN NAMES ABCDEFGHIJ	GIVEN NAMES JKLMNO	GIVEN NAMES PQRSTUVWXYZ	GRANTEES	BOOK	PAGE	No. OF ACRES	BRIEF DESCRIPTION, LOCATION, ETC. (NOT WARRANTED)
10135 Oct. 15, 1978	Jones		Norman Fouwell	Veal	Mrs. Royce Deen	1025	851		Power of Atty. "Pineforest"
10518 Oct. 26, 1978	"		Larry Paul	+ Barbara	George E. Kellett, Jr	1026	75		Lot 109 Oak Forest Dr.
10462 Oct. 20, 1978	"	Clay W.	+ Pamay W		Lid. Ed. D + S. Ason	1026	106		Real Property Agree. Rw
10941 Oct. 23, 1978	"	Thoyl + Joseph	etal.		Hillie Bezymann	1026	245		pt. lot 1 Brimstone + Waring "Berea Forest" Dec. 2
11014 Oct. 24, 1978	"	Bobby J.			Edward C. Idemanson, Jr	1026	289		Lot 112 Riverwood Cn.
11572 Oct. 31, 1978	"	Edward	Johnnie	Conceded 5-79 # 34682 Dannie S. Lankford RMC	Green Ed. D + S. Ason	1026	657		Real Property Agree
11759 Nov. 3, 1978	"		Lowell Thomas, etal.		The Jerry G. Cline Co.,	1026	671		pt. lot 181 Olive Orchard Lane "Coach Hills"
11941 Nov. 4, 1978	"		Katherine Ellen + Carl	William	Richard E. Kellam	1026	756		"Edwardo Forest" Lot 7 Bridgeway Ave Dec. II
11967 Nov. 4, 1978	"	Donald	E. Dannie S. Lankford RMC	Cherry D.	D.C. Natl Bk.	1026	803		Real Property Agree
12060 Nov. 5, 1978	"	Walter Dawson			Willa C. Dawson	1026	825		Dist. pt. lots 1 thru 6 Dec. C also parcel Northwood Ave. Drive East.
12335 Nov. 7, 1978	"				"	1026	825		Also dist. lot A Laguna St.
12331 Nov. 7, 1978	"		H. E. etal.		Mathum Rd Industrial Math Co	1026	985		Partnership Agree Rw
12660 Nov. 12, 1978	"		H. E. etal.		Mathum Rd Industrial	1026	971	51.46	Dec. Co. Mathum Rd + Butler Rd
	"	Leed W.	etal.		Glorinda Ann Distare	1027	143	(1.0)	Dec. Rocky Drape Rd So original see Sub bk 1020
	"	Walter H.	etal.		"	1027	143		pg. 613

DIRECT or GRANTOR Index to Real Estate Deeds - Greenville County, S. C.

(D)

Open at Proper Tab according to First Letter or Letters of Name and refer to Buff Sub-Index sheet for page reference.

LITH PRINTING CO., GREENVILLE, S. C.

FILE NUMBER DATE OF RECORD	GRANTORS FAMILY NAMES	GIVEN NAMES ABCDEFGH	GIVEN NAMES IJKLMNO	GIVEN NAMES PQRSTUVWXYZ	GRANTEES	BOOK	PAGE	No. of ACRES	BRIEF DESCRIPTION, LOCATION, ETC. (NOT WARRANTED)
13030 Nov. 17, 1975	Jones	Now Davis			Jessie L. Pitts et al. the City of Greenville	1027	419		Plot Buncumbe Rd. Greenville Sp Quinn St
13352 Nov. 19, 1975	"	T. + Eleanor	J. B.		Comm of Public Works of	1028	475		Water lines, mains, valves, etc.
13387 Nov. 20, 1975	"	Franklin Freeman	Lyda Bell		Callie Mae A. Robinson et al.	1028	514		Lat White Horse Rd. Bates Sp. Blk 7. Greenville Sp.
13750 Nov. 24, 1975	"	William Isabelle			James M. Peterson of the City of Greenville	1027	643		Plot 10 Curston Dk. "Karatamah" reverted rights by grantor
14437 Dec. 3, 1975	"		Maluh L		Commission of Public Works	1028	31	51.83	Acres = Tract A & Mal Sp.
14593 Dec. 4, 1975	"	A. O. +	J. O.	et al.	Piedmont Park Fire Dist.	1028	122		Water lines, mains, valves, etc. Maria Dorice Lane, Vernon Ct. Malvarie Lane
"	"	"	"	"	"	1028	122		Agamemnon Lane, with R/W & easements
15005 Dec. 10, 1975	"	Mrs. Ethel D		et al.	Spe D. Bramlett et al.	1028	422		Plot Hwy. 14
15166 Dec. 11, 1975	"	Trs. Ann O +		B. M. D. et al. William	William B. Jones, M.D.P.A.	1028	571		Plot on Tract 13 + Tract
15234 Dec. 11, 1975	"	Ethel Smith			Donald C. Chapman	1028	593		Parcel X co. with D. L. sometimes / 1975
"	"	"	"	"	"	1028	593		Elizabeth Dr) + Paro Mt. Rd. also and R/W to ingress + egress on this prop. for original see bk 1028 pg. 526
"	"	"	"	"	"	1028	593		
15226 Dec. 11, 1975	"			R.C.	Randall F. Gibbs et al.	1028	606	0.92	Acres Plot on Hudson Rd.
15348 Dec. 12, 1975	"	Edith E.			Southern Automotives, Inc.	1028	678		Blk 8 D Riverside Greenville Sp.
"	"	"			"	1028	678		Plot lots 1 + 2 co. Colonial Ave + City St. Blk 8 D Riverside also Plot 4 + B Colonial Ave, Riverside also Plot 4
15522 Dec. 16, 1975	"		Hoace Jimmy		Kathleen Jones Esq.	1028	778		Plot Binnett Hwy.

DIRECT or GRANTOR Index to Deeds — Greenville County, S. C.

REG. U. S. PAT. OFFICE *Chas. McCorkle* County Indexes Since 1888 An Identifying Trade Mark

Open at Proper Tab according to First Letter or Letters of Name and refer to Buff Sub-Index sheet for page reference.

COTT FAMILY NAME INDEX No. 75 © 1949
MADE BY THE COTT INDEX COMPANY, COLUMBUS, OHIO
SOLD BY WALKER, EVANS & COGSWELL CO., CHARLESTON, S.C.

(8)

FILE NUMBER DATE OF RECORD	GRANTORS FAMILY NAMES	GIVEN NAMES ABCDEFGHIJ	GIVEN NAMES JKLMNO	GIVEN NAMES PQRSTUVWXYZ	GRANTEES	BOOK	PAGE	No. of Acres	BRIEF DESCRIPTION, LOCATION, ETC. (Not Warranted)
16559 Dec. 29, 1975	Jones			Sp. et al. James E.	Dan E. Bruce, et al.	1029	431		Declaration of Trust Agreement
16820 Dec. 31, 1975	"	Alton E.		et al.	The Middleton Group, pts.	1029	663		Amendment to partnership Agreement
16819 Dec. 31, 1975	"	Alton E.		et al.	The Middleton Group pts.	1029	665		Amendment to partnership Agreement
16953 Jan. 2, 1976	"			T. Williams, et al. Josephine	Gordon S. Thompson	1029	701		Lot 3.2 Acc. Mush Creek Rd Industrial Center, also R/W sewer lines, etc. Edwards Road
17213 Jan. 6, 1976	"	Jennon D.			Jaylen Fire & Sewer Dist.	1029	840		
17481 Jan. 8, 1976	"	Earl		et al.	Randy Earl Jones	1029	949		Strip near gas. Lynda Lane & New Parry Rd.
"	"	Berta D.		et al.	"	1029	949		
17661 Jan. 12, 1976	"	Cancelled 12-4-78 Dannie S. Lankford KMC		W. James Tid. Tid. A + L. Carson	W. James Tid. Tid. A + L. Carson	1030	73		Real Property Agree less pt.
17727 Jan. 12, 1976	"	Osio B.		J. R.	J. S. Brannock, et al.	1030	43	6.24	Acc. Moore Bridge Rd
17726 Jan. 12, 1976	"			Ralph T.	Wesley B. Jones	1030	45		Lot 21.15 Acc. Bates Tp. "Olsen Grove Part"
17928 Jan. 14, 1976	"	Helen P.			Oscar B. Putnam	1030	169		Lot 114 Monticello Ave. "Pleasant Valley Dev. I"
19097 Jan. 27, 1976	"	Osia B.			Ruby M. Waight	1030	717		Lot 117 Pleasant Ridge Ave. Sec II "Bellingham" S. Villa
19372 Jan. 30, 1976	"	Sage B.		Philip W.	George Wesley Trady, Jr.	1030	901		Lot 191 Cloverdale Lane Wood Dr. "Westwood" Dev III
19466 Feb. 2, 1976	"	George C.		Winnie B.	Charles S. Bell, et al.	1030	963		Lot 605 Co. Alder Dr. + Yellow Pine "Craftsmen Homes" Sec. E
19912 Feb. 5, 1976	"	Ann P.		Judson O.	Lawrence L. Schilly, et al.	1031	224		Lot 14 Englewood Dr. (Olewood Dr.) pt. Howard Hgts.
20823 Feb. 17, 1976	"			Lilla H.	Jennie Ray Laddson	1031	721		Tracts Harrison Dr. + Howard

1
(21)

DIRECT or GRANTOR Index to Deeds — Greenville County, S. C.

REG. U. S. PAT. OFFICE *Chas. McKee* County Indexes Since 1888 An Identifying Trade Mark

Open at Proper Tab according to First Letter or Letters of Name and refer to Buff Sub-Index sheet for page reference.

COTT FAMILY NAME INDEX No. 75 © 1949
MADE BY THE COTT INDEX COMPANY, COLUMBUS, OHIO
SOLD BY WALKER, EVANS & COGSWELL CO., CHARLESTON, S.C.

FILE NUMBER DATE OF RECORD	GRANTORS FAMILY NAMES	GIVEN NAMES ABCDEFGH	GIVEN NAMES IJKLMNO	GIVEN NAMES PQRSTUVWXYZ	GRANTEES	BOOK	PAGE	No. of Acres	BRIEF DESCRIPTION, LOCATION, ETC. (Not Warranted)
20946 Feb. 18, 1976	Jones			Virgil C.	James E. Burgen	1031	738		"Richmond Hills" Dr. IV, Bera Lot 8 Lynchburg Dr.
20980 Feb. 18, 1976	"			Joyce A. P.	Ramona B. Jones	1031	761		"Western Hills" 1/2 Int. Lot 41 Jackson Dr.
21076 Feb. 19, 1976	"			m. D. P.A., et al. William B.	George P. Hoffmann et al.	1031	811		Easement Agreement Right of Way and so forth.
21467 Feb. 24, 1976	"			Marella + Roy J.	City of Greenville	1032	26		Lot 17 Lois Dr. "Oakland"
21570 Feb. 25, 1976	"			Violet C.	Michael Willis	1032	104		973 pg. 646 Probate for deed see deed Book
23087 Mar. 11, 1976	"	1		Coulson, et al. Loyell	Coch Hills Dubd.	1032	875		Waiver
"	"			Thomas, et al. Katherine	"	1032	875		
23155 Mar. 12, 1976	"			D.M. Jr.	Specialene of Watson	1032	916		Jones Edb. Lot 5 U.S. Hwy. 29 "D.M."
23452 Mar. 16, 1976	"			L.R. et al.	George Buddy Black	1033	91		Lot 8 + pt. Lot 7 Gap Creek + Rhodes Lane (Rose Lane)
"	"			Mary P. et al.	"	1033	91		
23506 Mar. 16, 1976	"	C. Roland			Charles G. n. - Cuern	1033	141		Lot 43 Oakleaf Dr. "Edwards Court Hgts."
"	"	W. et al. Charlene			"	1033	141		
23534 Mar. 17, 1976	"	Beneva			Wilton S. Jones	1033	185		Int. Inact. Ingalco Road
23846 Mar. 17, 1976	"	Jardner + Beal		et al.	De. of State	1033	329		Certificate Third Amendment
24247 Mar. 24, 1976	"			Wilson, Jr. Woodrow	Shelby R. Jones	1033	585		O'Neil Tr. Int. 2.25 Ac. M ^{rs} Elhamy Rd.
24763 Mar. 29, 1976	"	Formerly Hattie M. Friday Hattie M. Simday			Augusta Road Cop.	1033	794		Tract 3 Main St.

DIRECT or GRANTOR Index to Deeds — Greenville County, S. C.

7
(F)

REG. U. S. PAT. OFFICE *Chas. McCott* County Indexes Since 1888 An Identifying Trade Mark

Open at Proper Tab according to First Letter or Letters of Name and refer to Buff Sub-Index sheet for page reference.

COTT FAMILY NAME INDEX No. 75 © 1949
MADE BY THE COTT INDEX COMPANY, COLUMBUS, OHIO
SOLD BY WALKER, EVANS & COGSWELL CO., CHARLESTON, S.C.

FILE NUMBER	DATE OF RECORD	GRANTORS FAMILY NAMES	GIVEN NAMES ABCDEFGHIJ	GIVEN NAMES KLMNO	GIVEN NAMES PQRSTUVWXYZ	GRANTEES	BOOK	PAGE	No. of Acres	BRIEF DESCRIPTION, LOCATION, ETC. (Not Warranted)
24858	Mar 30, 1976	Jones				Joyce D. Jones	1033	850		Decatur St. Blk G "Fair Hope" Lot 17 Cor Cumberland Ave
24880	Mar 30, 1976	"				Wayne K. Jones	1033	853		Lot 29 Prop E. P. Kerens
25039	Mar 31, 1976	"				Alsam E. Jones et al.	1033	943		Apt. 10.29 Acc. Hood Rd. also 9.00 Acc. also apt. in strip Chick Opgg. Tp.
"	"	"				William Lenoxy et al.	1033	943		
25040	Mar 31, 1976	"				William Lenoxy Jones	1033	945		
25038	Mar 31, 1976	"				Alsam E. Jones et al.	1033	947		Chick Opgg. Tp. also apt. in strip Apt. 11.57 Acc. Braushy Creek Rd.
25850	Apr 8, 1976	"				Alsam E. Jones et al.	1033	947		Opgg. Tp. also apt. in strip Apt. 11.89 Acc. Hood Rd Chick Opgg. Tp. also apt. in strip
26280	Apr 12, 1976	"				David	1034	369		Landmark Acc. E. Butler Tp Lot 28 Azalea St. North
"	"	"				Earl Jones et al.	1034	644		Strip
"	"	"				Berta et al.	1034	644		
"	"	"				Oliver D.	1034	646		"Dora Est." Lot 64 Prop. Boro
26401	Apr 14, 1976	"				Linda D.	1034	683		General Power of Atty. D. E. et al. "Dora Est." Lot 131 "Dora Est." North
26591	Apr 16, 1976	"				William Lenoxy et al.	1034	311		
26593	Apr 16, 1976	"				William Lenoxy et al.	1034	311		
26991	Apr 21, 1976	"				James G. Butler et al.	1035	19		Lot 210 Niagara Dr. "Botany Woods" Section U Butler Tp.
"	"	"				James G. Butler et al.	1035	19		
27656	Apr 27, 1976	"				James G. Butler et al.	1035	19		"Botany Woods" Section U Butler Tp. Lot 1 "Botany Woods" Section U

DIRECT or GRANTOR Index to Deeds — Greenville County, S. C.

1
(G)

REG. U. S. PAT. OFFICE *Chas. M. Cotts* County Indexes Since 1888
An Identifying Trade Mark

Open at Proper Tab according to First Letter or Letters of Name and refer to Buff Sub-Index sheet for page reference.

COTT FAMILY NAME INDEX No. 75 © 1949
MADE BY THE COTT INDEX COMPANY, COLUMBUS, OHIO
SOLD BY WALKER, EVANS & COGSWELL CO., CHARLESTON, S.C.

FILE NUMBER	DATE OF RECORD	GRANTORS FAMILY NAMES	GIVEN NAMES ABCDEFGH	GIVEN NAMES IJKLMNO	GIVEN NAMES PQRSTUVWXYZ	GRANTEES	BOOK	PAGE	No. of Acres	BRIEF DESCRIPTION, LOCATION, ETC. (Not Warranted)
31343	Jun. 2, 1976	Jones		Wid. + Exec.	A. et al.	Catherine M. Martin	1037	299	}	Lot 93 + lot 92 Fairview Ave + Mrs. Owen St. Alta Vista
"	"	"			William A. et al.	"	1037	299		
31583	Jun. 4, 1976	"			W. A. Jr.	Billy Anderson	1037	424		Lot 1-B Holly Cir. "Edwards Road Industrial Center" Lots 9 + 10 near Landmark Dr.
32030	June 9, 1976	"	Dennis C.			Diamond Wire Spring Co.	1037	647		
32187	Jun. 10, 1976	"	Frank	Marietta B.		David Stout Baptist Church By Deacons	1037	767		Lot 6, 13 + 14 Steel St.
32165	Jun. 10, 1976	"	Edward B.			(Bath Evans Lindsay Jones) Mrs. Edward B. Jones	1037	799		Power of Attorney
32164	Jun. 10, 1976	"	Edward B.			Edward B. Jones	1037	800		Power of Attorney
32445	Jun. 10, 1976	"				Matthew L. Cunningham	1037	701		Lot 6 Steel St.
119	July 1, 1976	"	Ann S.		B. as TRS.	William B. Jones	1038	986		Tract Pediment, Inc. "Oakland Hqts."
01222	July 4, 1976	"			E. et al.	City of Greenville	1039	556		Lot 10 + lot 11 Webster St.
01219	July 4, 1976	"	Glover Y. et al.			City of Greenville	1039	562		Lot 10 + lot 11 Webster St.
01220	July 4, 1976	"	Alvino et al.			City of Greenville	1039	560	}	Lot 10 + lot 11 Webster St. "Oakland Hqts."
04	"	"	Clyde J. et al.			"	1039	560		
1339	July 13, 1976	"			Mrs. Ruth C.	Ed. Ed. S. + L. Adams	1039	658		Real Property Acq. D'Real Trs.
1911	July 20, 1976	"	Donald K. + Jean S.			William H. Jones, Jr.	1039	880		Lot 12 Lake Cunningham
2285	July 23, 1976	"	Larry Jean et al.			Bobby Joe Campbell	1040	127	}	Lot 25 Homewood Ave. Residential Acq.
"	"	"	Mary Dillard et al.			"	1040	127		

DIRECT or GRANTOR Index to Deeds — Greenville County, S. C.

1

(G1) REG. U. S. PAT. OFFICE *Chas. McCott* County Indexes Since 1888 An Identifying Trade Mark


Open at Proper Tab according to First Letter or Letters of Name and refer to Buff Sub-Index sheet for page reference.

COTT FAMILY NAME INDEX No. 75 © 1949
MADE BY THE COTT INDEX COMPANY, COLUMBUS, OHIO
SOLD BY WALKER, EVANS & COGSWELL CO., CHARLESTON, S.C.

FILE NUMBER DATE OF RECORD	GRANTORS FAMILY NAMES	GIVEN NAMES ABCDEFGH	GIVEN NAMES IJKLMNO	GIVEN NAMES PQRSTUVWXYZ	GRANTEES	BOOK	PAGE	No. of Acres	BRIEF DESCRIPTION, LOCATION, ETC. (Not Warranted)
7753 July 21, 1916	Jones		M. Laura	Sarah D.	Dist. Commission Berea Public Service	1040	714		Right of Way
7725 July 21, 1916	"		M. Laura	Sarah D.	Dist. Commission Berea Public Service	1040	714		Right of Way
2917 July 23, 1916	"	2404	James	et al.	Wasson Park Life Line Co.	1040	462		Wasson Park Life Line Co. 1025 pg. 27 Commission of Union of Insurance
3354 Aug. 4, 1916	"	A	Rossie	Rauline B.	Gary William Southern et al.	1040	680		Wassonville Park near the Rest not 9th St. in front of trail
3885 Aug. 10, 1916	"		Donald Earl		Brenda E. Hodges	1040	991		"Augusta Dec." not 213 Jasper Dr.
04878 Aug. 19, 1916	"		Harold M.		Western Carolina Regional Sewer Authority	1041	528		Right of Way (B54-1-15) Dr. G. J. "Pindorok"
5026 Aug. 20, 1916	"		Bobby R.	Jure N.	Charles G. Briggers et al.	1041	577		not 71 pt. lots 67 + 68 Bidwell Wassonville
5153 Aug. 23, 1916	"		Betty	et al.	James Milton Mabrey et al.	1041	636	3.02	Dec East Butler Ave "Wassonville" sec. I. Mauldin
05140 Aug. 23, 1916	"		Wassonville Jones	Thelma M.	William Ray Pollard et al.	1041	632		not 93 800 Mill Rd.
5200 Aug. 23, 1916	"		M. Laura	Sarah D.	Dist. Comm. Berea Public Service	1041	649		Right of Way
5200 Aug. 28, 1916	"		M. Laura	Sarah D.	Dist. Comm. Berea Public Service	1041	651		Right of Way
5200 Aug. 28, 1916	"		M. Laura	Sarah D.	Dist. Comm. Berea Public Service	1041	653		Right of Way
5200 Aug. 28, 1916	"		M. Laura	Sarah	Dist. Comm. Berea Public Service	1041	655		Right of Way
5200 Aug. 28, 1916	"		M. Laura	Sarah	Dist. Comm. Berea Public Service	1041	695		Right of Way
5444 Aug. 28, 1916	"		Harold M.		Berea Public Service	1041	695		Right of Way
6254 Sept. 2, 1916	"		Linda R.		Dennis J. Jones	1041	848		Dist. Lot 75 "Shamrock" "Wassonville" town
	"		Oliver C.		Alfred R. Fieldo et al.	1042	354		Unit 106 Stanley Dr.

DIRECT or GRANTOR Index to Deeds — Greenville County, S. C.

REG. U. S. PAT. OFFICE *Chas. McCall* County Indexes Since 1888 An Identifying Trade Mark

 Open at Proper Tab according to First Letter or Letters of Name and refer to Buff Sub-Index sheet for page reference.

COTT FAMILY NAME INDEX No. 75 © 1949
MADE BY THE COTT INDEX COMPANY, COLUMBUS, OHIO
SOLD BY WALKER, EVANS & COGSWELL CO., CHARLESTON, S.C.


1
(H)

FILE NUMBER	DATE OF RECORD	GRANTORS FAMILY NAMES	GIVEN NAMES ABCDEFGH	GIVEN NAMES IJKLMNO	GIVEN NAMES PQRSTUVWXYZ	GRANTEES	BOOK	PAGE	No. of Acres	BRIEF DESCRIPTION, LOCATION, ETC. (Not Warranted)
66672	Sept. 8, 1976	Jones				Ward	1042	547		Blk. D "Brook Forest" Ward Lot 8 Woodmont Cir Dead pt.
6884	Sept. 10, 1976	"	William			James Hyder Parker	1042	675		3 Parcel - Gray Mt. Tp.
7634	Sept. 17, 1976	"	Carolyn			Andrew (Athina) Jones	1042	28		Ward Lot 78
7722	Sept. 20, 1976	"	Billy M.			Wiley D. Bailey	1042	107		Ward Lot 16
7799	Sept. 20, 1976	"		Nancy	Patrick D.	E. W. Evington	1043	139		Triangular lot - 1.27 Hrs. Rockwell
8304	Sept. 24, 1976	"		Nancy	Patrick D.	Robert M. Kelley	1043	459		Lot, Douthville Rd. Bates
	"	"	Dean P.			"	1043	459		tp.
	"	"	Annette M.			"	1043	459		Dead pt.
8740	Sept. 29, 1976	"		Margie T.		Veretia O. Tate	1043	715		Ward Lot 1 Bates Tp.
8846	Sept. 30, 1976	"	Calvin		Willie	Martha R. Perkins	1043	813		"Skylark Park" Lot P3 Skylark Dr.
9807	Oct. 8, 1976	"	Allan C.			Margaret May Plumley	1044	328		Ward Lot 3 O'Neal Tp.
10108	Oct. 12, 1976	"		B. +	James	Peter Annan	1044	472		Lot 12 Dale Dr
10194	Oct. 13, 1976	"		Margaret	Robert	Nellie Ruth Jones	1044	515		"Sherman Park" Sec. I Ward Lot 1 Crestfield Rd.
11264	Oct. 22, 1976	"		Willie James		James B. Conde	1045	36		Spring Rd. (Henderson Rd.) Lots 118 & 118 1/2 Verm.
11713	Oct. 28, 1976	"		Eugene	Thomas	James T. Spearman	1045	287		Village House, 2 W. Poe Sec. I Lot 156 (32) Fifth Ave.
11724	Oct. 28, 1976	"		Mabelyn	Jessie Y.	Susan B. Jones	1045	299		"Sheffield Forest" Sec. III Ward Lot 96 Confederate Cir
11813	Oct. 29, 1976	"		Martin C.		Mary Ann Stone Brown	1045	369		Lot Brutontownsville Tp.
11813	Oct. 29, 1976	"		Juliet E.						

DIRECT or GRANTOR Index to Deeds — Greenville County, S. C.

1
(H1)

REG. U. S. PAT. OFFICE *Chas McCott* County Indexes Since 1888 An Identifying Trade Mark


 Open at Proper Tab according to First Letter or Letters of Name and refer to Buff Sub-Index sheet for page reference.

COTT FAMILY NAME INDEX No. 75 © 1949
MADE BY THE COTT INDEX COMPANY, COLUMBUS, OHIO
SOLD BY WALKER, EVANS & COGSWELL CO., CHARLESTON, S.C.

FILE NUMBER DATE OF RECORD	GRANTORS FAMILY NAMES	GIVEN NAMES ABCDEFGHIJ	GIVEN NAMES JKLMNO	GIVEN NAMES PQRSTUVWXYZ	GRANTEES	BOOK	PAGE	No. of Acres	BRIEF DESCRIPTION, LOCATION, ETC. (Not Warranted)
12119 Nov. 2, 1976	Jones			^{sp.} Lucia E. Williams	William A Jones	1045	492		Cont. lots 1 + 2
12120 Nov. 2, 1976	"			^{etal.} William A	Lucia E. Jones	1045	493		Cont. lots 3 + 8
"	"			^{sp. etal.} William A	"	1045	493		
12121 Nov. 2, 1976	"			^{sp.} William A	William A Jones ^{etal.}	1045	494		Cleveland Prop Cont. pt. lot 16 W.C
12178 Nov. 2, 1976	"	Robby Joe			Joe W. Cox ^{etal.}	1045	533		"Summer Ave." In Rest lot 63 Cox Dr.
12114 Nov. 2, 1976	"	Caperso & Billie Mae			Geo. Geo S. & L. Brown	1045	546		Real Property Agree.
12334 Nov. 3, 1976	"		^{and. + Tr.} Ruth G.	^{etal.}	Margaret L. Storie	1045	616	46.5	Des. Garrison RD (Sandy Springs RD) Dakota rd to also rd to Express & Express also parcel S. of Garrison RD
"	"		"	"	"	1045	616		Express
12332 Nov. 3, 1976	"		^{and. + Tr.} Ruth G.	^{etal.}	Horace D. Williams ^{etal.}	1045	619		Right of Way for Express &
12335 Nov. 3, 1976	"		^{and. + Tr.} Ruth G.	^{etal.}	Frances G. Coker ^{etal.}	1045	621		Agreement
12281 Nov. 3, 1976	"	E. S. + S. Mae			Roger L. Boyles ^{etal.}	1045	602		Cont. Lot 1, 2 + 3 County RD
12552 Nov. 5, 1976	"	^{cancelled 10-9-78 # 11291} ^{etal.} Ray J			S. C. Natl Bk	1045	767		Real Property Agree.
"	"	^{cancelled 10-9-78 # 11291} ^{etal.} Lucille M.			"	1045	767		
13674 Nov. 17, 1976	"	Rice			Woodrow J. Copeland ^{etal.}	1046	306		lot 3 Pendleton St.
14636 Nov. 30, 1976	"	Janette & H. H.			J. Walter Hamilton	1046	976		lot 1, 2, 3, 4, 5, 6, 7, 8 RD + 2 parcels RD lot 9 + 10 cor. Old Bleachery

DIRECT or GRANTOR Index to Deeds — Greenville County, S. C.

REG. U. S. PAT. OFFICE *Chas. McCatt* County Indexes Since 1888
An Identifying Trade Mark

 Open at Proper Tab according to First Letter or Letters of Name and refer to Buff Sub-Index sheet for page reference.

COTT FAMILY NAME INDEX No. 75 © 1949
MADE BY THE COTT INDEX COMPANY, COLUMBUS, OHIO
SOLD BY WALKER, EVANS & COGSWELL CO., CHARLESTON, S.C.

2
(I)

FILE NUMBER	GRANTORS	GIVEN NAMES	GIVEN NAMES	GIVEN NAMES	GRANTEES	BOOK	PAGE	No. of Acres	BRIEF DESCRIPTION, LOCATION, ETC.							
DATE OF RECORD	FAMILY NAMES	ABCDEFGH	IJKLMNO	PQRSTUVWXYZ					(Not Warranted)							
14877	Jones	Ethel S	Cancelled 5-29-78 # 35455 S. <i>Sp. et al</i>	William <i>Sp. et al</i>	James Wesley Smyth <i>Sp. et al</i>	1047	63		Ave pt. lots 1 + 2 McDaniel							
Dec. 1, 1976										Donnie S. Sankley <i>RMG</i>	William <i>Sp. et al</i>	First 2nd S. + L. Assn	1047	178		Real Property Agree.
14982																
15112	"	Clare C.	Cancelled Donnie S. Sankley <i>RMG</i>	Robert B.	First Piedmont Bk. + Tr	1047	277		Real Property Agree.							
15497	"	Doris G.	Exec.	Robert M.	The Trinity Church <i>of God</i>	1047	451		Map. Guide B Unit. Lot 72 Parker							
16041	"	Geri W.	etal.		Hazel C. Welch	1047	870		Lot 85 on Rosemont Ave. + Hillwood St. Extn. Brookforest							
"	"	Carmen L.	etal.		"	1047	870									
16889	"		Lydia	etal.	Duke Power Co	1048	376		Right of Way							
Dec. 22, 1976	"		Wenia	etal.	"	1048	376									
17064	"			as TR.	Edwina T. McCullough	1048	531		May 25) for city see bk 1047 pg. 368 Unit 113.3 Acs Augusta Rd. (us 1 Acre Chick Spgs. Tr. 17 lots "Parker Place" also							
Dec. 28, 1976	"		John E.	as Exec.	John A. Theodore	1048	833									
17592	"	Doris Langley		Robert M.	Patoy J. Cain	1048	855		Lot Anderson St.							
Dec. 30, 1976	"	Ethel S.			Thomas E. Nemont <i>Sp. et al</i>	1048	996		Lot 16 Augusta Place							
17740	"	Elizabeth John G.			Greenville Steel Co.	1049	96		Lease Agree.							
Jan 4, 1977	"	Dennon			Wade Byars, Jr.	1049	134	.09	Acs. Sulphur Spgs. Rd mill rd. + Woodburn Dr. Edinboro Lot 36 on Edwards Rd. (Edwards)							
17928	"	Geneva B.	etal.		Ruth B.	1049	163									
Jan 5, 1977	"				James P. Woodside	1049	163									

DIRECT or GRANTOR Index to Deeds — Greenville County, S. C.

1
(11)

REG. U. S. PAT. OFFICE *Chas. McCall* County Indexes Since 1888 An Identifying Trade Mark


Open at Proper Tab according to First Letter or Letters of Name and refer to Buff Sub-Index sheet for page reference.

COTT FAMILY NAME INDEX No. 75 © 1949
MADE BY THE COTT INDEX COMPANY, COLUMBUS, OHIO
SOLD BY WALKER, EVANS & COGSWELL CO., CHARLESTON, S.C.

FILE NUMBER DATE OF RECORD	GRANTORS FAMILY NAMES	GIVEN NAMES ABCDEFGHIJ	GIVEN NAMES JKLMNO	GIVEN NAMES PQRSTUVWXYZ	GRANTEES	BOOK	PAGE	No. of Acres	BRIEF DESCRIPTION, LOCATION, ETC. (Not Warranted)
18572 Jan. 11, 1977	Jones	David L.	etal		Greenville County	1049	551		Confirmation Affidavit for Public Road Rte. Chick Spp. Tp.
18949 Jan. 17, 1977	"	Delores P.			Wayward Fleming	1049	762		lots 3, 4 & 5 Mt. Creek Church Crystal Lane Chick Spp. Tp.
19072 Apr. 18, 1977	"	James L.	Juanita	H.	Joe H. Dillard etal.	1049	809		lot 2 Co. Dillard Dr. & also lot 34 East Ave.
19240 Apr. 14, 1977	"	Carl M.			Mack A. Ashmore etal.	1049	871		lot 15 Marietta Park "DeMonte" Sec. I Marietta, Bates Tp
20178 Feb. 1, 1977	"	Christine	B.		David L. Jones	1050	371		cont. lot 14 Oakland Ave.
20223 Feb. 1, 1977	"	Nelva B.	etal.		David R. Broadberry	1050	372		lots 3 & 4 Woodlawn Dr. Cypress Tp.
"	"	319 Dredde Russell			"	"	372		
"	"	Dredde R.	etal.		"	"	372		
20640 Feb. 7, 1977	"			W.A.	D. J. Hammon	1050	602		St. lot Sullivan St. & Bold
22000 Feb. 21, 1977	"			Ruth W.	James E. Hudson	1051	339		West Chick Spp. Tp. lots 11 & 12 Sherwood
22533 Feb. 22, 1977	"			James R.	Mattex + Dillard Bldg	1051	632		lot 20 Center St. Sec. I "Burlington Industries"
"	"			Jean Whittington	"	"	632		same.
22690 Feb. 28, 1977	"	Bobby Joe			C. Marshall Ferguson etal.	1051	764		Sec. 2 In Rest lot 62 Cox Dr. "Sunny"
22693 Feb. 28, 1977	"	Bobby Joe			Johnny P. Meyer etal.	1051	767		Sec. 2 In Rest lot 60 Cox Dr. "Sunny"
22993 Mar. 1, 1977	"	Bobby Joe			Paul R. Jones etal.	1051	930		"Woodville Hpts." Sec. H pt. lots 1-A & 1-B Alice St.
23013 Mar. 2, 1977	"			Medus B.	Greenville County	1051	996		Comp. Affidavit for Public Rd
23929 Mar. 11, 1977	"	Jan Barry	etal.		Charles H. Griffin etal.	1052	499		lot 91 Cul-de-sac Kingswood Dr. "Shamrock Acres"
"	"	Meriam Tucker	etal.		"	"	499		

DIRECT or GRANTOR Index to Deeds — Greenville County, S. C.

REG. U. S. PAT OFFICE *Chas McCott* County Indexes Since 1888 An Identifying Trade Mark

 Open at Proper Tab according to First Letter or Letters of Name and refer to Buff Sub-Index sheet for page reference.

COTT FAMILY NAME INDEX No. 75 © 1949
MADE BY THE COTT INDEX COMPANY, COLUMBUS, OHIO
SOLD BY WALKER, EVANS & COGSWELL CO., CHARLESTON, S.C.

1
(J)

FILE NUMBER DATE OF RECORD	GRANTORS FAMILY NAMES	GIVEN NAMES ABCDEFGHIJ	GIVEN NAMES JKLMNO	GIVEN NAMES PQRSTUVWXYZ	GRANTEES	BOOK	PAGE	No. of Acres	BRIEF DESCRIPTION, LOCATION, ETC. (Not Warranted)
24202 Mar. 14, 1977	Jones		Martin ^{et al}		Kenneth Martin Hall ^{et al}	1052	618		Chick Spg. Tp. pt. lot 36 Dignm Esda
24474 Mar. 16, 1977	Jones	Clare C.	+	Robert B.	First Piedmont Bank	1052	861		Real Prop agree. assign to First Citizens Bank & Tr. Co. of S.C. for RPA see recd at 1047 Pg. 277
"	"	"	"	"	" " " "	1052	861		
24468 Mar. 16, 1977	"	Harry B. ^{et al} ^{Dea +} ^{Midland}	Dea +	Sybil M.	Western Carolina Regional ^{Sever Authority}	1052	894		Right of Way (545.2-1-5) Mill Village
24514 Mar. 17, 1977	"	Artie S. Jackson			Ruth C. Jackson	1052	922		cont. lot 67 Daisy Dr. "Pine
24709 Mar. 18, 1977	"			B. S. William	Sam Nolan Jones ^{et al}	1053	37		Lease
24749 Mar. 21, 1977	"	Grouer L.			George R. Cason, et al	1053	51		Lot 17 Chick Springs Sp. Green St. North Hills
24841 Mar. 21, 1977	"			et al Theodore E	Marilyn H. Falis	1053	80		Int. pt. lot 101 m ^c Donald
25425 Mar. 28, 1977	"		J. S.		Wilbur A. Martin	1053	423		Lot Sunrise Dr.
25755 Mar. 30, 1977	"	Grouer L.			James Richard Hays ^{et al}	1053	663		Pine St. Green, Chick Spg. Sp. Lot 16 Car. Buncombe St. +
26297 Apr. 4, 1977	"	Edward B.		et al.	Richard Lee Freyer ^{et al}	1053	954		Lot 4 Summit Dr.
"	"	Beth Evans		et al.	" "	1053	954		
26347 Apr. 4, 1977	"			L. J. et al.	Mary Lou S. Jackson ^{et al}	1053	990		Lot 90 Woodridge Cir. "Windsor Park" near Mauldin
"	"			Lucille M. et al.	" "	1053	990		
26494 Apr. 5, 1977	"	Emory Carl			Courtney E. Heath	1054	141		V. Opsealand Cemetery Cemetery Seed pt. lot 102 Sec. Gville Tp.
26888 Apr. 7, 1977	"	Cleo J. + Lou			Poland J. Motamiger ^{et al}	1054	260		lot 2 + lot 6 = 1.49 Acs

DIRECT or GRANTOR Index to Deeds — Greenville County, S. C.

1
(J1)

REG. U. S. PAT OFFICE *Chas. McCall* County Indexes Since 1888 An Identifying Trade Mark


Open at Proper Tab according to First Letter or Letters of Name and refer to Buff Sub-Index sheet for page reference.

COTT FAMILY NAME INDEX No. 75 © 1949
MADE BY THE COTT INDEX COMPANY, COLUMBUS, OHIO
SOLD BY WALKER, EVANS & COGSWELL CO., CHARLESTON, S.C.

FILE NUMBER DATE OF RECORD	GRANTORS FAMILY NAMES	GIVEN NAMES ABCDEFGHIJ	GIVEN NAMES JKLMNO	GIVEN NAMES PQRSTUVWXYZ	GRANTEES	BOOK	PAGE	No. of Acres	BRIEF DESCRIPTION, LOCATION, ETC. (Not Warranted)
26777 Apr. 7, 1977	Jones			Stanley Mitchell	Anthony Joby et al.	1054	272		"Vardray Vale Sec. II Lot 72 Wedado Lane Mill Village Green
26896 Apr. 7, 1977	"	C. Johnson, et al.			Ruth E. Johnson	1054	297		Lot 95 CS Bobo St. Green "Oak-Crest"
27231 Apr. 12, 1977	"	Dorothy		Eades, et al. Patricia	Nora H. Eades	1054	485		cont. Lot 18 Welcome Ave
27914 Apr. 14, 1977	"			James A. et al.	Beverly Marie Davis et al.	1054	842		Lot 48 "Eduardo Forest" Sec. V
"	"			Wrene M. et al.	"	1054	842		
28353 Apr. 21, 1977	"			Laura M. & Sarah J. et al.	Reva Public Service Dist. Comm. et al.	1055	113		Right of way
28390 Apr. 22, 1977	"			Martin et al.	Alfred C. Martin et al.	1055	130		Lot 61 Earlene Dr. Pinewood Eas. Chick Spop. Tp. for sig see Sec. 47 pg. 149.
"	"			Lena T. et al.	"	1055	130		
29586 May 2, 1977	"	Damon D.			Caper House, Inc.	1055	830		Lease
30000 May 5, 1977	"			Charles William B. M.D.	Parker Sewer & Line subd.	1056	57		Right of way
30070 May 6, 1977	"			William	Ann O. Jones et al.	1056	146		cont. Lot
30213 May 9, 1977	"				William R. Holland et al.	1056	226		Sec.
30569 May 11, 1977	"	Bohler Joe <i>conceded</i> Donnie S. Lankford <i>42712</i> <i>conceded</i>	9-18-78 # 2699 et al.	Robert H. et al.	Fid Fid S. L. Assn. et al.	1056	430		Lot 59 Cox Dr. "Sunny"
"	"	Donnie S. Lankford <i>42712</i>	9-18-78 # 2699 B. et al.	Sharon	"	1056	430		Real Property Agreement
30796 May 13, 1977	"	Damon D.			W.W. Bridwell	1056	522		cont. Lot 4 S. Hwy 29
31302 May 18, 1977	"			Myrtle G. et al. Willie	Robert S. Green	1056	871		Include in lot Goodwin Bridge Rd

DIRECT or GRANTOR Index to Deeds — Greenville County, S. C.

REG. U. S. PAT. OFFICE *Chas McCott* County Indexes Since 1888
An Identifying Trade Mark

 Open at Proper Tab according to First Letter or Letters of Name and refer to Buff Sub-Index sheet for page reference.

COTT FAMILY NAME INDEX No. 75 © 1949
MADE BY THE COTT INDEX COMPANY, COLUMBUS, OHIO
SOLD BY WALKER, EVANS & COGSWELL CO., CHARLESTON, S.C.

1
(K)

FILE NUMBER DATE OF RECORD	GRANTORS FAMILY NAMES	GIVEN NAMES ABCDEFGHIJ	GIVEN NAMES JKLMNO	GIVEN NAMES PQRSTUVWXYZ	GRANTEES	BOOK	PAGE	No. of Acres	BRIEF DESCRIPTION, LOCATION, ETC. (Not Warranted)
31444 May 14, 1977	Jones	Wemmon			James J. Yost et al.	1056	852		Pa. Industrial Center lot 8 landmark Dr. "Edward"
31531 May 19, 1977	"			Parastive	Mr. Billy Hindman	1056	898		lease
31651 May 20, 1977	"	Eddie M. et al.			Goldie Parashaw	1056	962		to lease pt cont. tract 2 = 1 Acre O'Neal
32006 May 24, 1977	"	Gary B. et al.			Harold Lynen Dev Cop	1057	148		lot 18 Deer Creek Dr. "Valleybrook" Sec. I
"	"	Deborah D. et al.			"	1057	148		
32198 May 25, 1977	"			Kay Sandra	Connie Louise Atkins Jones	1057	227		cont. lot 40 "Sunny Day" In part
32226 May 25, 1977	"	Bobby Sue by mother Frank P. McGowan Jr.			Mark W. Pabelo et al.	1057	243		lot 58 Cox Dr. "Sunny Day"
32328 May 26, 1977	"	Elvema W. Powell			Sec. of Housing & Urban Dev.	1057	308		lot 8 "Emore Hgts."
32593 May 27, 1977	"	Bobby Roy + June W.			Leonard C. Anderson et al.	1057	436		lot 141 Dellwood Dr.
32473 May 27, 1977	"			Stephen G.	Capen House, Inc.	1057	470		Notice of lease Frances et al.
32629 May 27, 1977	"	George J. + Jesse B.			Marie J. Dempsey et al.	1057	468		cont. lot Washington Rd. + "Wade Hampton Gardens"
33025 June 1, 1977	"	Germa C. + James E.			Ryan D. Handley et al.	1057	687		lot 75 Ravenham Dr. "Richwood" Sub II
33797 June 7, 1977	"	Nellie + Samuel A.		Jr.	James M. Forester	1058	138		lot 20 Richwood Dr. "Merrifield Park"
33932 June 8, 1977	"	Carol P. +		Robert W.	B. E. Patterson et al.	1058	195		lot 14 Merrifield Dr. Saluda Tp.
34021 June 9, 1977	"			Myrtle G. et al.	C. G. Queen	1058	223	1.24	Ac. C. G. Queen prop Saluda Tp.
34023 June 9, 1977	"			Myrtle G. et al.	Georgia Mae Smith	1058	225	3.6	Ac. J. W. Queen prop

DIRECT or GRANTOR Index to Deeds — Greenville County, S. C.

1
(K1)

REG. U. S. PAT. OFFICE *Chas. M. Cotts* County Indexes Since 1888
An Identifying Trade Mark

Open at Proper Tab according to First Letter or Letters of Name and refer to Buff Sub-Index sheet for page reference.

COTT FAMILY NAME INDEX No. 75 © 1949
MADE BY THE COTT INDEX COMPANY, COLUMBUS, OHIO
SOLD BY WALKER, EVANS & COGSWELL CO., CHARLESTON, S.C.

FILE NUMBER DATE OF RECORD	GRANTORS FAMILY NAMES	GIVEN NAMES ABCDEFGHIJ	GIVEN NAMES JKLMNO	GIVEN NAMES PQRSTUVWXYZ	GRANTEES	BOOK	PAGE	No. of Acres	BRIEF DESCRIPTION, LOCATION, ETC. (Not Warranted)
34015 June 9, 1977	Jones	Bobby Joe			Ray David Burns ^{etal}	1058	246		Acres In Part Lot 53 Cox Dr. Summy
34349 June 13, 1977	"		T. + Majorie Quincy A		Stanley E. Taylor ^{etal.}	1058	361		"Love Est." Lot 54 Jubbs Me. RD
34715 June 15, 1977	"	George T. Laine			Sec. of Housing & Urban Dev.	1058	608		"Canterbury" Sec. I Lot 35 Squire Place
34824 June 16, 1977	"	Clerity S.			First Sec. S. & Green ^{called 7-31-80}	1058	750		Real Property Acres.
34871 June 16, 1977	"	Bobby Joe			Danny E. Brooks ^{etal}	1058	697		Acres In Part Lot 52 Cox Dr. Summy
34870 June 16, 1977	"	Bobby Joe			Hermoneth D. Kirby ^{etal}	1058	698		Acres In Part Lot 51 Cox Dr. Summy
35958 June 27, 1977	"		O. Bell		City of Green	1059	357		Right of Way
342 July 5, 1977	"		J. O.		Frances Jones Rish ^{etal}	1059	892		Lots 26 & 35 Dell Vista Hgts.
674 July 7, 1977	"		Rucile S.		Norman J. Dill, Jr. ^{etal}	1060	82		Lot Casley Hwy (S.C. 19) "Pebble Creek" Phase I
850 July 8, 1977	"			Robert G.	Dany S. Capps, ^{etal}	1060	182		Lot 101, Whittier Way "Duncan Mills" Sec. II
1512 July 15, 1977	"		et al Miriam P.		Willard K. Donnell, ^{et al}	1060	593		Lot 77, (W 40) Blake St.
3608 July 28, 1977	"		Laura M. & Sarah D.		Berea Public Service Dis. ^{Comm.}	1061	395		Right of Way
2981 July 28, 1977	"		Myrtle Marie		Wendell E. Jones, ^{etal}	1061	350	2.3	Acres Satterfield Rd. Austin Sp.
2976 July 28, 1977	"			Wendell E. Myrtle Marie Jones, ^{etal}		1061	355		Lot 7 Pembroke Lane "Farnshaw Ave." "Dana Davis Hgts"
3259 Aug. 1, 1977	"		(formerly Sandra B. Carter)		Sandra B. H. Dexter Moore, ^{et al}	1061	554		Lot 54 cor. Merril St. Ave.
3613 Aug. 2, 1977	"		B. James		Danny S. Franklin, ^{etal}	1061	728		Lot 25, Perry Rd.

DIRECT or GRANTOR Index to Deeds — Greenville County, S. C.

REG. U. S. PAT. OFFICE *Chas McCott* County Indexes Since 1888 An Identifying Trade Mark

Open at Proper Tab according to First Letter or Letters of Name and refer to Buff Sub-Index sheet for page reference.

COTT FAMILY NAME INDEX No. 75 © 1949
MADE BY THE COTT INDEX COMPANY, COLUMBUS, OHIO
SOLD BY WALKER, EVANS & COGSWELL CO., CHARLESTON, S.C.

(L)

FILE NUMBER DATE OF RECORD	GRANTORS FAMILY NAMES	GIVEN NAMES ABCDEFGH	GIVEN NAMES IJKLMNO	GIVEN NAMES PQRSTUVWXYZ	GRANTEES	BOOK	PAGE	No. of Acres	BRIEF DESCRIPTION, LOCATION, ETC. (Not Warranted)
3962 Aug. 5, 1977	Jones			Dr. Marion	Dorothy J. McElhannon	1061	941		1/2 acc. Griffin Rd. (Moore Rd.)
4206 Aug. 8, 1977	"			Johnny et al	Greenville County	1062	97		Petition: Dedicated Road Right of Way
4132 Aug. 9, 1977	"			Charles William	Parker Sewer & Fire Dist	1062	100		Right of Way
4561 Aug. 10, 1977	"	Darrell E.	Linda M.		Herald A. Galpitta, et al	1062	268		Whitney Co. "Hillsborough" Sec II Map Lot 104 cor. Laneaway Dr. &
5243 Aug. 16, 1977	"	Creatic	Rethel		Parker Sewer & Fire Dist	1062	718		Right of Way
5125 Aug. 16, 1977	"	Estella, et al			Willie Vette Waddell	1062	652		skt. lots 1 & 2 Stallings Rd.
5124 Aug. 16, 1977	"	Estella, et al			Henry F. Hampton, et al	1062	654		Int. Lot 4 Stallings Rd.
5268 Aug. 16, 1977	"				a Municipal Corp. City of Greenville	1062	708		Lot Bismarck St.
5432 Aug. 18, 1977	"	<i>cancelled</i> Donnie S. Lankley	3-6-81	W. A. # 24975 et al	Robert M. Bankers Trust of S.C.	1062	993		Real Property Agreement
"	"	<i>cancelled</i> Donnie S. Lankley	3-6-81	# 24975 et al	Rosemary M. " " "	1062	993		
5522 Aug. 18, 1977	"	Edward G. & Olivia		Thomas P. et al	Spartanburg, Inc. One Hour Cleaners of	1063	1		Lease
"	"			Zada et al	" " " "	1063	1		
5513 Aug. 19, 1977	"	Edward & Olivia		Thomas P. et al	S. C. Nat'l Bank	1063	39		Assignment of Lessor's Interest in Lease
"	"			Zada et al	" " " "	1063	39		
5732 Aug. 22, 1977	"	Herbert E.			Charles A. Pressley, et al	1063	217		Lot 22 Benson Dr. "Springfield" Tuscar Rd. Paris Mt. Tp.
6296 Aug. 26, 1977	"			Hughy, et al Lois	Ray H. Hunter, et al	1063	484		Int. lot Pinescrest Dr. (Little

DIRECT or GRANTOR Index to Deeds — Greenville County, S. C.

(61)

REG. U. S. PAT. OFFICE *Chas McCott* County Indexes Since 1888 An Identifying Trade Mark


Open at Proper Tab according to First Letter or Letters of Name and refer to Buff Sub-Index sheet for page reference.

COTT FAMILY NAME INDEX No. 75 © 1949
MADE BY THE COTT INDEX COMPANY, COLUMBUS, OHIO
SOLD BY WALKER, EVANS & COGSWELL CO., CHARLESTON, S.C.

FILE NUMBER DATE OF RECORD	GRANTORS FAMILY NAMES	GIVEN NAMES ABCDEFGH	GIVEN NAMES IJKLMNO	GIVEN NAMES PQRSTUVWXYZ	GRANTEES	BOOK	PAGE	No. of Acres	BRIEF DESCRIPTION, LOCATION, ETC. (Not Warranted)
6465 Aug 26, 1977	Jones		Jesse B.		Parker Sewer & Fire Subd	1063	530		Right of way
6711 Aug 30, 1977	"		M. M.		Western Carolina Regional Sewer Auth.	1063	744		Notice of Condemnation of H. H. & Alice M. Willis, Hills Tp. 2 Portions of lot 30, Sec. B, prop.
6983 Aug 31, 1977	"		James A.		Donna Diane J. Cooper	1063	915		
7363 Sept 2, 1977	"	Jennon D. et al			Waffle House, Inc.	1064	121		Memorandum of lease see deed bk. 1064 pg. 121
7363 Sept 2, 1977	"	Jennon D. et al			S. C. Nat'l Bank	1064	123		Assignment of lease for lease 6 c = 0.66 acs.
7605 Sept 7, 1977	"		M. et al Margaret		Bernadine M. Fleeman	1064	335		Inact 6 A = 0.94 Acs. & Inact North Hampton Acs.
8072 Sept 12, 1977	"		Sue Foster		Robert W. Cochran, et al	1064	607	1.37	Acs. R/W Millbrook Cir. Court
8090 Sept 12, 1977	"		Nora M. Willie		Paul Murph	1064	580		Lot 9 Baham Ct "Baham Industries, Sec. I Taylors
8365 Sept 14, 1977	"		Steven W.		Jimmie W. Carlisle Sewer Authority	1064	779		Lot 21 (#106) Center St. Burlington
8538 Sept 15, 1977	"		M. M.		Western Carolina Regional	1064	885		Resolution
8548 Sept 15, 1977	"		III, et al Walter H. et al		John E. Fox, et al	1064	852		Lot 16 Redcliffe Rd. "Palham Ests" Sec III
"	"		Patricia B.		" "	1064	852		
8745 Sept 16, 1977	"	Charles A. Joans canceled (land Pt.) Donnie S. Lankers RMC James E. Joans et al		et al	Charles J. Black, Jr.	1064	948		Pt. Lot 1, Bradley St. (Old Laura Sq. Investors, Ltd. Pts.) Cent. & Agree. of Std. Pts.
9071 Sept 20, 1977	"				Sec. of State	1065	157		Parks Place, Hills Tp. Plot Lot 22 Third Ave.
9224 Sept 21, 1977	"		Janice Belle et al canceled 27-79 # 3194		David S. Heigan	1065	237		
9543 Sept 23, 1977	"	Harold S. Donnie S. Lankers RMC	Patricia S.		S. E. Fed. & S. Assn	1065	399		Real Property Agree.

DIRECT or GRANTOR Index to Deeds — Greenville County, S. C.

REG. U. S. PAT. OFFICE *Chas. McCall* County Indexes Since 1888
An Identifying Trade Mark

 Open at Proper Tab according to First Letter or Letters of Name and refer to Buff Sub-Index sheet for page reference.

COTT FAMILY NAME INDEX No. 75 © 1949
MADE BY THE COTT INDEX COMPANY, COLUMBUS, OHIO
SOLD BY WALKER, EVANS & COGSWELL CO., CHARLESTON, S.C.

1
(M)

FILE NUMBER	DATE OF RECORD	GRANTORS FAMILY NAMES	GIVEN NAMES ABCDEFGHIJ	GIVEN NAMES KLMNOP	GIVEN NAMES QRSTUVWXYZ	GRANTEES	BOOK	PAGE	No. of Acres	BRIEF DESCRIPTION, LOCATION, ETC. (Not Warranted)
9363	Sept. 22, 1977	Jones		W. Rinda		Leele E. Jones, Jr.	1065	309		Int Pat 53 "Augusta Area"
9870	Sept. 28, 1977	"	Ind. Grady	Ind. & Executor Joe, et al		S. Jerry Chapman, et al	1065	696		"East Lynn Add" Lot 18 P Ridgeway Dr.
10695	Oct. 4, 1977	"	Bobby J.			Williams G. Fletcher	1066	174		Lot 69 Dummy Acc.
10697	Oct. 4, 1977	"	Bobby Joe			Paul G. Arntz, et al	1066	175		Lot 71 Dummy Acc.
11183	Oct. 10, 1977	"	Barry H.	et al		Billy D. Greene, et al	1066	441		Lot 25 Motor Boat Club Dr.
"	"	"	Charlotte P.	et al		" "	1066	441		
11184	Oct. 10, 1977	"	Barry H.	et al		Billy D. Greene, et al	1066	442		Lot 24 Motor Boat Club Dr.
"	"	"	Charlotte	(mo. w. w.) et al		" "	1066	442		
11593	Oct. 12, 1977	"	Elyabeth			John W. Falty, et al	1066	654		Southland Ave. Pat 1, Cleveland St. +
11668	Oct. 13, 1977	"	Emmas Estella,	et al		Nancy J. Hampton,	1066	679		Lot 3, Stallings Rd.
12670	Oct. 24, 1977	"		Mary Lou		Roger Allen Davis, et al	1067	231		Lot 65 Edwards Forest, Sec II
12686	Oct. 24, 1977	"			et al Terrell G.	Jerrald H. Jameson, et al	1067	236		Lot 4 Conway Dr.
"	"	"			et al Patricia P.	" "	1067	236		"Pleasantburg Forest"
12935	Oct. 26, 1977	"	Hazel,	et al		James W. Wall	1067	348		1/2 ac. per lot. Gahick Springs Tr. Lots 3+4 Prop. New Park Rd containing
13332	Oct. 28, 1977	"	Bobby Joe			Williams H. Brisson, et al	1067	548		Lot 73 "Dummy Acres"
14486	Nov. 8, 1977	"	Bobby Joe			Harold J. Jones, Jr. et al	1068	150		Lot 70 "Dummy Acres"

DIRECT or GRANTOR Index to Deeds — Greenville County, S. C.

REG. U. S. PAT OFFICE *Chas McCott* County Indexes Since 1888
An Identifying Trade Mark

Open at Proper Tab according to First Letter or Letters of Name and refer to Buff Sub-Index sheet for page reference.

COTT FAMILY NAME INDEX No. 75 © 1949
MADE BY THE COTT INDEX COMPANY, COLUMBUS, OHIO
SOLD BY WALKER, EVANS & COGSWELL CO., CHARLESTON, S.C.

FILE NUMBER DATE OF RECORD	GRANTORS FAMILY NAMES	GIVEN NAMES ABCDEFGH	GIVEN NAMES IJKLMNO	GIVEN NAMES PQRSTUVWXYZ	GRANTEES	BOOK	PAGE	No. of Acres	BRIEF DESCRIPTION, LOCATION, ETC. (Not Warranted)
17643 Dec 9, 1977	Jones	Hazel B., et al			Fred M. Painter	1069	902		Lot 7 Line St. Chick Egg-2p
17785 Dec. 12, 1977	"	Bessie S. + John T. et al			Robert A. Bain, et al	1069	994		Lot 32 ^(N) Hollis St. Greer Mill Village, Greer
" "	"	Frank et al Lettys S. Marion			" "	1069	994		
17758 Dec. 12, 1977	"	Leola			Troy Jones	1070	6		St.) "Norwood Hgts."
18028 Dec. 13, 1977	"	(Now Edna Jean (childrens)) Edna Jean			Lus P. Stathos	1070	92		Sets 42-45 Linton St. (Norwood White Horse Rd.
18009 Dec. 13, 1977	"	et al C. J. Jr.			Lloyd N. Hall	1070	79		Quit-claim sh. Pt. Lot 20
18027 Dec. 13, 1977	"	Minnie M.			Lus P. Stathos	1070	93		Lot E. Curtis St. S.ville
18412 Dec. 16, 1977	"	Harold F.			Patricia K. Jones	1070	311		Pt. Lot 20 White Horse Rd.
" "	"				Patricia K. Harold F. Jones	1070	311		Trust Agreement
18416 Dec. 16, 1977	"				et al Patricia K. Dewey R. Gossett, et al	1070	328		Trust Agreement
" "	"				" "	1070	328		Tract 1 = Lot 44 (#27) also Tract 2 = Lot 58 (#24) Beattie St. "Woodside Mill Village"
18454 Dec. 16, 1977	"	By Master Frank P. McHowan, Jr. Berma et al.			Affairs Administrator of Veterans	1070	320		
" "	"	By Master Frank P. McHowan, Jr. Bernice, et al			" "	1070	320		Lot 34 Westview
18797 Dec. 21, 1977	"	Allen B.			et al Frederick Neil Gore,	1070	550		Lot 10 Pelham Woods Sec. I
18991 Dec. 22, 1977	"				et al Zonnie III Sophie P. Urbann, et al	1070	673		Lot 6 Macon Ct. "Macon Court"
" "	"				Rene C. et al	1070	673		

DIRECT or GRANTOR Index to Deeds — Greenville County, S. C.

(N)

REG. U. S. PAT. OFFICE *Chas McCott* County Indexes Since 1888 An Identifying Trade Mark

Open at Proper Tab according to First Letter or Letters of Name and refer to Buff Sub-Index sheet for page reference.

COTT FAMILY NAME INDEX No. 75 © 1949
MADE BY THE COTT INDEX COMPANY, COLUMBUS, OHIO
SOLD BY WALKER, EVANS & COGSWELL CO., CHARLESTON, S.C.

FILE NUMBER DATE OF RECORD	GRANTORS FAMILY NAMES	GIVEN NAMES ABCDEFGHIJ	GIVEN NAMES JKLMNO	GIVEN NAMES PQRSTUVWXYZ	GRANTEES	BOOK	PAGE	No. of Acres	BRIEF DESCRIPTION, LOCATION, ETC. (Not Warranted)
19300 Dec. 28, 1977	Jones	<i>etal</i> Elsie S			Willie H. Simister	1070	847		"Beign Hills" See I Int. Pat 31, Edwards Rd.
19659 Dec. 30, 1977	"			Philip ^{W.}	Anthony Dale Pearson, <i>etal</i>	1071	77		"Spring" See. III Pat 64, "Dorby Ct." Chick
19854 Jan. 3, 1978	"	Harren Filora			Luther McCombs, Jr. <i>etal</i>	1071	184		Pat Perry Ave. "Brookforest"
20783 Jan. 11, 1978	"	Hazel			Bobby Carroll Standridge	1071	737		Pat 8 Woodmont Circle Belk. D
20992 Jan. 13, 1978	"	Ether, <i>etal</i>			Grace Hosnell Church, U.S.A. By Lrs.	1071	864		Lot 50 Acc. Albany Mt. Tp. Map 560-2 Block 9
21645 Jan. 20, 1978	"	G. J. Jr. <i>etal</i>			Mount Calvary Holiness	1072	290		Lots 20, 21 + 22 Howard Rd. "Blueberry Park"
21681 Jan. 20, 1978	"		James F.		Everette E. Williams, <i>etal</i>	1072	287		Pat 25 Strawberry Dr.
22498 Jan. 30, 1978	"			Ronald L.	Dusan Ann Jones	1072	796		Lot 5 Acres Brooks Dr.
22642 Jan. 31, 1978	"	Jenson D. <i>etal</i>			_____	1072	889		Release of Restriction Covenant (U. J. W., Inc) for Orig. see deed Book 1024 pg. 658
22876 Feb. 1, 1978	"	Bobby Joe			Harland Roy Banks	1073	53		Lot 7 William Street Contract for sale of Real Estate for Orig. see deed Bk. 621 pg. 179
22960 Feb. 3, 1978	"			Robert C. <i>etal</i>	_____	1073	120		Release of Restriction Covenant "John Lanier"
23386 Feb. 8, 1978	"		John Timothy + ^{Ann Houston} Terisa		Scott D. Owens, <i>etal</i>	1073	381		Lots 666 + 667 Alondora Dr. Parkwood' See I Mauldin
23562 Feb. 10, 1978	"		Vince S.		Kenneth F. Kiehlund, <i>etal</i>	1073	476		Pat 42 + pt. 41 Oak Park Dr. See. II
23573 Feb. 10, 1978	"	Bobby Joe Bldgs. Inc.			Joseph Dan Lynn, <i>etal</i>	1073	481		Pat 8 "Farmington Acres"
23579 Feb. 10, 1978	"	Bobby C.			Duke Lauer Co.	1073	530		Right of Way

DIRECT or GRANTOR Index to Deeds — Greenville County, S. C.

REG. U. S. PAT. OFFICE *Chas McCott* County Indexes Since 1888 An Identifying Trade Mark

Open at Proper Tab according to First Letter or Letters of Name and refer to Buff Sub-Index sheet for page reference.

COTT FAMILY NAME INDEX No. 75 © 1949
MADE BY THE COTT INDEX COMPANY, COLUMBUS, OHIO
SOLD BY WALKER, EVANS & COGSWELL CO., CHARLESTON, S.C.

(0)

FILE NUMBER DATE OF RECORD	GRANTORS FAMILY NAMES	GIVEN NAMES ABCDEFGHIJ	GIVEN NAMES KLMNO	GIVEN NAMES PQRSTUVWXYZ	GRANTEES	BOOK	PAGE	No. of Acres	BRIEF DESCRIPTION, LOCATION, ETC. (Not Warranted)
23698 Feb. 13, 1978	Jones	Babiley Joe			Rennie O. Voyles, et al	1073	541		Tr. Prop Lot 72 Sunny Acres
24349 Feb. 17, 1978	"	Beghtie H. Jr.			Steven Charles Burke, et al	1073	828		" Fresh Meadows Farms" Lot 41 Pine Ridge Dr.
24330 Feb. 17, 1978	"	Belle Annie & Juliet			L. J. Scarr, et al	1073	890		First Amendment to Lease
24808 Feb. 22, 1978	"	Mary Jane H.			Larry K. McCalum, et al	1074	73		Lot 8 O'Neal Tr.
25137 Feb. 27, 1978	"	Anne C. ^{unmarried}	5-13-86 #	394488 + Bk. 94-1485	Ed. L. S. & L. Assoc.	1074	244		Real Prop. Agree.
25136 Feb. 27, 1978	"	Eloise M.			Virginia Cappa	1074	247		Power of attorney J. D. Byars
25055 Feb. 24, 1978	"	Heneva B. et al			J. D. Byars, et al	1074	200	.25	Acc. Woodruff Rd. "Prop of
25058 Feb. 24, 1978	"	Heneva B. et al			Paramount Dev. Inc.	1074	201	22.47	Acc. Woodruff Rd.
25080 Feb. 27, 1978	"			Vera M.	J. Lloyd Harrett, et al	1074	324		Green Chick Springs Tr. Lot 21 Woodland Dr. "Pinebrook"
25282 Feb. 28, 1978	"	Hettys L.			John P. Quattlebaum, et al	1074	396		Chick Springs Tr. Lot 9 Pine Knoll Dr. Sec. I Downs
25901 Mar. 6, 1978	"			Philip W. et al	Ralph E. Mullinax, et al	1074	705		Lot 10 Shetland Way "Pines"
25915 Mar. 6, 1978	"			William D. et al	Richard A. Harris, et al	1074	707		Lot 41 Lancelotti Dr. "Camelot"
25972 Mar. 6, 1978	"	By Master Frank P. McHanan, Jr.		Patricia A.	" "	1074	707		"Augusta Rd. Hills" Lot 38 Cammer Ave.
26051 Mar. 7, 1978	"	Addison M. Jr. & Laila J.			Administrators of Veterans Affairs	1074	772		
26255 Mar. 8, 1978	"	C. J. Jr. et al		William D.	Herda D. Gonselmann, et al	1074	849	9.96	Acres Morton Rd. Near Dingle
	"				Harold Jr. Criswell	1074	956		Lot 17 Woodland Dr.

DIRECT or GRANTOR Index to Deeds — Greenville County, S. C.

(01)

REG. U. S. PAT. OFFICE *Chas. McCott* County Indexes Since 1888 An Identifying Trade Mark

Open at Proper Tab according to First Letter or Letters of Name and refer to Buff Sub-Index sheet for page reference.

COTT FAMILY NAME INDEX No. 75 © 1949
MADE BY THE COTT INDEX COMPANY, COLUMBUS, OHIO
SOLD BY WALKER, EVANS & COGSWELL CO., CHARLESTON, S.C.

FILE NUMBER DATE OF RECORD	GRANTORS FAMILY NAMES	GIVEN NAMES ABCDEFGH	GIVEN NAMES IJKLMNO	GIVEN NAMES PQRSTUVWXYZ	GRANTEES	BOOK	PAGE	No. of Acres	BRIEF DESCRIPTION, LOCATION, ETC. (Not Warranted)
26460 Mar. 10, 1978	Jones	Esther P.			Mary H. Pickens	1075	111		Oconee County Int. Pt. Beyond Ln. Also prop.
27654 Mar. 21, 1978	"			Thomas E. Melvin	Redding, et al	1075	699		Lots 53, 54 + 55 "Jone Estate"
29272 Mar. 27, 1978	"	Narita + et al		Rita	J. Carroll Fleming	1076	3		Vernon St. Chick Springs Tp. Lot 3 Pt. lot 2 Cor. Jones Ave +
" "	"	Dorothy A.			" " "	1076	3		
28428 Mar. 28, 1978	"		et al Inez C.		Carl Bennett Blyth, Jr.	1076	94		Int. 144 Acs.
28748 Mar. 30, 1978	"	Donald E. + Builders Inc.		Patricia S.	Michael W. Carlton	1076	207		Lot 41 Carebreak Dr. "Carebreak I"
28824 Mar. 31, 1978	"	Bobby Joe		Trustee et al	Phillip B. Montgolf	1076	244		Lot 68 Sunny Acres
29076 Apr. 3, 1978	"			Patricia K.	Hilli McAlister	1076	416		1 Acre Dunblin Tp.
29612 Apr. 7, 1978	"			William H. Jr.	Bartie Joe Brown	1076	706		Lot 12 Lake Cunningham O'Neal Tp.
30390 Apr. 14, 1978	"	<i>cancelled</i> Dannie S. Sanderley et al	2-9-88	# 34753	et al First Fed. S. + S. Assn.	1077	182		Real Prop. Agree.
" "	"	<i>cancelled</i> Dannie S. Sanderley et al	2-9-88	# 34753	" " "	1077	182		
30521 Apr. 14, 1978	"		M. M.		Dawson Authority Western Carolina Regional	1077	170		Right of Way 545.1-1-26 Buller Tp.
30836 Apr. 18, 1978	"		Larry Steen		Debra B. Jones	1077	346		Int. 2.36 Acres Phillips Rd. (Julian Rd.)
30837 Apr. 18, 1978	"		Larry Steen		Debra B. Jones	1077	344		Int. lot Julian Rd.
31619 Apr. 25, 1978	"			William B.	Greenbaum of Greenville	1077	769		Lease
31697 Apr. 26, 1978	"			Robert Don	Betty Evans	1077	796		Pt. lots 10, 11 + 12 Watts Ct.

DIRECT or GRANTOR Index to Deeds — Greenville County, S. C.

(P1)

REG. U. S. PAT. OFFICE *Chas McCott* County Indexes Since 1888 An Identifying Trade Mark

Open at Proper Tab according to First Letter or Letters of Name and refer to Buff Sub-Index sheet for page reference.

COTT FAMILY NAME INDEX No. 75 © 1949
MADE BY THE COTT INDEX COMPANY, COLUMBUS, OHIO
SOLD BY WALKER, EVANS & COGSWELL CO., CHARLESTON, S.C.

FILE NUMBER DATE OF RECORD	GRANTORS FAMILY NAMES	GIVEN NAMES ABCDEFGH	GIVEN NAMES IJKLMNO	GIVEN NAMES PQRSTUWXYZ	GRANTEES	BOOK	PAGE	No. of Acres	BRIEF DESCRIPTION, LOCATION, ETC. (Not Warranted)
35468 May 29, 1978	Jones	Helena H.	+	et al Robert G.	Patewood Corp. et al	1079	938		Party Wall Agreement
36113 June 1, 1978	Jones	Harry			Joseph J. Jones	1080	262	3.45	Res. tract 6, Miller Rd
36487 June 5, 1978	Jones	Billy Curtis		9-22-78 # 9407 et al	Mary A. Jones et al OK 61-250	1080	504		Int. lot 19 Samella Ct. "Jeanne Bonne"
36362 June 5, 1978	Jones	Donnie S. Lankersley		9-22-78 # 9407 et al	Robert G. Southern Bank & Trust Co. et al BK 61-250	1080	510		Real Property Agreement
"	"	Donnie S. Lankersley		Sharon B.	"	1080	510		"Paris View" Sec I O'Neal Tr. Lot 58 S.C. Hwy 415 + County R.
36623 June 6, 1978	"	Elizabeth V.			Taylor H. Jones	1080	608		General Power of Attorney
36545 June 6, 1978	"	Ethel D.			Dois H. Bramlett	1080	564		Lot Perry Cne.
36689 June 7, 1978	"	Flora Mae			Normood Allen	1080	649		Lot 132 Crosby Cir "Paramount Park"
37089 June 9, 1978	"	by Frank P. McHowan, Jr., Master Bobby F. et al			First Fed. S. + S. Ass'n.	1080	851		Also int. in certain alley Life Estate Reserved - 5 Parcels
"	"	by Frank P. McHowan, Jr., Master Annie Mae W. et al			" " " "	1080	851		Corrective Deed - 10.8 ^{acres} Moore Rd. (Griffin Rd.) For orig. see Deed Bk. 926 pg. 53 + 1061 pg. 941
37393 June 13, 1978	"		Lucile D.		Frederick S. Jones, Jr. et al	1081	18		Pat 263 Sec. II "Olney Mills"
37653 June 15, 1978	"		et al Marion F. Dr.		Dorothy J. McElhannon	1081	270		Acc. "Cutler Ridge" Also Lots 8 + 9 Danhart St. Hartt Sp.
"	"		"		" " " "	1081	270		
38436 June 21, 1978	"			Patry, et al	Robert M. Alexander	1081	673		
38588 June 22, 1978	"		S/A Jeff A. Jones et al		James Albert Jones Jr. et al	1081	714	0.48	
"	"		Jeff Albert Jr. et al		" " " "	1081	714		
"	"		Mary H.		" " " "	1081	714		

DIRECT or GRANTOR Index to Deeds — Greenville County, S. C.

REG. U. S. PAT. OFFICE *Chas McColl* County Indexes Since 1888 An Identifying Trade Mark

Open at Proper Tab according to First Letter or Letters of Name and refer to Buff Sub-Index sheet for page reference.

COTT FAMILY NAME INDEX No. 75 © 1949
MADE BY THE COTT INDEX COMPANY, COLUMBUS, OHIO
SOLD BY WALKER, EVANS & COGSWELL CO., CHARLESTON, S.C.

(9)

FILE NUMBER	DATE OF RECORD	GRANTORS FAMILY NAMES	GIVEN NAMES ABCDEFGH	GIVEN NAMES IJKLMNO	GIVEN NAMES PQRSTUVWXYZ	GRANTEES	BOOK	PAGE	No. of Acres	BRIEF DESCRIPTION, LOCATION, ETC. (Not Warranted)
39552	June 30, 1978	Jones	Edward B. & Olivia		Thomas P. ^{et al}	Harold H. Park ^{et al}	1082	330		Agreement
"	"	"			Zada ^{et al}	" " "	1082	330		
39543	June 30, 1978	Jones	Frank P. McElhaney, Jr. Master		Victoria, ^{minor}	Betty Evans	1082	335		Int Lot Watts Court
39566	June 30, 1978	Jones	E. Lee			J. P. Peck, et al	1082	320		"Riverside"
566	July 7, 1978	Jones	Herald		Wilson	Shelby R. Jones	1082	667	2.25	Acres McElhaney Rd. Green O'Neal
520	July 7, 1978	Jones	David C. ^{et al}			Daniel E. Thibault, et al	1082	738		Lot 576 Yellow Wood Dr. "Westwood" Sec VI
"	"	"	Donna L. ^{et al}			" " "	1082	738		
715	July 10, 1978	"	George G.			Charles R. Roberts	1082	778		See: I Taylors
1264	July 13, 1978	"	Beth A.			So Banc Properties, Inc.	1083	44		Lot 17 "Burlington Industries" + Rockbury Dr. "Wade Hampton Terrace"
1176	July 13, 1978	"		J. F.		Paul E. Stiller, et al	1083	75		Lot 1 + Pt. Lot 2 Cor Wade Hampton Blvd
1352	July 14, 1978	"	Bldrs. Inc. ^{et al}			Danny W. Hall, et al	1083	125		Lot 58 Paris Mt. Cuse.
1581	July 17, 1978	"	Bobby Joe		shirashi Masako + Charles William	Woodrow Harmon	1083	298		Lot 21 Farmington Sec. IV
1762	July 18, 1978	"	Clay C. III + Loretta R.			Virginia G. White	1083	320		Lot 6 Oak Ridge Hgts. "McLynan Gardens"
2349	July 24, 1978	"	Donald E.			John E. Michler	1083	665		Lot 26 Cor. Carter St + Mimosa Dr.
2344	July 24, 1978	"	Bobby Joe Bldrs. Inc.			Bobby J. Jones, et al	1083	666		Unit 97 Stanley Dr. "Harbor Town"
2227	July 27, 1978	"	Gerald W.			Jon H. Hartnett, et al	1083	934		Lot 6 Farmington Sec. IV
										Lot 13 Woodberry Way, Hollywell

DIRECT or GRANTOR Index to Deeds — Greenville County, S. C.

(Q1)

REG. U. S. PAT. OFFICE *Chas. McCath*

County Indexes Since 1888
An Identifying Trade Mark



Open at Proper Tab according to First Letter or Letters of Name and refer to Buff Sub-Index sheet for page reference.

COTT FAMILY NAME INDEX No. 75 © 1949
MADE BY THE COTT INDEX COMPANY, COLUMBUS, OHIO
SOLD BY WALKER, EVANS & COGSWELL CO., CHARLESTON, S.C.

FILE NUMBER DATE OF RECORD	GRANTORS FAMILY NAMES	GIVEN NAMES ABCDEFGHIJ	GIVEN NAMES JKLMNO	GIVEN NAMES PQRSTUVWXYZ	GRANTEES	BOOK	PAGE	No. of Acres	BRIEF DESCRIPTION, LOCATION, ETC. (Not Warranted)
4289 Aug. 8, 1978	Jones			John Timothy Jr.	W. Vance McCombs, et al	1084	949		Lot East Lake Shore Dr. Pine Forest Dr. + Cleveland St.
4764 Aug. 14, 1978	"			William A.	Miriam Poole Jones	1085	193		Lot Pine Forest Dr. also lot cor. Merchant Place
4906 Aug. 15, 1978	"	St. + Carolyn		Lloyd Wylie	Hail S. Mullinax	1085	252		Pt. Lot 21 Albert St. Green
4926 Aug. 15, 1978	"	Charles E.			Henry M. Donahue	1085	264	1	Acres Paper Mt. Rd.
5205 Aug. 17, 1978	"			J. C. et al	Wayne E. Breedlove	1085	522	10	Acres Area Hwy. Cleveland Tp.
5347 Aug. 18, 1978	"	Bobby J. + Exec.		Maina M.	Ronald J. Taylor, et al	1085	562		Lot 6 "Ogden Acres"
5728 Aug. 22, 1978	"	Herald			Richard O. Jones, et al	1085	867		Lot 7 "San Louis"
5727 Aug. 22, 1978	"			W. A. Jr.	William Brown, et al	1085	860		Lot 16 Salsolly Circle
5894 Aug. 23, 1978	"	by Frank P. McHanan, Jr. Master		Montez, Indiv + Exec.	Sec. of housing + U.S. Dev.	1085	944		Lot 26 Peace Haven Sec I Orig. see Deed BK 1080 - pg 262
6322 Aug. 25, 1978	"	Harry Builders, Inc.			Joseph Foster	Re-Record 1086	148		Tract 6 = 3.45 Acres Miller Rd. for
7172 Sept. 1, 1978	"	Bobby Joe Builders, Inc.			Bobby J. Jones	1086	643		Lot 5, Farmington, Sec IV
7111 Sept. 1, 1978	"	Bobby Joe			William V. Minton, et al	1086	644		Lot 9, Farmington, Sec III Bates Tp.
7301 Sept. 5, 1978	"	Elsie M. +		Whitt A.	Jean Augusta Estile	1086	734	1.22	Acres Cr. Beechwood Rd. + Dist Rd.
7502 Sept. 6, 1978	"			Thomas E. et al	Parker Sewer + Fire Fund	1086	846		Right of Way C 247-5-82
7506 Sept. 6, 1978	"			Robert H. et al	T. Geoffrey Casey, et al	1086	809		Lot 45 Crestwood St. Buxton
"	"			Sharon B. et al	" " "	1086	809		

DIRECT or GRANTOR Index to Real Estate Deeds -- Greenville County, S. C.

Open at Proper Tab according to First Letter or Letters of Name and refer to Buff Sub-Index sheet for page reference.

(R)

EVY PRINTING CO., GREENVILLE, S. C.

FILE NUMBER DATE OF RECORD	GRANTORS FAMILY NAMES	GIVEN NAMES ABCDEFGHIJ	GIVEN NAMES KLMNO	GIVEN NAMES PQRSTUVWXYZ	GRANTEES	BOOK	PAGE	NO. OF ACRES	BRIEF DESCRIPTION, LOCATION, ETC. (NOT WARRANTED)
7152 Sept. 8, 1978	Jones			M.D. William B.	Robert F. Powell, et al	1086	982		Forest" Lot 15 Lindmont Dr. Henderson
7918 Sept. 11, 1978	"	Benjamin F.			Paul T. Edwards, et al	1087	84		Club Springs Tp. Lot 15 Wilson Dr. "Bonaire Acres"
8273 Sept. 13, 1978	"	Big City of Hillie Delinquent Tax Col. Olivia Martin, a Municipal Corp	J. A.		Otis Pickett	1087	267		St. + Grove Alley Quit-claim 6 Lots Corner Meadow
8738 Sept. 18, 1978	"	David M.			Betty S. Jones	1087	982		Int. Lot Poplar Dr. Meers
9058 Sept. 20, 1978	"		Lendar S. + Rex W.	et al		1088	147		see book 82947-pg 513; 978-pg 895; 979-pg 763 Amendment to Restrictions for Peppertree's building
9464 Sept. 22, 1978	"	Harry B.	+	Dybil M.	Paramount Developers, Inc	1088	442	14.82	Acc. Butler Tp.
9483 Sept. 25, 1978	"	Betty R.	+	Rallis James	Marrion Chapman, et al	1088	520	.88	acre
9697 Sept. 26, 1978	"	Beatrice N.	#16660	3-18-93 #16660	Fid. Fed. S. + S. Assn.	1088	671		Real Prop. Agree. "Dabinski" Sec I
9806 Sept. 27, 1978	"		Johnny + Willie B.		Leroy C. Jones, et al	1088	697		Lot 109 Gatwood Terrace
10544 Oct. 3, 1978	"		L.F.		Bryan W. Steffer, et al	1089	129		"Hillsborough" Sec I Mauldin Lot 35 Old Mill Rd. + Shadecrest Dr.
10662 Oct. 4, 1978	"			Gordon et al William	Louis Peterson	1089	220		Part Lots 148 + 149 Pleasant Ridge Ave. "Pleasant Valley"
" "	"			et al Dana Lewis	" "	1089	220		
10864 Oct. 5, 1978	"	Ed H.			Michael Louis Sinton Coop. Inc	1089	309		Lot 26 Meadowbrook Farms
11423 Oct. 10, 1978	"	Martha A.	William H.		Blue Ridge Electric	1089	671		Right of Way Easement
12266 Oct. 18, 1978	"	Mallie J.			Marian Jones Smith	1090	180		Power of Attorney
13082 Oct. 26, 1978	"	James E. Jr.		et al	James A. Nelson, Jr. et al	1090	603		Memo of Lease Agree.

DIRECT or GRANTOR Index to Real Estate Deeds -- Greenville County, S. C.

(R1)

Open at Proper Tab according to First Letter or Letters of Name and refer to Buff Sub-Index sheet for page reference.

SETS PRINTING CO., GREENVILLE, S. C.

FILE NUMBER DATE OF RECORD	GRANTORS FAMILY NAMES	GIVEN NAMES ABCDEFGHIJ	GIVEN NAMES JKLMNO	GIVEN NAMES PQRSTUVWXYZ	GRANTEES	BOOK	PAGE	NO. OF ACRES	BRIEF DESCRIPTION, LOCATION, ETC. (NOT WARRANTED)
13258 Oct 27, 1978	Jones		Kenneth M.		Delorah C Gardner	1090	666		Blue Ridge Hgts Bates Tp. Lot 5 Deer Hwy. + pt lot 4 Glenn St
13214 Oct 27, 1978	"	Daniel L.	Martha H.		Summit View Baptist Church	1090	674		Strip Redstone St
13257 Oct 27, 1978	"		Mary A.		William R. Pierce, et al	1090	712		Lot 19 Sametta Circle "Terre Bonne" Village
13956 Nov 3, 1978	"			Robert W.	Kenneth Hantt, et al	1091	316		Bondville Lot 34 Seton Union Bleachery Marby Rd.
14072 Nov 3, 1978	"	Beth A			B. J. Fuller, et al	1091	215	3	Acc. Taylors Bridge Rd. + St.
14079 Nov 3, 1978	"	Bobby Gene			Eunice E. Rochester	1091	221		Lot 60 "Berea Hgts" Sec. II
14635 Nov 9, 1978	"	Edgar			Bonnell L. Jones	1091	565		Int. lot Ellen St. Marietta
14949 Nov 13, 1978	"			James E. Jr. et al		1091	721		Amendment to Restrictive Covenants For orig. see Deed Bk. 559 Pgs. 419, 460 + 457 + Book 993-595
"	"			"		1091	721		
14743 Nov 13, 1978	"			Sandra F.	Emelyn Ruth a Ltd. pty.	1091	637		Lot 298 Praver Ave "Pleasant Valley"
15349 Nov 16, 1978	"			Sara	Mauldin Cablevision Ass a Ltd. pty.	1092	46		Easement
15349 Nov 16, 1978	"	Hetti Mae			Mauldin Cablevision Ass	1092	103		Easement
15815 Nov 21, 1978	"			Mildred Ann J. Parkins, Atty-in-Fact	Marian J. Parkins	1092	438		General Durable Power of Attorney Douce
15813 Nov 21, 1978	"	By Marian		Mildred Ann	Warren C. Hughes, Jr. et al	1092	376	2.08	Acc. Glendon Ave. Pt. Dana
15796 Nov 21, 1978	"			John Lee C. et al	Yvonne V. Goodwin	1092	418		Lot 27 Saunders Ave. "Elletson Acres" Sec. B
"	"			Mattie P. et al	"	1092	418		

DIRECT or GRANTOR Index to Deeds — Greenville County, S. C.

Open at Proper Tab according to First Letter or Letters of Name and refer to Buff Sub-Index sheet for page reference.

KEYS PRINTING CO., GREENVILLE, S. C.

(5)

FILE NUMBER DATE OF RECORD	GRANTORS FAMILY NAMES	GIVEN NAMES ABCDEFGH	GIVEN NAMES IJKLMNO	GIVEN NAMES PQRSTUWXYZ	GRANTEES	BOOK	PAGE	No. of Acres	BRIEF DESCRIPTION, LOCATION, ETC. (Not Warranted)
16306 Nov. 27, 1978	Jones	Franklin D. + Judi S.			Marcum D. Maca, et al	1092	607		Bond for Title - 5 Acres
16191 Nov. 27, 1978	"	Baldy Joe Beldra, et al			Palin Palin, et al	1092	542		Lot 18 "Farmington II"
16391 Nov. 28, 1978	"	Donnie S. Tankersley 6-13-80 + Judy		Jr. # 35710 D. Martin et al	Lot PK 30, 1654 Spartanburg, Inc.	1092	686		Real Prop. Agree.
16901 Dec. 1, 1978	"			Thomas P.	One Hour Cleaners of	1092	996		Release of Property from Lease Agreement
"	"			Zada, et al	" " " "	1092	996		
16900 Dec. 1, 1978	"	Edward H. + Olimia			One Hour Cleaners of Spartanburg, Inc.	1092	994		Release of Prop. from Lease Agreement.
16824 Dec. 1, 1978	"			Thomas P. et al	Vincent J. Perone	1092	927		(D.C. Hwy 291) + Regency Hill Dr Pt. 0.7927 Tract Pleasantburg Dr Prop. Regime
16766 Dec. 1, 1978	"	E. Jack			Mary T. Bush	1092	897		Dover Townhouse No. 43-B, Horiz. (D.C. Hwy. 291) + Regency Hill Dr.
16825 Dec. 1, 1978	"	Edward H.			Vincent J. Perone	1092	926		Part 0.7927 Tract Pleasantburg Dr. Austin Tp.
17086 Dec. 5, 1978	"	C.W. + Maria W.			L. S. Green, Jr.	1093	154		Lot East Butler Ave. Mauldin
17341 Dec. 6, 1978	"	Quartis + Jerry S. + Robert S.		et al Robert S. et al	J. Calvin Hill	1093	288		Int. Lots 5+6 Pelham Rd. Greer
"	"	Carolyn S. + Johnny + Robert S.			" " "	1093	288		
17985 Dec. 13, 1978	"	H. Russell			Ruth H. Jones	1093	657		Lot 14 "Cochran Hgts." Welcome Tp.
18239 Dec. 15, 1978	"	Charles B. + Joan S.			Perry W. Shaffer, et al	1093	823		Lot Kasor Dr.
18164 Dec. 15, 1978	"			Joe K. et al	T. Walter Brasher	1093	781		6 Tracts
18525 Dec. 19, 1978	"	Florea Mae H.			Ward S. Stone, Jr.	1093	995		Pt. of Unnumbered Lot Perry Ave.

DIRECT or GRANTOR Index to Deeds — Greenville County, S. C.

(51)

Open at Proper Tab according to First Letter or Letters of Name and refer to Buff Sub-Index sheet for page reference.

KEYS PRINTING CO., GREENVILLE, S. C.

FILE NUMBER DATE OF RECORD	GRANTORS FAMILY NAMES	GIVEN NAMES ABCDEFGH	GIVEN NAMES IJKLMNO	GIVEN NAMES PQRSTUVWXYZ	GRANTEES	BOOK	PAGE	No. of Acres	BRIEF DESCRIPTION, LOCATION, ETC. (Not Warranted)
18977 Dec. 22, 1978	Jones	Gallie F.			Mack G. Jones	1094	259		"Entire" Lot 11 Pt. Lot 12 E. Circle Ave.
19187 Dec. 28, 1978	"		J. Clyde		Paul N. Githas, et al	1094	377		Lot Washington Ave.
19271 Dec. 28, 1978	"		J. Lee		Vera B. Jones	1094	431		"Berwood Forest" Int. Pt. Lot 50 Troutucks Rd.
19307 Dec. 28, 1978	"			Vera L.	Danny J. Jones	1094	456		also 1/2 acre Fairview Dr. 1 Acre Neely Ferry Rd. (Fairview Rd.)
19444 Dec. 29, 1978	"			Philip W.	Paul H. Edmonds, et al	1094	566		Lot 38 Canebrake Drive "Canebrake Prop."
19969 Jan. 4, 1979	"			Robert W.	Joseph H. McComb	1094	823		Bond for Title Lot 67 "P. W. Jones Prop."
19908 Jan. 4, 1979	"			Robert W.	Joseph H. McComb, et al	1094	821		Bond for Title Lot 68 "P. W. Jones Prop."
19905 Jan. 4, 1979	"	S/A Aileen J. Aileen	McKinney		S. M. Jones, Jr.	1094	808		Int. Lot 21 Hwy 29 Also lots 8 thru 21
20128 Jan. 8, 1979	"	Florence Mae	Harren		James A. Harren	1095	28		General Durable Power of Attorney
20340 Jan. 9, 1979	"	Elizabeth N.			William W. Jones, Jr.	1095	99		Gen. Power of Attorney Hills, Dec. II
22063 Jan. 26, 1979	"		Larry V.		Betty Jean Jones et al	1096	65		Int. Lot 39 Embury St. "Colonial"
22306 Jan. 30, 1979	"		Mollie L.		Marion Doris J. Smith	1096	231		Int. Lot 3 Thackerston St. Ft. Sumner
22473 Jan. 31, 1979	"	Robbery Joe, Bldg. sh.			Larry L. Elliott, et al	1096	319		Lot 14 "Farmington" Sec. II
22675 Feb. 2, 1979	"			Judson O. Williams E. et al	James E. Porter	1096	424		Easement "Riverside"
"	"			Indiv. + E. Jones, et al	"	1096	424		"
"	"			Robert H.	"				"

Next Page

DIRECT or GRANTOR Index to Deeds — Greenville County, S. C.

Open at Proper Tab according to First Letter or Letters of Name and refer to Buff Sub-Index sheet for page reference.

KEYS PRINTING CO., GREENVILLE, S. C.

(7)

FILE NUMBER	DATE OF RECORD	GRANTORS FAMILY NAMES	GIVEN NAMES ABCDEFGHIJ	GIVEN NAMES JKLMNO	GIVEN NAMES PQRSTUVWXYZ	GRANTEES	BOOK	PAGE	No. of Acres	BRIEF DESCRIPTION, LOCATION, ETC. (Not Warranted)
22674	Feb. 2, 1979	Jones			at al Judson D. + William E. Judson. + Esq. et al	James E. Porter	1096	426		Lot 2 Cedar Lane Rd. Pear pt.
"	"	"			Robert H.	"	1096	426		
22980	Feb. 6, 1979	"	Bobby Joe	Bldrs. Inc.		Joe O. Wood, et al	1096	587		Lot 23 Stratford Sec. II Revis
23209	Feb. 9, 1979	"	Ethel D.			Cecil D. Buchanan	1096	715		Lot Anderson St.
26024	Mar. 12, 1979	"	et al Elsie D.			Willie H. Dimister	1098	198		For sig. see Deed Bk. 1070 Pg. 847 Lot 31 Edwards Rd. Plum Hills Sec. I
26134	Mar. 13, 1979	"			Herald Paul	Methodist Church Dimpsonville United	1098	267		D'ville Austin Tp. Lot 8 Main St. Lot Hedge St. Chick Springs Tp.
26892	Mar. 20, 1979	"	Betty A.	Jerrold W. + Robert D.	et al	Jennie M. Jones	1098	898		Lot 29 Mt. View Circle
27408	Mar. 26, 1979	"	Arthur P.	+	Winona	Duke Power Company	1099	257		Right-of-way
27579	Mar. 27, 1979	"	Bobby Joe	Bldrs. Inc.		Francis H. Crosby, et al	1099	287		Lot 24 Stratford Sec. II Revis
27921	Mar. 29, 1979	"			et al Ray Allen	Lyle D. Trondle, et al	1099	452		Lot 4 Griffin Drive
27924	Mar. 29, 1979	"			et al Nathaniel	et al Benjamin F. Halloway	1099	464		Lot 2 Theresa Dr.
"	"	"			et al Linda J.	"	1099	464		
27921	Mar. 29, 1979	"	Now Carrie R. Jones	Archibald		Lyle D. Trondle, et al	1099	452		Lot 4 Griffin Dr. "Pinchurat"
28183	Mar. 30, 1979	"	Lettya S.			Wayne M. Liverman, et al	1099	592		Lot 25 Pinchurat Dr. Sec. B Tp. Also pt. Lot 4 Alexander St.
28149	Mar. 30, 1979	"	Elizabeth West			Samuel H. West	1099	558		Lots 54 + 60 Watson Rd. Chick Springs
28269	Apr. 2, 1979	"	Bobby Joe	Bldrs. Inc.		Charles H. Driggers, et al	1099	631		Lot 25 "Stratford" Sec. II Revis

DIRECT or GRANTOR Index to Deeds — Greenville County, S. C.

1
(71)

Open at Proper Tab according to First Letter or Letters of Name and refer to Buff Sub-Index sheet for page reference.

KEYS PRINTING CO., GREENVILLE, S. C.

FILE NUMBER DATE OF RECORD	GRANTORS FAMILY NAMES	GIVEN NAMES ABCDEFGHIJ	GIVEN NAMES JKLMNO	GIVEN NAMES PQRSTUVWXYZ	GRANTEES	BOOK	PAGE	No. of Acres	BRIEF DESCRIPTION, LOCATION, ETC. (Not Warranted)
28698 Apr. 4, 1979	Jones	Dorothy B.			John F. Kennedy, et al	1099	886	1.11	Acc. Brushy Creek Rd.
28744 Apr. 4, 1979	"		et al Jo Ann		Charles C. Putman	1099	899		Land Co. - 1 st Bldg. Lot 10 Beacon Ave. "Melrose Circle" Chick Springs Tp.
28822 Apr. 5, 1979	"		Jennie M.		Irene V. Black	1099	930		Lot 29 Mt. View Car. "Mt. View
28950 Apr. 6, 1979	"		William H.		Timie H. Freeman	1100	20		Power of Attorney 176-416
28946 Apr. 6, 1979	"			Jr. et al Patricia K.	Willie M ^c Abee	1100	6	1.0	Acc. Dunblin Tp. For org. see Deed Bk.
29222 Apr. 9, 1979	"		Lyndal R. + Theresa		John T. Douglas, Jr.	1100	128		Options Contract Fairview Tp.
29413 Apr. 10, 1979	"	et al G. J. Jr.			William A. Tipping, et al	1100	250		Lot North Main St. Ft. Inn South Tp. "Kennedy Park"
30026 Apr. 16, 1979	"	Buy Master	Frank P. M ^c Howan, Jr.		Sec. of Housing + Ur. Dev.	1100	589		Lot 135 Con. Blossom + Lynch Dr.
30201 Apr. 17, 1979	"	Mr. + Mrs. et al Haskell K.			County of Greenville	1100	697		Petition Bates Tp.
30158 Apr. 17, 1979	"		Juanita S.		Medus M. Jones	1100	674		Lot 2 (1.77 Acs) Jubbs Mt. Rd. Sec. II
30335 Apr. 18, 1979	"	Bobbie Joe	Bldrs. Inc.		Paul S. Hester, et al Association	1100	762		Lot 18 Sajuana Dr. "Stratford"
30697 Apr. 20, 1979	"	Conway Jefferson, Jr.			United Fed. Savings + Loan	1100	970		Lot Weston St. Ft. Inn
30732 Apr. 23, 1979	"	Bobby Joe	Bldrs. Inc.		Mike R. Sealorn, et al	1101	18		Lot 26 Stratford Sec. II Pav.ville
31124 Apr. 25, 1979	"		Laddie Lynn		Steven S. Killian Authority	1101	199		Lot 26 Cor. of Hedge St + a new Street Ft. Inn
31540 Apr. 30, 1979	"	Conway Jefferson, Jr.			Hills County Redevelopment	1101	501		2 Lots Main St. Fairview Tp.
31716 May 1, 1979	"	Bobby Joe	Bldrs. Inc.		Frank H. Wald, Jr., et al	1101	555		Lot 17 Stratford, Sec. II

DIRECT or GRANTOR Index to Deeds — Greenville County, S. C.

Open at Proper Tab according to First Letter or Letters of Name and refer to Buff Sub-Index sheet for page reference.

KEYS PRINTING CO., GREENVILLE, S. C.

(u)

FILE NUMBER	DATE OF RECORD	GRANTORS FAMILY NAMES	GIVEN NAMES ABCDEFGHIJ	GIVEN NAMES JKLMNO	GIVEN NAMES PQRSTUVWXYZ	GRANTEES	BOOK	PAGE	No. of Acres	BRIEF DESCRIPTION, LOCATION, ETC. (Not Warranted)
31823	May 1, 1979	Jones			sl. W.A. Jones Lucia E. + William L.	Furman W. Brezgaie	1101	592		Int. Alley 9 lots ct. Endel + Gower St. Also In Tract 10.4.73 acc.
32144	May 4, 1979	"			et al Peggy Jones	J. C. Balalock	1101	772		Int. .74 Acc. County Rd. Chick Springs Sec. I
32253	May 4, 1979	"			Syndal R. + Theresa	John T. Douglas, Jr.	1101	799		Lot 44 Third Day St. "Canterbury"
32316	May 7, 1979	"			S. R. et al et al	George Buddy Black	1101	901		Lot Rosewood Ln.
	"	"			Mary P.	" " "	1101	901		
32491	May 8, 1979	"			Phillip W.	Robert A. Horton, Jr. et al	1101	971		Lot 72 "Canebrake I"
32878	May 10, 1979	"	Calarence B.			Metropolitan Sewer Subd.	1102	223		Right-of-Way (P25-3-11)
32918	May 10, 1979	"	Calarence B.			Metropolitan Sewer Subd.	1102	233		Right-of-Way (P25-3-10)
33103	May 10, 1979	"			Ruth V. et al	Taylor's Fire + Sewer District	1102	239		Right-of-Way (538.5-1-26) Forest
33795	May 14, 1979	"	Ada W. +	Lawrence E.		John M. Grier, et al	1102	390		Lot 22 Millbrooke Circle "Pine Knoll Acres" Sec. III
34019	May 18, 1979	"	Linda D.	Ronald S.		Louis Rector, et al	1102	816		Lot 12 Penitence St. "Cunningham"
34019	May 21, 1979	"			J. O.	Metropolitan Sewer Subd.	1103	14		Right-of-Way (P25-3-120)
34290	May 21, 1979	"	Burdell G.		J. O.	Metropolitan Sewer Subd.	1103	16		Right-of-Way (P25-3-5)
34653	May 23, 1979	"			Leland + Ray	Duke Power Company	1103	100		Right-of-Way
34724	May 25, 1979	"			J. Olin	Metropolitan Sewer Subdistrict	1103	404		Right-of-Way (P25-3-13.1) Sec. I
	May 25, 1979	"	Blenda L. +	Leroy C.		W. J. Eugene Bonds, et al	1103	333		Lot 109 Cotnamold Terrace "Oakwood"

DIRECT or GRANTOR Index to Deeds — Greenville County, S. C.

(41)

Open at Proper Tab according to First Letter or Letters of Name and refer to Buff Sub-Index sheet for page reference.

KEYS PRINTING CO., GREENVILLE, S. C.

FILE NUMBER DATE OF RECORD	GRANTORS FAMILY NAMES	GIVEN NAMES ABCDEFGH	GIVEN NAMES IJKLMNO	GIVEN NAMES PQRSTUVWXYZ	GRANTEES	BOOK	PAGE	No. of Acres	BRIEF DESCRIPTION, LOCATION, ETC. (Not Warranted)
34952 May 29, 1979	Jones	Helen G.	+	Epps, et al Virgil G.	Oscar M ^c Gall	1103	484		Lot 24 Morris St., Thuille Tp.
"	"	"	"	Epps, et al William	" "	1103	484		
35278 May 31, 1979	"	"	"	Philip W.	R. Charles Alderson, et al	1103	684		Creek " Phase I Lot 31 Honey Bee Lane "Pebble
35496 June 1, 1979	"	"	"	Thelma	Catherine ^m Miles	1103	823		Power of attorney Sec. I
35794 June 4, 1979	"	George G. + Joyce G.	"	"	James Theron Polson ^{et al}	1104	14		Lot 9 North St. "Burlington Blvd." "Lake Lanier"
36018 June 5, 1979	"	"	John Timothy	"	Maria H. Sadler	1104	121		Lots 668 thru 671 Glenalden Dr.
36218 June 7, 1979	"	Carolyn ^{et al}	"	"	Charles G. Neely	1104	265		Lot Diddle Tp.
36346 June 8, 1979	"	Donnie G.	"	"	Victor R. Trusty a.s.c. Corp.	1104	333		Int. Lot Heer Hwy (276) Cleeland
36356 June 8, 1979	"	Clyde	"	"	Pig-N-Chuck, Inc.	1104	456		Lease
36503 June 8, 1979	"	Coy V., Jr., et al	"	"	Charles P. Brown	1104	391	2.0	Acc. Center Rd.
"	"	Carolyn B., et al	"	"	" "	1104	391		
36636 June 11, 1979	"	Herald S. + Louise M.	"	"	Amy A. M. Harrison Margaret Blackstock	1104	527		"Tree" Lot 127 Dove Tree Rd. "Dove "Morgan Hills Addition"
36937 June 13, 1979	"	Charles Alvin	"	"	Preston G. Blackstock	1104	688		Lot 33 E. + 33 A Morgan St.
37497 June 18, 1979	"	"	"	Refus B., Jr.	Kyle H. Miller, et al	1104	978		Lot 10 Gilstrap Dr. "Farest View" Maudine Austin Tp.
37576 June 19, 1979	"	David G.	"	"	Gladys V. Duncan	1105	85		Lot 78 Parsons Ave. "Glendale II"
37716 June 20, 1979	"	"	"	R. L.	Duke Power Company	1105	211		Right-of-Way

DIRECT or GRANTOR Index to Deeds — Greenville County, S. C.

Open at Proper Tab according to First Letter or Letters of Name and refer to Buff Sub-Index sheet for page reference.

KEYS PRINTING CO., GREENVILLE, S. C.

FILE NUMBER DATE OF RECORD	GRANTORS FAMILY NAMES	GIVEN NAMES ABCDEFGHIJ	GIVEN NAMES KLMNO	GIVEN NAMES PQRSTUVWXYZ	GRANTEES	BOOK	PAGE	No. of Acres	BRIEF DESCRIPTION, LOCATION, ETC. (Not Warranted)
38137 June 22, 1979 38309	Jones	By Greenville County Tax Collector Clara Bowen; Estate George F. Miller			William M. Dickson, III	1105	353		Lot Haver St.
June 26, 1979 38712	"	Clyde J.			Piq-N-Check, Inc.	1105	515		Re-Record Lease - for orig see Deed Book
June 28, 1979 "	"		Lowell	et al Coulson	David S. Trask	1105	628		Lot 181 Old Orchard Ln. "Coush Hills"
" 38775	"			et al Katherine Thomas	"	1105	628		
June 28, 1979 488	"	Bobby Joe	Bldrs. Inc.	et al	White Oak Hills, Inc.	1	314		Dillon County dedication of Streets & Roads to
July 5, 1979 01206	"	Bobby Joe	Bldrs. Inc.		Charles Marshall Ferguson	1106	134		Lot 16 "Stratford" Sec. II
July 11, 1979 1398	"	Bobby Joe	Bldrs. Inc.		Henry N. Forrest, Jr. et al	1106	523		Hgts. "Sec. II" Lot 101 View Dr. "Grand View"
July 12, 1979 1253	"			et al Rebecca K.	Starr J. Kellett, et al	1106	588		Lot Trade St. (Depot St.) #4 also II
July 12, 1979 1426	"	Bobby Joe	Bldrs. Inc.		et al William T. Sedletter	1106	549		Lot 100 "Grand View Hgts" Sec Covenants
July 13, 1979 1641	"	Bobby Joe	Bldrs. Inc.	et al	White Oak Hills, Inc.	1106	706		Building Restriction or protection To. For orig see 1017-438
July 16, 1979 1642	"	Edwina D.			Ruby P. Jones	1106	748		Lot 5 Calvary St. Green Hills Spgs.
July 16, 1979 1643	"		Larry R.		Ruby P. Jones	1106	749		To. For orig see Deed Bk. 1017-438 Lot 5 Calvary St. Green Hills Spgs.
July 16, 1979 1852	"			Ruby P.	Leland B. Dixon, Jr. et al	1106	750		Lot 5 Calvary St. Green Hills Spgs.
July 17, 1979 2633	"	Harold L.		+ Patricia B.	et al Ronald G. Greenlee	1106	848		Lot 27 "Carter's Home" #2 Sec. II
July 26, 1979 3216	"	Bobby Joe	Bldrs. Inc.		Joel W. Perry	1107	812		Lot 27 Laguna Dr. "Stratford"
July 27, 1979	"		Jo Alvin	et al	Metropolitan Sewer Util.	1108	42		Right of Way (P7-1-1B)

DIRECT or GRANTOR Index to Deeds — Greenville County, S. C.

(VI)

Open at Proper Tab according to First Letter or Letters of Name and refer to Buff Sub-Index sheet for page reference.

KEYS PRINTING CO., GREENVILLE, S. C.

FILE NUMBER	GRANTORS FAMILY NAMES	GIVEN NAMES ABCDEFGH	GIVEN NAMES IJKLMNO	GIVEN NAMES PQRSTUVWXYZ	GRANTEES	BOOK	PAGE	No. of Acres	BRIEF DESCRIPTION, LOCATION, ETC. (Not Warranted)
3800 Aug 1, 1979	Jones	Bobby Joe	Bldro. one		et al Rodney D. Caldwell	1108	350		Dec. II Lot 29 La Juan Dr. "Stratford"
4154 Aug 3, 1979	"		Irene G.		J. Perry Aiken, et al	1108	539		Lot 9 Pelham Rd.
4301 Aug 6, 1979	"	et al Hladysa J.			Walter Lee Dean, et al	1108	613	1/2	Acres Austin Tp.
4604 Aug 7, 1979	"	Nortense	Irene B.	William H.	et al Properties Unlimited	1108	771		Lot, U.S. Hwy 29 (wade Hampden Blvd.) also Int in driveway
"	"	George Marion	Olevia M.		" "	1108	771		
"	"	Benjamin	Jack L.		" "	1108	771		
"	"	Barbara	Kenneth		" "	1108	771		
4567 Aug 7, 1979	"		Linda H.	Rex Walker	John M. Harahan, et al	1108	816		"Pippertree" Dec. II Lot 125 Charter Oak Dr.
5037 Aug 10, 1979	"		Lisa Ann		Henry P. Shiflet, et al	1109	126		Lot 46 Miami Ave "Springbrook Terrace" orig see Deed Bk 1104 - pg 527
5032 Aug 10, 1979	"	Gerald S. + Louise M.			Amy C. M. Harrison	1109	133		Re-record Lot 127 Dove Tree Rd "Dometree" - For "Mayfair Eats."
5079 Aug 13, 1979	"	Now Nancy B.	Bridwell	Nancy B.	Joseph F. Gates, et al	1109	161		Lot 13 + pt Lot 14 Tiffney Dr.
5307 Aug 14, 1979	"			et al Willie Myrtle	H.R. Peterson	1109	330		Dist. lot West Ridge Rd. Mt. Creek Rd.
5378 Aug 14, 1979	"	Delores P.			Robert A. Bailey, et al	1109	349		Lot 1 + Lot 2 Rutherford Rd. + Rd. Also easement
5385 Aug 14, 1979	"	Grace S.			et al Fred S. Buchanan, Jr.	1109	356	.879	Acc. Post Dr. Also lot Hudson Rd.
5414 Aug 15, 1979	"	Eula H.			et al P. Gordon Belcher	1109	412	3.22	Acc. Marchant Rd + Old Spartanburg Norwood Hts.
5469 Aug 15, 1979	"	by master	Frank P. one	Devan J. Tracy	Sec. 7 Housing + Urban	1109	396		Lots 42 thru 45 Linton St (Norwood St)

DIRECT or GRANTOR Index to Deeds — Greenville County, S. C.

Open at Proper Tab according to First Letter or Letters of Name and refer to Buff Sub-Index sheet for page reference.

KEYS PRINTING CO., GREENVILLE, S. C.

FILE NUMBER	DATE OF RECORD	GRANTORS FAMILY NAMES	GIVEN NAMES ABCDEFGHIJ	GIVEN NAMES JKLMNO	GIVEN NAMES PQRSTUVWXYZ	GRANTEES	BOOK	PAGE	No. of Acres	BRIEF DESCRIPTION, LOCATION, ETC. (Not Warranted)
5542	Aug. 16, 1979	Jones		et al Kenneth Earl		et al Clarence H. Binsley, Jr.	1109	464		Lot 74 Harrett St. "Bishop Hqts." Mauldin
"	"	"		et al Melanie W.		" " "	1109	464		
5900	Aug. 20, 1979	"	Elgava H.		Paul B.	Robert E. Jones, et al	1109	684	1.05	Ac.
6158	Aug. 21, 1979	"	Herald H.			Mary D. Jones	1109	820		Mauldin Austin Tp. Lot 70 Bishopry Ln. "Glendale II"
6315	Aug. 22, 1979	"	Bobby Jones Bldrs. Bobby et al			Duke Power Co.	1109	931		Right of Way Sec. IV "Piedmont" Lot 140 "Piedmont Mfg. Co. Sagamore Ln. "Hawes Estate" Lot 203 Con. Shilburne Rd. + Add. Sec. II
6500	Aug. 23, 1979	"		Lloyd H.		Dorothy C. Jones	1109	975		
6729	Aug. 24, 1979	"			William W. Jones, Jr. William et al	William W. Mims, et al	1110	99		Lot 203 Con. Shilburne Rd. + Add. Sec. II
6755	Aug. 27, 1979	"	Baldry Joe, Bldrs. Inc. Atty. in Fact for Clara W. Stansell			Charles B. Brown	1110	149		Lot 20 Saluda Lake Rd. "Westcliffe" Lot 6-J Chick Springs Tp. Lots 35, 36 + 37 Carey Ave. Also
6933	Aug. 28, 1979	"	Joe Oscar			Joe Oscar Jones, Ind.	1110	249		
7043	Aug. 28, 1979	"	Archie			Juanita Lucy Jones	1110	278		Unit 39 Highland Hoing Prop. Regime
8197	"	"	Elizabeth B.			" " "	1110	278		
8420	Sept. 7, 1979	"	Baldry Joe, Bldrs. Inc.			A. J. Prince, Bldrs. Inc.	1110	965		Hills "Sec. I" Lot 1 Lenhardt Rd. "White Oak"
8793	Sept. 20, 1979	"	Carric Lee			J. B. Moore	1111	82		Lot 1 Monroe St.
9065	Sept. 13, 1979	"			Robert W.	Richard Hornell, et al	1111	297		Mills "Sec. I" Lot 145 Bryant St. "Brandon"
8939	Sept. 14, 1979	"	Douglas, et al			Quentin B. Ball, et al	1111	564	14230	Ac. Georgia Rd. Oak Hills "Sec. I"
	Sept. 14, 1979	"	Baldry Joe, Bldrs. Inc.			A. J. Prince, Bldrs. Inc.	1111	518		Lot 2 Lenhardt Rd. "White"

DIRECT or GRANTOR Index to Deeds — Greenville County, S. C.

1

(w/)

Open at Proper Tab according to First Letter or Letters of Name and refer to Buff Sub-Index sheet for page reference.

KEYS PRINTING CO., GREENVILLE, S. C.

FILE NUMBER DATE OF RECORD	GRANTORS FAMILY NAMES	GIVEN NAMES ABCDEFGHIJ	GIVEN NAMES JKLMNO	GIVEN NAMES PQRSTUVWXYZ	GRANTEES	BOOK	PAGE	No. of Acres	BRIEF DESCRIPTION, LOCATION, ETC. (Not Warranted)
9187 Sept. 17, 1979	Jones	Adger W. & Nannie J. et al			Mountain View Dev. Inc.	1111	690	58.61	Acres Cor. Hwy. 253 & Jones Rd. Highland Twp.
"	"	B. L. et al			"	1111	690		
"	"	A. P. et al			"	1111	690		
9327 Sept. 18, 1979	"	Marion J. & Peggy G. et al			Davidson Enterprises, Inc.	1111	754		Percheron Place "Heritage Lakes" Lot 98 Cor. Hackamore Ct. + Sec. I
9559 Sept. 19, 1979	"	Bobby Joe, Bldg. Inc. et al			Dallye G. Smith	1111	844		Lots 48, 49 + 50 White Oak Hill "Elizabeth Hgts." Sville Twp.
9842 Sept. 21, 1979	"	Formerly Shelby Jean Fiere et al			Larry H. Shaw Bldg. Inc.	1112	6		Lot 57 (Chandler St. + Martin St. Fairview Rd.) + Miller Rd. Chick Springs
10057 Sept. 24, 1979	"	Now Myrtle Marie Southerlin et al			Gay Lane, et al	1112	129	0.75	Ac. Cor. Old Chick Springs Rd. Sec. I
10581 Sept. 27, 1979	"	Formerly Gladys F. Perella et al		Philip W.	Robert D. Tollett, et al	1112	443		Lot 71 Bennington Rd. "Canebrake Bk. 1108 Pg. 613"
10938 Oct. 1, 1979	"	Gladys F. et al			Walter Lee Dean	1112	696	1/2	Acres Austin Twp. For orig. see Deed
11259 Oct. 2, 1979	"	Holly W. + James E. et al			Ernest L. Haddon, et al	1112	870		Lot 42 "Dunmy Acres" Circle) "Riverside" Sville Twp.
12227 Oct. 11, 1979	"			Robert L.	Kathryn Jones Quinn	1113	424		Lots 8 + 9 Chicora Ave. (Old)
12447 Oct. 12, 1979	"	William A. Jr. et al			Golden Torch, et al.	1113	519		Lot 12 B. Stone Ave. + 6. Park Ave
12935 Oct. 17, 1979	"	Frances Irene Brown Jones et al			Margaret B. Brown Construction Co. Inc.	1113	747		Gen. Durable Power of Attorney and Egress
13474 Oct. 22, 1979	"	Frances et al			B. J. Review + Sons	1114	3	14.41	Acres, also easement for ingress
13754 Oct. 24, 1979	"	David C. et al			Francis J. Hughes et al	1114	154		Lot 80 Longstreet St. Waverly Place Sec. 1
"	"	et al			" " " "	1114	154		
"	"	NONNA R. et al							

DIRECT or GRANTOR Index to Deeds — Greenville County, S. C.

1
(X)

Open at Proper Tab according to First Letter or Letters of Name and refer to Buff Sub-Index sheet for page reference.

KEYS PRINTING CO., GREENVILLE, S. C.

FILE NUMBER	DATE OF RECORD	GRANTORS FAMILY NAMES	GIVEN NAMES ABCDEFGHIJ	GIVEN NAMES JKLMNO	GIVEN NAMES PQRSTUVWXYZ	GRANTEES	BOOK	PAGE	No. of Acres	BRIEF DESCRIPTION, LOCATION, ETC. (Not Warranted)
13882	Oct. 25, 1979	Jones	D. L.	(by Sylvia M. Kinney) Martha Alice et al		Metropolitan Sewer Dist	1114	283		Right of way (P25-3-8)
"	"	"	C. B.	Odell & R. C. et al		"	1114	283		
"	"	"		Claud. et al		"	1114	283		
"	"	"		William		"	1114	283		
13874	Oct. 25, 1979	"	Bida Mc. Bobby Joe			A. J. Pinco Builders Inc	1114	216		Sec I Int lot 7 Spruce St. "white oak Hills"
13875	Oct. 25, 1979	"	Bida Mc. Bobby Joe			A. J. Pinco Builders Inc	1114	217		Sec I Int lot 6 Spruce St. "white oak Hills"
13937	Oct. 25, 1979	"	Bobby Joe	Builders Inc. et al		of the City of Kinole The Comm. of Public Works	1114	240		White Oak Hills Sec I Water lines main, valves, etc
14191	Oct. 26, 1979	"	Brenda	John H., Jr.		Anthony D. Roberts, et al	1114	366		Acres" Sec. III Lot 68 Live Oak Way - Oakwood
14294	Oct. 29, 1979	"	Bobby Joe	Builders Inc.		James Lee Babb, et al	1114	455		White Oak Hills, Sec I Lot 54 Saluda Lake Rd.
14615	Oct. 31, 1979	"	Donnie H.			Sara Cortese Faulkner	1114	637		Tract I Rutledge Lake Rd.
15437	Nov. 6, 1979	"	Donnie S. Lankford	7-1-97 # 46129		Green Fed. S & L Assn	1115	97		Real Prop. Agree.
15981	Nov. 9, 1979	"	Bida Mc. Bobby Joe			Mark K. Wells Inc. et al	1115	325		Lot 4 "white oak Hills"
16333	Nov. 13, 1979	"	Charles Manley, Jr.	et al		Metropolitan Sewer Dist	1115	574		Right of way (P32-1-71472)
16333	Nov. 13, 1979	"	Frances L.	et al		"	1115	574		
16333	Nov. 13, 1979	"		J. O.		Metropolitan Sewer Dist	1115	576		Right of way (P25-3-120)
16333	Nov. 13, 1979	"	Arlon O.			Metropolitan Sewer Dist	1115	578		Right of way (P28-1-7)

DIRECT or GRANTOR Index to Deeds — Greenville County, S. C.

(XI)

Open at Proper Tab according to First Letter or Letters of Name and refer to Buff Sub-index sheet for page reference.

KEYS PRINTING CO., GREENVILLE, S. C.

FILE NUMBER	GRANTORS FAMILY NAMES	GIVEN NAMES ABCDEFGHIJ	GIVEN NAMES JKLMNO	GIVEN NAMES PQRSTUVWXYZ	GRANTEES	BOOK	PAGE	No. of Acres	BRIEF DESCRIPTION, LOCATION, ETC. (Not Warranted)
DATE OF RECORD									
16330 Nov. 13, 1979	Jones			et al William D.	John W. Hoag, III et al	1115	538		Lot 18 Plantation Dr. "Holly Hill"
"	"			et al Patsy	" " "	1115	538		
16793 Nov. 16, 1979	Jones	Bobby Joe	Builder, Inc.		Paul K. Ledford et al	1115	800		Lot 102 "Grandview Hgts" Sec II
16643 Nov. 16, 1979	"	"	"	Jack W. James S. Lankford	12-12-80 By order deed BK William C. Moody	1138	891	# 17770	Bond for Title
"	"	"	"	Louise B. James S. Lankford	12-12-80 By order deed BK	138-891-	1145	863	# 17770 Lots 7 & 8 Blk C. Melrose Land Co.
16887 Nov. 19, 1979	"			Paul M.	Tracy T. Talliver, Jr. et al	1115	970		Home Park Int. Lot 85 McAdoo Ave. "Helen Sec. II
16889 Nov. 19, 1979	"			William S.	Willie Mae J. Gosnell	1115	977		Lot 18 Duke St. Dunsan Mills
17801 Nov. 28, 1979	"			et al Jon Barry	Fid. Fed. S. & L. Assn.	1116	543		Real Prop. Agree.
"	"			et al Miriam Tucker	" " " "	1116	543		
17782 Nov. 28, 1979	"	Bobby J.		same as William O. Jones	Larry Douglas Adams et al	1116	510		"Orchid Terrace" Pt. lots 2 & 3 Bellrose Cj. Monaghan Mill Village, Sec. 2
17841 Nov. 28, 1979	"	"		William O. Jones	William David Perry et al	1116	524		Lot 86 Parker Rd.
17940 Nov. 29, 1979	"			et al Jack W. James S. Lankford	12-12-80 By order deed BK William C. Moody	1138	891	# 17770	Bond for Title. Pt. Lot 2 Cleveland
"	"			et al Louise B. James S. Lankford	12-12-80 By order deed BK	1138	891	# 17770	Sp.
"	"			"	"	1116	587		"White Oak Hills" Int lot 8 Spencer Ct. "Angley Hgts." Lot 96 + Pt. lot 95
18344 Nov. 3, 1979	"	Bobby Joe	Builder Inc.		A. J. Prince Builders Inc.	1116	731		
18633 Dec. 5, 1979	"	Billie W.			Kevin Wes Collins	1116	881		
18774 Dec. 6, 1979	"			Laddie L.	The Palmetto Bank	1116	978		Real Prop. Agree.

DIRECT or GRANTOR Index to Deeds — Greenville County, S. C.

Open at Proper Tab according to First Letter or Letters of Name and refer to Buff Sub-Index sheet for page reference.

KEYS PRINTING CO., GREENVILLE, S. C.

(Y)

FILE NUMBER DATE OF RECORD	GRANTORS FAMILY NAMES	GIVEN NAMES ABCDEFGHIJ	GIVEN NAMES JKLMNO	GIVEN NAMES PQRSTUVWXYZ	GRANTEES	BOOK	PAGE	No. of Acres	BRIEF DESCRIPTION, LOCATION, ETC. (Not Warranted)
18838 Dec. 7, 1979	Jones	Ada B.			Charles M. Jones, Jr. et al	1116	994		Reid School Lot. Mt. Inant, Meece Bridge Rd. & Sec. III Sville
18909 Dec. 7, 1979	"	Fred E. + Linda I.			Randy G. McAlpin et al	1117	1		Lot 96 Newgate Dr. "Bellingham"
19101 Dec. 10, 1979	"	Bobby Joe Builders Inc.			W. Bayne Brown	1117	99		Lot 10 "White Oak Hills"
19600 Dec. 14, 1979	"	H. J.			Paul E. Hault	1117	376		* Woodside Ave. Lot. 4.2 Acs. RTW McGeater Rd.
19676 Dec. 17, 1979	"	Bobby Joe Builders, Inc.			Ellis O. Packster, Jr.	1117	444		"Oak Hills" Sec. I Bond for Title - Lot 3 "White"
19681 Dec. 17, 1979	"	Bobby Joe Builders, Inc.			Bobby Joe Jones	1117	443		Lot 28 "Stratford" Sec. II
19744 Dec. 17, 1979	"	Flora Lockey			Clyde Lockey	1117	491		I Log Shoals Rd. Austin Tp. Also parcel 2 = 273 Life Estate Reserve - cont. Parcel
19953 Dec. 19, 1979	"	Clyde H. et al			Kenneth C. Jones et al.	1117	589	5	acres Hwy. 276
" "	"	2 1/2 Hazel Watson Jones Hazel B. et al			" " "	1117	589		
20032 Dec. 19, 1979	"	Bobby Joe Builders, Inc. et al			W. Bayne Brown	1117	618		Lot 11 "White Oak Hills"
20226 Dec. 21, 1979	"	Bobby Joe Builders, Inc.			A. J. Prince Builders, Inc.	1117	756		"Oak Hills" Sec. I cont. Lot 5 Green Farm Dr. "White"
20482 Dec. 27, 1979	"	John E. Jr.			Eleanor J. Jones	1118	27		Lot. 55 2.33 Acs. Augusta Rd.
20614 Dec. 29, 1979	"	Bobby Joe Builders Inc.			Billy C. Hawkins et al	1118	36		Lot 57 "White Oak Hills", Sec. I
20815 Dec. 31, 1979	"	Diane Lee Howell (By Master Frank P. McHowell)		Nathaniel William	Madysa P. Howell	1118	205		Lot. 0.82 Acs. Howell Rd.
21609 Jan. 10, 1980	"				Administrator of Veterans Affairs	1118	703		"Valley" Lot 240 Potomac Ave. "Pleasant Lake Springs" Tp.
21691 Jan. 10, 1980	"			Martha Alice	J. Odell Jones, et al.	1118	722		Lot 3 Parcel "Bellingham" Rd.

DIRECT or GRANTOR Index to Deeds — Greenville County, S. C.

(YI)

Open at Proper Tab according to First Letter or Letters of Name and refer to Buff Sub-Index sheet for page reference.

KEYS PRINTING CO., GREENVILLE, S. C.

FILE NUMBER DATE OF RECORD	GRANTORS FAMILY NAMES	GIVEN NAMES ABCDEFGHIJ	GIVEN NAMES JKLMNO	GIVEN NAMES PQRSTUVWXYZ	GRANTEES	BOOK	PAGE	No. of Acres	BRIEF DESCRIPTION, LOCATION, ETC. (Not Warranted)
21793 Jan. 11, 1980	Jones	Gordon A.			William E. Garner	1118	800		"Edgeworth" Lots 9 & 10 Buxton Ct.
22185 Jan. 16, 1980	"		Joe K. et al		Beattie H. Huff	1119	30		Power of attorney
22114 Jan. 16, 1980	"			Sloan E. et al	American Hoechst Corp.	1119	39		Right of First Refusal
" "	"			William L. et al	"	1119	39		"
22448 Jan. 21, 1980	"		Juliet Earle		Louise M. Earle	1119	388		General Power of attorney
22475 Jan. 21, 1980	"	Garrise Lee			Johnny Karr, et al	1119	330		Lot 7 Cedar Lane Rd. + Monroe St.
22478 Jan. 21, 1980	"	Hal W. + J. A.		W. S. et al	Jones Bros Gaming Co. Inc.	1119	333		3 Parcels Greer Church Springs Tp.
" "	"			R. N. et al	" " " "	1119	333		"
22886 Jan. 24, 1980	"	Balby Joe, Bldrs. Inc.			A. J. Prince Bldrs. Inc.	1119	504		Oak Hills" Lot. Lot 43 Maple Leaf Ct. "White
22941 Jan. 25, 1980	"	Harry G.			Norma Jean Jones	1119	543		Lot. 1 Acre Hicks Rd. Also Lot
23264 Jan. 29, 1980	"			Donald Morris E. + William et al	Larry W. Ross et al	1119	687		Lot. 445 Old White Horse Rd. Eats. Dec. D Hunt Tp.
23714 Feb. 1, 1980	"	Now Leva M. Henderson	Leva M.		Freddie J. Bailey	1120	18		Lot 498 Burmaster Dr. "Englewood Eats. Dec. D Hunt Tp.
23713 Feb. 1, 1980	"	Now Leva M. Henderson	Leva M.		Wade P. Bailey	1120	19		Lot 497 Burmaster Dr. "Englewood Hqts."
23741 Feb. 4, 1980	"		James R.		Charles B. Brown Bldr. Inc.	1120	29		Lot 11 Albion Circle "Berea For orig. see Deed Bk. 588 Pg. 130
23950 Feb. 5, 1980	"			R. W.	Charles B. Brown Bldr. Inc.	1120	171		Lot 11 Albion Cir. "Berea Hqts. Add.

next page

DIRECT or GRANTOR Index to Deeds — Greenville County, S. C.

Open at Proper Tab according to First Letter or Letters of Name and refer to Buff Sub-Index sheet for page reference.

KEYS PRINTING CO., GREENVILLE, S. C.

(2)

FILE NUMBER	DATE OF RECORD	GRANTORS FAMILY NAMES	GIVEN NAMES ABCDEFGHIJ	GIVEN NAMES JKLMNO	GIVEN NAMES PQRSTUVWXYZ	GRANTEES	BOOK	PAGE	No. of Acres	BRIEF DESCRIPTION, LOCATION, ETC. (Not Warranted)
24270	Feb. 11, 1980	Jones			etal	Russell M. Pickelmann	1120	365		Bond for Title 5.0 acres Brooks Dr.
"	"	"			etal	" " "	1120	365		
24397	Feb. 12, 1980	"		Irene C.		Virgil A. Bradford	1120	377		Power of attorney
24989	Feb. 18, 1980	"		Linda S.		Johnny M. Chappell, Jr.	1120	722		Int. lots 27+28 Valley St. + James St. Woods", Sec. VI
24936	Feb. 18, 1980	"	Eugene J.			J. Walter Brashier	1120	694		Int. lot 365 Bonaventure Dr. Botany Woods", Sec. VI
24935	Feb. 18, 1980	"	Glenda E.			J. Walter Brashier	1120	695		Int. Lot 365 Bonaventure Dr. Botany Woods", Sec. VI
24993	Feb. 18, 1980	"	Bobby Joe Bldrs. Inc.			Robert Hugh Deenon etal	1120	724		Lat 14
25110	Feb. 19, 1980	"			etal	Ex. of Estate of George P. Hoffman				For Orig. see deed Bk. 1069 pg. 876
25303	Feb. 21, 1980	"	Bobby Joe, Bldrs. Inc.		etal	George P. Hoffman III etal	1120	780		Termination of Agmt. Concerning Real Estate Bk. 1120 Pg. 891
25396	Feb. 22, 1980	"	Bobby Joe Bldrs. Inc.			White Oak Hills, Phase II	1120	900		Restrictive Covenants - See Deed Sec. II.
25493	Feb. 25, 1980	"	Bobby Joe etal			A. J. Prince Builders, Inc.	1120	952		Lat 44 Maple Leaf Ct. "White Oak Hills"
"	"	"	"			White Oak Hills Sec. I	1121	89		Waiver for Restrictions, set back line lot 52. For Orig. Restrictions see deed bk 1106 pg. 766
"	"	"	"			" " " "	1121	89		
25489	Feb. 25, 1980	"	Bobby Joe Bldrs. Inc.			Tony A. Poole	1121	20		Lat 55 "White Oak Hills" Sec. II
25882	Feb. 27, 1980	"	Bobby Joe Bldrs. Inc. etal			James E. May, etal	1121	218		Lat 9 Spruce Ct. "White Oak Hills" Sec. II
25922	Feb. 28, 1980	"				Jess W. Franklin etal	1121	241		"Woodville Hgts". Sec. H. Bk. lot 1-A + pt. 1-B Alice St.
26238	Mar. 3, 1980	"			Philip W.	Armond B. Custis etal	1121	469		Bond for Title - Lat 32 Heritage

DIRECT or GRANTOR Index to Deeds — Greenville County, S. C.

(21)

Open at Proper Tab according to First Letter or Letters of Name and refer to Buff Sub-Index sheet for page reference.

KEYS PRINTING CO., GREENVILLE, S. C.

FILE NUMBER	GRANTORS FAMILY NAMES	GIVEN NAMES ABCDEFGH	GIVEN NAMES IJKLMNO	GIVEN NAMES PQRSTUWXYZ	GRANTEES	BOOK	PAGE	No. of Acres	BRIEF DESCRIPTION, LOCATION, ETC. (Not Warranted)
DATE OF RECORD									
26762 Mar. 7, 1980	Jones			Edward William	Judy B. Jones	1121	786		Power of attorney
26701 Mar. 7, 1980	"	Lynn Barbara	+	Randall L.	Darrell S. Galloway et al	1121	762		Lot 52 Ruby Dr. New Swanton Hgts
26700 Mar. 7, 1980	"	Edward N.	+	Vicki A.	Harold Wayne Edwards	1121	763		Sec. I Lot 8 Juncraft Rd. "Carter's Lane"
26768 Mar. 7, 1980	"			Judy B. Jones William E. et al	Gordon E. De Graw et al	1121	787		Lot 553 Chuckwood Dr. Westwood
"	"			Judy B. et al	" " " "	1121	787		Sec II 5 mile Austin Hg.
26836 Mar. 10, 1980	"			Ronald L. et al	Russell M. Pickelmann et al	1121	839	4.0	acres Brooks Drive
"	"			Susan Ann et al	" " " "	1121	839		
27129 Mar. 12, 1980	"	Bobby Joe	et al	Bldrs. Inc.	Charles B. Brown Bldrs. Inc.	1121	999		Oak Hills "Phase II" Lot 12 Saluda Lake Rd. "white"
27217 Mar. 13, 1980	"	Katherine Francis			Katherine J. Baldwin	1122	41		General Power of attorney
27295 Mar. 13, 1980	"		1/4 Vera M Jones Blalock	Vera M.	Ray Steve Cagle et al	1122	43		Chick's Spgs. Sp. Lot 2 Millersale Rd. "Holly Vista"
27459 Mar. 14, 1980	"	Clarence B.			John David Vaughn et al	1122	175		Spgs. Sp. Lot Old Leatherford Rd. Chick
27642 Mar. 18, 1980	"	Bobby Joe		Bldrs. Inc.	A. J. Prince Bldrs. Inc.	1122	287		"White Oak Hills" Mt. lot 14 Saluda Lake Rd.
27660 Mar. 18, 1980	"	Bobby Joe		Bldrs. Inc.	A. J. Prince Bldrs. Inc.	1122	296		"White Oak Hills" Lot 15 Saluda Lake Rd.
27897 Mar. 19, 1980	"			William S. Jr.	Fate M. Wilkins, Jr. et al	1122	413		Austin Sp. Lot 77 Sycamore Dr. Castdale
27874 Mar. 19, 1980	"			Joan A. + Paul R.	Jess W. Franklin et al	1122	419		Re-Record
"	"				" " " "	1122	419		Re-Record
"	"				" " " "	1122	419		see Deed Book 1121 Pg. 241

DIRECT or GRANTOR Index to Deeds — Greenville County, S. C.

Open at Proper Tab according to First Letter or Letters of Name and refer to Buff Sub-Index sheet for page reference.

KEYS PRINTING CO., GREENVILLE, S. C.

(AA)

FILE NUMBER	DATE OF RECORD	GRANTORS FAMILY NAMES	GIVEN NAMES ABCDEFGHIJ	GIVEN NAMES JKLMNO	GIVEN NAMES PQRSTUVWXYZ	GRANTEES	BOOK	PAGE	No. of Acres	BRIEF DESCRIPTION, LOCATION, ETC. (Not Warranted)
27948	Mar. 20, 1980	Jones	Bobby Joe	Builders, Inc., et al		E. J. Cheateen	1122	553		"White Oak Hills" Phase 11-A Lot 13 Saluda Lake Rd.
27946	Mar. 20, 1980	"	Franklin D. + Judi S.			Marcum D. Mace et al	1122	555	5	Acres
28218	Mar. 24, 1980	"	George		6-2-80 D	Thomas J. Bryan et al	1122	438		Jaylone Bond for title - Lot 10 Centon St.
28427	Mar. 26, 1980	"				Ronald L. et al	Re-Record		5.0	acres Brooke Drive 200 orig sec Deed Bk 1121 Pg. 839
"	"	"				Susan Ann et al	Re-Record			
28524	Mar. 26, 1980	"	Carrie Lee			Thu Van Nguyen et al	1122	832		St. Marshall add" Gville Sp. St. lot 5 Highland Ave + Monroe
28607	Mar. 27, 1980	"	Bobby Joe	Bldg. Inc. et al		W. Bayne Brown Co.	1122	873		"White Oak Hills" Phase II-A Lot 1 Saluda Lake Rd.
28606	Mar. 27, 1980	"	Bobby Joe	Bldg. Inc. et al		W. Bayne Brown	1122	874		Oak Hills" Phase II-A Lot 2 Saluda Lake Rd. "White Hony Prop. Region
29220	Apr. 2, 1980	"	Anne		5-13-86	Jid. Fed. S + L. assn	1123	321		Unit 8-E Town Park of Gville Real Prop. Agree.
29194	Apr. 2, 1980	"	Hal H.			Katherine S. Johnson	1123	250		Int. Easement
29717	Apr. 7, 1980	"	Carrie Lee			Jimmy Kinsey et al	1123	567		Addition St. lot 23 Monroe St. Marshall
29753	Apr. 7, 1980	"	Doanell Connie et al			Larry A. Sims, et al	1123	573	30.04	Acres Old Hundred Rd.
29746	Apr. 7, 1980	"	Doanell Connie et al			Billy Steel Alverson	1123	579	8.62	Acres Patton Shoals Rd.
29915	Apr. 7, 1980	"	Doanell Connie et al			Guerman Eddie Alverson	1123	585	2.0	acres Old Hundred Rd.
	Apr. 9, 1980	"	Carrie Lee			J. B. Moore	1123	687		Club house Sp. Lot 16 Old Indian Trail Holly Vista

DIRECT or GRANTOR Index to Deeds — Greenville County, S. C.

(AAJ)

Open at Proper Tab according to First Letter or Letters of Name and refer to Buff Sub-Index sheet for page reference.

KEYS PRINTING CO., GREENVILLE, S. C.

FILE NUMBER DATE OF RECORD	GRANTORS FAMILY NAMES	GIVEN NAMES ABCDEFGH	GIVEN NAMES IJKLMNO	GIVEN NAMES PQRSTUWXYZ	GRANTEES	BOOK	PAGE	No. of Acres	BRIEF DESCRIPTION, LOCATION, ETC. (Not Warranted)
36211 Apr. 11, 1980	Jones	Bobby Joe	Bledsoe	Ms.	Ross C. Hanna et al	1123	835		Lot 12 white Oak Hills Sec I
36284 Apr. 14, 1980	"	"	Joe K.	et al	Eileen R Hunter	1123	863		Lot Wilton St.
"	"	"	"	et al	" " "	1123	863		
"	"	"	Laura	M	" " "	1123	863		
30748 Apr. 17, 1980	"	Bertha A.	"	Paul L.	W. H. Surratt	1124	218		Parcel W. H. Surratt
36813 Apr. 18, 1980	"	"	"	Sallie	P. & M. Properties, a Pts.	1124	270		Lot Sullivan St. D'ville Sp. (Closing 17 Hardy Street)
31511 Apr. 25, 1980	"	C. Rudy	et al	"	Cameron Corporation	1124	667		Count down (80-C.P.-23-1039)
31437 Apr. 25, 1980	"	"	"	William D	et al Jesse L. Hartley Jr.	1124	600		Lot 46 Colonial Hills
"	"	"	"	Patricia F	" " "	1124	600		
31569 Apr. 25, 1980	"	"	Myrtle E	et al	Michael W. Lovett et al	1124	654	19.8	Acres Saluda Sp.
31852 Apr. 30, 1980	"	"	"	Philip W.	David J. Sawyer et al	1124	862		Parcel Lot 135 Saratoga Dr. Canebaker
32091 May 1, 1980	"	"	"	Ruth V.	John J. Suttlefield Sr.	1124	994	28.5	acres Cor. Jones + Brushy Creek Rds. #4"
31969 May 1, 1980	"	"	Martha	et al	Ward D. Stone, Jr.	1124	930		Lot 9 Arden St. "Richelton"
32285 May 5, 1980	"	Bobby Joe	Bledsoe	Ms.	Carroll E. Epps et al	1125	142		Lot 52 "white Oak Hills" Sec. I Legal Co "
32590 May 7, 1980	"	"	"	Aue Mull	Cynthia R. Kerton	1125	293		Lot 81 Overbrook Rd. "Overbrook"
32539 May 7, 1980	"	David L.	"	"	Evon Robinson Jones	1125	297		"Bakmonte" Sec. I Marietta Int. lot 14 Oakland Ave.
32538 May 7, 1980	"	David L.	"	"	Evon Robinson Jones	1125	298	20.9	Acres Glouice Dr. Saluda Sp.

DIRECT or GRANTOR Index to Deeds — Greenville County, S. C.

1
(881)

Open at Proper Tab according to First Letter or Letters of Name and refer to Buff Sub-Index sheet for page reference.

KEYS PRINTING CO., GREENVILLE, S. C.

FILE NUMBER DATE OF RECORD	GRANTORS FAMILY NAMES	GIVEN NAMES ABCDEFGH	GIVEN NAMES IJKLMNO	GIVEN NAMES PQRSTUVWXYZ	GRANTEES	BOOK	PAGE	No. of Acres	BRIEF DESCRIPTION, LOCATION, ETC. (Not Warranted)
34646 June 2, 1980	Jones	George C.			Thomas F. Bryan, et al	1126	884		For Orig. rec'd Bl. 1122 pg. 738 Cancellation of Bond for Title Industries' Sec. I
34645 June 2, 1980	"	George C. + Joyce M.			Thomas F. Bryan et al	1126	814		Lot 25 Center St. Burlington Morningside Dr. Sylvan Hills
34659 June 2, 1980	"	Joe Ben			Gary A. Hawkins	1126	820		Lot 67 + Pt. lot 68 Milton Dr. + Union Bleachery
34881 June 4, 1980	"			Robert W.	Paul Leonard Moore	1127	20		Bond for Title - Lot 39 Lister on
35048 June 6, 1980	"	Edward B.	By atty-in fact Kenneth W. Sealey	Thomas P. et al	S.C. Nat'l Bank	1127	73		Cancellation of assignment of lessor's interest in lease. For orig see Deed Bl. 1063 Pg. 39
" "	"	"	" "	" "	" "	1127	73		Deed Bl. 1063 Pg 1
35047 June 6, 1980	"	Edward B.	By atty-in fact Kenneth W. Sealey	Thomas P. et al	Spartanburg Inc. a S.C. Corp. One Hour Cleaners of	1127	76		Cancellation of lease, for orig see & Regency Hill Dr. Jobing. See deed Bl. 1092
35049 June 6, 1980	"	Edward B. +		Thomas P.	Vincent J. Perone	1127	68	.29	Acres Pleasantburg Dr. (St. Mary, 291)
" "	"	"		"	"	1127	68		Pg. 924, 926 & 927
35079 June 6, 1980	"	Edward B. +	By atty-in fact Kenneth W. Sealey	Thomas P. et al	Shoney's South Inc. Bldg Inc.	1127	111	.50	Acres Pleasantburg Dr. (New, 291) Phase II-A
35204 June 9, 1980	"	Bobley Joe Bldg Inc.			Charles B. Brown	1127	154		Lot 17 "White Oak Hills" Springs Tp.
35273 June 9, 1980	"	Buy Master Frank P. McHowan, Jr.		William D. et al	James Ronnie Turner	1127	169	1.03	Acres Rutherford Rd. which Eats "Sec C"
35285 June 9, 1980	"	Buy Master Frank P. McHowan, Jr.		William D. et al	James R. Turner, et al	1127	176		Lot 49 Buffalo Dr. "Englewood"
35371 June 10, 1980	"	Donnie S. Sankarling RMC	10-7-82	Ruth C.	Greenville County	1127	241		Real Property Agreement Harbor
35422 June 11, 1980	"			Sharon B.	Raymond M. Bowers	1127	280		Lot 31 Jarvis Bridge Rd. "Lake"

next page

DIRECT or GRANTOR Index to Deeds — Greenville County, S. C.

Open at Proper Tab according to First Letter or Letters of Name and refer to Buff Sub-Index sheet for page reference.

KEYS PRINTING CO., GREENVILLE, S. C.

(CC)

FILE NUMBER	DATE OF RECORD	GRANTORS FAMILY NAMES	GIVEN NAMES ABCDEFGHIJ	GIVEN NAMES JKLMNO	GIVEN NAMES PQRSTUVWXYZ	GRANTEES	BOOK	PAGE	No. of Acres	BRIEF DESCRIPTION, LOCATION, ETC. (Not Warranted)
35639	June 13, 1980	Jones	Wanell	Cancelled <i>Donnie S. Lankford</i>	7-6-83 et al # 548	Dot Bk 81-678 Green Fed. S. & L. Assn	1127	463		Real Prop. agree
"	"	"	Freddy R.	Cancelled <i>Donnie S. Lankford</i>	7-6-83 # 548	Dot Bk 81-678	1127	463		
35783	June 16, 1980	"	Bobby J. Alder	Cancelled <i>Donnie S. Lankford</i>	7-6-83 # 548	Works of the City of Greenville Commissioners of Public	1127	496		Oak Hills "Sec. II Water lines, mains, etc. "White
36028	June 18, 1980	"	Cancelled <i>Donnie S. Lankford</i>	Cancelled <i>Donnie S. Lankford</i>	7-6-83 # 548	M. William Baskin	1127	683		Sublease agree.
36636	June 25, 1980	"	Bobby Joe Alder	Cancelled <i>Donnie S. Lankford</i>	7-6-83 # 548	W. Bayne Brown	1128	133		"Hills" Lot 6 Lenhardt Ct. "white oak
36769	June 26, 1980	"	C. J. Jones	Cancelled <i>Donnie S. Lankford</i>	7-6-83 # 548	H. Mark Gault	1128	201		Lot 14 Hellman St. Ft. Inn
36898	June 27, 1980	"	512 Mrs. Drury L. Jones	Cancelled <i>Donnie S. Lankford</i>	7-6-83 # 548	Juanita Lucy Jones	1128	280		Gen. Power of attorney
37118	June 30, 1980	"	Bobby Joe Alder	Cancelled <i>Donnie S. Lankford</i>	7-6-83 # 548	E. J. Chasteon	1128	424		"Hills" Phase II-A Lot 20 Lenhardt Rd. "white oak
434	July 7, 1980	"	Myrtle C.	Cancelled <i>Donnie S. Lankford</i>	7-6-83 # 548	Brian H. Dressler	1128	722		Lot white Cr.
978	July 10, 1980	"	Edward S. & Olivia	Cancelled <i>Donnie S. Lankford</i>	7-6-83 # 548	Vincent J. Perone	1128	932		Satisfaction of agreement. See orig see Deed Bk. 1082 Pg 330
"	"	"	Zada	Cancelled <i>Donnie S. Lankford</i>	7-6-83 # 548	" " "	1128	932		
1105	July 14, 1980	"	Bobby Joe Alder	Cancelled <i>Donnie S. Lankford</i>	7-6-83 # 548	Frank Hall	1129	87		Lot 3 White Oak Hills Ph. II-B
1881	July 22, 1980	"	Mae Belle	Cancelled <i>Donnie S. Lankford</i>	7-6-83 # 548	Velma S. Bigley	1129	645		Int. lot 119 "Pleasant Valley"
2237	July 24, 1980	"	Carrie Lee	Cancelled <i>Donnie S. Lankford</i>	7-6-83 # 548	U.S. District Court	1129	791		agree. affecting Real Estate. Security for Ball Bond for Willie Erskine Johnson
"	"	"	"	Cancelled <i>Donnie S. Lankford</i>	7-6-83 # 548	" " "	1129	791		
2284	July 25, 1980	"	Donnie S.	Cancelled <i>Donnie S. Lankford</i>	7-6-83 # 548	Pepper C. Jones	1129	836	335	acres Blind Tiger Bridge Rd.

DIRECT or GRANTOR Index to Deeds — Greenville County, S. C.

(CC)

Open at Proper Tab according to First Letter or Letters of Name and refer to Buff Sub-Index sheet for page reference.

KEYS PRINTING CO., GREENVILLE, S. C.

FILE NUMBER DATE OF RECORD	GRANTORS FAMILY NAMES	GIVEN NAMES ABCDEFGHIJ	GIVEN NAMES JKLMNOPQ	GIVEN NAMES RSTUVWXYZ	GRANTEES	BOOK	PAGE	No. of Acres	BRIEF DESCRIPTION, LOCATION, ETC. (Not Warranted)
2464 July 28, 1980	Jones	Dennon O.			Lawson Lipt, Inc. et al	1129	947		Satisfaction of Assignment of Lease - for Aug. assign. see deed bk. 1011 pg. 782
" "	"	"			"	1129	947		
2784 July 30, 1980	"	Tommy Mary A. Gilstrap Mary A. et al			Bernice A Hendricks	1130	59		Judson Mills Village #1 sec. 1 Int. lot 9 Cor. 3rd ave. & Heatherly Dr. Oak Hills
2937 July 31, 1980	"	Bobby Joe, Bldia Mc.			A. J. Prince Bldia, Inc.	1130	143		Int. lot 11 Lenhardt Ct. "white"
3082 Aug. 1, 1980	"	Larry Dean			Robert Mc Dennis	1130	320	10.0	acres also 6.82 acres Leopard Dr.
" "	"	Mary Sue, et al			" "	1130	320		
3149 Aug 4, 1980	"	Jerry J.			Joe C. Jones	1130	357		Int. lot 83 Vanderbilt Cr. "white oaks" (S.C. Hwy. 146) Butler Tp
3411 Aug 5, 1980	"	Fred B.			Graceland Cemetery Dev. Corp	1130	497	28.0	acres of tract 6 Woodruff Rd.
3410 Aug 5, 1980	"	Allene Smith, et al			Graceland Cemetery Dev. Corp	1130	498	16.52	acres - pt. tract 2 Woodruff Rd. (S.C. Hwy. 46) & S.C. Hwy 14 Butler Tp
3542 Aug 6, 1980	"	Barbery Helma A.			Lengell O. Barbery	1130	545		Int. Lot 28 Georgian Rd. Austin Tp
3598 Aug 7, 1980	"	Amos E. et al			Greenville County	1130	616		Petition - Short Branch Rd.
3920 Aug 11, 1980	"	Carrie Lee			J. B. Moore	1130	812	12.68	acres
4526 Aug 15, 1980	"	Bobby J. Bldra Inc.			R Dennis Wyatt, et al	1131	227		II-B Lot 5 white Oak Hills Phase
4668 Aug 15, 1980	"	Billy W. et al			David W. Darr et al	1131	298		Int. Lot 66 Willis St. "Hunters Area" Denville
" "	"	Helen S. et al			" " " "	1131	298		
4842 Aug 18, 1980	"	By master Frank P. Mc Bowman, Jr. Betty C. &		Stanley E.	Sec. Housing & Urban Dev.	1131	404		Valley Lot 326 Pacific ave. Pleasant

DIRECT or GRANTOR Index to Deeds — Greenville County, S. C.

Open at Proper Tab according to First Letter or Letters of Name and refer to Buff Sub-Index sheet for page reference.

KEYS PRINTING CO., GREENVILLE, S. C.

(DD)

FILE NUMBER DATE OF RECORD	GRANTORS FAMILY NAMES	GIVEN NAMES ABCDEFGH	GIVEN NAMES IJKLMNO	GIVEN NAMES PQRSTUVWXYZ	GRANTEES	BOOK	PAGE	No. of Acres	BRIEF DESCRIPTION, LOCATION, ETC. (Not Warranted)
4855 Aug. 18, 1980	Jones	Grover L.			Sony J. McNeill, et al	1131	424		also reserved easment for grantor Lot Hudson Rd. Also Easement
5264 Aug. 21, 1980	"	Barbara A.			Wanda J. Anthony	1131	668		Sec. 1 & 2 Lot 19 El Paso Dr. Western Hills
5601 Aug. 25, 1980	"	Allen B.			Rebecca R. Jones	1131	836		Sec. 2 Int. lot 26 Carter's Grove
6608 Sept. 2, 1980	"	George C.			Richard L. Thornhill	1132	418		Lot 17 Burlington Ind. Sec. 1
6748 Sept. 2, 1980	"	Amos E.			Kenneth W. Bishop et al	1132	449	5.67	Acc. Thompson Rd.
6747 Sept. 2, 1980	"	Amos E.			Kenneth W. Bishop et al	1132	450		Lot 7 S.C. Hwy 93 (noe Rd) White Oak Hills Phase II-A
7066 Sept. 4, 1980	"	Bobby Joe Bld's Inc.			A. J. Prince Bld's Inc.	1132	589		Lot 16 Sahuda Lake Rd.
7025 Sept. 4, 1980	"	Bobby Joe Bld's Inc. et al			W. Bayne Brown	1132	590		Lot 8 Lenhardt Ct.
6933 Sept. 3, 1980	"	Bobby Joe Bld's Inc. et al			White Oak Hills Lenhardt Cant Dedication Book	1	362		to Greenville County Dedication of roads & streets
6933 Sept. 3, 1980	"	Bobby Joe Bld's Inc. et al			White Oak Hills Maple Leaf Cant Dedication Book	1	363		to Greenville County Dedication of Roads & Street
7134 Sept. 5, 1980	"			Susan A.	Robert E. Jones	1132	659		Int 1.05' acre
7630 Sept. 9, 1980	"			Philip W.	Earl Jay Hamill, II et al	1132	906		"Canebrake" Phase 1 Lot 137 Kings Mountain Dr.
7943 Sept. 11, 1980	"	Dennon O.			Lawson, Left, Mc.	1133	153		Lease & Option
8155 Sept. 15, 1980	"			et al	Jack Green	1133	342		Int. 2.03 Acc.
8469 Sept. 16, 1980	"			Mirtie A.	Rufus M. Moss	1133	600		General Durable Power of Attorney
8474 Sept. 16, 1980	"			Lera Moss	Stephen S. Annis L. Jones	1133	589		Plant along with Sec II Int lot 295 (113) Smith St. Brandon

DIRECT or GRANTOR Index to Deeds — Greenville County, S. C.

(DDI)

Open at Proper Tab according to First Letter or Letters of Name and refer to Buff Sub-Index sheet for page reference.

KEYS PRINTING CO., GREENVILLE, S. C.

FILE NUMBER DATE OF RECORD	GRANTORS FAMILY NAMES	GIVEN NAMES ABCDEFGHIJ	GIVEN NAMES KLMNNO	GIVEN NAMES PQRSTUWXYZ	GRANTEES	BOOK	PAGE	No. of Acres	BRIEF DESCRIPTION, LOCATION, ETC. (Not Warranted)
8530 Sept. 17, 1980	Jones	<i>et al</i> Arthur A.			<i>et al</i> Charles A. Carter	1133	722		Agreement as to Boundary line
"	"	<i>et al</i> Barbara R.			" " " "	1133	722		
8897 Sep. 19, 1980	"	Alema ^{<i>cancelled</i>} <i>Dannie S. Tinkley</i> <i>WMC</i>		7-18-91 # 36480 & 136.125-951	<i>et al</i> Ralph Southern Bk + Tr Co.	1133	901		Real Prop. Agree Roosevelt Hgts. Sec. B. Bates Tp. Lots 14 & 15 Roosevelt Ave.
8866 Sept. 19, 1980	"	Bobbie M			<i>et al</i> Robert Lee George W. Paden	1133	820		
9049 Sep. 22, 1980	"	^{<i>added</i>} Beatrice K. ^{4-3-95 ll}	3-18-93	^{<i>cancelled</i>} <i>Dannie S. Tinkley</i>	<i>et al</i> Jid. Fed. S. & L. Ass.	1133	982		Real Prop. Agree. Phen I B Lot 42 White Oak Hills
9010 Sept. 23, 1980	"	Bobby J. Bldg. ^{<i>inc.</i>}			<i>et al</i> Jerry B. Bynum	1133	907		
9502 Sept. 25, 1980	"	E. V.			Duke Power Co.	1134	298		Right of way
10174 Oct. 1, 1980	"			<i>Myrtle, et al</i> Willie	Ella Williams	1134	601		Lat. Darwin Bridge Rd.
10200 Oct. 1, 1980	"			<i>Myrtle, et al</i> Willie	Minnie L. Brown	1134	603		Lat. Darwin Bridge Rd.
10199 Oct. 1, 1980	"			<i>Myrtle, et al</i> Willie	J. N. Green	1134	605		Lat. Darwin Bridge Rd.
10198 Oct. 1, 1980	"			<i>Myrtle, et al</i> Willie	Rosa Lee Allen	1134	607		Lat. Darwin Bridge Rd.
10197 Oct. 1, 1980	"			<i>Myrtle, et al</i> Willie	Lela Mae Hughes	1134	609		Lat. Allen Rd.
10220 Oct. 1, 1980	"	Christine T.			<i>et al</i> Jimmy L. Stephens	1134	611		Forest Lot 149 Robin Hood Rd. Sherwood
10239 Oct. 1, 1980	"			<i>et al</i> Rebecca K.	<i>et al</i> Elizabeth K. Dorey	1134	627		H. Inn Lot Weston St. Fairview Tp.
10681 Oct. 3, 1980	"	<i>et al</i> Helen Putman			Mildred A. Rosemond	1134	871		Lots 12 & 25 Grove St.
11001 Oct. 7, 1980	"			Philip W.	<i>et al</i> Jimmy H. Vance	1135	7		Lot 256 Trenton Lane Cranerake II.

DIRECT or GRANTOR Index to Real Estate Deeds -- Greenville County, S. C.

Open at Proper Tab according to First Letter or Letters of Name and refer to Buff Sub-Index sheet for page reference.

(FE)

FORM PRINTING CO., GREENVILLE, S. C.

FILE NUMBER DATE OF RECORD	GRANTORS FAMILY NAMES	GIVEN NAMES ABCDEFGH	GIVEN NAMES IJKLMNO	GIVEN NAMES PQRSTUVWXYZ	GRANTEES	BOOK	PAGE	No. OF ACRES	BRIEF DESCRIPTION, LOCATION, ETC. (NOT WARRANTED)
11146 Oct. 8, 1980	Jones	Genie A.			David E. Messick et al a.s.c. pte.	1135	78	8.51	Acc. Grove Rd.
11269 Oct. 9, 1980	"	Douglas et al			Bonaventure Partnership	1135	124	184.55	acc. Standing Springs Rd.
11417 Oct. 10, 1980	"	Bobby J. Bldrs. Inc.			Howard E. Randolph et al	1135	239		Lot 4 White Oak Hills Ph. II-A
11916 Oct. 16, 1980	"	Bobby J. Bldrs. Inc.			Billy H. Williamson et al	1135	524		Lot 40 White Oak Hills Ph. II-B
12524 Oct. 21, 1980	"			Paul Gerald	Steven S. Killian	1135	897		Lot 33 Cook Street A'ville
12580 Oct. 22, 1980	"			Sandra P. et al	Christine B. Pate	1135	971		Lot 2 Brushy Creek Rd.
12753 Oct. 23, 1980	"	Earl V. et al			Lollie B. Gibson	1136	37	4.57	Acres Jackson Brown Rd. & Hwy. 253 O'Neil 27.
"	"	Daisy N. et al			" " "	1136	37		
13636 Oct. 31, 1980	"		Medusa M.		James Marion Jones	1136	498		1.889 acres Lot 2 Tubbs Mt. Rd. Bates Tp. Oak Hills Ph. II-A
14121 Nov. 5, 1980	"	Bobby Joe Bldrs. Inc.			A. J. Prince Bldrs. Inc.	1136	728		Lot 19 Lenhardt Rd. White
15123 Nov. 17, 1980	"	Bobby J. Inc. et al			American Lutheran Church	1137	366		Lot 39 White Oak Hills Ph. I Sec. II St. Summit View, less pt.
15646 Nov. 20, 1980	"	Daniel L. + Martha H.			Richard Witsner aka M. W. Brock Construction Co.	1137	636		6 Lots Redstone St., 2 Lots Klondike Ph. 1, Sec. 2
15743 Nov. 21, 1980	"	Bobby Joe Bldrs. Inc. et al			M. W. Brock	1137	742		Lot 41 Maple Leaf Ct. White Oak Hills
15859 Nov. 24, 1980	"	Clay W.			Fid. Fid. S. & L. Co.	1137	876		Real Prop. Agre. Sage Tp.
15834 Nov. 24, 1980	"	Charles V. + Margaret B.			Bank of Green	1137	841		Pt. lot 16 M ^c Kinney Lane, Chick (U.S. Hwy. 29)
15835 Nov. 24, 1980	"	Charles V. + Margaret B.			Bank of Green	1137	842		Pt. lot 16 Wade Hampton Blvd.

DIRECT or GRANTOR Index to Real Estate Deeds -- Greenville County, S. C.

(EE)

Open at Proper Tab according to First Letter or Letters of Name and refer to Buff Sub-Index sheet for page reference.

KEYS PRINTING CO., GREENVILLE, S. C.

FILE NUMBER DATE OF RECORD	GRANTORS FAMILY NAMES	GIVEN NAMES ABCDEFGHIJ	GIVEN NAMES JKLMNO	GIVEN NAMES PQRSTUVWXYZ	GRANTEES	BOOK	PAGE	No. of ACRES	BRIEF DESCRIPTION, LOCATION, ETC. (NOT WARRANTED)
16127 Nov. 26, 1980	Jones	Bobby J. Bledsoe, Inc. et al			White Oak Hills Subd Ph I Sec. II & III et al	1137	955		Deed Bk 1106 pg. 706 & 1102 pg. 457 Building Restriction - Also see
16125 Nov. 26, 1980	"	Bobby J. Bledsoe, Inc. et al			Stephen Dennis Swafford Church	1138	30		Lot 14 White Oak Hills Sec. III See Orig see Deed Bk 1137 pg. 366
16724 Dec. 3, 1980	"	Bobby J. Bledsoe, Inc. et al			The American Lutheran	1138	266		Lot 39 White Oak Hills Ph. I Sec. II
16875 Dec. 4, 1980	"	Harbert E. Jr.			Jean N. Jones	1138	388		Int lot Cr. River & Rhett St.
17062 Dec. 5, 1980	"		Philip W.		Burton John Felt Jr. et al	1138	521		Lot 34 Eastgate Village
17063 Dec. 5, 1980	"		Joan D. & Paul Ronnie		Howard W. Ritzenhaler	1138	536	4.41	acres Moody Bridge Rd.
17529 Dec. 11, 1980	"		L. Roy, et al		Joe D. Wilson, et al	1138	773		Lot Rhodes Ln. Cleveland Sp
"	"		Mary P. et al		" " " "	1138	773		
17770 Dec. 12, 1980	"		Jack W. et al		William C. Moody	1138	891		Cancellation of Bond for Title by Court order #80-CP-23-1809 Original Deed Bk 1115 pg. 863 & 1116 pg. 587
"	"		Louis J. et al		" " "	1138	891		
17961 Dec. 16, 1980	"		Arthur, Jr. Mary	2-28-83 # 21364 cancelled 85 Bk. Doris S. Sontorales	79-1320 Loan assoc. Fidelity Federal Savings &	1138	994		Real Prop Agree
17951 Dec. 16, 1980	"		Chris Oliver		Jacquelyn C. Jones	1138	959		Int lot 123 Belmont Hqts. Sec. 2
18167 Dec. 17, 1980	"		Dorner L & Jasper	Idell 519 Royal Cleveland & Royal C. et al	Marla A. Minnick, et al	1139	135	.80	acres Piedmont Park Road (Mtn. Creek Road)
"	"		Clarence B & Mary Helen	519 Clarence Benson Cecil, et al baten	" "	1139	135		
"	"		Hayle W.	519 Hayle William Cornelius, et al Thomas	" "	1139	135		
"	"		Billie Curtis, et al		" "	1139	135		
"	"		Darry Wendell, et al		" "	1139	135		

DIRECT or GRANTOR Index to Deeds — Greenville County, S. C.

(GG1)

Open at Proper Tab according to First Letter or Letters of Name and refer to Buff Sub-Index sheet for page reference.

KEYS PRINTING CO., GREENVILLE, S. C.

FILE NUMBER DATE OF RECORD	GRANTORS FAMILY NAMES	GIVEN NAMES ABCDEFGHIJ	GIVEN NAMES JKLMNO	GIVEN NAMES PQRSTUVWXYZ	GRANTEES	BOOK	PAGE	No. of Acres	BRIEF DESCRIPTION, LOCATION, ETC. (Not Warranted)
19387 Jan 2, 1981	Jones	Harry H. et al			Brigitte E. Helms	1140	114		Lot 76, Chestnut Ave. "Burgiss Hills", Greer
" "	"	Frances A. et al			" " "	1140	114		
19828 Jan 8, 1981	"	Bobby J. Elder, et al			William Rush Trammell	1140	448		Lot 21 White oak Hills Pk. II-A
20234 Jan 14, 1981	"	Clyde H. et al			Katherine J. Swan	1140	711	5.45	acres Hwy 276 Bates Tp.
" "	"	Hazel Batson et al			" " "	1140	711		
20651 Jan 16, 1981	"	Ann O. et al			Richard F. Watson, Jr. et al	1141	3		see deed Bk. 690 pg. 531 + 758 pg. 116 Release of Restrictions for Div.
20929 Jan 21, 1981	"	Charles R.			James E. Malone	1141	279	42 1/2	acres Saluda Sp.
20931 Jan 21, 1981	"	Edgar + James C. + Whitt et al			James E. Malone	1141	281	42 1/2	acres = Inad 2 Saluda Sp.
" "	"	Haskell M. + et al		Paul B. et al	" " "	1141	281		
" "	"	Ernest et al			" " "	1141	281		
" "	"	David L. et al			" " "	1141	281		
21128 Jan 22, 1981	"	FKA Sandra Gail Cason	Cason	Sandra Gail	Thomas L. Jones	1141	392		Piedmont 2nd lot 9 Piedmont Ave. E. side
21363 Jan 26, 1981	"			Paul Gerald	S Hunter Howard Jr.	1141	523		Option to purchase
21642 Jan 29, 1981	"		Manning W. et al		B + A Property Co. a Gen. Pte.	1141	693	12.93	acres Pelham Rd.
" "	"		Lois D. et al		" " " " "	1141	693		
21953 Feb 2, 1981	"		Lois O.		Russell M. Poore et al.	1141	872	0.66	acres - Lot Pelham Rd.

DIRECT or GRANTOR Index to Deeds — Greenville County, S. C.

☞ Open at Proper Tab according to First Letter or Letters of Name and refer to Buff Sub-Index sheet for page reference.

KEYS PRINTING CO., GREENVILLE, S. C.

(HH)

FILE NUMBER DATE OF RECORD	GRANTORS FAMILY NAMES	GIVEN NAMES ABCDEFGHIH	GIVEN NAMES IJKLMNO	GIVEN NAMES PQRSTUVWXYZ	GRANTEES	BOOK	PAGE	No. of Acres	BRIEF DESCRIPTION, LOCATION, ETC. (Not Warranted)
22662 Feb. 10, 1981	Jones		<i>etal</i> Jack W.		J. Kenneth Smith, <i>etal</i>	1142	528		Lot 2 Table Rock Rd. Cleveland Tp.
" "	"		<i>etal</i> Louise D.		" " " " "	1142	528		
22849 Feb. 12, 1981	"			Wayne	Thomas F. Bryan <i>etal</i>	1142	607		Lot 20 Center St. "Burlington" Sec. 1 Tp.
22875 Feb. 12, 1981	"	Donnie S.			Victory R. Trusty	1142	619		Tract Rutledge Lake Rd. Cleveland Stone Lake Hgts. Sec. 2
23139 Feb. 14, 1981	"		La Nelle S.		Ronald H. Post, <i>etal</i>	1142	751		Lots 109 + 110 Swin Lake ave. L'ville
23189 Feb. 14, 1981	"		Laddie L.		C. Manley Baldwin <i>etal</i>	1142	773	2.34 [±]	Lot E. Curtin St. Austin Tp.
23654 Feb. 20, 1981	"	Dennis H.			Harold R. Dillard	1143	109		Lot 8
24150 Feb. 26, 1981	"		L. E., <i>etal</i>		Bausch & Lorch, Inc.	1143	295		Easement for orig. on Deed Bk. 1143 Pg. 291 Permission to Relocate Sewer Lines +
24102 Feb. 26, 1981	"	Bobby J. Builders, Inc.			B. Michael Kirby, <i>etal</i>	1143	273		Lot 13 "White Oak Hills" Sec. III
24622 Mar. 3, 1981	"		Maurice H.		Edith Jones	1143	609		Power of Attorney
24621 Mar. 3, 1981	"		Maurice H.		Edith Jones	1143	566		Home Site "Less Strip" Lot 59 Shadow Lane "Super Hwy." 11-A
25086 Mar. 9, 1981	"	Bobby J. Builders, Inc.			C. Jean Wood	1143	883		Lot 13 White Oak Hills Phase Hope Tp.
25115 Mar. 9, 1981	"	<i>etal</i> Emma Plain			James N. Dweeney, <i>etal</i>	1143	891		Lot 4.5 Acres Barker Rd. Fairview
25648 Mar. 13, 1981	"	formerly Donna Sue Allen Allen Donna Sue + John Riley			Harold W. Herbert, <i>etal</i>	1144	262		Lot 60 Bellingham Sec. IV, Hill Real Estate
25825 Mar. 16, 1981	"	Donnie S. Jones 11-17-81		#12158	8 [±] BK 75-1429 The First National Bank of S.C.	1144	436		Pages not to Convey or encumber Lot
25931 Mar. 17, 1981	"				Sally Jo Robert Steiner Jones	1144	465		Lot 2 + Lot 3 Bausby Creek

DIRECT or GRANTOR Index to Deeds — Greenville County, S. C.

(HH)

Open at Proper Tab according to First Letter or Letters of Name and refer to Buff Sub-Index sheet for page reference.

KEYS PRINTING CO., GREENVILLE, S. C.

FILE NUMBER DATE OF RECORD	GRANTORS FAMILY NAMES	GIVEN NAMES ABCDEFGH	GIVEN NAMES IJKLMNO	GIVEN NAMES PQRSTUVWXYZ	GRANTEES	BOOK	PAGE	No. of Acres	BRIEF DESCRIPTION, LOCATION, ETC. (Not Warranted)
26191 Mar. 19, 1981	Jones	Carrie Lee	etal		U. S. District Court	1144	608		Court Order # 80-132-8 for Satisfaction & Release of Property Lien. In Deed BK. 1129, pg 791
" "	"	"	"		" " "	1144	608		
26441 Mar. 23, 1981	"		L. R. etal		Cora S. Smith Berry	1144	833		Right of Way Easement
" "	"		Mary P. etal		" " "	1144	833		
26453 Mar. 23, 1981	"		Johnny		Daniel Bolt, etal	1144	815	1	Acres
26866 Mar. 26, 1981	"		Syracuse Marguerite		Sophie S. Francis Power Authority	1145	136		Power of Attorney
26914 Mar. 26, 1981	"		Laddie Lynn		Western Carolina Regional	1145	111		Right of Way (559.2-1-4) Mills
27069 Mar. 27, 1981	"	Clinton	Marie W.		Alvin J. Medlock etal	1145	181		Lot 46 "A" Street (Beattie) Woodside Mill Village
27142 Mar. 30, 1981	"		by Master Frank P. Mc Lawton Jr. Melvyn A. & Jesse C.		Sec. of Housing & Urban Dev. # 21946 DBK 1251 pg 1589 - 3.23-58	1145	247		Lot 101 Mc Beth St. Monaghan Sec. II
27430 Mar. 31, 1981	"		Bobby Joe		J. Arnold Runcor, etal	1145	365		land for Little Lot 28 Stratford
27393 Mar. 31, 1981	"		Fred B.		Asheton, Inc.	1145	402	18.41	Acres Woodruff Rd. Butler Tp.
27390 Mar. 31, 1981	"		Allene S. etal		Asheton, Inc.	1145	394	29.13	Acres Woodruff Rd. Butler Tp.
27395 Mar. 31, 1981	"		Allene Smith etal		Southside Bapt Church	1145	399	21.24	Acres Woodruff Rd. (Hwy 146) Butler Tp
" "	"		Fred B. etal		" " "	1145	399		
27567 Apr. 1, 1981	"		Cancelled 6-22-83 Dannie S. L... P.	Deed BK 1190 pg. 988	Warren M. Lead etal	1145	467		Trust Agreement
27456 Apr. 1, 1981	"		ann Barbara		Conie Louise Atkin	1145	436		Int. lot 40 "Dumny Acres"

DIRECT or GRANTOR Index to Deeds — Greenville County, S. C.

☞ Open at Proper Tab according to First Letter or Letters of Name and refer to Buff Sub-Index sheet for page reference.

KEYS PRINTING CO., GREENVILLE, S. C.

FILE NUMBER DATE OF RECORD	GRANTORS FAMILY NAMES	GIVEN NAMES ABCDEFGHIJ	GIVEN NAMES JKLMNO	GIVEN NAMES PQRSTUVWXYZ	GRANTEES	BOOK	PAGE	No. of Acres	BRIEF DESCRIPTION, LOCATION, ETC. (Not Warranted)
27598 Apr. 1, 1981	Jones			Jo Ann P.	Jo Ann P. Jones, Jr.	1146	489		Woods, Mc. Lot 18 Kingsbridge Dr. Botany
27718 Apr. 2, 1981	"			ms. Pallie T.	Grady M. Jones, et al	1145	585	4.52	acres Jones Mill Rd. less R/W Hghts Chick Spgs. Sp. Paria Mt.
29117 Apr. 16, 1981	"	Arthur P.	+	Winona	Joe L. Clement	1146	411	1.55	Tract 33 Holly Hill Ct. Halloran
29172 Apr. 17, 1981	"			etal Novella Smith	Ernest Smith, Jr.	1146	534	3/100	acre Oil Mill Tract 5/6 Grove Tp.
29256 Apr. 17, 1981	"			Philip W.	Charles J. Love, et al	1146	536		Lot 55 Pebble Creek Sec. II Ph IV
30199 Apr. 29, 1981	"	Mrs. Geneva			etal Brian Alan Coxwell	1147	164		Land Contract 1/2 acre Griffith
30215 Apr. 29, 1981	"			Lee Michael + Lervie R.	B. + D. Enterprises	1147	105		Lot 192 "Sherwood Forest"
31452 May 11, 1981	"			Katherine V.	James Vardin	1147	825		Power of attorney
31495 May 13, 1981	"	Cornel D.	+	etal Ronald R.	Harry Means	1147	843		Mt. Tract 3 = 1 acre austin sp.
31493 May 12, 1981	"	Cornel D.	+	etal Ronald R.	Moses Means	1147	848		Mt. Tract 2 = 1 acre austin sp.
31492 May 12, 1981	"	Cornel D.	+	etal Ronald R.	Roscoe C. Means Jr.	1147	852		Mt. Tract 6 = 1.516 acres austin sp.
31483 May 12, 1981	"	Cornel D.	+	etal Ronald R.	Walker Means	1147	855		Mt. Tract 4 = 1 acre austin sp.
31475 May 12, 1981	"	Cornel D.	+	etal Ronald R.	Harold Means	1147	858		Mt. Tract 8 = 1.516 acres austin sp.
31474 May 12, 1981	"	Cornel D.	+	etal Ronald R.	Beatrice Means Williams	1147	861		Mt. Tract 1 = 1.516 acres austin sp.
31473 May 12, 1981	"	Cornel D.	+	etal Ronald R.	Cornell M. Means	1147	864		Mt. Tract 5 = 1.516 acres austin sp.
31997 May 15, 1981	"	Frances Halcombe			Katherine J. Baldwin	1148	186		Power of attorney

DIRECT or GRANTOR Index to Deeds — Greenville County, S. C.

(III)

Open at Proper Tab according to First Letter or Letters of Name and refer to Buff Sub-Index sheet for page reference.

KEYS PRINTING CO., GREENVILLE, S. C.

FILE NUMBER DATE OF RECORD	GRANTORS FAMILY NAMES	GIVEN NAMES ABCDEFGHIJ	GIVEN NAMES JKLMNO	GIVEN NAMES PQRSTUVWXYZ	GRANTEES	BOOK	PAGE	No. of Acres	BRIEF DESCRIPTION, LOCATION, ETC. (Not Warranted)
31912 May 15, 1981	Jones			etal Thomas L. Diane Campbell	John E. Harris, et al	1148	142		Lot 9 Piedmont Ave. E. etc.
" "	"		(Formerly Sandra	Sandra Dail	" " " "	1148	142		
32134 May 18, 1981	"		Jill C.		Leroy Cunningham, et al	1148	284		Lot Butter Sp.
32247 May 19, 1981	"	Family Court	Larry R. Patterson		Lily Carolyn Jones	1148	352		Court Order # 80-DR-23-606
32356 May 20, 1981	"		Harry Willard		Juanita G. Jones	1148	488		Power of Attorney Ave. Green
32434 May 21, 1981	"		Bobby	Shirley	House Mart, a Pth.	1148	533		Lot 7 Madison St. + Donaldson Dr. S.ville Austin Sp.
33451 June 2, 1981	"		Linda S. +	Stephen S.	Howard D. Driner	1149	158		Lot 612 Alder Dr. Westwood Sec.
33655 June 3, 1981	"		Bobby J. Bldie, Jr.		Thomas L. Binson, et al	1149	256		Lot 3 Hollyton Sec. I
33949 June 5, 1981	"		Bobby J. Bldie, Jr. DBA The 3rd Lounge		Charles J. Watson, et al	1149	489		Lot white Oak Hills Phase II-A
34152 June 9, 1981	"		Henry Walter Indiv +		Callina Music Co. Inc.	1149	634		Coin Machine Agreement Sec. 1
34373 June 11, 1981	"		Elizabeth	Wilson Woodrow	Steven M. Wilson, et al	1149	760		Lot 56 Hwy 415 Paris View Fairview Sp.
34591 June 12, 1981	"			Sue F.	Paul L. Wiget, et al	1149	852	13.1	acres - In 8 Hwy 418
35158 June 19, 1981	"		Ethel Smith Harrison	Lucile S. et al	Betty R. Bryson	1150	283		Lot 7 Pendleton St. Sec. 1
35519 June 23, 1981	"		Gary	Shirley H.	Jamon Michael Jones et al	1150	454		Lot 37 Loraine Dr. Meadowbrook Sp.
35464 June 23, 1981	"		Grover L.		Paul Phillip Campbell	1150	408		Lot Post Dr. also easement Butler Sp. IV
85 July 1, 1981	"		Bobby J.		Tommy L. McCall, et al	1150	938		Bond for title - Lot 5 Farmington

DIRECT or GRANTOR Index to Deeds — Greenville County, S. C.

Open at Proper Tab according to First Letter or Letters of Name and refer to Buff Sub-Index sheet for page reference.

KEYS PRINTING CO., GREENVILLE, S. C.

(JS)

FILE NUMBER DATE OF RECORD	GRANTORS FAMILY NAMES	GIVEN NAMES ABCDEFGHIH	GIVEN NAMES IJKLMNO	GIVEN NAMES PQRSTUVWXYZ	GRANTEES	BOOK	PAGE	No. of Acres	BRIEF DESCRIPTION, LOCATION, ETC. (Not Warranted)
173 July 1, 1981	Jones		Durham Miles &	Huff, et al William Joseph et al Robert	James M. Woods et al	1150	980		Lot 60 Judson Mills Sec. I
" "	"				" " "	1150	980		
824 July 9, 1981	"		Allene Smith et al		John M. Dillard	1151	438		Limited Power of attorney
" "	"		Fred B. et al		" "	1151	438		
824 July 9, 1981	"		Allene Smith, et al		John M. Dillard	1151	445		Limited Power of attorney
" "	"		Fred B. et al		" "	1151	445		
1576 July 17, 1981	"			Robert S. et al	First National Bank of S.C.	1151	969		Assignment of Lease
1872 July 22, 1981	"		Bobby J. Bldns, Inc.		Phillip G. Lilly et al	1152	164		Lot 45 "White Oak Hills" Sville
2385 July 28, 1981	"			Wilma K. et al	Group III associates, et al	1152	495		Pt. lot 3 Cr. Jones & N. Maple St.
2495 July 29, 1981	"		Dorothy A. &	Rita et al	Kenneth W. Belcher, et al	1152	549		Lots 14 & 15 O'neal Tp.
" "	"		Rita et al		" " " " "	1152	549		
2932 July 31, 1981	"		Evander S.		Carol Ann Jones	1152	793		Int. 1.54 Acs. View Mount Dr.
3871 Aug. 11, 1981	"		Gloria H.		D. Allen Grumbine	1153	374		Power of Attorney (Real Estate)
3847 Aug 11, 1981	"		Joyce R.		Douglas J. Miller et al	1153	370		Contract, 1 acre Oaklawn Sp.
4862 Aug 24, 1981	"			Peggy Putman	Clyde Putman, Jr.	1153	956		Int. 10.5 Acs. Augusta Rd
4992 Aug 25, 1981	"		Jr Ann E	Thomas M.	Douglas J. Huffman et al	1154	35		Trust Estate del II Lot 248 Ellemers. Dr. Del

DIRECT or GRANTOR Index to Deeds — Greenville County, S. C.

(571)

Open at Proper Tab according to First Letter or Letters of Name and refer to Buff Sub-Index sheet for page reference.

KEYS PRINTING CO., GREENVILLE, S. C.

FILE NUMBER DATE OF RECORD	GRANTORS FAMILY NAMES	GIVEN NAMES ABCDEFGHIJ	GIVEN NAMES JKLMNO	GIVEN NAMES PQRSTUVWXYZ	GRANTEES	BOOK	PAGE	No. of Acres	BRIEF DESCRIPTION, LOCATION, ETC. (Not Warranted)
5780 Aug 26, 1981	Jones	Bobby Joe			Alice D. Howard	1154	136		Traveling Post Lot 61 Sunny Acres
5902 Sept 2, 1981	"	Bobby Joe Bobby Joe	1-4-83	Deed BK 1180 pg. 265 # 16303	Jayce Lynn Cannon	1154	526		Bond for Title - Lot Woodfield Sec. B
5972 Sept 3, 1981	"			Perry A.	Pearly L. Aiken	1154	575		Lot 252 & pt 251 Fryhall Rd.
6069 Sept 4, 1981	"		Lidie B.		Jay S. Jones	1154	638		Land Contract Lot Brown Rd.
6637 Sept 11, 1981	"		Joyce A.		Douglas J. Miller et al	1154	936		Contract for Sale 1 acre
7177 Sept 18, 1981	"			Philip W.	Richard C. Hurst, et al	1155	306		Lot 258, Canebrake II
7329 Sept 21, 1981	"	Harvey W. & Juanita G. et al	9-21-83	# 9592	Heathwood	1155	420		Restrictions Real Estate
7688 Sept 25, 1981	"	Harvey W. & Juanita G. Harvey W. & Juanita G.		Precious	First Nat'l Bank	1155	742		Agreement not to Convey or Encumber Supt. Sp.
7681 Sept 25, 1981	"	Glover Y.			Raymond Earle Jones et al	1155	730		Mt. 0.78 acre Post Oak Rd.
7994 Sept 29, 1981	"		Laddie L.		Georgia-Pacific Corp.	1155	933	20	acres Timber Deed
8609 Sept 29, 1981	"			William	Kenneth Sloan Jones, et al	1155	941		Lot 66 Chesterfield Estate, Sec. III Way "Heritage Lakes"
8027 Sept 29, 1981	"			Philip W.	Armand Curtis, et al	1155	944		Lot 32 Hardem Trail & Lipizgan
8133 Sept 30, 1981	"		Linda S. & Ronald L.		David E. Lunn, et al	1155	993		Lot 117 "Deerpen Place" Sec 4
8604 Oct 5, 1981	"			W. C.	Blanche H. Jones	1156	288		Mt. lot 20 West Blvd.
8673 Oct 5, 1981	"	Harry R.			Blanche H. Jones	1156	289		Mt. lot 20 West Blvd.
Oct 6, 1981	"			Paul Gerald	S. Hunter Howard et al	1156	307		Lot S. Main St. S.ville

DIRECT or GRANTOR Index to Deeds — Greenville County, S. C.

()

☞ Open at Proper Tab according to First Letter or Letters of Name and refer to Buff Sub-Index sheet for page reference.

(KK)

KEYS PRINTING CO., GREENVILLE, S. C.

FILE NUMBER DATE OF RECORD	GRANTORS FAMILY NAMES	GIVEN NAMES ABCDEFGHIJ	GIVEN NAMES JKLMNO	GIVEN NAMES PQRSTUVWXYZ	GRANTEES	BOOK	PAGE	No. of Acres	BRIEF DESCRIPTION, LOCATION, ETC. (Not Warranted)
8684 Oct 6, 1981	Jones				Rebecca R. Charles R. Boyer, Jr.	1156	345		Lot 26 Curtis Grove Sec. 2
8834 Oct 7, 1981	"	Douglas R. et al			Kenneth Beemer et al	1156	386		Lot 23 Hillhouse Tract Chick Spry Sp.
8994 Oct 9, 1981	"	FKA Wanda E. Kemmell		Elaine Wanda	Eley Bittner Mann	1156	502		Lot 15 + pt. Lot 16 Mayflower St
9130 Oct. 9, 1981	"	Doris D. Gramlett Ethel S. Byrd, atty in fact by master Frank P. Mc Lawan, Jr.			Walton Green, et al	1156	580		mt. Tract 2 = 57 1/2 acrs
9200 Oct. 12, 1981	"			Stephen D.	Southern Bank & Trust Co.	1156	607		Lot East Ave. (Ann St) Austin Sp.
9677 Oct. 16, 1981	"	Bobbie Jean DeVoe, Co-Exec. of Dillard			Stuart I. Jones, et al	1156	898		Lot 46 Parcel Lt. Dr. "Carrelat"
9770 Oct. 19, 1981	"	Earlene		9-1-878 + 8c Dannie S. Lankford #10991	Loan assoc. Carolina Fed. Savings &	1157	14		Real Prop Agree Agreement
10028 Oct. 21, 1981	"		James H.		Jack E. Shaw	1157	101		Addendum To Lease
10407 Oct 26, 1981	"		Horace S. et al		Horace W. Jones	1157	274		Lot 5 Delta Dist. "Long Forest Area"
" "	"		Edna L. et al		" " "	1157	274		
10635 Oct. 29, 1981	"		Indiv + DBA: Dinos Corner Lydia P. et al		Collins Music Co Inc	1157	539		Coin Machine Agreement
10701 Oct. 29, 1981	"		A/K/A Nina Jones Nenia et al		James E. Jones, et al	1157	512	4	acres Grant Tp.
" "	"		Lydia et al		" " " " "	1157	512		
11328 Nov. 5, 1981	"		C. J., Jr.		L. Louie Booker	1157	853		Parcel Hellams St. St. 2nd
11327 Nov. 5, 1981	"		C. J., Jr.		Bobby W. Booker	1157	854		Parcel Hellams St. St. 2nd
11749 Nov. 11, 1981	"			W. Paul et al	Secretary of State	1158	165		Christ Church Simpsonville Certificate of Incorporation, 2nd

DIRECT or GRANTOR Index to Deeds — Greenville County, S. C.

(KKI)

Open at Proper Tab according to First Letter or Letters of Name and refer to Buff Sub-Index sheet for page reference.

KEYS PRINTING CO., GREENVILLE, S. C.

()

FILE NUMBER DATE OF RECORD	GRANTORS FAMILY NAMES	GIVEN NAMES ABCDEFGH	GIVEN NAMES IJKLMNO	GIVEN NAMES PQRSTUVWXYZ	GRANTEES	BOOK	PAGE	No. of Acres	BRIEF DESCRIPTION, LOCATION, ETC. (Not Warranted)
12020 Nov. 13, 1981	Jones			Philip W.	Evelyn P. Cizek	1158	298		Creek Pt IV Sec. II Lot 25 Pebble Creek Ct. "Pebble"
12511 Nov. 23, 1981	"		Mae Bell	Bighy	Leroy Cureton, et al	1158	658		Lot 120 Pleasant Valley Sec. 5 "Cambridge Park"
12595 Nov. 23, 1981	"			Philip B.	Linda Jones	1158	698		Lot 46 Devonwood Ct.
12606 Nov. 24, 1981	"			Robert W.	Nobuharu Murai	1158	711		Blagden rd of Cone Mills. Lot 30 (106) Laster Ave. Union
12839 Nov. 27, 1981	"	Bobby J.	Builders, Inc.		Betty B. Boyer, et al	1158	840		W. white Oak Hills Sec. 2 Bond for title Lot 38 Green Fern
13268 Dec. 3, 1981	"			Sara D.	Broadcasting Co. of the Catahump, Inc.	1159	68		License Agreement
13862 Dec. 11, 1981	"	Danny J.		Vicki H.	Gerald R. Peck, et al	1159	376		Lot 65 Glendale Sec. II
14025 Dec. 15, 1981	"	Gloria			United States Dist Court	1159	437		Agreement affecting Real Estate. Drawing for bid bond for W. Day Follow Pittman
"	"	Dennis S. Inkley			" " " "	1159	437		III (81-577K) Lot 51 Rockvale Sec. I Lot I & Pt. lot 80 Long Hill St. Augusta Rd. Hills
"	"	"	"	"	" " " "	1159	437		
14175 Dec. 16, 1981	"			Sara D.	Betty Jones Willis	1159	516		General Durable Power of Attorney
14840 Dec. 28, 1981	"		Janice Marie		James W. Horne	1160	35		Lot Little Luper Rd. Oak Hills" Sec. III
14842 Dec. 29, 1981	"	S/A Bobby J.	Bldg Inc.	Bobby Joe,	William M. Trent, et al	1160	36		Lot 56 Green Fern Dr. white
15171 Dec. 31, 1981	"		Jimmy H.		John P. Jones	1160	337	1.71	Acres Keeler Bridge Rd. Peter Jp
15250 Dec. 31, 1981	"		Mel W.		Robert A. Dobson, III	1160	394		Lot 2 S.C. Hwy No 291 Ingl. Co. Village, Sec. 4
15769 Jan 9, 1982	"	Dorothy C.	Lloyd		Kenneth C. Cooper	1160	859		Option to Purchase Lot 140, Piedmont

Cancelled Deed Bk 1206 pg 47
2-9-1984
#24551

July 12, 1985 #1473
Cancelled Deed Bk 1244 pg 21
Dennis S. Inkley

DIRECT or GRANTOR Index to Deeds — Greenville County, S. C.

I

Open at Proper Tab according to First Letter or Letters of Name and refer to Buff Sub-Index sheet for page reference.

KEYS PRINTING CO., GREENVILLE, S. C.

(LL)

FILE NUMBER DATE OF RECORD	GRANTORS FAMILY NAMES	GIVEN NAMES ABCDEFGH	GIVEN NAMES IJKLMNO	GIVEN NAMES PQRSTUVWXYZ	GRANTEES	BOOK	PAGE	No. of Acres	BRIEF DESCRIPTION, LOCATION, ETC. (Not Warranted)
15766 Jan 8, 1982	Jones			etal Keith + Wallace	Clara M. Farmer	1160	843	1.17	Rd. O'neal Jr. Ac. Cr. O'neal Camp Rd. + Bruce
16601 Jan 25, 1982	"	Deborah W			Richard O. Jones	1161	405		Mt. lot 7 Sax Sauci
16631 Jan 25, 1982	"			Philip B.	Martha S. Jones	1161	408		Lot 66 "Cambridge Park"
16770 Jan 26, 1982	"			Sarah D.	H. Z. Jones	1161	470		General Power of Attorney
16752 Jan 26, 1982	"					1161	484		Section Bk. 559 Pg. 457 + 993 Pg. 595 Partial Release of Restrictive Covenants
17088 Jan 29, 1982	"	H. Z.			Sarah D. Jones	1161	661		General Power of attorney
17415 Feb. 3, 1982	"			etal William H.	Greenville County	1161	969		Right of Way Dedication
17415 Feb. 3, 1982	"				William C. Greenville County	1161	972		Right of Way Dedication Park
17456 Feb 3, 1982	"			J. B., etal	James Edwin Lester, etal	1161	962		Lot 43 North Haven Dr, "Buncombe Highland Jr.
17535 Feb. 4, 1982	"	FKA Josephine J. Williams		Josephine J.	Walter Thompson, etal	1162	36		Mt. 82.02 Acres Muck Creek Rd Lot 5 Hammett Br. Rd.
17814 Feb. 9, 1982	"	Donald L.		etal William S.	Joseph Pierce Mayer	1162	205		Mt. 1 acre Brushy Creek Rd. also Mt. Long "Washington Hgts."
17909 Feb. 10, 1982	"			James A., Sr.	Mary Jones	1162	259		Mt. Lot 37 + pt. lot 38 Washington Bk. A.
17946 Feb. 10, 1982	"	M. Etheleen Athins		J. L. Jr.	James E. Wood, etal	1162	269		Lot 60 Henderson St. "City View"
20060 Mar 8, 1982	"	Cornie Louise			Jack W. Pruett, etal	1163	530		Lot 40 Borden Cir "Sunny Acres" Piney Mt. Rd. (S.C. 46) also Lot
20229 Mar. 10, 1982	"			Stephen G.	Progressive Builders, Inc.	1163	669		Mt. Lot 71 Pleasantburg Dr. (Hwy 291) +
20945 Mar. 14, 1982	"	DKA Lowell Clayton Jones Clayton L.			under authority Western Carolina Regional	1164	116		Right of way (541.5-1-18)

DIRECT or GRANTOR Index to Deeds — Greenville County, S. C.

(LLI)

Open at Proper Tab according to First Letter or Letters of Name and refer to Buff Sub-Index sheet for page reference.

KEYS PRINTING CO., GREENVILLE, S. C.

FILE NUMBER DATE OF RECORD	GRANTORS FAMILY NAMES	GIVEN NAMES ABCDEFGH	GIVEN NAMES IJKLMNO	GIVEN NAMES PQRSTUVWXYZ	GRANTEES	BOOK	PAGE	No. of Acres	BRIEF DESCRIPTION, LOCATION, ETC. (Not Warranted)
20944 Mar. 19, 1982	Jones			Letha W. et al	Seven Authority. Western Carolina Regional	1164	110		Right of Way (472-1-8-1) 28 Daluda Lake Rd. "White Oak Hills" P.R. II-A Int. Lot 22 Lombard Rd. also Lot
20982 Mar. 19, 1982	"	Bobby Joe	Blders Inc.		A. J. Price Blders, Inc.	1164	134		
20993 Mar. 19, 1982	"	Ernest			Lesterett Smith, et al	1164	138		Lot 22 Gin Rd. "Shady Area"
21327 Mar. 24, 1982	"	Amos E. & Margaret			Michael R. Hightower	1164	324	2.83	acres S.E. Hwy 93 O'Neal Sp.
21742 Mar. 30, 1982	"	Dois V. et al		Robert C.	Bob Jones Company, Inc.	1164	658		Memorandum of Lease
21741 Mar. 30, 1982	"	Dois V.		Robert C. et al	Caroline Fed. S. L. Loan	1164	661		Assignment of Lease - for Orig. see deed bk. 1164 pg. 658
"	"	Bob Co. Inc. et al			" " "	1164	661		
21714 Mar. 30, 1982	"			Robert W. Skinner Jr.	Greg B. Jones	1164	583		Int. lot 6 White Horse Hgts.
21722 Mar. 30, 1982	"			Wilhelmina Skinner	Edell Skinner	1164	591		Int. 1/2 acre Chick Spgs Sp.
21722 Mar. 30, 1982	"			Wilhelmina Skinner	Edell Skinner	1164	595		Int. lots 10 & 11 Chick Spgs Sp.
21722 Mar. 30, 1982	"			Wilhelmina Skinner	Edell Skinner	1164	600		Int. 2 Tracts = 2.7 acs. O'Neal Sp.
21722 Mar. 30, 1982	"			Wilhelmina Skinner	Edell Skinner	1164	602		Int Lot Chick Springs Sp.
21826 Mar. 31, 1982	"			Oliver J. et al	Charles A. Stephens et al	1164	685		Lot 21 Cr. Hollywood & Vista Dr. "Vardry Vale" Sec. 1
"	"			Mary Sue et al	" " "	1164	685		
21917 Mar. 31, 1982	"	Dois Langley, et al			Gary J. Bruce	1164	742		Lots 18 & 19 Davis Dr.
22002 Apr. 1, 1982	"			Wilhelmina Skinner	Edell Skinner	1164	788		Int Lot Chick Spgs Sp.

DIRECT or GRANTOR Index to Deeds — Greenville County, S. C.

Open at Proper Tab according to First Letter or Letters of Name and refer to Buff Sub-Index sheet for page reference.

KEYS PRINTING CO., GREENVILLE, S. C.

(MM)

FILE NUMBER DATE OF RECORD	GRANTORS FAMILY NAMES	GIVEN NAMES ABCDEFGH	GIVEN NAMES IJKLMNO	GIVEN NAMES PQRSTUVWXYZ	GRANTEES	BOOK	PAGE	No. of Acres	BRIEF DESCRIPTION, LOCATION, ETC. (Not Warranted)
21971 Apr 1, 1982	Jones	Horace W.			George Edwin Grooms <i>et al</i>	1164	808		Acres" Lot 5 Delta Dr. "Longforest Piedmont Mfg. Co Village
22279 Apr 5, 1982	"	NKA Patricia Holt Jones Burgess			Esti D. Holt	1164	989		Lot 33 (44) Orr Hill St. (ave.) Sec 3
22906 Apr 13, 1982	"	S/A Kathleen Sumner			S/A Kathleen Sumner				Corrective Deed
22933 Apr 14, 1982	"	1-23-90 Blanche B.	Kathrine	# 3796	Kathrine Jones & Loan Assoc. 117-660	1165	312		Lot 11 for orig see Deed BK 1115 pp. 551
23245 Apr 19, 1982	"	Blanche B.	Richard L.		American Federal Savings <i>et al</i>	1165	342		Real Property Agreement
23194 Apr 19, 1982	"	Bobby J. Bldg, Inc.	Jan Christian		Edward R. Flanary, Jr. <i>et al</i>	1165	499		Lot 47 "White Oaks Sub"
23255 Apr 19, 1982	"	Ollie S.			James D. Rhinehardt	1165	496		Lot 38 White Oak Hills Sec 2 Eagle Grant Tp.
23390 Apr 20, 1982	"	Betty Jean			Elizabeth R. Stephens	1165	527		Lot 45 Sangamo Dr. Belaire Hills" Sec. 2
23451 Apr 21, 1982	"	Frank A.			Larry V. Jones	1165	585		Int. lot 39 Embury St. Colonial
23453 Apr 21, 1982	"	Anna E.			Gerald D. Vaughn	1165	635		4 Parcels Deer Hwy, Hwy 276 Cleveland Tp.
23755 Apr 26, 1982	"	Edward M. Jr.			Gerald D. Vaughn <i>et al</i>	1165	639		Cleveland Tp. 4 Tracts Deer Hwy, Hwy 276
24180 Apr 30, 1982	"	Donna K.		Robert E.	Paul B. Jones, <i>et al</i>	1165	864	1.05	Acres of Mills Mill
24599 May 5, 1982	"	Gilbert D.		Pauline E.	Darrell Charles Hodges, <i>et al</i>	1166	187		Lot 65 Lake Circle St. Village Creek"
24730 May 6, 1982	"	Josephine T.			Edward N. Barnes, <i>et al</i>	1166	374		Lot 143 Sugar Creek Ln. "Sugar Highland Tp.
24755 May 6, 1982	"	Faye B.		Philip W.	Benny Lee Thompson Robert L. Siddons, <i>et al</i>	1166	505		Tract Mush Creek Road Esti" Sec. 1
						1166	506		Lot 30 Old Mill Court, Old Mill

DIRECT or GRANTOR Index to Deeds — Greenville County, S. C.

(MMI)

Open at Proper Tab according to First Letter or Letters of Name and refer to Buff Sub-Index sheet for page reference.

KEYS PRINTING CO., GREENVILLE, S. C.

FILE NUMBER DATE OF RECORD	GRANTORS FAMILY NAMES	GIVEN NAMES ABCDEFGHIJ	GIVEN NAMES JKLMNOPQ	GIVEN NAMES RSTUVWXYZ	GRANTEES	BOOK	PAGE	No. of Acres	BRIEF DESCRIPTION, LOCATION, ETC. (Not Warranted)
25115 May 11, 1982	Jones	Jays B.		Philip W.	Investors Title Insurance Co. et al	1166	684		Agreement
25156 May 12, 1982	"			Vena	Viola H. Heath et al	1166	793		Power of attorney Daha Hills Sec. III
25494 May 17, 1982	"	Bobby Joe Bleda, Inc.			Darrell S. Galloway et al	1166	982		Lot 17 Green Fern Dr. White Ave. Blk H Green
25563 May 18, 1982	"	Bros. Canning Co. Inc.			William E. Harvey, III et al	1167	30		Lot 9 Duke St. + Pennsylvania Hills Green
25626 May 18, 1982	"		Mary Jane		Don E. Holtzclaw, et al	1167	53		Lot 65 Chestnut Ave. Burgess
25754 May 20, 1982	"	Etta Vera Skinner			Leona Jones Westbrook et al	1167	167		Power of Attorney "Stratton Place"
25870 May 21, 1982	"			Phillips W.	John J. Lucas et al	1167	230		Lot 2 Providence Square Chick Spgs. Sp.
25990 May 21, 1982	"	Dorothy B.			Dr. H. Agre. by Dorothy B. Jones Citizens + Southern Nat'l Bank et al	1167	296	22.1	acres Green - Brasely Creek Rd. Richmond Hills
26214 May 25, 1982	"	Dean W. + Joyce			Stephen N. Marlow et al	1167	445		Lot 30 Repechburg Dr. Vernon Ests. Sec 142 Chick Spgs Sp
26515 May 27, 1982	"	Homer E.		Polly W.	W. O. Crowley et al	1167	635		Lot 99 Mount Vernon Rd. Mount
26594 May 28, 1982	"			Ruby Lee Scott et al	Vernon Scott Jones et al	1167	691		Agreement
26595 May 28, 1982	"			Ruby Lee et al	Vernon Scott Jones et al	1167	694		Water ave. "Peehwick's Hgts" Life Est. reserved - Lot 23
26830 June 1, 1982	"		Lillie Mae		Roger L. Sexton et al	1167	864		Lot 17 C
26854 June 1, 1982	"	Bros. Canning Co., Inc.			Joel C. Greene	1167	871		2 Parcels, Chick Spgs Sp.

next page

DIRECT or GRANTOR Index to Deeds — Greenville County, S. C.

Open at Proper Tab according to First Letter or Letters of Name and refer to Buff Sub-Index sheet for page reference.

KEYS PRINTING CO., GREENVILLE, S. C.

(N.N)

FILE NUMBER DATE OF RECORD	GRANTORS FAMILY NAMES	GIVEN NAMES ABCDEFGHIH	GIVEN NAMES IJKLMNO	GIVEN NAMES PQRSTUVWXYZ	GRANTEES	BOOK	PAGE	No. of Acres	BRIEF DESCRIPTION, LOCATION, ETC. (Not Warranted)
26875 June 2, 1982	Jones	Ethelen ^M		J. L. Jr.	James E. Woods ^{etal}	R-Record 1167	884		For Orig see Deed Bk 1162 Pg 269 Lot 60 Henderson St. City View "Blk"
27469 June 8, 1982	"	Dorothy B.			Brenda J. Ellington ^{etal}	1168	269		Lot Woodruff Industrial Lane Hampton Acres
27602 June 9, 1982	"			Sue J.	Wan L. Smith ^{etal}	1168	345		Lot 30 Millbrook Cir. North Saluda Co.
27545 June 9, 1982	"	Anna E			Daniel S. Hunt	1168	299	10.05	Acres Short Branch Rd.
27638 June 10, 1982	"			Stamey Sadie	William C. Hood	1168	400	1/2	Acres Stamey Valley Rd. Saluda
27852 June 11, 1982	"			Stamey Sadie Jane	Eddie D. Carver ^{etal}	1168	511	.87	Lot Stamey Valley Rd. Saluda
28802 June 23, 1982	"	Aron			Virginia Jones	1169	104		Power of Attorney
29158 June 28, 1982	"	by atty. in part Fred B.		John M. Dillard	Asheton Sub'd	Dedication: Book 1	423		Consent by mortgage to Dedication: Street & Road to B'nk County for Public Use and Release of Lien
29158 June 28, 1982	"	by atty. in part Allene S. et al (Remainderman)		John M. Dillard	Asheton	Dedication: Book 1	423		Street & Road - and Release of Lien Consent by mortgage to Dedication of
29274 June 29, 1982	"			R/K/A R. W. Jones	Annie Lee Bridwell	Correction Deed 1169	374		for orig see Deed Bk 1125 Page 143 Lot 11 Albion Co. Berea Hgts. Addition
112 July 1, 1982	"			Robert W. ^{etal}	Frank L. Bridges ^{etal}	1169	559		2.22 ac. Cr. Little Texas & Rifle Range Rd., also 0.65 acs. Batts Tp.
495 July 7, 1982	"			Jean T. ^{Indiv. + Exor.}	William E. Jones	1169	790		4 Tracts, also Mt. Easement
613 July 8, 1982	"	Albert		Judson O. ^{Robert S.}	Julia Chattman	1169	843		Mt. lot 96 Norwood Hgts

DIRECT or GRANTOR Index to Deeds — Greenville County, S. C.

(NNI)

Open at Proper Tab according to First Letter or Letters of Name and refer to Buff Sub-Index sheet for page reference.

KEYS PRINTING CO., GREENVILLE, S. C.

FILE NUMBER DATE OF RECORD	GRANTORS FAMILY NAMES	GIVEN NAMES ABCDEFGH	GIVEN NAMES IJKLMNO	GIVEN NAMES PQRSTUVWXYZ	GRANTEES	BOOK	PAGE	No. of Acres	BRIEF DESCRIPTION, LOCATION, ETC. (Not Warranted)
1250 July 16, 1982	Jones		Laddie Lynn		Henry L. Tate, Jr. ^{etal}	1170	235		League de. v S.C. Aug. 20 417 Bond for title - 9.65 Acres mt
3065 Aug 6, 1982	"		J. B.		Zion Pentecostal Church	1171	610		Int Lots 28 + 29 Sullivan St.
3301 Aug 9, 1982	"		J. Clyde		Mildred S. Jones	1171	719		Lot 4 Oregon St. "Karatena R."
3333 Aug 10, 1982	"		M. B.		Duke Power Co.	1171	776		Right of Way
3642 Aug 12, 1982	"		J. W.		Piedmont Natural Gas Co. ^{Inc.}	1172	83		Right of Way Agreement
3625 Aug 12, 1982	"		Manning W. ^{etal}		B & C Property Co. ^{a Gen Pts.}	1172	46	14.89	Acres Pelham Rd. Also
"	"		Louis O. ^{etal}		" " "	1172	46		Easement
4046 Aug 14, 1982	"	Franklin O.			Marcum D. Mace ^{etal}	1172	385		Bond for title 2.5 acres Creek Rd.) Chick. Prop. Sp.
4668 Aug 25, 1982	"		J. O.		Marion Greg Tynes ^{etal}	1172	690	2 3/4	Acres Old Rutherford Rd. (mt.)
4826 Aug 27, 1982	"		Laddie L.		Jack N. Pearson ^{etal}	1172	896	0.95	acs. Jones Mill Rd, Salida Sp.
4912 Aug 27, 1982	"			Stamey Sadie Jane	C. J. Wade	1172	959		Lot C. Stamey Valley Rd. + County Rd Sp.
5029 Aug 30, 1982	"	Alvin J.			Erline E. Jones	1173	23		Int. lot North Parker Rd. Paris mt. Bates Sp.
5231 Aug 31, 1982	"		John P.		Roscoe Wyatt	1173	131	1.71	acc. Keeler Bldg. Rd. + Hudson
5252 Sep 1, 1982	"	Brother Canning, Co Inc.			Commercial Credit Equipment ^{Corp.}	1173	209		Owner's Waiver + Consent
5498 Sept 2, 1982	"		Marshall E. Jr.		Harman L. Gibbs Jr. ^{etal}	1173	268		Pt. Tracts 17 + 18
5709 Sept. 7, 1982	"	Henry Guy			Margaret E. Jones	1173	409	4.70 ⁰⁰⁰	Pt. Tract 2 Pine View Rd.

DIRECT or GRANTOR Index to Deeds — Greenville County, S. C.

☞ Open at Proper Tab according to First Letter or Letters of Name and refer to Buff Sub-Index sheet for page reference.

KEYS PRINTING CO., GREENVILLE, S. C.

FILE NUMBER DATE OF RECORD	GRANTORS FAMILY NAMES	GIVEN NAMES ABCDEFGHIJ	GIVEN NAMES JKLMNO	GIVEN NAMES PQRSTUVWXYZ	GRANTEES	BOOK	PAGE	No. of Acres	BRIEF DESCRIPTION, LOCATION, ETC. (Not Warranted)
5804 Sept. 7, 1982	Jones			By J. Nathan Morgan, acting Single Co. Tax Collector et al	William M. Dickson, II	1173	457		Lot 13 Willimon Dr. "Wynette Estate"
6813 Sept. 17, 1982	"			Selma B et al	Werner E. Wood et al	1174	90		Lot 128 Holly Park Dr. Holly Tree Plantation Part II Sec. III-B
" "	"			William D et al	" " "	1174	90		
7371 Sept. 24, 1982	"	George Marion			Bertha H Jones	1174	505		Green Lot Pelham St. Chick Spg. Sp.
7369 Sept. 24, 1982	"		Lois Garrett	et al	Curtis A. Linder, Jr.	1174	510	1	Ac. Neely Ferry Rd.
7539 Sept. 27, 1982	"			William P.	Phillip B. Smith et al	1174	643		Agreement
7631 Sept. 28, 1982	"	Eddie E.		et al	Robert Douglas Woods	1174	700	.82	Ac. Country Rd
"	"	Alice T.		et al	" " "	1174	700		
7745 Sept. 29, 1982	"	Clyde J.			Ching-yuan Chao et al	1174	779		Austin Sp. Lot Millie Ed Mauldin also 49.30 acres
8113 Oct. 1, 1982	"			Mary Jane et al	Joe J. Hayes	1174	989		Lots 6 & 7 = 3.9 acres O'Neal Sp.
8857 Oct. 11, 1982	"	Bobly J. Bldgs. Inc.			Eldo L. Knoke, Jr. et al	1175	573		Lot 69 "White Oak Hills" Sec. III
8890 Oct. 11, 1982	"			Mary S. et al	Sec. of Housing + Urban Dev.	1175	526		Lots 48 & 49 Wilbur Ave & N. St. "Westview Hgts."
" "	"			Jerry J. Jr. et al	" " "	1175	526		
9575 Oct. 20, 1982	"	Donna K.			Realtors, a S.C. Gen. Pts. Nichols-Chapman	1175	925		Lot 196 Otis St. Miller Mill
10003 Oct. 26, 1982	"			Karen Lea + Harris Stuart	Robert Mitchell Hunter	1176	137		Lot 6 Central Ave.
10971 Nov. 4, 1982	"			Sue J.	Jim A. Kaney et al	1176	636		Lot 77 Heathwood

DIRECT or GRANTOR Index to Deeds — Greenville County, S. C.

(00)

Open at Proper Tab according to First Letter or Letters of Name and refer to Buff Sub-Index sheet for page reference.

KEYS PRINTING CO., GREENVILLE, S. C.

FILE NUMBER DATE OF RECORD	GRANTORS FAMILY NAMES	GIVEN NAMES ABCDEFGH	GIVEN NAMES IJKLMNO	GIVEN NAMES PQRSTUVWXYZ	GRANTEES	BOOK	PAGE	No. of Acres	BRIEF DESCRIPTION, LOCATION, ETC. (Not Warranted)
12140 Nov. 18, 1982	Jones			<i>etal</i> Roland A.	<i>etal</i> William K. McCarson	1177	464	6	Acres Cr. Valley Rd. & Pleasant Retreat Rd.
" "	"			<i>etal</i> Wayne	" " "	1177	464		
" "	"			<i>etal</i> Raymond	" " "	1177	464		
12292 Nov. 19, 1982	"		Maurice A.	<i>etal</i>	<i>etal</i> James B. Runion	1177	544	}	Lot 20 Swindon Cr. Kingsgate Sec. II
" "	"		Marie E.	<i>etal</i>	" " "	1177	544		
12491 Nov. 23, 1982	"		Martha S.		Philip B. Jones	1177	740		Lot 66 Cambridge Park
12675 Nov. 24, 1982	"		LeRoy L.		Webster S. Jones	1177	825		Lot Buist Ave.
13501 Dec. 3, 1982	"		Laddie L.		Richard A. Jones, Jr.	1178	392	88.94	Sp. Blues Jones Mill Rd. Fairview
13643 Dec. 6, 1982	"	Etta S.			<i>etal</i> Lena J. Westbrook	1178	454		Lot 103 Super Hwy. Homeites Pelham Pointe
14038 Dec. 10, 1982	"			Stephen G.	In of Deed B, with Dennis O. Jones Citizens + Southern Nat'l Bank	1178	669		Mt. 18 Acs. Lowndes Hill Rd. "Brookwood Forest" Sec. I Lot 34 Charing Cross Rd.
14173 Dec. 10, 1982	"		James Robert S.		Bellie Jean Jones	1178	710		
14353 Dec. 13, 1982	"		Laddie Lynn		Jennie W. Jones	1178	855	88.39	Acres & 20.58 Acs League Cr.
14428 Dec. 14, 1982	"	Douglas R.			<i>etal</i> Robert W. Lee	1178	897	}	Lot 46 Heritage Lakes
" "	"	Beth H.			" " "	1178	897		
15105 Dec. 21, 1982	"		J. Blin		Lorraine W. Jones	1179	317		& Marie Louisa Ln. Mt. Parcel Piedmont Park Rd.
15260 Dec. 22, 1982	"	Bobby J. Builders, Inc.			<i>etal</i> Randy Moses Bowers	1179	412		Sec. III Lot 69 White Oak Hills

DIRECT or GRANTOR Index to Deeds — Greenville County, S. C.

Open at Proper Tab according to First Letter or Letters of Name and refer to Buff Sub-Index sheet for page reference.

KEYS PRINTING CO., GREENVILLE, S. C.

FILE NUMBER DATE OF RECORD	GRANTORS FAMILY NAMES	GIVEN NAMES ABCDEFGHIJ	GIVEN NAMES JKLMNO	GIVEN NAMES PQRSTUVWXYZ	GRANTEES	BOOK	PAGE	No. of Acres	BRIEF DESCRIPTION, LOCATION, ETC. (Not Warranted)
15511 Dec. 27, 1982	Jones			Jack W. ^{etal}	Syble J. King	1179	664		Lots 7 & 8 Melrose Ave. Blk. C
" "	"			Louise D. ^{etal}	" "	1179	664		
15717 Dec. 29, 1982	"			Bobby J. Builders, Inc.	Bobby Hawkins	1179	771	5.00	Acres
16045 Jan. 3, 1983	"			Kenneth A.	Lloyd William Waters ^{etal}	1180	115		Lot 42 Rodney Ave.
16303 Jan. 4, 1982	"			Bobby J. Builders, Inc.	Faye Ayres Cannon	1180	265		For Orig. see Deed BK 1184 Page 526 Satisfied & Cancelled Bond for Title
16253 Jan. 4, 1983	"			Fannie L. & James C.	Mauda Jones Belcher ^{etal}	1180	233		Lot 16 Lane St.
16390 Jan. 5, 1983	"			Etta Vera Spinner	Leona Jones Westbrook	1180	364		Power of attorney
17013 Jan. 12, 1983	"			Wilma L. ^{etal}	Group III Associates, ^{a Mem. Pts.}	1180	720		Re-Record For Orig. see Deed BK 1152 Pg 425 Pl. lot 3 Cr. Jones + N. Maple St. S. Wille.
17628 Jan. 12, 1983	"			Bobby Joe Builders, Inc.	A. J. Prince, Builder Inc.	1180	725		Lot 33 Lata White Oak Hills
17828 Jan. 20, 1983	"			Margie P. <small>REGISTER OF DEEDS</small>	City of Greenville	1181	160		Real Prop. Agreement for Grant Hgt. "
18656 Jan. 31, 1983	"			Macon W.	J. Roy Mc Cain ^{etal}	1181	613		Lot 1 Camp Rd. "North Meadow
20712 Feb. 21, 1983	"			Eleanor Crawford	Kathrine Jones Armstrong ^{etal}	1182	853		Strip Henrietta St.
20777 Feb. 22, 1983	"			Laddie L.	Richard A. Jones, Jr.	1182	928	35.51	Acres Jones Mill Rd. Fairview
20970 Feb. 23, 1983	"			By Master W. Daniel Yarbrough, Jr. Nattie Finley	V. Clark Price ^{etal}	1183	10		St. Overbrook Land Co. Lots 67 & 18 + pt. lot 19 & 20 Walnut
21035 Feb. 24, 1983	"			Joann L. & Ronald H.	Southern Bank & Trust Co.	1183	180		Real Prop. Agree.
20994 Feb. 24, 1983	"			Anne B. &	Rodney E. Horace W. Slatten	1183	84		Lot 11 Wilton St.

DIRECT or GRANTOR Index to Deeds — Greenville County, S. C.

(PP1)

Open at Proper Tab according to First Letter or Letters of Name and refer to Buff Sub-Index sheet for page reference.

KEYS PRINTING CO., GREENVILLE, S. C.

FILE NUMBER DATE OF RECORD	GRANTORS FAMILY NAMES	GIVEN NAMES ABCDEFGHIJ	GIVEN NAMES KLMNO	GIVEN NAMES PQRSTUVWXYZ	GRANTEES	BOOK	PAGE	No. of Acres	BRIEF DESCRIPTION, LOCATION, ETC. (Not Warranted)
21080 Feb 24, 1983	Jones	FKA Joanne Jones Mattinger			etal Edward William Mercer, Jr	1183	109		Sumac Lot 12 Sunrise Dr. Sumac
21057 Feb 24, 1983	"	NKA L. L. Jones Durant, etal			Margaret L. Jones	1183	126		Int. Lot Briggs Ave.
" "	"		Judy L.	etal	" " "	1183	126		
21156 Feb 25, 1983	"	Eula H.			Sue J. Belcher	1183	196		Power of Attorney
21261 Feb 25, 1983	"	Donna S. Tankersley 318 1/2 Mar 31, 1986		William L.	Rosemary J. Womack	1183	252		3.1 acres Oaklawn Tp. Holland Ford Rd. Option to Purchase Real Estate Int. Ford Rd. Oaklawn Tp.
21260 Feb 25, 1983	"		James L.		Marvin O. Jones	1183	254		Bond for Title Int. 3.3 acres Holland Oaklawn Tp. land P.
21251 Feb 25, 1983	"			Virginia P.	Marvin O. Jones	1183	245		Int. 3.05 acs. Pine ave. also lot 27
21263 Feb 25, 1983	"		James L.		William L. Jones	1183	248	3.1	acs. Holland Ford Rd. Oaklawn Tp.
" "	"		Marvin O.		" " "	1183	248		
21264 Feb 25, 1983	"			William L.	James L. Jones	1183	249	3.3	acs. Holland Ford Rd. Oaklawn see Deed Bk 582 Pg 93
21397 Feb 28, 1983	"	Claude B.			Riversdale	1183	301		Protective Covenants for Orig.
" "	"		Mary A.	etal	"	1183	301		
21313 Feb 28, 1983	"	B. L. &	Nannie J.		Mountain View Development Inc	1183	371	58.61	acs. Hwy 253 & Jona Rd. Highland Tp. For Orig. see Deed Bk 1111 Pg 690
" "	"	Adger W.			" " "	1183	371		
" "	"	A. P.			" " "	1183	371		
22213 Mar 7, 1983	"		Stevens Marvourcen		etal Stephen M. Dempsey	1183	833		Lot East ave.

DIRECT or GRANTOR Index to Deeds — Greenville County, S. C.

Open at Proper Tab according to First Letter or Letters of Name and refer to Buff Sub-Index sheet for page reference.

KEYS PRINTING CO., GREENVILLE, S. C.

FILE NUMBER DATE OF RECORD	GRANTORS FAMILY NAMES	GIVEN NAMES ABCDEFGH	GIVEN NAMES IJKLMNO	GIVEN NAMES PQRSTUWXYZ	GRANTEES	BOOK	PAGE	No. of Acres	BRIEF DESCRIPTION, LOCATION, ETC. (Not Warranted)
22491 Mar 9, 1983	Jones	Frances J.			Wallace H. Jones	1184	65		Lot O'Neal Camp Rd.
22618 Mar 10, 1983	"	Allen D. & Mary S. etal	1-11-85 #20638	cancelled Dannie S. Inkenley KMC	Sec. 88-80 American Fed. S. & Home	1184	202		Real Property Agreement
24028 Mar 23, 1983	"	Geraldine B. FKA Linda L. Miller			Ricky Junior Moter, etal	1184	888	1.29	Ac. Paris Mt. Tp.
24147 Mar 24, 1983	"	Linda L.		Douglas, etal Turyman	Mack L. Chapman, Jr.	1184	963		Sec. 1 Brookwood Forest Lot 46 Charing Cross Rd., Ext.
25247 Apr 1, 1983	"				J. B. Lacher Inc. Sharing Plan + Trust	1185	513		Int 4 Tracts also Int Easement Agreement
25996 Apr 8, 1983	"	Blenda L. & Leray C. Jr.			Lidmont ENT. PR. Profit.	1186	35		Right of way and/or easement
26342 Apr 12, 1983	"	Donna Merck			Keith A. Merck etal	1186	233	0.84	acres also: R/W
26625 Apr 14, 1983	"	Myrtle Johnson			Sara Jo Jones Powell	1186	375		General Power of attorney
27114 Apr 19, 1983	"	Nettie			Andrew Jones	1186	675		Power of Attorney
27373 Apr 20, 1983	"			Woodrow T.	Kurt A. Emmrich	1186	728		"Country Club East" Lot 11 + Pt. Lot 10 Douglas Dr.
27992 Apr 26, 1983	"	Mary B. & Robert N. etal			Ann H. Eastland	1187	91	16.31	"Lake Cunningham" O'Neal Tr. Ac. also 0.74 ac. Lake Rd.
28193 Apr 27, 1983	"	Doris			Peter J. Emanuel	1187	191		Lot 1 Logan St. + Woodlawn St. Hills
28220 Apr 28, 1983	"	Deanna T. &		Robert S.	William Jerry Smith	1187	215		Lots 38 + 39 Laurel Dr. "Laurel"
28312 Apr 29, 1983	"			W. Earl	Dalmer W. Butler	1187	274		Int. 6.67 ac. Woodruff Rd. Woods
28549 Apr 29, 1983	"			Jo Ann P., Trustee	Warren McLeod etal	1187	398		Lot 18 Kingridge Dr. "Botany"
29557 May 9, 1983	"	Douglas etal			Jack M. Clark, etal	1187	920		Int 8.73 ac. Rd. 84 Grove Tp.

DIRECT or GRANTOR Index to Deeds — Greenville County, S. C.

(991)

Open at Proper Tab according to First Letter or Letters of Name and refer to Buff Sub-Index sheet for page reference.

KEYS PRINTING CO., GREENVILLE, S. C.

FILE NUMBER DATE OF RECORD	GRANTORS FAMILY NAMES	GIVEN NAMES ABCDEFGHIJ	GIVEN NAMES KLMNO	GIVEN NAMES PQRSTUVWXYZ	GRANTEES	BOOK	PAGE	No. of Acres	BRIEF DESCRIPTION, LOCATION, ETC. (Not Warranted)
30666 May 18, 1983	Jones	Franklin Hall			Donnie G. Jones	1188	473		Rd. Lige. Est. Reserved - Lot 3 Old Splg. Bridges Rd.
30665 May 18, 1983	"	Bessie D.			Murray Goodman	1188	463		Lot 3 Pendleton Rd. Also Lot C of "Valley"
31440 May 25, 1983	"	By Master Daniel Yorkbrough, Jr. Minnie Lee + Robert Lee			Secretary of Housing + Urban Devep.	1188	835		Lot 326 Pacific Ave. "Pleasant Valley"
31551 May 26, 1983	"	Donna M. Meek			Keith A. Meek et al.	1188	953		Easement
31726 May 27, 1983	"	Charles B. Jones now Joan O. Belcher			John W. Jones	1188	978		Lot 2-A Highland Dr. Chick Spg. Chick Spg. Dr.
31727 May 27, 1983	"	Joan O.			Charles B. Jones Jr. apts.	1188	977		Lot 2-A Highland Dr.
32513 June 2, 1983	"	Ethel Smith			Beechwood Properties	1189	426		Lot 2 McDaniel Ave.
32664 June 3, 1983	"	Mary R.			Dolores J. Morgan	1189	554		Power of attorney
32663 June 3, 1983	"	James L.			Dolores J. Morgan	1189	556		Power of attorney
32666 June 3, 1983	"	by Dolores J. Morgan atty in fact for James L.			Dolores J. Morgan	1189	558		Pt Lot 4 Agnes St
" June 3, 1983	"	by Dolores J. Morgan atty in fact for Mary C			" "	1189	558		
33385 June 9, 1983	"			Thomas E. Melvin Redding Sr. et al	Et al	1189	931		4 lots Caroline Street - 7 or 8 lots 10 lots West Park also
34189 June 16, 1983	"			Paul Donald S. Hunter Howard et al	et al	1190	573		Lot Main St Sville see deed book 1145, pg. 467
34858 June 22, 1983	"	Grantor/Trustee Jo Ann P. et al			Warner M. Lead	1190	988		Cancellation of Trust Agreement, for original
34796 June 22, 1983	"	Clifford C. Leroy L. et al			James H. Stevens, et al	1190	935		Lot Pt. lot 41 North Park Drive North Park
" June 22, 1983	"	Margaret Ethel			" "	1190	935		

DIRECT or GRANTOR Index to Deeds — Greenville County, S. C.

Open at Proper Tab according to First Letter or Letters of Name and refer to Buff Sub-Index sheet for page reference.

KEYS PRINTING CO., GREENVILLE, S. C.

(RR)

FILE NUMBER DATE OF RECORD	GRANTORS FAMILY NAMES	GIVEN NAMES ABCDEFGHIJ	GIVEN NAMES JKLMNOPQ	GIVEN NAMES RSTUVWXYZ	GRANTEES	BOOK	PAGE	No. of Acres	BRIEF DESCRIPTION, LOCATION, ETC. (Not Warranted)
34795 June 22, 1983	Jones	Burnell J.	Garnie L.	et al Timothy Samuel	James H. Stevens et al	1190	936		North Park Int. pt. lot 41 North Park Wd.
35947 June 30, 1983	"	Harry et al			Greenville Printing Co. Inc	1191	471	}	Lot 94 Laverne Ck. Riv. Stone Wood
"	"	Barbara B. et al			" " "	1191	471		
35948 June 30, 1983	"	Harry et al			Greenville Printing Co. Inc	1191	472		
"	"	Barbara B. et al			" " "	1191	472	}	Lot 48 Woodvale Ave. Riv. Stonewood
35949 June 30, 1983	"	Harry et al			Greenville Printing Co. Inc	1191	473		
"	"	Barbara B. et al			" " "	1191	473		
313 July 5, 1983	"	Billy W.			Ruby Frances B. Jones	1191	710		Galv Int lot 16 Seawater St White.
2867 July 26, 1983	"		Marvin C. Jr.	Mo. Marvin C. Jones + Ruby B.	Paul Hughes, Jr. et al	1193	110		Agreement
2839 July 26, 1983	"		Mary Lucia H.		Florence Jones Streat	1193	60		8 Acres Sulphur Spgs. Road.
3485 Aug 1, 1983	"	Bobby Joe			Harland Ray Banks, et al	1193	446		Lot
3484 Aug 1, 1983	"	Henry M. et al			Edward C. Johnson, et al	1193	479	}	Lot 27 Burlington Ind., Inc. Sec. I, Taylors
"	"	Elizabeth F. et al			" " "	1193	479		
3797 Aug 2, 1983	"		Marie Louise		Harold E. Tate	1193	609		Lot 5
4008 Aug 3, 1983	"		Jimmy D. et al		Greenville County	1193	769		Rd. Right of Way Dedication, Hudson
4562 Aug 8, 1983	"	Erudna Smith, et al			John P. Bruner	1193	988		21 ac. Lees Port

DIRECT or GRANTOR Index to Deeds — Greenville County, S. C.

(RR)

Open at Proper Tab according to First Letter or Letters of Name and refer to Buff Sub-Index sheet for page reference.

KEYS PRINTING CO., GREENVILLE, S. C.

FILE NUMBER DATE OF RECORD	GRANTORS FAMILY NAMES	GIVEN NAMES ABCDEFGH	GIVEN NAMES IJKLMNO	GIVEN NAMES PQRSTUVWXYZ	GRANTEES	BOOK	PAGE	No. of Acres	BRIEF DESCRIPTION, LOCATION, ETC. (Not Warranted)
5143 Aug 12, 1983	Jones	By H.ville Church	Dep Collector G. Nathan Morgan		John A. Taylor	1194	301		Lot Jones Mill Rd.
5665 Aug 17, 1983	"	Franklin M. Jones		M. W. Estates	D. P. Hanson et al	1194	570		Lot 84 Burgess Hill, Chick Sp.
6413 Aug 24, 1983	"			John Barry et al	Frank McElrath	1194	941		Lot 1 Ballenger Taylor Rd
"	"			Miriam Tucker et al	" "	1194	941		6' deal Sp.
6909 Aug 29, 1983	"	Clifford C. & Lynn P.			Darrell E. Smith et al	1195	206		Lot 37, Franklin Rd.
7681 Aug 30, 1983	"			Wayne Richard	Duke Power Co.	1195	379		Right of way
7720 Sept 2, 1983	Jones	Cancelled Donnie S. Linker et al	121099 11-84 31781	Vera Mary	Lawrence C. Jones	1195	752		Power of Attorney
8548 Sept 13, 1983	"	Doish et al			Morris Wing et al	1196	185		Sp. Lot 3-B. Crestwood Dr. Paris Mt.
8540 Sept 13, 1983	"	Andrew W.			Mary S. Jones	1196	190		Lot 63 Haynie St.
9221 Sept 19, 1983	"	ms. Farley H.			Benny Ray Owens et al	1196	556		PT lot 9 Curtis Rd.
9238 Sept 19, 1983	"		Lois O.		The Aughtin Co. Inc.	1196	557	6.61	Ac. Pelham Rd.
9133 Sept 19, 1983	"		John P.		J. Michael Austell et al	1196	475		Creek Valley show prop. Pigeon Unit No. 6. Hwy 1011 Sugar
9450 Sept 20, 1983	"			Sarah H.	James M. Jones	1196	731		Lot Hwy 25 By Pass
9476 Sept 21, 1983	"			Sloan E.	American Black Mt. Corp.	1196	744	1986	Sp. Sp. Ac. Wood Rd also Int Strip Chick
9913 Sept 23, 1983	"	Mavis B. + John R.			Anne B. Campbell et al	1197	24		Lot Bell Dr. Cleveland Sp.
11036 Oct 4, 1983	"	AKA Cary A. Jones Aaron + Jean			Mildred S. Turner	1197	694	0.49	Chick Sp. Sp. Ac. Lake View Cr (Fernwood Dr)

DIRECT or GRANTOR Index to Deeds — Greenville County, S. C.

Open at Proper Tab according to First Letter or Letters of Name and refer to Buff Sub-Index sheet for page reference.

KEYS PRINTING CO., GREENVILLE, S. C.

(55)

FILE NUMBER DATE OF RECORD	GRANTORS FAMILY NAMES	GIVEN NAMES ABCDEFGH	GIVEN NAMES IJKLMNO	GIVEN NAMES PQRSTUWXYZ	GRANTEES	BOOK	PAGE	No. of Acres	BRIEF DESCRIPTION, LOCATION, ETC. (Not Warranted)
11272 Oct 5, 1983	Jones			L.W.	J. V. Mc Claim, et al	1197	912		Ave. "Camilla Park", Less Parts Lot 54 on Beatrice St. & Flora
11658 Oct 7, 1983	"			Jesse B. et al	Henry J. Moore Jr.	1198	58		Lot 5. Main St & E. Pinnett St.
12926 Oct 19, 1983	"			Marquette	Capron Place & Accts	1198	844		Lots 59, 60, 61 Augusta St (now Rd) Hills
12970 Oct 20, 1983	"			Sam C. Jr	Jack E. Shaw	1198	898		Lot 41 Wildwood Rd. Woodland
13154 Oct 21, 1983	"	Dany J.		Sam Lee	David W. Childs et al	1198	955		Lot East Earle Street
13952 Oct 28, 1983	"			W. A.	Robert Allen Douglas	1199	426		Lot Engel St.
14576 Nov 2, 1983	"	Dorothy D. J. Neew			Norma A. Mills	1199	793		Golf Club Sw. Glary Mtn Sp. Lot 1838 West Lake Shore Dr. Lake
14569 Nov 2, 1983	"	By master of bank of Yorkborough Jr.		Lou Virginia	Sec 9 Housing & Urban Dev	1199	775		Terrace South TP. Lot 62 Mayflower Dr Pecan
14808 Nov 4, 1983	"			Lucile et al	Roy O Hudson	1199	922		Lot 2 Draft
14807 Nov 4, 1983	"			Lucile et al	Venice Hudson Robertson	1199	930		Lot Draft 3 = 3.03 ac. Parkway Rd.
14810 Nov 4, 1983	"			Lucile et al	Homer C. Hudson	1200	01		Lot Draft 4 = 2.80 ac, North Parkway Rd.
14811 Nov 4, 1983	"			Lucile et al	May Louise Barnett	1200	08		Lot Draft 1-B = 2.05 ac North
15309 Nov 9, 1983	"			Mary A	Ronald J. Sievert et al	1200	209		Lot 35 Riverview Dr., Riverdale
15815 Nov 15, 1983	"	By City Tax Collector Oliver Martin		Thelma	Julia J. Martin et al	1200	515		pt lot 25 Judy St
16036 Nov 16, 1983	"			Dorcas et al	James W. Skelton Jr	1200	690		Lot 18 East Fifth St (ave) Woodhill Noble Sw A.
"	"			Sherman W.	"	1200	690		

DIRECT or GRANTOR Index to Deeds — Greenville County, S. C.

(SS)

Open at Proper Tab according to First Letter or Letters of Name and refer to Buff Sub-Index sheet for page reference.

KEYS PRINTING CO., GREENVILLE, S. C.

FILE NUMBER DATE OF RECORD	GRANTORS FAMILY NAMES	GIVEN NAMES ABCDEFGH	GIVEN NAMES IJKLMNO	GIVEN NAMES PQRSTUVWXYZ	GRANTEES	BOOK	PAGE	No. of Acres	BRIEF DESCRIPTION, LOCATION, ETC. (Not Warranted)
16991 Nov. 28, 1983	Jones			J. Clyde et al	Craig J. Osman	1201	293	}	Lot Eastley Bridge Rd. also lot.
" "	"			Mildred S. et al	" " "	1201	293		
17652 Dec 1, 1983	"			Jess W.	Thomas P. Hartman	1201	689		Assignment
17489 Dec 1, 1983	"			Jess W.	Thomas P. Hartness a & c. Corp.	1201	583	109.19	acc. Smith Rd. + S C Hwy 70 14
18355 Dec 8, 1983	"	Horace S.		x Rachel	Luthi Construction Co.	1202	153		lots. Lot 58, Cool Brook Dr. Belmont
18924 Dec 14, 1983	"	Edna Smith et al			Danny Byers	1202	414		lots! Lot 21 Reedy St. Junction
18924 Dec 14, 1983	"	Edna Smith et al			Danny Byers	1202	418		Lot 24 Margie Hill
19381 Dec 19, 1983	"			Marguerite W. et al	Thomas E. Whitaker II	1202	683		Int. Lot Calhoun St.
19382 Dec 19, 1983	"			Marguerite W. et al	Thomas E. Whitaker II	1202	684		Int Lot 22 Buist Ave.
19518 Dec 24, 1983	"			Phyllis H.	John Earle Jones	1202	849		Power of attorney
19517 Dec 20, 1983	"			John Earle	Phyllis H. Jones	1202	857		Power of attorney
19727 Dec 21, 1983	"			Kathrine	John P. Jones	1202	940		Lot 11
20494 Dec 30, 1983	"			Lucia E.	W. A. Jones	1203	494		Power of attorney
20550 Dec 3, 1983	"	Carol S. + A. Michael			Anne W. Harton et al	1203	509		Est. Sec. D. Lot 454 Pimlico Rd. lower
20718 Jan 3, 1984	"	Charles E. + Juente et al			Brookwood Subdivision	1203	599	}	Amendment of Partition, for sig See deed bk 609 pg 49
"	"	Dorothy et al			" "	1203	599		

DIRECT or GRANTOR Index to Deeds — Greenville County, S. C.

☞ Open at Proper Tab according to First Letter or Letters of Name and refer to Buff Sub-Index sheet for page reference.

KEYS PRINTING CO., GREENVILLE, S. C.

(TT)

FILE NUMBER DATE OF RECORD	GRANTORS FAMILY NAMES	GIVEN NAMES ABCDEFGHIJ	GIVEN NAMES JKLMNO	GIVEN NAMES PQRSTUVWXYZ	GRANTEES	BOOK	PAGE	No. of Acres	BRIEF DESCRIPTION, LOCATION, ETC. (Not Warranted)
21278 Jan 6, 1984	Jones			Ronald J.	Eddie L. McDonald ^{etal}	1203	963		Sec I Lot 20 South Ave. J.W. Poe
21533 Jan 10, 1984	"	Mrs Farley H.			map May ^{etal}	1204	138		Lot Curtis Rd.
22356 Jan 18, 1984	"			Stephen G. ^{etal}	John M. Dillard	1204	644		option Contract for Assignment of
23076 Jan 26, 1984	"			Ronald H.	Duke Power Co.	1205	158		Right of way
23732 Feb 1, 1984	"	Law Elizabeth Jones Driggs Elizabeth P.			W. Charles Butler ^{etal}	1205	508		with subject title Lot 39 Beth Dr (Mrs Elizabeth Dr)
23831 Feb 1, 1984	"	Evon Robinson ^{etal}			Baccus Poole ^{etal}	1205	591	correction made	for drig see deed Bk 809 p 304 cont 9.5 acs. Hart cut Rd, Saluda Jr
23919 Feb 2, 1984	"		James E. Jr. ^{etal}		M. William Basha ^{etal}	1205	650		Agreement for sublease agreement included Bk 1147 p 283 Agreement for termination of sublease.
24084 Feb 3, 1984	"		James E. Jr. ^{etal}		James Anderson Nelson Jr.	1205	779		assignment of interests in lease
24551 Feb 9, 1984	"	Shoria ^{etal}			United States District ^{court}	1206	47		Satisfactorily Release of property Lien By Court order No. 81-348-137 orig See deed Bk 1159 p 437
"	"	"			"	1206	47		
26285 Feb 27, 1984	"		James C. Jr.		Donald L. Ballew	1206	986		Five "painted" Lot 17 Western St. + Cumberland
27805 Mar 12, 1984	"		Myrtle L.		Blanco W. Messer	1207	847		Woodside Mills Int. Lot 20 East Fifth St. Sec A.
28229 Mar 14, 1984	"		J. C.		Stanley L. Col Jr. ^{Jr.}	1208	89		Lot 2766 Marquette
28430 Mar 16, 1984	"		Lura V. ^{etal}		Mary Ann Blatter	1208	281		Power of attorney
29319 Mar 23, 1984	"	Clifton E. ^{etal}			Imperial-American Corp	1208	791		Lot part 4
"	"	Dail W. ^{etal}			"	1208	791		

DIRECT or GRANTOR Index to Deeds — Greenville County, S. C.

(TTI)

Open at Proper Tab according to First Letter or Letters of Name and refer to Buff Sub-Index sheet for page reference.

KEYS PRINTING CO., GREENVILLE, S. C.

FILE NUMBER DATE OF RECORD	GRANTORS FAMILY NAMES	GIVEN NAMES ABCDEFGHIJ	GIVEN NAMES KLMNNO	GIVEN NAMES PQRSTUVWXYZ	GRANTEES	BOOK	PAGE	No. of Acres	BRIEF DESCRIPTION, LOCATION, ETC. (Not Warranted)
29764 Mar 27, 1984	Jones	Franklin + Judi S.			et al Marcus D. Mace	1209	34		orig see deed Bk 1172 pg 385 Cancellation of Bond for title for
30309 Mar 30, 1984	"	By the attorney at law J. Belcher Eula H.			Edward H. Moseley	1209	480		Lease
30269 Mar 30, 1984	"	Drew L. + Juanita H.			Queenie L. Ray et al	1209	516	4.66	Ac. Pink Hill Mill, Highland
30268 Mar 30, 1984	"	Drew L. + Juanita H.			Queenie L. Ray et al	1209	515	1	Ac. Pink Hill Mill, Highland
30814 Apr 3, 1984	"			James L.	Martin O. Jones	1209	789		Oakland Sp Lot 3.3 Ac. Holland Ford Rd.
30815 Apr 3, 1984	"			Martin O.	John R. Chapman	1209	791	3.3	Ac. Holland Ford Rd, Oakland
31363 Apr 9, 1984	"	Elizabeth U. +	W. W. Sr.		Mickey W. Johnson	1210	130	2	acs. McElhenny Rd. O'Neal Sp
31781 April, 1984	"		Mrs.	Yera May	Laurence C. Jones	1210	306		orig see deed Bk 1192 pg 752 Cancellation of Power of attorney for
31880 April 2, 1984	"	Dawson J.			Julian C. Bell et al	1210	401		Lot 26 Bunker Rd. Also 5 lots
31844 Apr 12, 1984	"				Robert A. Howey et al	1210	321		Lot 37 Lorraine Dr. Meadow Brook
"	"				" "	1210	321		Surround
32156 Apr 16, 1984	"	George Gary			Johnny Paul Webb et al	1210	538		Oakland Sp Lot 35 Campersdown way
32879 Apr 20, 1984	"	Lucile H.			Marion J. Owen	1210	960		Power of attorney
32867 Apr 20, 1984	"	Lucile H.			Eugene H. Jones	1210	933		Lot 0.89 Ac. North Parker Rd. Rd. Butler Sp.
33231 Apr 24, 1984	"	Hazel S et al			Perry R. Stephens	1211	123		Lot 3.375 Ac. Rocky Creek Rd. Butler Sp.
33241 Apr 24, 1984	"	Hazel S et al			James B. Stephens	1211	127		Lot 11.447 Ac. Rocky Creek

DIRECT or GRANTOR Index to Deeds — Greenville County, S. C.

Open at Proper Tab according to First Letter or Letters of Name and refer to Buff Sub-Index sheet for page reference.

KEYS PRINTING CO., GREENVILLE, S. C.

(UUI)

()

FILE NUMBER DATE OF RECORD	GRANTORS FAMILY NAMES	GIVEN NAMES ABCDEFGHIJ	GIVEN NAMES JKLMNOPQ	GIVEN NAMES RSTUVWXYZ	GRANTEES	BOOK	PAGE	No. of Acres	BRIEF DESCRIPTION, LOCATION, ETC. (Not Warranted)
37699 June 6, 1984	Jones			app. J. B. Jones	Ann B. Jones	1214	432		Paralewood Sec 2 Lot 117 old Conley Br Rd.
39195 June 12, 1984	"	Eleanore & John C. Jones		Phyllis etc	Deanna & Pacific Corp	1214	693		47 ac. Timber land
"	"			Margaret R.	" "	1214	693		
39256 June 12, 1984	"			J. Michael	Carol S. Jones	1214	751		Regime Unit 141 Riverbend Hwy prop
39615 June 5, 1984	"			S. R.	Walter J. Stiles	1215	33	9.6 ac	
"	"			Mary P.	" "	1215	33		
40079 June 19, 1984	"			William A. Jr.	Brenda K. Jones	1215	325		Sec 3 Lot 166 Marrow & Paulina Fairfield Rd.
40296 June 21, 1984	"	Nelores & Nathaniel E.			J. C. Taylor	1215	426		Lot 16 Cr. Mooremont Ave & Seymour St 213 - pg. 210
40606 June 25, 1984	"	Jay H. Jr.			Ronald E. Mullins	1215	588		pt. tract A Warden Dr. In air
40626 June 25, 1984	"			Peggy C.	Donnie G. Jones	1215	644		Lot DuKeland Dr. Jan Savi
40622 June 25, 1984	"	Bymaster W. Daniel Garbarino		Robert L. Administrator of Veterans'	Administrators of Veterans'	1215	590		Lot 114 East Eighth, Sec C. Woodside Mills
"	"	Bymaster W. Daniel Garbarino		John Jr.	" " "	1215	590		
40723 June 26, 1984	"	Aaris L. et al			Church St. Marial Holiness	1215	670		Parcel Hampton Ave. Lot Ept Highland Ave. Also
41148 June 28, 1984	"	Clarene R.			Thomas H. Marley	1215	878		Lot 1 S'ville
409 July 3, 1984	"			Wilma Hand	Anderson	1216	258		6 Lots Moores Hgts.
1531 July 5, 1984	"			Mary Langley et al	J. C. Tankersley Jr.	1216	361	4.08 ac.	Langley Rd.

DIRECT or GRANTOR Index to Deeds — Greenville County, S. C.

()

Open at Proper Tab according to First Letter or Letters of Name and refer to Buff Sub-Index sheet for page reference.

KEYS PRINTING CO., GREENVILLE, S. C.

(VV)

FILE NUMBER DATE OF RECORD	GRANTORS FAMILY NAMES	GIVEN NAMES ABCDEFGH	GIVEN NAMES IJKLMNO	GIVEN NAMES PQRSTUVWXYZ	GRANTEES	BOOK	PAGE	No. of Acres	BRIEF DESCRIPTION, LOCATION, ETC. (Not Warranted)
899 July 9 1984	Jones	Eleano C.			Katherine Jones Architects & Planners, Inc.	1216	644		Power of attorney
896 July 9 1984	"	Eleanor Crawford			Piedmont Engineers, Inc.	1216	647		Lot Henrietta St.
"	"	Hamilton C. Jr.			"	1216	647		
1063 July 10 1984	"		Lucia E.		William A Jones	1216	741		Int. lot 14 Neal Street
11778 July 17 1984	"		Jean M + T. Michael		David J. Hill	1217	267		Sugar Creek Map III Sec II Lot 449 Sweetwater Ct.
2436 July 23 1984	"				Robert C. Gloria V. Jones	1217	682	1.77	ac. Montuende. Chick. Spg Sp.
2435 July 23 1984	"				Robert C. Gloria V. Jones	1217	683		Sub lot 18 E. Indian Dr. Sewer
2518 July 24 1984	"	Gloria V.			Robert Jones	1217	766		Sub lot 10, Rocky Creek Dr. Sec I
2577 July 24 1984	"	Gloria V.			Robert C. Jones	1217	767		Sub lot Acadia Dr.
3234 July 27 1984	"	W. L. et al			Vermont American Corp	1218	52		Parcel McCarter Rd. Ft. Jno Fairfield Dr. " Sub lot Sec I
3178 July 30 1984	"		Marvin J. + Robert B		John H. Crabtree, III	1218	137		Sub lot 11 + pt 12 Berryhill Rd + Lake
3377 July 31 1984	"			William A.	Jessamine Cook	1218	316		Power of attorney
3495 Aug 1 1984	"	Christy W. +	Dannie S.		Samuel A. Owens	1218	467		Sub 9 Lee East Ct. Sec East
4231 Aug 9 1984	"	Essie Mae St.			Hunter Howard	1219	06		3 Lots Howard Circle, Quaker
4099 6 Aug 15 1984	"	Beattie Rhett, Sr.			Beattie Rhett Jones, Jr	1219	444		General power of attorney
50216 Aug 15 1984	"	Harace B. + J. Willard			J. P. Stevens Co. Inc.	1219	450		Assignment of Easement, for

DIRECT or GRANTOR Index to Deeds — Greenville County, S. C.

(VVI)

Open at Proper Tab according to First Letter or Letters of Name and refer to Buff Sub-Index sheet for page reference.

KEYS PRINTING CO., GREENVILLE, S. C.

()

FILE NUMBER DATE OF RECORD	GRANTORS FAMILY NAMES	GIVEN NAMES ABCDEFGHIJ	GIVEN NAMES JKLMNOPQ	GIVEN NAMES RSTUVWXYZ	GRANTEES	BOOK	PAGE	No. of Acres	BRIEF DESCRIPTION, LOCATION, ETC. (Not Warranted)
5030 Aug 15, 1984	Jones			^{St. Jess W. etal} Harace B. Willard	J. P. Stevens Co. Inc	1219	461		Parcel Hwy 14
" "	"			Guy W. Jr. etal	" " "	1219	461		
5563 Aug 21, 1984	"			James M. etal	Decks + Works	1219	804		Lot, 103 Park St
" "	"			Josephine etal	" " "	1219	804		
5721 Aug 22, 1984	"			Doris L.	Larry D. Holloway etal	1219	931		1/2 ac. Hwy 14 4 ac. Hwy 14 1/2 ac. Hwy 14 1/2 ac. Hwy 14
5867 Aug 23, 1984	"			J. Willard ^{Exec} etal	J. P. Stevens + Co.	1220	59		Assignment of easement for orig see deed Bk 1219 pg 450
" "	"			Harace B. ^{Admin. CTA, DBK} etal	" " "	1220	59		
5863 Aug 23, 1984	"			^{St. Jess W. etal} Harace B. Willard	J. P. Stevens + Co. Inc	1220	67		Parcel Hwy 14 orig see deed Bk 1219 pg 461
" "	"			Guy W. Jr. etal	" " "	1220	67		
6458 Aug 29, 1984	"				Richard W. Duke Power Co.	1220	487		Right of way
7080 Aug 31, 1984	"				William D. Diane Loney	1220	862		Parcel, County Rd.
7694 Sept 1, 1984	"			John	Dany R. Jones	1221	305		Sub lots 68+69 Waterway
7778 Sept 10, 1984	"			Dorothy C.	Walter J. Cowart	1221	384		Sub Pine Bluff St. Piedmont Ave
7993 Sept 12, 1984	"			Rachel Marie J.	Vernon Scott Jones	1221	529		Piedmont Ave Front View lot 23, Water Ave.
8536 Sept 17, 1984	"			David C. + ^{etal} Thomas G.	Bernice P. Jones	1221	942		lots Carole Dr. Blue Ridge Hwy O'Neal Sp.
" "	"			Eduard H. + ^{etal} Robert R.	" " "	1221	942		
" "	"			Donna Carol etal	" " "	1221	942		

DIRECT or GRANTOR Index to Deeds — Greenville County, S. C.

Open at Proper Tab according to First Letter or Letters of Name and refer to Buff Sub-Index sheet for page reference.

(WN)

FILE NUMBER DATE OF RECORD	GRANTORS FAMILY NAMES	GIVEN NAMES ABCDEFGHIJ	GIVEN NAMES KLMNOP	GIVEN NAMES PQRSTUWXYZ	GRANTEES	BOOK	PAGE	No. of Acres	BRIEF DESCRIPTION, LOCATION, ETC. (Not Warranted)
9293 Sept 25, 1984	Jones	Elvira J.		Paul B.	Otis R. Johnson et al	1222	584		Lot
9118 Sept 28, 1984	"	Etta J.		Walter	Thomas Steven Jernigan et al	1222	895		going above site Sub 103 Broad Vista Blvd, Super lot 19 Bk C Stroud Ave
1188 Oct 17, 1984	"	Ellen Humphreys			William Earl Humphreys et al	1224	230		Sub pt lot 18 Enley Br. Rd, also
13694 Nov 5, 1984	"		Martie C.		Harold J. Jones	1225	671		Lot White Circle
13801 Nov 6, 1984	"		cancel 1260 and Rk 1273 Doris S. Humphreys		Albert T. Landreth et al	1225	761		Lot 6469 westview St Bond for title 301 Wilburn St
13923 Nov 7, 1984	"	Betty S.		Betty S. Jackson	Bruce D. Fowler et al	1225	848		pt lot 3
14309 Nov 9, 1984	"		S. R.		Donald Lee Jones et al	1226	173	5 ac.	
"	"		Mary P.		"	1226	173		
14391 Nov 12, 1984	"		Nancy R.		William E. Shelton et al	1226	200		Bond for title, Lot 16 First Street
14429 Nov 12, 1984	"	Debra B.	Larry Steven		James D. Seward Jr. Sewer Authority	1226	217	0.95 acres	Order 84-C.P.-23-3681
14650 Nov 14, 1984	"			Richard A. Jr.	Western Carolina Regional Sewer Authority	1226	383		Declaration of taking By Court 84-C.P.-23-3682
14651 Nov 14, 1984	"		Laddie & Richard A.		Western Carolina Regional	1226	389		Declaration of taking By Court Order
14596 Nov 14, 1984	"	Debra B.	Larry Steven		James D. Seward Jr. et al	1226	375	1.41 acres	Intra Mt Rd.
14698 Nov 14, 1984	"		Mary Ethel		James M. Jones et al	1226	408	18.1	Acres White Horse Rd Ext + wood for 1 Chick Sp. Sp
15186 Nov 19, 1984	"	Clay C. III			Loretta R. Jones	1226	697		Int. Lot 21, Edwards Rd Botany
15603 Nov 21, 1984	"	Eva H.			Cheryl Charlene Carr	1226	967		Durable power of attorney

DIRECT or GRANTOR Index to Deeds — Greenville County, S. C.

(WV1)

Open at Proper Tab according to First Letter or Letters of Name and refer to Buff Sub-Index sheet for page reference.

()

FILE NUMBER DATE OF RECORD	GRANTORS FAMILY NAMES	GIVEN NAMES ABCDEFGH	GIVEN NAMES IJKLMNO	GIVEN NAMES PQRSTUVWXYZ	GRANTEES	BOOK	PAGE	No. of Acres	BRIEF DESCRIPTION, LOCATION, ETC. (Not Warranted)
15668 Nov 23, 1984 15804	Jones		L. Michael		Jean B. Jones	1227	65		Just Estate Lot 126 Pingfield Dr South Aurel Dr. Int Pt Lot 20 = 1.03 acres
Nov 26, 1984 16067	"		Mayfield	William C. Edw + E. Canty	Delma A. Jones	1227	125		
Nov 27, 1984 16354	"		Madge		Ruth Ann Butler	1227	287		Lot 3 Alley St Covenants
Nov 29, 1984 16448	"	Harace B.	Nancy H. J. J. Jones	etal	Spring Forest Sec II	1227	566		Amendment to protective Deeds
Nov 29, 1984 16528	"				Larry Russell Smith	1227	482		Lot 10 also pt 6 + 7 Allvita
Nov 30, 1984 18117	"		Louise B.		Doris J. Taylor	1227	735		Power of attorney Wildaire Estate Sec II
Dec 17, 1984 18293	"		John R.		Doris B. Jones	1228	965		Int Lot 62 Wonderwood Dr.
Dec 18, 1984 18507	"	Frances	Halcombe		Robert A. Clay	1229	22		Power of attorney - General
Dec 19, 1984 " "	"	J. N. Jr.		etal	Del Norte Estates	1229	236		Restrictions Lots 1 through 489
" "	"	Mrs J. N. Jr.		etal	" "	1229	236		
18507 Dec 19, 1984 18941	"		Darold C. + Mary Jo		Del Norte Estates	1229	236		Restrictions Lot 1 - 489
Dec 24, 1984 19269	"		Jesse B.	etal	Donald E. Owens	1229	631		Lot Washington Rd + Frances
Dec 28, 1984 " "	"			W. J. Williams Patsy A.	Wale L. Mayan	1229	834		Lot 4, Bethel Rd, Bethel Hts
19437 Dec 31, 1984 19663	"		Eddie J.		Shanna Cline	1230	44		Lot Cline Street
Jan 2, 1985 " "	"		Deary M.		Ronald M. Bentley	1230	223		Lot 35 Palmetto Drive Sec II
" "	"		Elizabeth J.		" "	1230	223		

DIRECT or GRANTOR Index to Deeds — Greenville County, S. C.

Open at Proper Tab according to First Letter or Letters of Name and refer to Buff Sub-Index sheet for page reference.

(X)

FILE NUMBER DATE OF RECORD	GRANTORS FAMILY NAMES	GIVEN NAMES ABCDEFGHIH	GIVEN NAMES IJKLMNO	GIVEN NAMES PQRSTUWXYZ	GRANTEES	BOOK	PAGE	No. of Acres	BRIEF DESCRIPTION, LOCATION, ETC. (Not Warranted)
19859 Jan 3 1985	Jones		Mavis		et al Marvin Painter	1230	370		Lot 29 White Oak Hills
19955 Jan 4 1985	"	Myrtle In fact	Sonia G. Taylor	et al	Julius Hugh Bruce	1230	418	5.36	Acres Suber Rd. Chick Spg
20529 Jan 6 1985	"		Louise B.		Sewer Authority Western Carolina Regional	1230	713		Resolution Declaration of Taking Ave. (North Blue Ridge Dr)
21553 Jan 18 1985	"		Jane Elizabeth	et al	Richard O Barry R. Batson	1231	324		PT Lot 7 Car Pine St + Burlington
21450 Jan 21 1985	"				Richard P Duke Power Co.	1231	444		Right of way
22239 Jan 28 1985	"	Charles Nelson			Carolyn Shady Jones	1231	846		Virginia Rd. Stone Sp. Int Pt. Tract 5 = 4.72 acs west
23591 Feb 11 1985	"	Fred R.			+ Telegraph Co. Southern Bell Telephone	1232	657		Right of way
23985 Feb 14 1985	"	Cara Lee			et al Hetcher A. Heath	1232	887		PT Lots 37 + 38
24164 Feb 15 1985	"		Mamie Lee		Willie James Jones	1232	992		Life Estate, Int lot 3
24757 Feb 27 1985	"	By master w. Daniel Garbarough Jr.	Frank	Lottie Mae Foster	Sec. 9 Housing Assoc et al	1233	480		Lot 386 Prosperity Ct. Pleasant
25166 Feb 27 1985	"			P.C. Paul	Paul Michael Finley	1233	728	0.50	Ac. Hudson Rd. Chick Spg. Sp.
25205 Feb 27 1985	"			Paul	Christie L. Fowler	1233	754		Lot Carter st Silla
25364 Feb 28 1985	"	David G.	et al		Catherine M. Spence	1233	855		Agreement
25724 Mar 1 1985	"	Corad Lee			Outreach Ministries The Living Water Church +	1234	99		Lots 36, 37 + 38
26257 Mar 7 1985	"		Jacqueline		Betty D. Owen	1234	419		Power of Attorney
26257									

OVER

DIRECT or GRANTOR Index to Deeds — Greenville County, S. C.

(XXI)


Open at Proper Tab according to First Letter or Letters of Name and refer to Buff Sub-Index sheet for page reference.

()

FILE NUMBER DATE OF RECORD	GRANTORS FAMILY NAMES	GIVEN NAMES ABCDEFGHIJ	GIVEN NAMES JKLMNO	GIVEN NAMES PQRSTUVWXYZ	GRANTEES	BOOK	PAGE	No. of Acres	BRIEF DESCRIPTION, LOCATION, ETC. (Not Warranted)
26233 Mar 7, 1985	Jones				Laddie L. Jones et al	1234	424		Lot Dodge St. Simpsonville
26851 Mar 13, 1985	"	Clifford C + Jennie H		Timothy L. et al	Richard Earl Foster	1234	761		Lot 94 Lake Forest Dr. Stone Lake Hgts.
"	"	B. Joseph + Leroy L.		et al	" " "	1234	761		
27107 Mar 15, 1985	"		Mildred S.		J. Kenley Jones et al	1234	888		Power of attorney
27052 Mar 15, 1985	"		Nellie E.		John Phillip Martin et al	1234	879		Lot 39 Rebecca St (Cook Ave) Formerly Terradale
27105 Mar 15, 1985	"			William B. M.D.	Brian T. Lawrence et al	1234	887		Lot 43 Henderson Forest
27169 Mar 15, 1985	"			Robert C.	Charles J. Fisher Jr. et al	1234	939		Lot 10 Rocky Creek Acres, Sec 1
27216 Mar 18, 1985	"	Charles B.		Susie H. et al	Nathaniel E. Cain et al	1235	26		option agreement
27317 Mar 18, 1985	"	Charles B.		Susie H. et al	Nathaniel E. Cain et al	1235	26	46.01	Acres. Pine Log Ford Rd.
27476 Mar 19, 1985	"		J. Clyde		Mildred S. Jones et al	1235	102		Power of attorney
27477 Mar 19, 1985	"			Stuart T.	Sterling O. Austin et al	1235	120		Lot 46 Lancelot Dr. Austin Sp. Camelot
"	"			Virginia	" " "	1235	120		
27458 Mar 19, 1985	"	Jon Barry et al			Charles M. Lister et al	1235	79		Lot 108 Burgess Hills Chick Sp. Sp.
"	"	Meriam T.			" " "	1235	79		
27710 Mar 22, 1985	"			Richard A.	C. Darrell Krell et al	1235	426		Lot 6 Danell Circle Rodgers Valley Hgts
"	"			Phyllis H.	"	1235	426		

DIRECT or GRANTOR Index to Deeds — Greenville County, S. C.

REG. U. S. PAT. OFFICE *Chas McCott* County Indexes Since 1888 An Identifying Trade Mark

 Open at Proper Tab according to First Letter or Letters of Name and refer to Buff Sub-Index sheet for page reference.

COTT FAMILY NAME INDEX No. 75 © 1949
MADE BY THE COTT INDEX COMPANY, COLUMBUS, OHIO
SOLD BY WALKER, EVANS & COGSWELL CO., CHARLESTON, S.C.

(yy)

FILE NUMBER	GRANTORS FAMILY NAMES	GIVEN NAMES ABCDEFGHIJ	GIVEN NAMES KLMNO	GIVEN NAMES PQRSTUVWXYZ	GRANTEES	BOOK	PAGE	No. of Acres	BRIEF DESCRIPTION, LOCATION, ETC. (Not Warranted)
28143									
Mar 25, 1985	Jones			AKA Donald S. Jones Donald Samuel etal	Woodruff Road Land Co.	1235	542	16.89	Acres Woodruff Rd. (See Hwy 146)
28580	"			Betty Sue	Victor Allan Paris	1235	739		Sp. Sp. Int Lot 6 Pine St., Chick Green
Mar 28, 1985	"			Irene B. etal	Bryan Stokes	1235	981		Lot 6 Green Mill Village Fairview Sp. Fountain Inn
28762	"			C. Rudy	W. J. Johnson	1236	308		Lot Mc Carter Rd.
Mar 29, 1985	"			George C. & Joyce M.	Edward J. Odom etal	1236	252	2.44	Saluda Sp. Ac. Stamey Valley Rd. White Oak Hills Sls III
29477	"			Bobby J. Elders, Inc.	Poinsett Fed S & L Assoc.	1236	707		Int 1 = Lot 37 + Tract II = Lot 67
Apr 2, 1985	"			Bladys E + John W. + Robert M. etal	John Benson etal	1236	768		Lot 159 Charles Dr. Pine Forest
29392	"			Billy C. etal	" "	1236	768		
Apr 2, 1985	"			Carrie E. etal	Mack Anderson Jr.	1236	997		
30031	"			Aris A. etal	" " "	1236	997		Int Lot 11 Monticith Circle Monticith Hgts.
Apr 8, 1985	"			By Johnny M. J. Perry etal	Johnnie M. J. Deaw	1237	66		Limited Power of Attorney
30137	"			Perry, Sr.	Melvin R. Gibson	1237	68		Lot 1
Apr 8, 1985	"			Laddie L.	Hattie L. Hargrove	1237	179		Lot 15 Hedge St. S'ville
" "	"			see below Jimmie etal	Jennie V. Baker	1237	355		(Allendale) Lot 8 + pt lot 9 Allendale home
30549	"			M. W. etal	David R. Sully etal	1238	77		Lots 68 + 69 Langley Hgts
Apr 11, 1985	"			Mildred E. etal	" " "	1238	77		

DIRECT or GRANTOR Index to Deeds — Greenville County, S. C.

(VY)

REG. U. S. PAT. OFFICE *Chas. M. Catts* County Indexes Since 1888 An Identifying Trade Mark


Open at Proper Tab according to First Letter or Letters of Name and refer to Buff Sub-Index sheet for page reference.

COTT FAMILY NAME INDEX No. 75 © 1949
MADE BY THE COTT INDEX COMPANY, COLUMBUS, OHIO
SOLD BY WALKER, EVANS & COGSWELL CO., CHARLESTON, S.C.

FILE NUMBER DATE OF RECORD	GRANTORS FAMILY NAMES	GIVEN NAMES ABCDEFGHIJ	GIVEN NAMES JKLMNOPQ	GIVEN NAMES RSTUVWXYZ	GRANTEES	BOOK	PAGE	No. of Acres	BRIEF DESCRIPTION, LOCATION, ETC. (Not Warranted)
32283 Apr 26, 1985	Jones		John W.		Jim Tate	1238	62		pt lot 9, Allendale Ln Greenville
33066 May 2, 1985	"	Elsie R.			Michael R. Thompson et al	1238	586		lot 6 = 6.6 acs Landrum Rd
33488 May 6, 1985	"		Markley Lee aka Mabel Chavis et al		Eduard E. Williams III	1238	809		Corner of attorney Sto Est
34237 May 13, 1985	"		Mabel K. et al		Brenda L. Revis	1239	247		lot 5 Cr. Wilson Ave + Park Subd.
34535 May 14, 1985	"	Edith +		Salvadore	Belmont Hpts Subd.	1239	435		Protective Covenant to Belmont Hpts
34496 May 14, 1985	"		Jackie Lynn aka W.W. Jones et al		James L. Tate Jr.	1239	410	9.65 ac.	Cr. League Pt + Hwy 417
34709 May 16, 1985	"		Walter William et al		Transjordan Fellowship Inc. The Greenville Unitarian	1239	569	5.88 ac.	
34864 May 16, 1985	"		Jane Mae et al		" "	1239	569		
35042 May 20, 1985	"	Dorothy			Alfred Dobb	1239	698		lot 8 Davis st.
35633 May 23, 1985	"	Barbara C. By master of Daniel Scarborough Jr.			Carl L. Jones	1239	806		Special Power of attorney
36071 May 29, 1985	"	Cora Lee			Sec of Housing & Urban Dev	1240	109		lots 37 + 38
36073 May 29, 1985	"		Marion James		Mary Ethel Jones	1240	461		lot 2 = 1.79 ac. Dubbs Mt. Rd.
36085 May 31, 1985	"		Ethel Mary		Leida Ann Dennis et al	1240	462		lot 1 = 2.79 ac. Dubbs Mt. Rd.
36154 Jun 3, 1985	"		Robert J. Dorothy J.		Alan D. Mendie	1240	694		lot 35, Allens D. + Allens ct, Allens D.
	"				" "	1241	674		
	"	Johanna			Leo L. Shride et al	1240	897		lot 14 Augusta Rd.

DIRECT or GRANTOR Index to Deeds — Greenville County, S. C.

REG. U. S. PAT OFFICE *Chas McCatt* County Indexes Since 1888
An Identifying Trade Mark

 Open at Proper Tab according to First Letter or Letters of Name and refer to Buff Sub-Index sheet for page reference.

COTT FAMILY NAME INDEX No. 75 © 1949
MADE BY THE COTT INDEX COMPANY, COLUMBUS, OHIO
SOLD BY WALKER, EVANS & COGSWELL CO., CHARLESTON, S.C.

(22)

FILE NUMBER	GRANTORS FAMILY NAMES	GIVEN NAMES ABCDEFGH	GIVEN NAMES IJKLMNO	GIVEN NAMES PQRSTUWXYZ	GRANTEES	BOOK	PAGE	No. of Acres	BRIEF DESCRIPTION, LOCATION, ETC. (Not Warranted)
37978 June 13, 1985 39254	Jones				John W. & Ruby H. Jones	1241	759		Lot 10 Allendale Ln Greenville
June 25, 1985 "	"				David Nile Keller	1242	296		lot 15 Capers St, Crescent
39521 June 26, 1985 25	"			W. Paul	Kenneth Hoffman Jr. et al	1242	779		lot 2 Pollard Rd, Austin 9p
July 1, 1985 1272	"	Douville			Louise Jones Cooper	1243	42	0.43	of acre. Butler Sp
July 11, 1985 1478	"	Brenda H.			Thomas Robert Terando	1243	890		Part of Section 3 S 1/4 Sec 3
July 12, 1985 1466	"	Dorothy C. & Ralph C.			Kenneth C. Cooper	1244	21		Lot 166 Cr. Mansions Ct + Mansions
July 12, 1985 1522	"	Dorothy C.			Talmadge C. Cooper	1244	69		In and Includ. Bk. 1160 p 859
July 15, 1985 1792	"	FKA Dorothy J. Houston			L. Kevin Jones	1244	94		Cancelation of option to Purchase
July 16, 1985 2090	"	Dorothy J. & John J. Jones			Mrs. M. Dickson III	1244	324		4, Piedmont Mfg. Co. Village
July 18, 1985 2244	"	Dorothy C.			Talmadge C. Cooper	1244	443		option to Purchase, lot 140 Sec.
July 19, 1985 2879	"	Elsie C.			Johnny L. Retchum	1244	509	1.06	ac. William St. + Adams
July 26, 1985 2962	"			Vera Mary	Lawrence Charles Jones	1244	943		Power of Attorney
July 26, 1985 3007	"			Kernan Scott	James L. Jones	1245	09		lot 23 Water Ave. Pickwick Hpts
July 26, 1985 3098	"			Parashis	Redevelopment Authority Denville County	1245	12		2p. Green, gby lot 7
July 29, 1985	"			Tony G.	Madella Jones	1245	57		lot 11, E. Parrell St, Chick Spg Village lot 299, Power Ave, Pleasant

DIRECT or GRANTOR Index to Deeds — Greenville County, S. C.

(221)

REG. U. S. PAT. OFFICE *CumCott* County Indexes Since 1888 An Identifying Trade Mark

Open at Proper Tab according to First Letter or Letters of Name and refer to Buff Sub-Index sheet for page reference.

COTT FAMILY NAME INDEX No. 75 © 1949
MADE BY THE COTT INDEX COMPANY, COLUMBUS, OHIO
SOLD BY WALKER, EVANS & COGSWELL CO., CHARLESTON, S.C.

FILE NUMBER DATE OF RECORD	GRANTORS FAMILY NAMES	GIVEN NAMES ABCDEFGH	GIVEN NAMES IJKLMNO	GIVEN NAMES PQRSTUVWXYZ	GRANTEES	BOOK	PAGE	No. of Acres	BRIEF DESCRIPTION, LOCATION, ETC. (Not Warranted)
3685 Aug 1, 1985	Jones		Elle B Mary	Earl Raymond	Progressive Steel Builders Gary L. Martin Daryl L. Martin	1245	465		John Deere Lot 4, Sulphur Spring Rd. Int 0.78 ac Past Oak Rd.
4942 Aug 9, 1985	"					1246	209		
4944 Aug 9, 1985	"	Vernon Ollie	Joe eta			1246	211	0.78 ac. Past Oak Rd.	
"	"	Clyde J.	eta			1246	211		
4943 Aug 12, 1985	"		John M. eta		Greenville County	1246	339	0.78 ac. Past Oak Rd.	Drainage Assistance Agreements
"	"		James eta		"	1246	339		
5801 Aug 19, 1985	Jones	AKA Lida W Burke C.	et Jones		Mary W. Nughey	1246	796		Power of Attorney View into
6685 Aug 26, 1985	"			Dory C.	John H. Williams	1247	243		to lot 24+25 Hill St. West John R. Williams (et al)
7402 Aug 30, 1985	"			Larry W. + Susan W.	Mark J. McCarthy	1247	685		Lot 100 W. Anderson St + 1/2 blk Place Chick Sp. Sp.
8707 Sept 6, 1985	"	George C + Joyce M.			Alex B. Watson	1248	253		Lot 27 Albert St. Merchant
8584 Sept 10, 1985	"		Markley Joe		Edward E. Williams III	1248	508		Power of attorney Secret
9137 Sept 13, 1985	"		Bobby J.		Mavis M. Jones	1248	836		Int Lot 6 Farmington
9876 Sept 20, 1985	"		Harrell C.		Ella R. Jones	1249	206		Int Lot 19 Salem Ct.
19991 Sept 23, 1985	"		Bobby R + Joey M + Steve A.	etal	J. T. Lindsey	1249	297	0.31 ac. White Horse Rd.	Lot Sugarloaf Rd.
"	"			etal	Robert B.	1249	297		
10438 Sept 25, 1985	"		St. J. Jr.		Kenneth C. Coagole	1249	522		

DIRECT or GRANTOR Index to Deeds — Greenville County, S. C.

Open at Proper Tab according to First Letter or Letters of Name and refer to Buff Sub-Index sheet for page reference.

(AAA)

FILE NUMBER DATE OF RECORD	GRANTORS FAMILY NAMES	GIVEN NAMES ABCDEFGH	GIVEN NAMES IJKLMNO	GIVEN NAMES PQRSTUWXYZ	GRANTEES	BOOK	PAGE	No. of Acres	BRIEF DESCRIPTION, LOCATION, ETC. (Not Warranted)
10953 Sept 30, 1985	Jones		Jerry A.		Cecil P. Jattleyield ^{etal}	1249	803		Green Int lot Cr. Daniel + Park Ave
10952 Sept 30, 1985	"		Earl	Prudy K.	Cecil P. Jattleyield	1249	804		Green Int lot Cr. Daniel + Park Ave
10951 Sept 30, 1985	"		John		Cecil P. Jattleyield	1249	805		Green Int lot Cr. Daniel + Park Ave
10950 Sept 30, 1985	"	Charles A.			Cecil P. Jattleyield	1249	806		Green Int lot Cr. Daniel + Park Ave
10949 Sept 30, 1985	"			Robert W.	Cecil P. Jattleyield	1249	809		Green Int lot Cr. Daniel + Park Ave
10946 Sept 30, 1985	"			Jalredge H III	Cecil P. Jattleyield ^{etal}	1249	810		Green Int lot Cr. Daniel + Park Ave
11679 Oct 1, 1985	"	Alma M.		William	William E McCain	1250	69		Powers of attorney
11602 Oct 2, 1985	"		K. ^{etal}	Michael	DBA E.M. Enterprises Depos of South	1250	757		Sub 15, Remine St. Pine Brook Extension
12262 Oct 9, 1985	"	Catherine	Jessie B		" "	1250	257		
12920 Oct 15, 1985	"			Joy G.	Recan Jones Sec 2 of the City of Greenville The Nursing Authority	1250	901		Recan Jones Sec 2 Amendment, Alteration of Restrictions Pleasant Valley Lot 345 + Pt Lot 344 Pacific Ave
12919 Oct 15, 1985	"		Kathie W	Raymond C	Roger C. Pace	1250	902		Coleman Hotel Lot 165 Alta Vista Circle, Add
13467 Oct 18, 1985	"	Donald S.	Lucille B		Heritage Lakes Subd	1251	359		Sub Protective Covenant Partement + Amendment of Restrictions
13531 Oct 18, 1985	"			Stephen B.	Stephen B. Douglas M. Raines ^{etal}	1251	590		Agreement
13599 Oct 18, 1985	"			Stephen B.	Richard A. Richardson ^{etal}	1251	599	2.86	acs Altamont Rd. Also P/12

DIRECT or GRANTOR Index to Deeds — Greenville County, S. C.

(AAA)

Open at Proper Tab according to First Letter or Letters of Name and refer to Buff Sub-Index sheet for page reference.

()

FILE NUMBER DATE OF RECORD	GRANTORS FAMILY NAMES	GIVEN NAMES ABCDEFGHIH	GIVEN NAMES IJKLMNO	GIVEN NAMES PQRSTUVWXYZ	GRANTEES	BOOK	PAGE	No. of Acres	BRIEF DESCRIPTION, LOCATION, ETC. (Not Warranted)
13467 Oct 18, 1985	Jones	Allen D + Mary S.		etal	Heritage Lakes	1251	359		9 restrictions Restatement + Amendment
"	"			Lawrence B + Sharon W.	" "	1251	359		
"	"			Larry D + Sue	" "	1251	359		
"	"	Brenda C. + J. H. J.		etal	" "	1251	359		
14106 Oct 23, 1985	"			Jaylar S.	David A. Jozal Jr.	1251	873		2 acres Jordan Rd.
"	"			Shirley S.	" " "	1251	873		
14239 Oct 24, 1985	"	Chippie	Jerry L.	Timothy	Wallace G. Merritt	1251	936		Lot Myrtleberry St
"	"	B. Joseph	J. Ann	etal	" "	1251	936		
14169 Oct 24, 1985	"	Jaye W.		etal	David Louis Perrella	1251	917	1/2	Acres, Greenville - Pelham Rd.
14356 Oct 25, 1985	"	Edward	Lyla O		Charles B. Jones	1251	969	5.58	Ac. - Salomon Jones Rd.
14770 Oct 29, 1985	"	Betty S.			Ernest G. Gossell	1252	195		23-676 Master order by Court order # 84-CP-
14810 Oct 29, 1985	"		James B.		Debra B. Jones	1252	228		Lot 5, Chestnut Estate Sec. III
15391 Nov 1, 1985	"	Harlene			Archie J. Jones	1252	527		Lot 19 white Oak Hill Pt.
16390 Nov 1, 1985	"			Pat Holt Patricia	Donal The	1252	529		Lot 1 ac. = lot 4
16624 Nov 13, 1985	"	Bobby S.			Angela S. Jones	1253	227		Lot 30 Springview
17600 Nov 22, 1985	"			Paul David	Willie A Gury	1253	855		Lot 28 2/11/84 Chestnut Jp.

DIRECT or GRANTOR Index to Deeds — Greenville County, S. C.

Open at Proper Tab according to First Letter or Letters of Name and refer to Buff Sub-Index sheet for page reference.

(BBB)

FILE NUMBER DATE OF RECORD	GRANTORS FAMILY NAMES	GIVEN NAMES ABCDEFGH	GIVEN NAMES IJKLMNO	GIVEN NAMES PQRSTUVWXYZ	GRANTEES	BOOK	PAGE	No. of Acres	BRIEF DESCRIPTION, LOCATION, ETC. (Not Warranted)
17805 Nov 25, 1985	Jones	Frank			Ronald A. Meza ^{etal}	1253	929		Pl. Sec. 3 Lot 24 Crabapple Dr. Cummingham
18582 Dec 2, 1985	"	Harold	Patricia		Harold J. Wright ^{etal}	1254	430		III Austin Sp. Mauldin PT Lots 5 & 6 Fargo St. Blendale
18832 Dec 4, 1985	"		John M.		Greenville County ^{etal}	1254	598		Drainage Assistance Agreement
"	"		Joanne		"	1254	598		
19502 Dec 10, 1985	"	Broner			Paul Phillip Campbell ^{etal}	1255	17		Int. PT. Lot Post Dr.
20604 Nov 16, 1985	"		Jan C.		Yolande Reputin ^{De.}	1255	377		Lot 83 Vandebilt G. White Oak
20115 Nov 16, 1985	"		James F.		Tommy Jones ^{etal}	1255	387		Lot Toluca Sp.
"	"		John M.		"	1255	387		
20659 Nov 19, 1985	"	Frederik L. Dr.		Carl	Brian J. Lawrence	1255	725		4 lots
20538 Nov 19, 1985	"	Dorin	Sammy	William	C. Lawrence Story	1255	791		Lot North St.
21015 Nov 24, 1985	"		Sammy V.		Betty Jean Jones	1256	125		Hills Lot 39 Embury St. Dr. II Colonial
21493 Dec 30, 1985	"	A. J.			Joe A. Jones	1256	320		General power of attorney
21788 Nov 31, 1985	"			Tony C.	Wesley Lee Johnson ^{etal}	1256	465		Lot 4 Canterbury
22061 Jan 2, 1986	"			Thomas B.	Merrifield Park	1256	760		Amendment to Restrictive Covenant
21926 Jan 2, 1986	"	Frank W.			Haley E. Cole ^{etal}	1256	685		Lot Pine Knoll Dr. Chick Sp. Sp.
21925 Jan 2, 1986	"	Alvin B.		Reph J.	Thomas J. Goldsmith ^{Dr. etal}	1256	706	15.1	Ac. Pleasant Retreat Rd.

DIRECT or GRANTOR Index to Deeds — Greenville County, S. C.

(BBB1)

Open at Proper Tab according to First Letter or Letters of Name and refer to Buff Sub-Index sheet for page reference.

()

FILE NUMBER DATE OF RECORD	GRANTORS FAMILY NAMES	GIVEN NAMES ABCDEFGHIJ	GIVEN NAMES JKLMNO	GIVEN NAMES PQRSTUVWXYZ	GRANTEES	BOOK	PAGE	No. of Acres	BRIEF DESCRIPTION, LOCATION, ETC. (Not Warranted)
22857 Jan 9, 1986	Jones			Richard	Lucy J. Jones	1257	355		Power of attorney
23775 Jan 14, 1986	"	B. Clarene			William A. Jones	1257	617		Lot Belvue Rd.
22604 Jan 16, 1986	"	Spivey Indiv & Exec. Allene, et al			Kenneth J. Neff	1257	730		Lot 7 Angie Ln Wadsworth Ad.
24010 Jan 21, 1986	"	Frank W.			Hally E. Cole et al	1258	38		Lot Pine Knoll Dr. Chick Newood Stgts.
24187 Jan 22, 1986	"	By master W. Daniel Garbrough Jr. D. D.			Sec of Housing + Urban Devel.	1258	103		Lots 59 + 60 Linton St.
24155 Jan 22, 1986	"	L. Jr. Frederick +		Cecil Williams	Brian T. Lawrence	1258	98		pt Lot 2 Jakes St.
24223 Jan 22, 1986	"	Henry M. Jr. et al		"	Lawyers Title Ins Corp.	1258	116		Lot 335 Briar Creek Rd Sugar Creek Sec 1 map 3
" Jan 22, 1986	"	Frances A. et al		"	" " "	1258	116		St + Overbrook Rd. Lots 160 + 161 Hillside
24224 Jan 22, 1986	"	Douglas D.			Larry R. Williams	1258	123		
24425 Jan 24, 1986	"	See Jackie			Doris B. Jones	1258	323		Deeble Power of attorney
25292 Jan 31, 1986	"	Arthur et al			First Fed. of U. Bus.	1258	818		Lot 31 Pebble Creek Pt II Sec. II
" Jan 31, 1986	"	Doris L. et al			" " "	1258	818		
25554 Feb 3, 1986	"			Dory C.	Marbella Jones	1259	108		Sec. I Lots lot 20 Chaley Dr. The Village
25552 Feb 3, 1986	"	See Doris Langley et al			J. Thomas Latham	1259	144		Lot 4 West Valley Drive Churchland
25270 Feb 3, 1986	"	Dory C.			James Winged, Whitnie City of Greenville, S.C.	1259	109		Lot 1, Jakes Rd. Pleasant Valley
26083 Feb 7, 1986	"			Dory C.	The Housing Authority of the	1259	454		Lot 297 Prancer Ave.

DIRECT or GRANTOR Index to Deeds — Greenville County, S. C.

(ccc1)

Open at Proper Tab according to First Letter or Letters of Name and refer to Buff Sub-Index sheet for page reference.

()

FILE NUMBER DATE OF RECORD	GRANTORS FAMILY NAMES	GIVEN NAMES ABCDEFGH	GIVEN NAMES IJKLMNO	GIVEN NAMES PQRSTUVWXYZ	GRANTEES	BOOK	PAGE	No. of Acres	BRIEF DESCRIPTION, LOCATION, ETC. (Not Warranted)
29136 May 6, 1986	Jones	Sam C.			^{estate} John D. & Mary Reed	1261	334		Plt 28-A Pecan Grove Add. (Husband)
29162 May 9, 1986	"	"		William	Charles Edward Jones	1261	357		Plt 19 + pt lot 4 Subj 25
30615 May 12, 1986	"	Ray Carl			William A. Howard	1261	695	5.6 ac.	
30628 May 19, 1986	"	Betty J.			William C. Grant ^{Jr. The}	1262	235		Lot 57 Suggs Ct. River View
30853 May 20, 1986	"	"		Marion	Henry H. Watkins	1262	308		Lot 28 white oak Hill
31303 May 21, 1986	"	"		John M.	Piedmont Natural Gas Co ^{Inc.}	1262	424		Right of way
31505 May 21, 1986	"	Case Fred W		Virginia	Ope Termination	1262	643		Lot 294 McCray St.
31991 May 31, 1986	"	"		Larry R et al	Douglas S. Brown et al	1262	795		Petition to Release Retention
32049 Apr 1, 1986	"	"		Mary B. et al	" " "	1262	795		Sanitary Sewer easement Agreement
32054 Apr 1, 1986	"	"		William	Rosemary J. Worack	1263	19		Sanitary Sewer 1183 of 252 Release & Cancellation of option to purchase Pt. Panther Creek
32578 Apr 3, 1986	"	AKA Bettie D. Hand Jones Bettie S.			Joanna M. Ward	1263	173		Int Claim - 27 ac Jerry Creek Duck Creek
"	"	"		Sam C.	William J. Snow	1263	133		pt lot 21 w. Mt. View Ave
"	"	AKA Dorothy Payne Jones Dorothy Katherine		Frank	Kathleen Wyatt	1263	418		Int 1.42 acs Keeler Bridge Rd. Bates Sp.
"	"	"		John Paul et al	" "	1263	418		
32685 Apr 4, 1986	"	"		Robert B.	Henry J. Brown Jr.	1263	531	2.07	Dr. Arice Dale Acres = Pt Lot 3 Arice Dale

DIRECT or GRANTOR Index to Deeds — Greenville County, S. C.

Open at Proper Tab according to First Letter or Letters of Name and refer to Buff Sub-Index sheet for page reference.

(200)

FILE NUMBER DATE OF RECORD	GRANTORS FAMILY NAMES	GIVEN NAMES ABCDEFGHIJ	GIVEN NAMES JKLMNOPQ	GIVEN NAMES RSTUVWXYZ	GRANTEES	BOOK	PAGE	No. of Acres	BRIEF DESCRIPTION, LOCATION, ETC. (Not Warranted)
33068 Apr 9, 1986	Jones	Walter M. Bee			William David Jones <i>et al</i>	1263	771		Seaboard St + White Oak near Resumed Life Estate Int to Co.
33194 Apr 16, 1986	"	Opthia + Mitchell			Administrators of Veterans <i>et al</i>	1263	822		pt lot 113 + 114 Parker Hts Deal Bk 1137 Pg 534 Warrior of Restrictions. For origin
33451 Apr 11, 1986	"	Bobber C. <i>et al</i>			Jenks, M.	1264	3		Warrior of Restrictions. For origin
33482 Apr 11, 1986	"			Robert J.	Peggy Jones Fleming	1263	996		Paving attorney
33471 Apr 11, 1986	"			Parashia	Dorje Jones	1264	17		General Power of attorney
33477 Apr 11, 1986	"	Alice C.			Elvin Mays Jr.	1264	26		Att. C. Gardner d. Lot 16, Easton Dr. Montevista Ave.
33994 Apr 17, 1986	"			Richard P.	Duke Power Co.	1264	367		Right of way
34155 Apr 18, 1986	"		Judson		Janice Lynn Jones	1264	382		Lot 16, Easton Dr. Montevista Ave.
34379 Apr 18, 1986	"	Charles H. <i>et al</i>			Robert E. Hand	1264	449		Lot 79, Little Creek Home Tr.
"	"	Paul H. <i>et al</i>			"	1264	449		
34633 Apr 22, 1986	"	Carla C.			John J. Jones <i>et al</i>	1264	714		Quitclaim Deed 1 + 2 Deed 2
34728 Apr 23, 1986	"	Mc Bee Bertha			William David Jones	1264	779		Attorney General Durable power of Attorney
35181 Apr 28, 1986	"	William E. Baker Matthew			Kevin W. Styles	1264	980		Lot 12, Rosewood Cr Richmond Hwy 2. W. Pae Hwy Cooper Tr.
35228 Apr 28, 1986	"	John H. <i>et al</i>			James J. Henry <i>et al</i>	1265	50		Lot 158, Faith Ave Village Heritage Lakes
35399 Apr 29, 1986	"		Lawrence Sharon		Harvey Gene Martin	1265	91		Lot 8, Grasses Trail
35689 Apr 30, 1986	"	Edward Charles			Kimberly B. Mc Beck	1265	267		Lot 25, Penwell Hwy Land for Title Lot 19 + 24

DIRECT or GRANTOR Index to Deeds — Greenville County, S. C.

(DDD1)

Open at Proper Tab according to First Letter or Letters of Name and refer to Buff Sub-Index sheet for page reference.

()

FILE NUMBER DATE OF RECORD	GRANTORS FAMILY NAMES	GIVEN NAMES ABCDEFGHIJ	GIVEN NAMES JKLMNO	GIVEN NAMES PQRSTUVWXYZ	GRANTEES	BOOK	PAGE	No. of Acres	BRIEF DESCRIPTION, LOCATION, ETC. (Not Warranted)
35653 Apr 30, 1986	Jones				Roberts Celia Roberts	1265	285	2 1/2	Lot 30 Arlington Rd.
36648 May 6, 1986	"			William	Deanne B. Gains	1265	757		Lot 8+9 cr. Warrington + N. Clark
36921 May 8, 1986	"		Marcheta		Daniel P. Jones	1265	956		Int Lot Hwy 101, O'Neal Tp
37614 May 14, 1986	"			Stephen	Nancy Jones	1266	338		Int. lot, 97 Forestwood Sec. II
38086 May 16, 1986	"	Branda	John H. Jr		et al Dennis F. Patterson	1266	525		Lot 113, Haines Trl, Salsbury Drove Tp.
38608 May 21, 1986	"	Delores S			et al Samuel Moses	1266	807		Lot 11, The Village Sec. I
39131 May 27, 1986	"	Cancelled Eva Rene		11-23-92	Harace Benjamin Jones	1267	83		Power of Attorney
39780 May 28, 1986	"			et al Ruth Lester	Patricia A. Hughes	1267	239		pt Lots 7+8 Taber St.
39935 May 30, 1986	"		Cecil et al Mark		Evelyn Borchillan	1267	510		Lot 76 Pine Oak way Sec. 3 Cherwood Ae.
40144 June 2, 1986	"		new Joyce M. Spooner Joyce M. et al		"	1267	510		
40644 June 2, 1986	"		J. Ray		Hellie J. Stiles	1267	629	9.4 ac.	Rowland Rd.
40707 June 5, 1986	"		Mary P. et al		"	1267	629		
41398 June 11, 1986	"	Grace L			Berald C. Jones	1267	871		Int Lot 409 Del Norte Ests. Sec II
41974 June 16, 1986	"		Whitaker Marguerite		Rodney J. Adams	1268	359		Marrell Dr. Rolando Hills Lot 13, Salsbury Hwy 29, Lots 21+22
42032 June 16, 1986	"	Dorothy			Thomas Early Whitaker II et al	1268	750		Power of Attorney
	"				Jeffrey D. Gould	1268	767		Lot 11, Haines Ave Cherokee Park

DIRECT or GRANTOR Index to Deeds — Greenville County, S. C.

Open at Proper Tab according to First Letter or Letters of Name and refer to Buff Sub-Index sheet for page reference.

(EEE)

FILE NUMBER DATE OF RECORD	GRANTORS FAMILY NAMES	GIVEN NAMES ABCDEFGHIJ	GIVEN NAMES JKLMNO	GIVEN NAMES PQRSTUVWXYZ	GRANTEES	BOOK	PAGE	No. of Acres	BRIEF DESCRIPTION, LOCATION, ETC. (Not Warranted)
42744 June 20, 1986 233	Jones			Paul R.	Joan Davis Jones	1269	236		Power of Attorney
July 1, 1986 1196	"		Lola Mae		Bobby A. Jones	1270	44		General Power of Attorney
July 9, 1986 1640	"	Sarahy Cooper			Salma C. Cooper	1270	645		Tract Hwy 20 Piedmont
July 11, 1986 1962	"	C. Rudy <small>City in fact</small>		Polley	Marilyn Ray	1270	840		Lot Craig St. Ft. Inn
July 15, 1986 1976	"	Evelene H.		Survey m. equal	S. Brent Jones	1271	58		Lot 18 Duke St. Sec. E. Duran
July 15, 1986 1975	"		Joe <small>etc</small>		Brenda Wall	1271	52		Lot 21, Bee Circle + Crest Rd. Maple
July 15, 1986 266	"		Joe <small>etc</small>		" " <small>etc</small>	1271	52		Lot 21, Bee Circle + Crest Rd. Maple
July 15, 1986 3250	"	Archie H.			Kathleen Page	1271	53		Chick Spp Sp. also lot 6-9
July 23, 1986 3381	"	Ellen Jones		(Indep. error see) Winkle	Benjamin J. Couch Jr.	1271	56		lots 25, 26, 37 New Pelham Rd
July 24, 1986 3766	"		E. G.		City of Greenville	1271	738		Chick Spp Sp. 11-A
July 25, 1986 4691	"	W. Lowry		Mitchell	Elizabeth C. Jones	1271	790		lot 19 Denmark Rd. White Oak
Aug 1, 1986 4540	"	AKA John M. Jones			C. Dumas Mobley	1271	974		Right of way
Aug 1, 1986 5196	"	aka Wainwright			Charmian E. Smith	1272	442		Lot 96 Northwood, Sec. IV
Aug 5, 1986 5730	"	Diane K.			Opal Lewis Burren	1272	389		Lot 66 Chestnut Ave. "Burgin Hills"
Aug 8, 1986	"		Joan D.		Wilton Wade	1272	764		access road, also tract 2
	"		J. Zed Jr.		Shirley-William Duff	1273	18		1 ac. = tract 1 Sherwood Rd. also 2 ac.

(over)

DIRECT or GRANTOR Index to Deeds — Greenville County, S. C.

(EEEI)

Open at Proper Tab according to First Letter or Letters of Name and refer to Buff Sub-Index sheet for page reference.

()

FILE NUMBER DATE OF RECORD	GRANTORS FAMILY NAMES	GIVEN NAMES ABCDEFGH	GIVEN NAMES IJKLMNO	GIVEN NAMES PQRSTUVWXYZ	GRANTEES	BOOK	PAGE	No. of Acres	BRIEF DESCRIPTION, LOCATION, ETC. (Not Warranted)
5345 Aug 6, 1986	Jenes	By master w Hail et al	Deniel yarbrough jr		Affairs Administrator of Veterans	1272	826		Lot 2 Hwy 29 (Piedmont Hwy)
"	"	By master w Cliff et al	Deniel yarbrough jr		" "	1272	826		
5709 Aug 8, 1986	"	DDBA Poinsett	brocary et al	Stevens	Hindman Music Co.	1273	78		Coin machine Agreement
Aug 8, 1986 6222	"	Lake Elizabeth		Dony C.	Willie J. Wilson	1273	31		Lot 3, Pinewood Sec. I Lewis Village Harj. Prop. Regime
Aug 13, 1986 6383	"	Albert R. et al			Elinor S. Ellis	1273	385		Unit 3-C Lewis Village of
Aug 14, 1986	"				Larry Crowder	1273	449		Lot 2 S. Woodside Circle now Ashley Ave.
"	"				" "	1273	449		
6683 Aug 16, 1986	"			William	Ina Mae Jones	1273	608		Double Pawns gateway
6682 Aug 16, 1986	"				William Walter Jones	1273	611		Double Pawns gateway
6823 Aug 18, 1986	"				Everett Zimmerman	1273	714		Lots 68+69 Westview 2476
7266 Aug 19, 1986	"	John B.			James B. Jones	1273	831		Lot 5 Chestfield Estates Sec. III for orig see deed bk 1225 pg 761 Cancellation of Bond for title
8692 Aug 20, 1986	"	Nancy R.			Albert J. Landreth	1273	983		ac. Clarendon Ave
8894 Aug 29, 1986	"	Judson			Ann P. Jones	1274	659		
8959 Sept 2, 1986	"	Mercedes R. + Robert C.			Narry E. Bramble et al	1274	756		Pt lots Dempsey St.
Sept 2, 1986 9285	"			William E.	William R. Alexander et al	1274	862		5.64 ac. State Park Rd.
Sept 3, 1986	"	David Mupie			Ron Davis et al	1274	955		Lot 16 Rison Rd. Palmetto Terrace

DIRECT or GRANTOR Index to Deeds - Greenville County, S. C.

(FFF)

Open at Proper Tab according to First Letter or Letters of Name and refer to Buff Sub-Index sheet for page reference.

FILE NUMBER DATE OF RECORD	GRANTORS FAMILY NAMES	GIVEN NAMES ABCDEFGHIJ	GIVEN NAMES JKLMNO	GIVEN NAMES PQRSTUVWXYZ	GRANTEES	BOOK	PAGE	No. of Acres	BRIEF DESCRIPTION, LOCATION, ETC. (Not Warranted)
9291 Sept 3, 1986	Jones	Donna A		new wife Jones Wilson Rita et al	Eugene Barber	1274	974		Lot 8+9 O'Neal sp.
"	"	new Donna Jones Wilson et al			"	1274	974		
9575 Sept 4, 1986	"			Bellie aka Jd Jones Theron et al	co. Inc. Wilbert Burial Vault	1275	139		Paul Roper mt. Rd
"	"			et al	"	1275	139		
9574 Sept 4, 1986	"			et al Jd Jones et al Theron Bellie	Part Sharing Plan + Dr. By JN Wilbert Burial Vault Co.	1275	141		Paul Roper mt. Rd
"	"			et al	"	1275	141		
9809 Sept 8, 1986	"	aka Bettie S. Hand Jones Bettie S.			Joanna M. Ward	Re-Record 1275	308		Antler Creek for brig see deed bk 1263 pg 73 Quit Claim .27 acs Jerry Creek Rd.
11630 Sept 19, 1986	"	A. et al Dill			Philip A. Crumley	1276	294		Lot 357 Newby Place Sea Rd
"	"	et al Cathy			"	1276	294		
14225 Oct 8, 1986	"			et al Billy + Mamie M	Zelma Pembell	1277	850		Agreement as to Removal of Fence
14645 Oct 10, 1986	"			et al Mark et al Ray Putman et al Peggy	City of Greenville	1278	21		Right of Entry
15406 Oct 15, 1986	"				William Erack Crisp	1278	458	2728	Acres Hwy 25 Oaklawn sp.
15536 Oct 16, 1986	"	Bobby Joe Davis			Frederick E. Douglass	1278	577		Jenkins Estate Lot 8 Fork Shoals Rd. Sec 1
16248 Oct 22, 1986	"	Bettie A + James A.			James J. Hale	1278	925		Buy See 6 Lot 66 Wedgewood, Jersey (Newby) Section 7
16231 Oct 24, 1986	"			Rodgers et al	Beth G. Jones	1279	133		Lot 157 Casper Rd + Simpson Dr.
17373 Oct 30, 1986	"			et al Gary C.	L. C. Heights Sub'd.	1279	495		Protective Covenants

DIRECT or GRANTOR Index to Deeds — Greenville County, S. C.

(FFI)

Open at Proper Tab according to First Letter or Letters of Name and refer to Buff Sub-Index sheet for page reference.

()

FILE NUMBER DATE OF RECORD	GRANTORS FAMILY NAMES	GIVEN NAMES ABCDEFGHIJ	GIVEN NAMES KLMNO	GIVEN NAMES PQRSTUWXYZ	GRANTEES	BOOK	PAGE	No. of Acres	BRIEF DESCRIPTION, LOCATION, ETC. (Not Warranted)
17360 Oct 30, 1986	Jones	Bary C.	Jean Norma		James B. Boyer et al	1279	498		Lot
17500 Oct 30, 1986	"	Frances	NKA Davis C. Bramlette		a & c. benefits J + H. Enterprises	1279	597		cr Hunter St + Jonesville Rd. S'ville 2 tracts 2.03 ac + 2.60 ac
18068 Nov 3, 1986	"			etc	Robert J. Jack M. Smith	1279	938		Lot Inveritt Dr.
17969 Nov 3, 1986	"			By atty in part Mary W. Shuford Lida W.	Michael W. Green et al	1279	818		Lot
18123 Nov 3, 1986	"			Jerry C.	Harry M. Atkinson et al	1279	945		Lot 28 Vista Dr Yardey Vale Sec 23
19667 Nov 13, 1986	"	Elaine H.		Paul B.	Robert E. Jones	1280	682	1.02 ac.	Abn personal property
19712 Nov 13, 1986	"		S. Ray	etc	Reneith J. Robinson et al	1280	683		Lot
"	"		Mary B.	etc	"	1280	683		
19874 Nov 14, 1986	"	James) aka Burrell	Jamie C.	Opus	Deborah of Greenville	1280	791		Lot East Lynne 3 lots Airport Rd. FKA Luskville Hill
20450 Nov 18, 1986	"	Ben S.	etc		Randy Kearsse	1281	157		Lot 24 Gayle St. Rockvale Sec 1
"	"	Evangelina	A. et al		"	1281	157		
21318 Nov 25, 1986	"			Jerry B.	John L. Rose et al	1281	630		Lot 100 Wedgefield Sec 1
21901 Dec 1, 1986	"	H. J.			Thelma Barnette Clamp	1282	27		Power of Attorney + Revocation
21819 Dec 1, 1986	"			Thomas B.	William A. Hoffman et al	1281	885		Lot 81 Merrifield Park, Seneca Dr.
"	"			Reuben	"	1281	885		
22227 Dec 2, 1986	"		Lois D		Lois Ann Jones Poore	1282	167		Durable power of Attorney

DIRECT or GRANTOR Index to Deeds — Greenville County, S. C.

REG. U. S. PAT. OFFICE *Chas McCotts* County Indexes Since 1888 An Identifying Trade Mark

Open at Proper Tab according to First Letter or Letters of Name and refer to Buff Sub-Index sheet for page reference.

COTT FAMILY NAME INDEX No. 75 © 1949 MADE BY THE COTT INDEX COMPANY, COLUMBUS, OHIO SOLD BY PHOTO COPY SUPPLY, MAULDIN, S. C.

(GGG)

FILE NUMBER DATE OF RECORD	GRANTORS FAMILY NAMES	GIVEN NAMES ABCDEFGH	GIVEN NAMES IJKLMNO	GIVEN NAMES PQRSTUWXYZ	GRANTEES	BOOK	PAGE	No. of Acres	BRIEF DESCRIPTION, LOCATION, ETC. (Not Warranted)
22074 Dec 2, 1986	Jones			R. C.	Roy H. Jones	1282	50	0.524	Hudson Rd. 0.524 Acs Cr Bushy Creek +
24111 Dec 9, 1986	"			Pauline	Gray Jones etal	1282	690		Int lot 82 Green Mee Village Bridge Rd Paris Mt Sp.
24672 Dec 12, 1986	"			etal Mary W.	James D. Wynn etal	1283	36		Int Pt Tract 12 = 12 Acs Finley Paris Mt Sp.
24487 Dec 12, 1986	"			etal Mary W.	Robert B. Wynn Jr. etal	1283	61		Int 15 1/2 Acs Wynn Circle Wynn Circle Paris Mt Sp.
24670 Dec 12, 1986	"			etal Mary W.	Margie C. Fiddle etal	1283	66		Int Tract White Horse Rd + Rd. Paris Mt Sp. also 7.5 Acs
24766 Dec 12, 1986	"			etal Mary W.	Margie W. O'Sheal etal	1283	71		Int Tract 11 = 3.5 Acs White Horse Circle + White Horse Rd. Paris Mt. Sp.
24765 Dec 12, 1986	"			etal Mary W.	Alvin J. Wynn etal	1283	76		Int Tract 2 = 30 Acs Cr Wynn Wynn Circle Paris Mt. Sp.
24704 Dec 12, 1986	"			etal Mary W.	Charles B. Wynn etal	1283	81		Int Tract White Horse Rd + White Horse Rd. Paris Mt. Sp.
24703 Dec 12, 1986	"			etal Mary W.	Thalia W. Redding etal	1283	85		Int 2.5 Acs Wynn Circle + Paris Mt Sp.
24702 Dec 12, 1986	"			etal Mary W.	Guy Carter etal	1283	90		Int Pt lot 12 = 3 Acs Holy Bridge Rd
26598 Dec 24, 1986	"			etal Roy J.	Charles Childers etal	1284	300		Quit Claim Int 24.95 Acs State Park Rd. Chick Spgs Sp.
" "	"			etal Ruth L.	" "	1284	300		
27457 Dec 31, 1986	"			E. J. Debut	Law N. Sew Heating Supply Inc.	1285	30		Lot White St.
27970 Jan 2, 1987	"				Robert Lee Jones	1285	504		Notable names of Attorneys
27960 Jan 2, 1987	"				Reinde Properties a W. Coley	1285	387		Lot 1
27969 Jan 2, 1987	"			etal Donald E.	James Michael Boland etal	1285	375		Lot 118 Cr Charter Oak Dr + Pine Oak, Repeatee Sec 2
" "	"			etal Celeste D.	" "	1285	375		

DIRECT or GRANTOR Index to Deeds — Greenville County, S. C.

G.G.P.

REG. U. S. PAT. OFFICE *ChamCott* County Indexes Since 1888 An Identifying Trade Mark

Open at Proper Tab according to First Letter or Letters of Name and refer to Buff Sub-Index sheet for page reference.

COTT FAMILY NAME INDEX No. 75 © 1949 MADE BY THE COTT INDEX COMPANY, COLUMBUS, OHIO SOLD BY PHOTO COPY SUPPLY, MAULDIN, S. C.

FILE NUMBER	GRANTORS	GIVEN NAMES	GIVEN NAMES	GIVEN NAMES	GRANTEES	BOOK	PAGE	No. of Acres	BRIEF DESCRIPTION, LOCATION, ETC.
DATE OF RECORD	FAMILY NAMES	ABCDEFGH	IJKLMNO	PQRSTUVWXYZ					(Not Warranted)
29052 Jan 9 1987	Jones		J. B. <i>et al</i>		J. Walter <i>et al</i> <i>Brook</i>	1286	38		Agreement Creek starting see Deed Bk 1282 pg 50
25988 Jan 9 1987	"			R. C.	Roy H. Jones	1286	14	0.524	Acres Hudson Rd. + Brook
29784 Jan 16 1987	"		Markley Lee	<i>et al</i>	Laurel Forest Partnership	1286	393	57.3	Acres Mauldin Rd. Less 0.90
30000 Jan 19 1987	"	Lynn Barbara		Lee Randell	Allen Douglas Beattie <i>et al</i>	1286	513		Great Acres Lot 71 Peebles Dr. Long
30661 Jan 26 1987	"	Estelle A.			W. Esley Jones	1286	835		Power of attorney
30583 Jan 26 1987	"	Dorothy		B. Stephanie	Bobby L. Hawkins	1286	809		Parcel Wilmington Ave. Crew Club
30843 Jan 27 1987	"	Madeline		W. Cecil	Brian J. Lawrence	1287	155		pt lot 24 Aberdeen Dr.
31334 Jan 30 1987	"		Jack <i>et al</i>		Carroll Gene Fowler	1287	406		parcel
31501 Jan 3 1987	"	Ann Carol			William W. Jones	1287	462		Parcel Lot 213 Chapman Rd + Parked Lane
32617 Feb 9 1987	"	Byatyni Spitt Frances Wilcombe		Robert H. clay	Rhonda A. Fink	1288	80		Lot 13 Killcrest A + Jawn St.
32659 Feb 9 1987	"		William	A. <i>et al</i>	Condo Proprietor	1288	72		Parcel Lots 16 Bayne Dr. View Point
33041 Feb 12 1987	"	David J.			Donald E. Rinton <i>et al</i>	1288	290		Lot 162 Marrow Dr. Parkside Sec III <i>et al</i>
33418 Feb 16 1987	"	Katherine Estelle		G. By W. Esley Jones <i>et al</i>	Cindy E. Reese	1288	458		Lot 4 Westwood Circle Lane
"	"			W. Esley Jones		1288	458		

DIRECT or GRANTOR Index to Deeds — Greenville County, S. C.

REG. U. S. PAT. OFFICE *Chas. McKee* County Indexes Since 1888 An Identifying Trade Mark

☞ Open at Proper Tab according to First Letter or Letters of Name and refer to Buff Sub-Index sheet for page reference.

COTT FAMILY NAME INDEX No. 75 © 1949
MADE BY THE COTT INDEX COMPANY, COLUMBUS, OHIO
SOLD BY PHOTO COPY SUPPLY, MAULDIN, S. C.

(HHH)

FILE NUMBER	DATE OF RECORD	GRANTORS FAMILY NAMES	GIVEN NAMES ABCDEFGH	GIVEN NAMES IJKLMNO	GIVEN NAMES PQRSTUWXYZ	GRANTEES	BOOK	PAGE	No. of Acres	BRIEF DESCRIPTION, LOCATION, ETC. (Not Warranted)
33922	Feb 19, 1987	Jones	Howard			Polly J. Tate	1288	680		St. Austin Sp. Lot 1 Cr W. Curtis + E. Maple
35083	Feb 27, 1987	"	Essie Mae			et al Thomas A. Johnson	1289	223		Creek Sec 2. Mauldin Lot 44 Seal Lane Wood
35257	Mar 2, 1987	"		John M.		et al Johnny T. Mullis	1289	278		Forester Woods Sec 6 Pt Lots 2 + 3 Loblolly Lane
35664	Mar 3, 1987	"		Miriam + Helma C. Sites	Ronald B.	James Claude Jones	1289	496		Lots 15 + 16 Franklin Rd.
35913	Mar 5, 1987	"		DBA Pelham Properties	Philip W.	et al Cleon C. Moore Jr.	1289	609		Lot 41 Pebble Valley
37252	Mar 12, 1987	"		C. et al Kereth		William J. Edwards	1290	159		Easement for Ingress + Egress
38040	Mar 16, 1987	"		Dean L Byrwater	W. Harold Upchurch Jr.	Bank South Carolina Fed Savings	1290	159		Lots 30 + 31 Brook Rd. Shawn Dr.
38651	Mar 18, 1987	"		Edna J Anderson	as Jr.	John E. Young	1290	761		Lot 18 Sec C Glenn Farms
40299	Mar 30, 1987	"		Mary Elizabeth		Francis Barinow	1291	418	1.4	ac. South Lake River
41751	Apr 3, 1987	"		Lola Mae		et al Margaret E. Easterling	1291	943		Sp. Lot Belvue Rd. Chick Spg.
42817	Apr 16, 1987	"		Dollie Mae	+ Willie A.	John E. White Jr.	1292	311		Lot 14 Duggs Dr. Inland Estate
42911	Apr 16, 1987	"			Ray J	Linda M. Pearson	1292	334		St Joe St.
43104	Apr 13, 1987	"			Attorney Samuel	Mark W. Jones	1292	444		Power of Attorney
43698	Apr 13, 1987	"		Dorcas Mary		Patricia Sute Watson	1292	430		Lot 2 parcels less lot

DIRECT or GRANTOR Index to Deeds — Greenville County, S. C.

(HHH)

REG. U. S. PAT. OFFICE *Chas McCott* County Indexes Since 1888 An Identifying Trade Mark

Open at Proper Tab according to First Letter or Letters of Name and refer to Buff Sub-Index sheet for page reference.

COTT FAMILY NAME INDEX No. 75 © 1949
MADE BY THE COTT INDEX COMPANY, COLUMBUS, OHIO
SOLD BY PHOTO COPY SUPPLY, MAULDIN, S. C.

FILE NUMBER DATE OF RECORD	GRANTORS FAMILY NAMES	GIVEN NAMES ABCDEFGH	GIVEN NAMES IJKLMNO	GIVEN NAMES PQRSTUVWXYZ	GRANTEES	BOOK	PAGE	No. of Acres	BRIEF DESCRIPTION, LOCATION, ETC. (Not Warranted)
43644 April 5, 1987	Jones			<i>Stelia</i>	Bruce W. Jones	1292	654		Lot 1 S.C. Hwy 101
44080 April 16, 1987	"		Lula Mae		Daniel T. Jones	1292	837		Durable power of attorney
45452 April 24, 1987	"		<i>m</i> Linda		Milton M. Stuckley	1293	370		Regime Unit 15 Inglewood High prep
46197 April 29, 1987	"	Angela			Herman Freeman	1293	611		Lot 30 Springview
47192 May 4, 1987	"	Mae Smith			Eddie Mae Jones	1294	31		General Power of attorney
47296 May 4, 1987	"	Bessie E.		<i>Wanda J. Watson</i>	Reuben M. Rogers Jr.	1294	86		Sec 2 Lot 99 Westwood South
48015 May 7, 1987	"	Joe Bobby			Joseph McCall	1294	329		Lot 5 Fernington Sec. 4
48424 May 11, 1987	"	Donna C.		Richard D.	Harrell D. Mercer Jr.	1294	540	1.14 acs =	Lot 14 Windtree Ct.
49554 May 15, 1987	"	Eduin			H. O. Tomerke	1294	959		Agreement
"	"	Donna			"	1294	959		
50478 May 20, 1987	"	Cooper Dorothy			L. Samuel Jones	1295	317		Lot Hwy 20, Grove Sp.
50668 May 21, 1987	"			<i>etal</i> Robert M.	Irrance L. Bond	1295	411		Lot 81 Chipley Lane
"	"			<i>etal</i> Rosemary	"	1295	411		
51104 May 22, 1987	"	<i>w.</i> Christine			W. Todd Hester	1295	603		Lot 61 White Oak
52539 June 1, 1987	"		Jane Nellie		Samuel A. Jones III	1296	180		Power of Attorney
53526 June 3, 1987	"		James H.		Jack E. Shaw	1296	634		Lot 2 N. Pleasantway Dr

DIRECT or GRANTOR Index to Deeds — Greenville County, S. C.

REG. U. S. PAT. OFFICE *ChumCott* County Indexes Since 1888 An Identifying Trade Mark

Open at Proper Tab according to First Letter or Letters of Name and refer to Buff Sub-Index sheet for page reference.

COTT FAMILY NAME INDEX No. 75 © 1949
MADE BY THE COTT INDEX COMPANY, COLUMBUS, OHIO
SOLD BY PHOTO COPY SUPPLY, MAULDIN, S. C.

(III)

FILE NUMBER DATE OF RECORD	GRANTORS FAMILY NAMES	GIVEN NAMES ABCDEFGHIJ	GIVEN NAMES JKLMNO	GIVEN NAMES PQRSTUVWXYZ	GRANTEES	BOOK	PAGE	No. of Acres	BRIEF DESCRIPTION, LOCATION, ETC. (Not Warranted)
58565 June 3, 1987	Jones				Donny C. David Weldon Dantz	1296	644		Lot 19 Highland Terrace Dr. Butler Sp.
54975 June 10, 1987	"	Arthur P.			J. Winona Jones	1297	177		Lot 44 + Pt Lot 43 Batesview
55774 June 16, 1987	"			Mary Jo + W. Lewis	Ronald W. Yount	1297	474		Lot 77 Whittier Way Prop. Regene
56064 June 17, 1987	"	By Master W. Daniel		Yarborough Jr.	Alliance Mtg. Co.	1297	581		Unit 2 - C Ridgeview Hwy
56733 June 19, 1987	"				Subdistrict Metropolitan Sewer	1297	838		Right of Way (294-3-8)
57168 June 23, 1987	"			DBA Pelham Properties	Philip W. Jones et al	1298	42		Lot 55 Pebble Valley
57220 June 23, 1987	"			J.W. Thomas L.	Brian K. Roach	1298	69		Lot Hunt St.
57525 June 24, 1987	"	Clyde H. et al			Carl T. Jones et al	1298	217	4.84	Acc Travelers Rest Bates Sp.
" " 58383	"	Hazel Batson et al			" " "	1298	217		
June 29, 1987	"			Wynne W et al	Donny E. Armstrong	1298	582		Lot Pallenwood
" " 58495	"			Jane M	" "	1298	582		
June 30, 1987	"	Brenda K.			Shirley L. Fulmer	1298	627		Lot North Main St. H. In
58792 June 30, 1987	"			Jodie B.	Jay Steven Jones et al	1298	692		Int Lot Brown Rd. Grove Sp.
437 July 2, 1987	"	By Master W. Daniel		Yarborough Jr.	Richard W. Timothy P. Savelle	1298	946		Int Lot 27 Bancraft St
1710 July 9, 1987	"	Barry D.			James D. Clardy et al	1299	425		Lot 42 Mountain Shadows
2178 July 13, 1987	"				Richard H. Lucy J. Jones	1299	645		General power of Attorney

DIRECT or GRANTOR Index to Deeds — Greenville County, S. C.

(III)

REG. U. S. PAT. OFFICE *Chas. McCall* County Indexes Since 1888 An Identifying Trade Mark

Open at Proper Tab according to First Letter or Letters of Name and refer to Buff Sub-Index sheet for page reference.

COTT FAMILY NAME INDEX No. 75 © 1949 MADE BY THE COTT INDEX COMPANY, COLUMBUS, OHIO SOLD BY PHOTO COPY SUPPLY, MAULDIN, S. C.

FILE NUMBER DATE OF RECORD	GRANTORS FAMILY NAMES	GIVEN NAMES ABCDEFGHIJ	GIVEN NAMES JKLMNO	GIVEN NAMES PQRSTUVWXYZ	GRANTEES	BOOK	PAGE	No. of Acres	BRIEF DESCRIPTION, LOCATION, ETC. (Not Warranted)
2539 July 15, 1987	Jones	Master W. Daniel	Garbarough Jr.	Elanor + William H.	Affairs Administrator of Veterans	1299	801		Belle Meade Lot 52 Pine Creek Dr.
2770 July 16, 1987	"	Barbara +	Sharon		Agnes Kraft	1299	881		Lot 70 Chestnut Estate
2897 July 17, 1987	"		B. Maggion	Dominic	Ruth C. Jones	300	02		Lot 27 Valentine St.
3098 July 17, 1987	"			Timothy	Ruth C. Jones	300	02		Lot 27 Valentine St.
3999 July 22, 1987	"		William	John B. Clump	Harrison Pruitt Clump Jr.	300	398		Lot College Park
5307 July 30, 1987	"		Quincy Adams		Mary Nell Paston	1301	223		General partner of attorney
5839 July 31, 1987	"		Philip		James W. Fulmer	1301	447		Lot 25 Shadowood Sec. One
5881 July 31, 1987	"		Philip W.		David A. Demy Jr.	1301	472		Lot 11 Shadowood
5951 Aug 3, 1987	"	Doris +	Kenneth	Walter H.	Walep Enterprises Ltd. Pts	1301	512	1.140	acres Mauldin Rd.
"	"			Ray Earl	" " "	1301	512		
7054 Aug 7, 1987	"	David E.			Jeddy Marshall Elliott	1302	52		McElhaneey Rd. 3.97 ac + 2.33 acs
8336 Aug 12, 1987	"	John H.			Woodruff Ridge Assoc.	1302	331	1.60	ac. cr. woodruff rd + Rocky Slope
8812 Aug 15, 1987	"			Robert Ware	Phillip E. Stout	1302	713	18.09	a. Augusta Ad.
9572 Aug 19, 1987	"	Chloe D.			Joseph J. Bennett	1302	876		Lot 27 Laurens Rd + U.S Hwy
Aug 24, 1987	"			Vera Chiles	Cary Queen Newport	1303	257		Lot

DIRECT or GRANTOR Index to Deeds — Greenville County, S. C.

REG. U. S. PAT. OFFICE *Chambers* County Indexes Since 1888 An Identifying Trade Mark

Open at Proper Tab according to First Letter or Letters of Name and refer to Buff Sub-Index sheet for page reference.

COTT FAMILY NAME INDEX No. 75 © 1949 MADE BY THE COTT INDEX COMPANY, COLUMBUS, OHIO SOLD BY PHOTO COPY SUPPLY, MAULDIN, S. C.


(JJJ)

FILE NUMBER DATE OF RECORD	GRANTORS FAMILY NAMES	GIVEN NAMES ABCDEFGHIJ	GIVEN NAMES JKLMNO	GIVEN NAMES PQRSTUVWXYZ	GRANTEES	BOOK	PAGE	No. of Acres	BRIEF DESCRIPTION, LOCATION, ETC. (Not Warranted)
9873 Aug 26, 1987	Jones	J. Jones Frances			Charles Marden Jones et al	1303	486		Power of attorney
10169 Aug 27, 1987	"	Franklin Lee	Judi S.	Ray et al	Waine V. Jones et al	1303	545		Easement Agreement
"	"	Don et al	Mary P.		"	1303	545		
"	"	Waine V. et al			Franklin V. Jones et al	1303	545		
10478 Aug 28, 1987	"	Jennie W			Harvey Dale S.	1303	955	20.58 ac.	Chick sp. sp.
10646 Aug 31, 1987	"			William E. atly in fact for James A. Whitworth	Brenda J. Jones	1303	849		Lot 3.7 acs also 2.45 acs Lane
10258 Sept 9, 1987	"			Rerraine W.	Mary Lynn Finley et al	1304	669		Lot 7 Maria Louisa
10617 Sept 16, 1987	"			Richard P. et al	Steven M. Huffman et al	1304	834		Lot 19 Emily Lane
"	"			Phyllis J. et al	"	1304	834		
12709 Sept 11, 1987	"		Larry R. et al		James V. Toward J. et al	1304	871		Lot 1 = 3.86 acres Deverge Rd
"	"		Mary B. et al		"	1304	871		
12959 Jul 14, 1987	"		Jantle		Eugene Foster et al	1305	14		Lot Austin sp. Sec 2
14053 Sept 21, 1987	"	Donna ^m			Richard D. Jones	1305	526		Cont Lot 63 Northwood
14667 Sept 24, 1987	"		Mary E.	Harold Stephen	Melvin E. Redd et al	1305	838		Chick sp. sp. Lot 10 1/2 Long St. Green
15107 Sept 28, 1987	"	Carlie R.			Carlyle L. Watson	1306	78		General Power of attorney Sec 7
15048 Sept 28, 1987	"		Laurence ^{B.}	Sharon ^{W.}	Carol L. Griffin	1306	59		Lot 30 Forest Lake Ph 1

DIRECT or GRANTOR Index to Deeds — Greenville County, S. C.

(JJJ)

REG. U. S. PAT. OFFICE *Chas. McCall* County Indexes Since 1888 An Identifying Trade Mark

 Open at Proper Tab according to First Letter or Letters of Name and refer to Buff Sub-Index sheet for page reference.

COTT FAMILY NAME INDEX No. 75 © 1949
MADE BY THE COTT INDEX COMPANY, COLUMBUS, OHIO
SOLD BY PHOTO COPY SUPPLY, MAULDIN, S. C.

FILE NUMBER DATE OF RECORD	GRANTORS FAMILY NAMES	GIVEN NAMES ABCDEFGHIJ	GIVEN NAMES JKLMNO	GIVEN NAMES PQRSTUVWXYZ	GRANTEES	BOOK	PAGE	No. of Acres	BRIEF DESCRIPTION, LOCATION, ETC. (Not Warranted)
15416 Sept 3, 1987	Jones	By atty in fact Bladys C.		Marie Lee Ray	Clayton D. Jones ^{etal} III	1306	237		pt lot 35
16340 Oct 5, 1987	"	Herbert B			Wm August L Jones	1306	817		all corner area also 1/2 part well 1/2 part not white. Home of also 1/2
17151 Oct 9, 1987	"			Rayston Rebecca	Ray W. Jittan	1307	368		prop Registry Unit 98 The Highland Way
17932 Oct 15, 1987	"	Barbara ^a	+	Robert G.	Jeffrey S. Hare	1307	943		Special power of attorney West Coachman Ests.
17774 Oct 15, 1987	"			John Lee	Kenneth Ray Owens	1307	778		Lot 2 Tramrod Dr.
18096 Oct 16, 1987	"	Dotter			Dr. John H. Cobitt	1307	966		General Power of attorney Woodfields
18790 Oct 21, 1987	"	By master w.	Daniel ya barough Jr.	John W. etal	Principal Mutual Life Ins Co.	1308	375		Lot 227 Foxhall Rd. Sec A
19653 Oct 23, 1987	"			William	Steve S. Gordon	1308	526		General Power of attorney
20076 Oct 29, 1987	"			Grant W	Larry E. Jones	1309	131		Lot 15 Oak Hill Dr. Oak Hill
20232 Oct 30, 1987	"	Sacker Dove		etal	Billy Robert Dragg ^{etal}	1309	196		Lot 3
20545 Nov 2, 1987	"	Jeon Billie			Gregory B. Tomlinson, etal	1309	413		1/2 sec 1 Brookwood Forest Lot 34 Charing Cross Rd., left
21476 Nov 9, 1987	"	DBA Pelham Properties		Phillip W.	Scott C. Chahalis ^{etal}	1309	920		Subd. Pt 1 Sec 1 Lot 3 Linkside Dr. Linkside
21771 Nov 10, 1987	"	Jane Anna etal			Billy James Moody ^{etal}	1310	33		Park Paris Mt. Jp Lot 9 Sharon Dr. Sharon
23256 Nov 12, 1987	"			Cochrane William	Ratten Jackson Jones	1310	346		Lot 4 Augusta Rd.
24441 Nov 20, 1987	"	Merck Donna			David B. Bracken ^{etal}	1311	15	144	80.43 acs also 2 acres Acres Oak lawn Sp also

DIRECT or GRANTOR Index to Deeds — Greenville County, S. C.

REG. U. S. PAT. OFFICE *Chas McCott* County Indexes Since 1888 An Identifying Trade Mark

Open at Proper Tab according to First Letter or Letters of Name and refer to Buff Sub-Index sheet for page reference.

COTT FAMILY NAME INDEX No. 75 © 1949
MADE BY THE COTT INDEX COMPANY, COLUMBUS, OHIO
SOLD BY PHOTO COPY SUPPLY, MAULDIN, S. C.

(KKK)

FILE NUMBER DATE OF RECORD	GRANTORS FAMILY NAMES	GIVEN NAMES ABCDEFGHIJ	GIVEN NAMES JKLMNO	GIVEN NAMES PQRSTUVWXYZ	GRANTEES	BOOK	PAGE	No. of Acres	BRIEF DESCRIPTION, LOCATION, ETC. (Not Warranted)
24522 Nov 20, 1987	Jones			JKA Susan Elizabeth Watson	Susan Watson Spann Enterprises	1311	67		Harris Prop Reg. Unit 7-A Heritage Court
24586 Nov 23, 1987	"			Sue Margret	Christopher Dean Jones	1311	82		Botany Woods Harris Prop. Reg. also R/100 Int Apt 77 in Williamsburg ab Jones
24587 Nov 23, 1987	"			Sue M.	Christopher D. Jones	1311	83		Int Lot 17 Property of Dean P. Mills Village
25438 Nov 30, 1987	"		L. Brent		Malcolm Robert Jones et al	1311	481		Lot 78 Duke St. Duncan
27114 Dec 10, 1987	"		By United States Bankruptcy Court at Atlanta Ga		United States Bankruptcy Court	1312	550		Bankruptcy Petition
"	"		By United States Bankruptcy Court at Atlanta Ga		"	1312	550		"
27227 Dec 11, 1987	"		Michelle		Jerry Kenneth Jones	1312	704		Int Lot Pittman Rd Saluda
28257 Dec 17, 1987	"	Hazel B.	etal		Brenda E. Miller	1313	190		Lot 9 Plat Bk 14-7 pg 100
28090 Dec 19, 1987	"		By Greenville County Clerk of Court	Paul R.	Jean D. Jones	1313	81		Int Lots 1+2 South Saluda
28914 Dec 22, 1987	"		Kenneth Larry		Charles W. Jones	1313	605	2.20	acres Country Road
29065 Dec 23, 1987	"		John M.		Klaus D. Wustrow et al	1313	704		Lot 10 Ashwicke Subd.
29660 Dec 29, 1987	"		William		Trillingwood Sec 1	1314	15		Extension of Restrictive Covenants East Overbrook
30520 Jan 5, 1988	"	Bymaster W.	Daniel Yarborough Jr.	Robert Wilson	Administrator of Veterans Affairs	1314	624		PT Lot 16 Briarcliff Dr.
30935 Jan 11, 1988	"	Bymaster W.	Daniel Yarborough Jr.	Dirk A.	Administrator of Veterans Affairs	1314	877		Lot 18 Duke St. Duncan Mills
"	"	Bymaster W.	Daniel Yarborough Jr. et al		"	1314	877		"
31840 Jan 18, 1988	"		Deborah J.	Malcolm T.	Emily J. Sims	1315	379		map 1 Sec 2 Sugar Creek Lot 38 Sugar Creek Rd.

DIRECT or GRANTOR Index to Deeds — Greenville County, S. C.

(KKK1)

REG. U. S. PAT. OFFICE *Chas. McCall* County Indexes Since 1888
An Identifying Trade Mark

Open at Proper Tab according to First Letter or Letters of Name and refer to Buff Sub-Index sheet for page reference.

COTT FAMILY NAME INDEX No. 75 © 1949
MADE BY THE COTT INDEX COMPANY, COLUMBUS, OHIO
SOLD BY PHOTO COPY SUPPLY, MAULDIN, S. C.

FILE NUMBER DATE OF RECORD	GRANTORS FAMILY NAMES	GIVEN NAMES ABCDEFGHIJ	GIVEN NAMES JKLMNO	GIVEN NAMES PQRSTUVWXYZ	GRANTEES	BOOK	PAGE	No. of Acres	BRIEF DESCRIPTION, LOCATION, ETC. (Not Warranted)
32310 Jan 21/1988	Jones	By Master W. Daniel		Yorkborough Jr. Robert Jr.	Principal Mutual Life Ins Co.	1315	571		Hts. Ft. Chung Lot 5 1 Alice St. Sunset
32667 Jan 25/1988	"	David C.	etal		Steve R. Layell	1315	791	3.82	acres Oneal Sp.
"	"	Donna L.	etal		" " "	1315	791		
33159 Jan 28/1988	"		R. J. R. Suzelle		Roger L. Jones	1316	25		
33533 Feb 1, 1988	"		Martin C.	attys in fact for David R. Christopher	David C. Jones	1316	214	1.67	ac. Iris Rd.
33532 Feb 1, 1988	"		Martin C.	attys in fact for David R. Christopher	David C. Jones	1316	213	2.90	ac. Iris Rd.
34003 Feb 3/1988	"			D. J.	J. Thomas Atkinson	1316	497		College Farm Subd. Sec. 1. lots 16 + 17 Airport Rd. Airport
34907 Feb 10/1988	"	Dary H.		+ Sheila	Stephen P. Dwyer	1316	963		Chick Spg. II lot 37 Jacovic Dr. Hampden
35943 Feb 17, 1988	"	David C.	etal		Jones Brothers Builders	1317	380		1.67 ac + 2.90 ac. Iris Rd.
"	"	Donal	etal			1317	380		Chick Spg. Sp.
36016 Feb 19/1988	"	Arthur + Personal Representative	Arlo D.	etal	Roy Hayward Rhoden	1317	520	0.61	Rd. (old Rutherford Rd.) acres Olive St. Piedmont Park
36300 Feb 22/1988	"	Barbara C.			Clarence M. Jones	1317	657		specific power of attorney
36346 Feb 23/1988	"			Ruby L.	Betty J. Baynell	1317	681		power of attorney
36340 Feb 23/1988	"			Ruby Lee	Catherine H. Coker	1317	680		lot juniper St.
36343 Feb 23/1988	"			William M.	Catherine H. Coker	1317	688		St. Quit Claim cont lot juniper
36344 Feb 23/1988	"	James A.			Catherine H. Coker	1317	689		St. Quit Claim cont lot juniper

DIRECT or GRANTOR Index to Deeds — Greenville County, S. C.

REG. U. S. PAT. OFFICE *ChamCott* County Indexes Since 1888
An Identifying Trade Mark

Open at Proper Tab according to First Letter or Letters of Name and refer to Buff Sub-Index sheet for page reference.

COTT FAMILY NAME INDEX No. 75 © 1949
MADE BY THE COTT INDEX COMPANY, COLUMBUS, OHIO
SOLD BY PHOTO COPY SUPPLY, MAULDIN, S. C.

(LLL)

FILE NUMBER DATE OF RECORD	GRANTORS FAMILY NAMES	GIVEN NAMES ABCDEFGH	GIVEN NAMES IJKLMNO	GIVEN NAMES PQRSTUVWXYZ	GRANTEES	BOOK	PAGE	No. of Acres	BRIEF DESCRIPTION, LOCATION, ETC. (Not Warranted)
36459 Feb 23 1988	Jones		Green Murtie		Thomas Wesley Green	1317	732		Apple Blossom Lane, Austin Jp Quit Claim Int 25.52 acres
36983 Feb 26 1988	"	By Greenwell	County Probate Judge	Miles Durham (N.C.M.)	Keith Jones	1318	65		Conservatorship Jury Estates
37955 Mar 3 1988	"		Marie etal		Henry Jenkins	1318	573		Int Lot 80 Lockman Dr.
38599 Mar 8 1988	"	Bobby Joe	etal		D. C. National Bank	1318	929		Lot 17 Chevy Chase
	"	Emma Owen	etal		"	1318	929		
40333 Mar 2 1988	"		John M.		Richard R. May etal	1319	821		4 acres Lot 20 Huntington Rd. Huntington
41831 Mar 20 1988	"	Albert R.	etal		Kevin S. Mullins etal	1320	629		Year Lease Lots 19, 20, + 21 Chick Spp Jp.
42072 Mar 31 1988	"			J. Douglas etal	Carrington Greene Ph I	1320	770		Amendment to Declaration of Restrictions see Deed Bk 1318
"	"			Sara M.	" " "	1320	770		pg 10
42257 Mar 31 1988	"	Bueller Jr. Bobby Joe	etal		Dalry C. Smith	1320	894		Parcel Green Farm W. White Oak Hills Sub Sec II Ph I.
	"	Bobby J.	Indiv et al		"	1320	894		
43064 Apr 6 1988	"		attly in fact for David R. Christopher Martin C.		David C. Jones etal	1321	386		Chick Spp Jp Carroll Wood 2.900w Skn Rd.
43066 Apr 6 1988	"	Bueller Jr.			Richard D. Tuttle etal	1321	380		Part of Strip Survey for Richard D
43063 Apr 6 1988	"		attly in fact for David R. Christopher Martin C.		David C. Jones etal	Corrective Deed 1321	387	1.67	acres Ike's Rd
44683 Apr 18 1988	"	David C.	etal		Alan Britman etal	1322	246		Lot 1 Spring Forest at Butler
"	"	Wonna L.	etal		"	1322	246		

DIRECT or GRANTOR Index to Deeds — Greenville County, S. C.

(111)

REG. U. S. PAT OFFICE *Chas McCott* County Indexes Since 1888 An Identifying Trade Mark

Open at Proper Tab according to First Letter or Letters of Name and refer to Buff Sub-Index sheet for page reference.

COTT FAMILY NAME INDEX No. 75 © 1949
MADE BY THE COTT INDEX COMPANY, COLUMBUS, OHIO
SOLD BY PHOTO COPY SUPPLY, MAULDIN, S. C.

FILE NUMBER DATE OF RECORD	GRANTORS FAMILY NAMES	GIVEN NAMES ABCDEFGHIJ	GIVEN NAMES JKLMNO	GIVEN NAMES PQRSTUVWXYZ	GRANTEES	BOOK	PAGE	No. of Acres	BRIEF DESCRIPTION, LOCATION, ETC. (Not Warranted)
44865 Apr 19 1988	Jones				Duke Power Co	1322	360		Right of way
45681 Apr 22 1988	"			Jerry E	R. Michael Ranney	1322	920		Lot 15 Oak Hill Dr. Oak Hill
46384 Apr 28 1988	"			By master w. Daniel Garbarough Jr. James B.	Signet Home Loan Corp.	1323	273		Lot 5 Chesterfield Ests Sec III
46581 Apr 29 1988	"			Monie C	Dusan Lori Jones	1323	440		Lot 14 Lakeland Dr. Sandown
46732 Apr 29 1988	"			Don Pellam Philip W.	Thomas A. Howard	1323	543		Lot 9 Seaside Dr. Seaside Sec
46915 May 2 1988	"			Nancy B.	Hal A. Jones	1323	625		Power of attorney
47076 May 3 1988	"			Hal A.	Nancy B. Jones	1323	631		Power of attorney
47003 May 2 1988	"			Janice L. & William L.	Raymond B. Hamell	1323	661		Lot 55 Drexel Terrace Sunny Slopes Sec 1
47002 May 2 1988	"			James M.	Hale L. Jones	1323	687		Int Lot 39 Rawood Dr
47052 May 2 1988	"			A. & Laurie	Mark Dean Alexander	1323	723		Lot prop of M E Durham Co
47244 May 2 1988	"			B. Curtis	Daniel C. Fletcher	1323	802		Lot 154 Pt Lot 14 Nix Circle Property
47443 May 3 1988	"			Harold	Lorene R. Garrett	1323	930		Lot White Circle Less Sec Deed Bk 92 pg 443
47894 May 5 1988	"			Barbara + O. Lynn	Fowler Fields Sub	1324	197		Amendment to Restrictions
48268 May 9 1988	"			L. R. (Mrs) Mary Ruth	Franklin A Jones	1324	415		Lot 1719 W Columbia Ave West Moulton Cr. Club Opp Sp Brew
48916 May 11 1988	"			Marie	Robert L. Jones	1324	904		Also see Curtis Sp Int Claire Int, Jan. Bullock Blvd

DIRECT or GRANTOR Index to Deeds — Greenville County, S. C.

REG. U. S. PAT OFFICE *Chas McCott* County Indexes Since 1888 An Identifying Trade Mark

Open at Proper Tab according to First Letter or Letters of Name and refer to Buff Sub-Index sheet for page reference.

COTT FAMILY NAME INDEX No. 75 © 1949
MADE BY THE COTT INDEX COMPANY, COLUMBUS, OHIO
SOLD BY PHOTO COPY SUPPLY, MAULDIN, S. C.

(MMM)

FILE NUMBER DATE OF RECORD	GRANTORS FAMILY NAMES	GIVEN NAMES ABCDEFGHIJ	GIVEN NAMES KLMNO	GIVEN NAMES PQRSTUVWXYZ	GRANTEES	BOOK	PAGE	No. of Acres	BRIEF DESCRIPTION, LOCATION, ETC. (Not Warranted)
49438 May 13, 1988	Jones	Billy E.	etc		Frances J. Lutz	1325	212		Lot 107 Pelham St. Chick Spp
"	"	Barbara J.	etc		"	1325	212		Sp. crew
51523 May 23, 1988	"	Charlie H.			Patsy J. Fabrizio	1326	9		Power of attorney
57293 May 23, 1988	"		DBA Pelham Properties	Philip W.	Janice M. Walpole	1325	931		Valley Lot 49 Brange Ct. Pebble
50779 May 24, 1988	"	MAROLYN COOPER			Jalmadge C. Cooper	1326	105		Piedmont Tract main St + Hwy 20
53384 June 2, 1988	"	Claude T. (ncm)	By Greenville County Probate Judge		SC National Bank	1327	24		Conservatorship #83 BC 230009
52102 May 31, 1988	"		Estate of By Personal Rep	James Lee	David L. Swindle	1326	647		pt lot 50 Steward Forest
53968 June 1, 1988	"	Elizabeth			Ellen C. Jordan	1326	841		High pump Regime Unit 22 - G. Lewis Village
53537 June 2, 1988	"	Mildred			L. Christian Le Blanc	1327	116		St. Anastasia Lots 4 + 5 Cr Oregon + Stewart
53538 June 2, 1988	"	Gary E.			Kary D. Richardson	1327	117		Lot 13 Woodledge Sec II
54738 June 9, 1988	"	Brothers Builders	Inc.		White Pines Ph	1327	732		Restrictive & Protective Covenants
54730 June 9, 1988	"	David	C. et al		Jones Brothers Builders	1327	738		Lot 2 Spring Forest at Butler
"	"	Anna	et al		"	1327	738		
55099 June 13, 1988	"	Betty Joe			Gray F. Powell Jr.	1327	887		Lot 28 Stratford Sec II
57001 June 29, 1988	"		Mrs Nettie + Robert		Bankers Development Co.	1329	62		Easement

DIRECT or GRANTOR Index to Deeds — Greenville County, S. C.

(MMM)

REG. U. S. PAT. OFFICE *Chas McCulloch* County Indexes Since 1888 An Identifying Trade Mark

Open at Proper Tab according to First Letter or Letters of Name and refer to Buff Sub-Index sheet for page reference.

COTT FAMILY NAME INDEX No. 75 © 1949
MADE BY THE COTT INDEX COMPANY, COLUMBUS, OHIO
SOLD BY PHOTO COPY SUPPLY, MAULDIN, S. C.

FILE NUMBER DATE OF RECORD	GRANTORS FAMILY NAMES	GIVEN NAMES ABCDEFGHIJ	GIVEN NAMES JKLMNO	GIVEN NAMES PQRSTUVWXYZ	GRANTEES	BOOK	PAGE	No. of Acres	BRIEF DESCRIPTION, LOCATION, ETC. (Not Warranted)
57474 June 24, 1988	Jones	By master w. Daniel			J. L. Carney Jones	1329	268		Lot 4, lots 5, 6 + lot 7 Holly Exp. Oaks Haven Prop Rec, III
57844 June 27, 1988	"	Ann W. Builders Inc.			Kathleen Gray Floyd Wks of the City of Greenville	1329	586		Unit 11-13 Eldaine. Merry + Apartment Intellid, White Pine
58300 June 29, 1988	"	Brothers			Commission of Public + Comm. Consultants Inc.	1329	846		all water mains, low valves
58882 June 29, 1988	"			M. et al William	Commonwealth Group Business et al	1329	824		Right of way
58630 June 30, 1988	"	Arthur et al			Joe Irving Brown	1330	113		Lot 36 Elletson Dr. (Subdiv)
58630 June 30, 1988	"	Barbara et al			"	1330	113		Drill
592 July 1, 1988	"	Jimmie L + Patricia et al			Margie Barnett	1330	69		Lot 43, Prop of Jimmie L. Jones et al
599 July 5, 1988	"	James R. et al			Daniel John Long	1330	266		Lot 6 Parkin Mfg. Cont
2834 July 15, 1988	"	James B. et al Hornthorn + Grace Sharon B.			Damon S. Bibby et al	1330	452		Lot 265 Yorkshire Dr. Spec'd BK 1327 pg 732
3450 July 15, 1988	"	Brothers Builders Inc. et al			White Pine Phas I et al	1331	198		Amendment to Restriction, See I
3311 July 20, 1988	"	Philip W. et al			W. J. Stueben et al	1331	890		Lot 6 Shadowed Dr. Shadowed
4128 July 25, 1988	"	Indiv. et al		M. et al Sherry	John S. McCoy	1332	327	5.8	20 (White State) Oak Holly Ridge, Subd. Bate Hill Dr. Rollingwood Austin 70
3031 July 13, 1988	"	Alvin E. et al			Kenneth L. Cassell	1332	278		Unit Claim Int Tract 9 Green in White Pines
	"	Brothers Builders, Inc.			Jayless Fire + Sewer District	1332	683		All sewer lines etc. installed
	"	Brothers Builders, Inc.			White Pines, Ph I	Dedication BK 1	646		Rfs to Greenville County (Dedication) + Joseph J. Stuts +

DIRECT or GRANTOR Index to Deeds — Greenville County, S. C.

REG. U. S. PAT. OFFICE *Chas McCott* County Indexes Since 1888 An Identifying Trade Mark

Open at Proper Tab according to First Letter or Letters of Name and refer to Buff Sub-Index sheet for page reference.

COTT FAMILY NAME INDEX No. 75 © 1949
MADE BY THE COTT INDEX COMPANY, COLUMBUS, OHIO
SOLD BY PHOTO COPY SUPPLY, MAULDIN, S. C.

WNN

FILE NUMBER DATE OF RECORD	GRANTORS FAMILY NAMES	GIVEN NAMES ABCDEFGH	GIVEN NAMES IJKLMNO	GIVEN NAMES PQRSTUWXYZ	GRANTEES	BOOK	PAGE	No. of Acres	BRIEF DESCRIPTION, LOCATION, ETC. (Not Warranted)
4424 July 26, 1988 4551	Jones	None	Jane G. Price Jane R.		Katherine S. Mahry <i>Jackson</i>	1332	821		Prop Reg. Unit 30 Bridgeway Hwy
July 26, 1988 4551	"		Syda Brown P.R.		Helen Berntha Jones	1332	892		Int Lot 10 Cantl Sp.
July 27, 1988 4937	"	Estate of B. Frank		JBA Pelham Properties Philip W.	Duple King	1332	951		Lot 3 Pami Ave Shadowood Sub Sec 1
July 28, 1988 5655	"		Carolyn Lily		Elise L. Exp	1333	127		Lot 5 Shadowood Dr.
Aug 1, 1988 5657	"		AKA Carolyn S. Jones Lily Carolyn		Geneva A. Atkins	1333	593		Lot 7 Holly Drive Etn
Aug 1, 1988 6516	"		By P. R.		Gary Benefield	1333	600		Parcels 1 + 2 Lot 2 Victory Ave.
Aug 4, 1988 8912	"	Estate of	Jacqueline		David S. Jones <i>Telegraph Co.</i>	1334	40		Needy Distribution Lot 1 +
Aug 6, 1988 8529	"			W. Riley	Southern Bell <i>the</i>	1335	233		Easement Drive
Aug 6, 1988 9284	"		Jane Mary		Maria N. Jones	1335	148		Lot 161 + pt Lot 162-A. Oakbrook
Aug 19, 1988 10815	"	Ward J			Drady P. Barrett	1335	700		Lot 17 Springbrook Dr. Cantl
Aug 30, 1988 10816	"		Cureton Exec. Mary E.		Robert Cureton	1336	447		Lot 4 Dallas Dr.
Aug 30, 1988 10817	"		Cureton Exec. Mary E.		Ernest Earl Cureton	1336	449		Lot 3 Ridge Road
Aug 30, 1988 10818	"		Cureton Exec. Mary E.		Annie Cureton Carson	1336	451		Lot 6 Dallas Dr.
Aug 30, 1988 10819	"		Cureton Exec. Mary E.		Nannie Cureton Barnes	1336	453		Lot 5 Dallas Dr.
Aug 30, 1988 10820	"		Cureton Exec. Mary E.		Walker Ervin Cureton	1336	455		Lot 8 Dallas Dr.
Aug 30, 1988	"		Cureton Exec. Mary E.		Oscar Phil Cureton	1336	457		Lot 7 Dallas Dr.

DIRECT or GRANTOR Index to Deeds — Greenville County, S. C.

(NNN/1)

REG. U. S. PAT OFFICE *Chas McCott* County Indexes Since 1888 An Identifying Trade Mark

Open at Proper Tab according to First Letter or Letters of Name and refer to Buff Sub-Index sheet for page reference.

COTT FAMILY NAME INDEX No. 75 © 1949
MADE BY THE COTT INDEX COMPANY, COLUMBUS, OHIO
SOLD BY PHOTO COPY SUPPLY, MAULDIN, S. C.

FILE NUMBER DATE OF RECORD	GRANTORS FAMILY NAMES	GIVEN NAMES ABCDEFGHIJ	GIVEN NAMES JKLMNO	GIVEN NAMES PQRSTUVWXYZ	GRANTEES	BOOK	PAGE	No. of Acres	BRIEF DESCRIPTION, LOCATION, ETC. (Not Warranted)
10821 Aug 30, 1988	Jones		Cureton	Elee	Hovner Lindy Cureton	1336	459		Lot 1 Ridge Rd.
11303 Aug 31, 1988	"	Brothas	Builders Inc.		Richard L. Alford et al	1336	794		Butler Lot 2 Spring Forest at
11942 Aug 31, 1988	"	H. J. Jr.			Kenneth C. Casgrove et al	1336	684	0.958	Acres
11415 Sept 1, 1988	"			By P.R.	Brian Keith Jones	1336	843		Need of Distribution 1 ac. White Bridge Rd.
11524 Sept 1, 1988	"	Catherine R.			Robert M. Miller Jr.	1336	893		Conk Phase 2 at 23 Mountain Chase, Mt
11920 Sept 6, 1988	"	David			John M. Sterling III et al	1337	135		Acres Lot 1 + Pt Lot 2 Victory
12299 Sept 7, 1988	"			J. Douglas et al	Larry E. Brock et al	1337	314		Lot 69 South Hawthood Hill
"	"			Dana M	"	1337	314		
12546 Sept 8, 1988	"		John M.		Waley R. Jones	1337	426		Contt 2p. Lot 15 Cleveland St + Branch Rd. also parcel Morrell Dr.
13264 Sept 13, 1988	"	Dore L.			Rodney F. Adams	1337	870		Lot 1 Morrell Dr also lot 2
14275 Sept 20, 1988	"		Cureton		Frank Julius Cureton	1338	487		Lot 9 Dallas Dr.
14271 Sept 20, 1988	"		Mary E		Franklin O. Jones et al	1338	504		Lots 17, 18 + 19 W. Arlington Ave. Chick Spgs Sp. Green see Deed Bk 132 pg 415
"	"		L. R.		" " " et al	1338	504		Westmerland Circle Lots 17, 18 + 19 Sanford St.
14272 Sept 20, 1988	"	Franklin			Sheldon Grant Walker et al	1338	522		
15056 Sept 23, 1988	"	Carl T.			Duke Pamer Co.	1339	03		Right of way
"	"	Barbara C.			" " "	1339	03		

DIRECT or GRANTOR Index to Deeds — Greenville County, S. C.

REG. U. S. PAT OFFICE *Chas. M. Cotts* County Indexes Since 1888 An Identifying Trade Mark

Open at Proper Tab according to First Letter or Letters of Name and refer to Buff Sub-Index sheet for page reference.

COTT FAMILY NAME INDEX No. 75 © 1949 MADE BY THE COTT INDEX COMPANY, COLUMBUS, OHIO SOLD BY PHOTO COPY SUPPLY, MAULDIN, S. C.

(000)

FILE NUMBER DATE OF RECORD	GRANTORS FAMILY NAMES	GIVEN NAMES ABCDEFGHIJ	GIVEN NAMES KLMNO	GIVEN NAMES PQRSTUVWXYZ	GRANTEES	BOOK	PAGE	No. of Acres	BRIEF DESCRIPTION, LOCATION, ETC. (Not Warranted)
15175 Sept 23 1988	Jones				Ruth Ann ^{Inc.} Laurens Electric Cooperative	1339	61		Right of way
15533 Sept 26 1988	"				Clayton ^{etal} Serrell Branch Banking & Trust	1339	270		Lot 44 East Kenilworth Dr. Kingsgate
" "	"				Patricia " "	1339	270		
15111 Sept 27 1988	"		Pasey		Clinton Smith	1339	408		Greer, Chick Spgs Sp. Pt Lot 44 Palmer St.
15112 Sept 27 1988	"		Pasey		Clinton Smith	1339	409		Lot 1 prop of Ch. M. Wood Estate Chick Spgs Sp.
15110 Sept 27 1988	"		Pasey		Clinton Smith	1339	410		Lot 2 Pelham St, Greer
17641 Oct 7 1988	"		Ing B +	Alma	Jessie W. Cooley	1340	533		Lot Lakeside Dr. Bate Sp.
18122 Oct 11 1988	"		Alma P.L.	Philip	Charles Brian Miller	1340	803		Lot 171 Manhattan Blvd
" "	"		Mattie Lou	etal	" "	1340	803		Sec 2 Carolina court
19692 Oct 20 1988	"		Claude James		Lara Ellen Messer ^{etal}	1341	646		Lots 15 + 16 Franklin Rd.
19844 Oct 21 1988	"				Tommy ^{etal} Virginia	1341	762		Statement of Consent (Mush Creek Hill Rd)
" "	"				" "	1341	762		
20635 Oct 27 1988	"	Arthur	Calvin		Arthur Calvin Jones Jr.	1342	293		Power of attorney
20634 Oct 27 1988	"	Antoinette	B.		Arthur Calvin Jones Jr.	1342	294		Power of attorney
20722 Oct 27 1988	"	Bretley	Boulder		Kelly Brian Todd	1342	363		Lot 4 Whitepine
21171 Oct 31 1988	"	Douglas	etal		Jack M. Clark ^{etal}	1342	651		187 pg 920 Corrective Probate, See deed BK

DIRECT or GRANTOR Index to Deeds — Greenville County, S. C.

(0001)

REG. U. S. PAT. OFFICE *Chas. McCott* County Indexes Since 1888 An Identifying Trade Mark

 Open at Proper Tab according to First Letter or Letters of Name and refer to Buff Sub-Index sheet for page reference.

COTT FAMILY NAME INDEX No. 75 © 1949
MADE BY THE COTT INDEX COMPANY, COLUMBUS, OHIO
SOLD BY PHOTO COPY SUPPLY, MAULDIN, S. C.

FILE NUMBER DATE OF RECORD	GRANTORS FAMILY NAMES	GIVEN NAMES ABCDEFGHIJ	GIVEN NAMES JKLMNO	GIVEN NAMES PQRSTUVWXYZ	GRANTEES	BOOK	PAGE	No. of Acres	BRIEF DESCRIPTION, LOCATION, ETC. (Not Warranted)
21159 Oct 31, 1988	Jones	Doris W. ^{etc}			Michael R. Jones ^{etc}	1342	642		Lot E James St. Area
21156 Oct 31, 1988	"	E. Lynch			Archie O. Daldonith	1342	632		Lot 26 Beattie St.
21161 Oct 31, 1988	"	Doris W. ^{etc}			J. Eric Rindberg	1342	640		Quit claim lot E. James St.
21771 Nov 2, 1988	"		DBA Pelham Properties	Philip W.	Carlton B. Pecker ^{etc}	1342	960		Lot 48 Holly Trace Sec 1
21944 Nov 2, 1988	"	Clyde J.			Benhard H. Schneider ^{etc}	1343	64	1.2506	ac Millery Rd. Austin Sp.
21830 Nov 2, 1988	"	Narathi			Ronnie D. Carver	1343	01		St. Piedmont
22067 Nov 3, 1988	"	By Greenville County Tax Collector	J. Nathan Morgan	P. Ray	William S. Cook	1343	122		Tract 13 + 9/16, Pine Bluff
23063 Nov 9, 1988	"		DBA Pelham Properties	Philip W.	H. Scott Famy	1343	756		Crest Ests. Areal Sp
23303 Nov 11, 1988	"	By Greenville County Tax Collector	J. Nathan Morgan	W. G. Jr.	William M. Dickson III ^{etc}	1343	982	2.0	acres
23562 Nov 14, 1988	"	Elizabeth ^{etc}			Robert J. Waterman	1344	173		Quit claim
24734 Nov 21, 1988	"	By Greenville County Tax Collector			C. Harrell Krell	1344	802		Lot 100 property of Elizabeth F. Partion
25165 Nov 22, 1988	"			Doug C.	Joe R. Cuyar	1345	198		Lot Woodruff Rd. Less
25849 Nov 29, 1988	"	Brother ^{etc}			White Pine Phase I	1345	544		Lot 88 Chastield Estate Sec
26081 Nov 30, 1988	"			Thomas	Op Ann E. Jones ^{etc}	1345	651		Trk 1327, 9/132
26772 Dec 5, 1988	"	Debbie S. ^{etc}			Eric B. Ferguson ^{etc}	1345	970		Agreement to Relinquish, See
									Quitclaim Deed
									Quit lot 186 Saddleback Place
									Lot 66 Terrace Garden

over

DIRECT or GRANTOR Index to Deeds — Greenville County, S. C.

REG. U. S. PAT. OFFICE *Chem-Lock* County Indexes Since 1888 An Identifying Trade Mark

☞ Open at Proper Tab according to First Letter or Letters of Name and refer to Buff Sub-Index sheet for page reference.

COTT FAMILY NAME INDEX No. 75 © 1949
MADE BY THE COTT INDEX COMPANY, COLUMBUS, OHIO
SOLD BY PHOTO COPY SUPPLY, MAULDIN, S. C.

(PPP)

FILE NUMBER DATE OF RECORD	GRANTORS FAMILY NAMES	GIVEN NAMES ABCDEFGHIJ	GIVEN NAMES JKLMNO	GIVEN NAMES PQRSTUVWXYZ	GRANTEES	BOOK	PAGE	No. of Acres	BRIEF DESCRIPTION, LOCATION, ETC. (Not Warranted)
26864 Dec 5, 1988	Jones			etal Robert J.	Chp Inc. Shenton Ridge Management	1346	39	2.60	ac + 2/105 Shenton Ridge Phase 3
"	"			etal Dwayne S.	"	1346	39		
27302 Dec 7, 1988	"			etal Robert	Jack A. Suggs	1346	306		J. Smith Lts 2+3, property of Moore
27514 Dec 8, 1988	"	Charles & Joni Brothers			John M. Brasfield	1346	448		20 ac. Dublin Sp.
29134 Dec 19, 1988	"				James D. McIntosh	1347	498		Lot 1 White Pine Subd
29516 Dec 21, 1988	"			etal Thomas J.	Frankie J. Stroupe	1347	714		Lot 4 Calloway Rd Sylvan Hill
29784 Dec 29, 1988	"			etal Steven J.	Ronnie G. Cook Sr.	1347	997		Lot McAdams Rd
"	"			etal Rachel A.	"	1347	997		
46 Jan 3, 1989	"			etal J. Michael	Richard J. Goughner	1348	821	5.44	ac. Jubbs Mt. Rd.
"	"			etal Julius D.	"	1348	821		
1591 Jan 11, 1989	"	Brothers Builders Inc.			Alan J. Ackerman	1349	835		Lot 5 White Pines Ph 1 Lawn Add!
1653 Jan 12, 1989	"	By Master W. Daniel Garbarough Jr. E. Zeno Estate			First Union Nat'l Bank & C.	1349	883		Lot 3 Whitsett St. Bayce Pl. 19.13 ac Dublin Sp
2093 Jan 16, 1989	"	Estate of J. P. R. Johnny Lee			Myrtle J. Jones Nelson	1350	202		Deed of Distribution, Lot 2 Bayce Dist. 1349 pg 714
2203 Jan 16, 1989	"			etal Thomas M.	Frankie J. Stroupe	1350	264		Lot 4 Calloway Rd Sylvan Hill, S.C.
2036 Jan 20, 1989	"	Estate of J. P. R. Frank			Doris Bryan	1350	763		Lot 3 Paris Ave + Drew Ave

DIRECT or GRANTOR Index to Deeds — Greenville County, S. C.

(PPP)

REG. U. S. PAT. OFFICE *Chumlock* County Indexes Since 1888 An Identifying Trade Mark

Open at Proper Tab according to First Letter or Letters of Name and refer to Buff Sub-Index sheet for page reference.

COTT FAMILY NAME INDEX No. 75 © 1949
MADE BY THE COTT INDEX COMPANY, COLUMBUS, OHIO
SOLD BY PHOTO COPY SUPPLY, MAULDIN, S. C.

FILE NUMBER DATE OF RECORD	GRANTORS FAMILY NAMES	GIVEN NAMES ABCDEFGHIJ	GIVEN NAMES JKLMNO	GIVEN NAMES PQRSTUVWXYZ	GRANTEES	BOOK	PAGE	No. of Acres	BRIEF DESCRIPTION, LOCATION, ETC. (Not Warranted)
2279 Jan 23 1989	Jones	W. Jamie			Jones Ridge Sec. I etal	1350	934		Retention Declaration of Covenants Condition
2278 Jan 23 1989	"	W. Jamie			Michael H. Davis etal	1350	947	4.825 ac.	Survey for Michael H. Davis
3071 Jan 23 1989	"	Ruth Brian			James R. Chapman etal	1350	806		Lot Hunts Ridge Rd.
3456 Jan 24 1989	"		Mayfield Madge		Wayne A. Jones etal	1351	24	5.00	acres E. Georgia Rd. Pines Court, White Pines
3627 Jan 25 1989	"	Brothers Builders Inc.			Steven L. Lavecchia etal	1351	98		Lot 10 Lakes Rd + Whispering
3642 Jan 25 1989	"	Lynn Juice + Richard		Odell Richard	Thomas V. Neal etal	1351	100		Lot Clarendon Ave.
2971 Jan 26 1989	"			Lucy Ellen	Dany E. Jones	1351	163	0.753 ac.	South Fairfield Rd. Woodland way also lot strip
3799 Jan 26 1989	"	Estate of By P.A. Johanna Jackson			Caroline Scott Jones etal	1351	184		Deed of Distribution Lot 3 Mauldin
4214 Jan 30 1989	"	Francis S			Walter C. Whipple etal	1351	426		Lot 12 Oak Park Dr. Parkwood
4545 Jan 31 1989	"			# 26011 Jony E.	Jeffrey Michael Cabarin etal	1351	593		Bond for title Lot 48 Parkdale Woodside Mills, 5th Ave
4849 Feb 1 1989	"	now Harriett Harriett Crocker		Crocka Jones Stallings	Esther L. Adams etal	1351	806		Lot 74 Woodside Ave. Banner Dr. Sec 2 Jackson Hts
5222 Feb 3 1989	"			Estate of By P.A. Ref. E.	Colleen J. Jones	1352	70		Deed of Distribution Lot 4
5097 Feb 5 1989	"	Dorothy			Wesley Adelle Crosby Adelle Crosby etal	1352	342		Part lot 4 1/2 Middleton
6226 Feb 6 1989	"			Jony E.	Robert E. Matheis	1352	639		Lot 38 Deman Mile Village Sec 2
6502 Feb 14 1989	"	now Juanta Lacy Juanta Lacy		Jones Ketter	Margaret Ann Frank etal	1352	826		Prop Reg Unit 39 The Highlands Hwy White Pines
8097 Feb 24 1989	"	Brothers Builders Inc.			James Nelson Brown	1353	868		Lot 3 Whispering Pines Ct

DIRECT or GRANTOR Index to Deeds — Greenville County, S. C.

REG. U. S. PAT. OFFICE *Chas. McCall* County Indexes Since 1888 An Identifying Trade Mark

Open at Proper Tab according to First Letter or Letters of Name and refer to Buff Sub-Index sheet for page reference.

COTT FAMILY NAME INDEX No. 75 © 1949
MADE BY THE COTT INDEX COMPANY, COLUMBUS, OHIO
SOLD BY PHOTO COPY SUPPLY, MAULDIN, S. C.

(QQQ)

FILE NUMBER DATE OF RECORD	GRANTORS FAMILY NAMES	GIVEN NAMES ABCDEFGHIJ	GIVEN NAMES JKLMNO	GIVEN NAMES PQRSTUVWXYZ	GRANTEES	BOOK	PAGE	No. of Acres	BRIEF DESCRIPTION, LOCATION, ETC. (Not Warranted)
8641 Feb 28 1989	Jones	NKA Dorothy L. Barnett Dorothy L.			et al Charles Alvin Jones II	1354	228		Life Estate Lot 20 Pendleton Fair 2 1/2%
8843 Mar 1 1989	"	By Master Charles B. Simmons Jr. et al J. Wayne Laurel Jr.			Authority South Carolina Housing	1354	390		Lot 15 Landerwood Ave
9425 Mar 3 1989	"	Clary B			William B. Jones	1354	839		Power of attorney Pl VIII Mauldin
9594 Mar 3 1989	"	AKA Lisa J. Smith Lisa M. et al			Brenda W. Moody	1354	917		Lot 2-2 Woodland Townhouse
9890 Mar 7 1989	"				Etc Mary E. Curston et al	Re-Record 1355	89		Lot 6 Dallas Dr see Deed Bk 1336 pg 451
" "	"				Estate of By Exor Susie et al	Re-Record 1355	89		
10552 Mar 6 1989	"				By Greenville County Int Collector Rosa Belle				Day Deed Lot Grove Dr.
10449 Mar 10 1989	"				By Master Charles B. Simmons Jr. et al Wendy J. et al				Dee of Housing Urban Lot 12 Colonial Ave, Riverside
10554 Mar 6 1989	"				By Greenville County Int Collector Rosa Belle				Day Deed Lot Grove Dr.
10449 Mar 10 1989	"	Christine J.			B. R. Skelton	1355	618		Lot Scuffletown Rd.
10659 Mar 10 1989	"	Jannie W.			et al Ronald E. Jones	1355	710	9.77	E. Jones et al Acres survey for Ronald
11476 Mar 16 1989	"				et al William A. et al	1356	197		Lot 43 Shadowmere Dr Rollingwood Sub. Sec 1
" "	"				Patricia	1356	197		
12036 Mar 21 1989	"	SKA Linda C. Spoon Linda Spoon			et al Kenneth J. Mangle	1356	539		Sec 5 Westwood, Sville Lot 50 3 Oakwood Dr Hans Janci Lots
12135 Mar 21 1989	"				A. Randall Cynthia A. Jones	1356	595		Int Lot 110 Merrilat Ave
12679 Mar 21 1989	"	SKA Mae Anne Wood Mae Anne Wood et al			et al Bertrude W. Young	1356	549		Int 2 Lots Cleveland St.

DIRECT or GRANTOR Index to Deeds — Greenville County, S. C.

(QQQ.1)

REG. U. S. PAT OFFICE *Chas McCott* County Indexes Since 1888 An Identifying Trade Mark

Open at Proper Tab according to First Letter or Letters of Name and refer to Buff Sub-Index sheet for page reference.

COTT FAMILY NAME INDEX No. 75 © 1949
MADE BY THE COTT INDEX COMPANY, COLUMBUS, OHIO
SOLD BY PHOTO COPY SUPPLY, MAULDIN, S. C.

FILE NUMBER DATE OF RECORD	GRANTORS FAMILY NAMES	GIVEN NAMES ABCDEFGH	GIVEN NAMES IJKLMNO	GIVEN NAMES PQRSTUVWXYZ	GRANTEES	BOOK	PAGE	No. of Acres	BRIEF DESCRIPTION, LOCATION, ETC. (Not Warranted)
12383 Mar 21, 1989	Jones			Jones D.	et al Jeffrey Michael Tabornier	REM Bk 1994	Bk 683		Subordination Agreement Bond for Dithers Dues Bk 1351 pg 593 to Mtg REM Bk 1994 pg. 158
"	"			" "	" " "	REM Bk 1994	Bk 683		
12614 Mar 24, 1989	"			Rosalind	Telegraph Co. American Telephone & Affairs	1356	896		Easement Drainage Plant
12626 Mar 24, 1989	"	Bymaster W. Daniel Zacharough Jr et al Charles Clark Linda J.			Administrator of Veterans Affairs	1356	934		Lot 492 Star Dr. Ahney Mill
13254 Mar 29, 1989	"			J. D. et al	B. R. Skelton	1357	281		Resignments, Leasehold Estate James Estates
13415 Mar 29, 1989	"			Richard L.	et al Timothy P. Hopkins	1357	320		Lot 328 Hialeah Rd. Sec 15 Dunston Dr.
13579 Mar 30, 1989	"			Due F.	Mark Wenger	1357	601	1.61	ac. Melbrook Circle, North
14101 Apr 3, 1989	"	Donnie			The Stonegroup	1357	968		Lot White Horse Rd.
14200 Apr 3, 1989	"	Brothers Builders, Inc.			Seraj Zadorian et al	1358	09		Lot 2 Whitesides
15713 April 12, 1989	"			Metric	Donald Drew	1358	741		Int Dist claim lot 2 E. Bethel
15912 April 13, 1989	"			Due Ellen	Donald Drew	1358	852		Int pt County Rd. D-181
15913 April 13, 1989	"			Due Ellen	Charles Drew	1358	853		Int pt County Rd. D-181
16189 Apr 14, 1989	"	Grover			Gerald P. Ozzimo et al	1358	982		Butler Sp. Lot 3-A Hudson Rd.
16423 April 14, 1989	"	Donald L.		Patricia	Queen U.S.A. Inc.	1359	130		Lot 5 Wendle III Austin Sp.
"	"				"	1359	130		Martin also pt lot 4, new pt lot 5, Wendle III Subd.
16460 April 17, 1989	"	Brother Allen			Fant Richard Pope et al	1359	154		Int Dist Lot 6 Whispering Pine Court, White

DIRECT or GRANTOR Index to Deeds — Greenville County, S. C.

REG. U. S. PAT. OFFICE *Chambers* County Indexes Since 1888 An Identifying Trade Mark

Open at Proper Tab according to First Letter or Letters of Name and refer to Buff Sub-Index sheet for page reference.

COTT FAMILY NAME INDEX No. 75 © 1949
MADE BY THE COTT INDEX COMPANY, COLUMBUS, OHIO
SOLD BY PHOTO COPY SUPPLY, MAULDIN, S. C.

(RRR)

FILE NUMBER DATE OF RECORD	GRANTORS FAMILY NAMES	GIVEN NAMES ABCDEFGHIJ	GIVEN NAMES JKLMNO	GIVEN NAMES PQRSTUVWXYZ	GRANTEES	BOOK	PAGE	No. of Acres	BRIEF DESCRIPTION, LOCATION, ETC. (Not Warranted)
16709 Apr 19, 1989 117062	Jones		etal		Southern Railway Co.	1359	302		Lot Lanier St
Apr 20, 1989 117061	"	Estate of P.P. David Victor			Nancy Louise Goodwin	1359	525		Sec 3 Piedmont Mtz Co. Piedmont Ave Deed of Distribution Lot 52
Apr 20, 1989 19447	"			Estate of P.P. Ref E.	Glennie J. Jones	1359	927		Sec 11 Grand spaces 1-4 Braceland Cemetery Deed of Distribution Lot 252
May 4, 1989 19790	"			Estate of P.P. Vinal	William E. Curston	1360	892		Lot # 20 Riverside Parkette Ave
May 8, 1989 20255	"	Brothers Builders, Inc.			Charles E. Packard	1361	107		Lot 9 Whitepines Sub.
May 10, 1989 20951	"	Bobby Joe	etal		White Oak Hills	1361	350		Waiver of Restriction Covenant
May 15, 1989 21352	"	Debra C.	Kevin M.		Rudolph J. Stallings	1361	717		Lot 4 Clyde Inn Property
May 17, 1989 21353	"		Marilyn		William Sloan Jones	1361	944		Power of attorney
May 17, 1989 21503	"			Sloan William	Marilyn F. Jones	1361	950		Power of attorney
May 17, 1989 21853	"		M.P.P. Mary C.		Robert L. Curston	1362	083		Lot 2 Ridge Rd
May 19, 1989	"	Billy E	etal		Cuburn Wayne O'Neil	1362	325		Lot # 1 Pelham St. Chick Spgs Sp. Green
23134 May 20, 1989 25113	"	Barbara	Jae			1362	325		
June 9, 1989 25546	"	Brothers Builders			Steve M. Dillard	1362	934		White Pine Lot 8 Whispering Pines Court Parkway Chick Spgs
June 13, 1989 25547	"	Earl	Malcolm + Robert B	etal	Van W. Wilson	1364	183		Int Lot # 7 Jones St. Seneca
June 13, 1989	"		Omie Franklin		John A. Jones	1364	413		Power of attorney
June 13, 1989	"		Lucile F.		John A. Jones	1364	419		Power of attorney

DIRECT or GRANTOR Index to Deeds — Greenville County, S. C.

(RRR 1)

REG. U. S. PAT. OFFICE *Chas. McCall* County Indexes Since 1888 An Identifying Trade Mark

Open at Proper Tab according to First Letter or Letters of Name and refer to Buff Sub-Index sheet for page reference.

COTT FAMILY NAME INDEX No. 75 © 1949
MADE BY THE COTT INDEX COMPANY, COLUMBUS, OHIO
SOLD BY PHOTO COPY SUPPLY, MAULDIN, S. C.

FILE NUMBER DATE OF RECORD	GRANTORS FAMILY NAMES	GIVEN NAMES ABCDEFGHIJ	GIVEN NAMES JKLMNO	GIVEN NAMES PQRSTUVWXYZ	GRANTEES	BOOK	PAGE	No. of Acres	BRIEF DESCRIPTION, LOCATION, ETC. (Not Warranted)
25896 June 14, 1989	Jones	Ann C.	Ann C.	Ann C.	William B. Caldwell	1364	662	0.14 ac.	ac. plot of C. E. Robinson Sec
26297 June 16, 1989	"	"	"	D. Peyle et al	Danell D. Jones	1364	870		Lot 8 Seaward Subd.
"	"	"	"	Laura E et al	"	1364	870		"
27163 June 27, 1989	"	"	"	M. Mary + Quincy PBA Bellam Properties	Ralph P. Read et al	1365	348		Rutledge Rd. Bond for Title 5.91 ac. old
28489 June 30, 1989	"	"	"	DBA Bellam Properties Phillip W	Buddy Lee Smith et al	1366	130		at Shelly Acres Lot 25 Circle Slope Dr. Sec
28511 June 30, 1989	"	"	"	"	Thomas J. McDonough et al	1366	181		Lot 13 Sect. I. Adams Run Subd
28607 June 30, 1989	"	Charles B. + Lala W.	"	"	Jimmy P. Sloan et al	1366	308		Lot 2-A Highland Dr. Chit
29093 July 5, 1989	"	Alfred M. + Joni C.	"	"	James D. Horne et al	1366	544		Canterbury Sub. Lot 37 Squire Place Sec 1
29186 July 5, 1989	"	Narathy A. et al	"	"	John Jones et al	1366	578	20.10	acres Road to Apalache
"	"	"	"	AKA Rita Jones Wilson Rita et al	"	1366	578		"
"	"	AKA Nanita Jones Reenes Nanita et al	"	"	"	1366	578		"
29354 July 6, 1989	"	"	"	John M.	William M. Myers et al	1366	655		Merrifield Park Lot 19 Merrifield Court
29527 July 9, 1989	"	"	"	William P. et al	William Ward Durham et al	1366	772		Lot 155 Ruthe Dr. Matclair See 3 Mauldin
"	"	"	"	Patsy A. et al	"	1366	772		"
29616 July 10, 1989	"	"	"	M. Helen + Donald L.	Alvin F. Jones et al	1366	908		pt lot 12 Overton Ave. Cedakle
30137 July 12, 1989	"	Brothers Builders Inc.	"	" et al	H. J. Runion et al	1367	138		Agreement

DIRECT or GRANTOR Index to Deeds — Greenville County, S. C.

REG. U. S. PAT. OFFICE *Chas. McCall* County Indexes Since 1888 An Identifying Trade Mark

☞ Open at Proper Tab according to First Letter or Letters of Name and refer to Buff Sub-Index sheet for page reference.

COTT FAMILY NAME INDEX No. 75 © 1949
MADE BY THE COTT INDEX COMPANY, COLUMBUS, OHIO
SOLD BY PHOTO COPY SUPPLY, MAULDIN, S. C.

(SSS)

FILE NUMBER DATE OF RECORD	GRANTORS FAMILY NAMES	GIVEN NAMES ABCDEFGHIJ	GIVEN NAMES KLMNO	GIVEN NAMES PQRSTUVWXYZ	GRANTEES	BOOK	PAGE	No. of Acres	BRIEF DESCRIPTION, LOCATION, ETC. (Not Warranted)
30107 July 12, 1989	Jones			etal	Glen Rickard etal	1367	140		Agreement
30166 July 13, 1989	"			etal	The First Church of God By W. etal	1367	142		Agreement
30165 July 13, 1989	"			etal	Carroll Runion etal	1367	146		Agreement
30169 July 13, 1989		Chas. C. Identer			Robert Jerry Chandler	1367	148	0.74 ac.	Survey for Jerry Chandler
30274 July 14, 1989	"	Identer etal			Fred M. McClure Jr.	1367	454		Spur 2p. Lot 114 + pt lot 134 Chick White Horse Rd. State Sp. abv. 53 ac.
30529 July 25, 1989	"			Etal By P.R. Pauline	Wilda Jones Southern	1368	247		Deed of Distribution Int. State Sp. 4.1 ac.
30528 July 25, 1989	"			Etal By P.R. Pauline	Farris H. Jones	1368	249		Deed of Distribution Int. State Sp. 4.1 ac.
30752 Aug 1, 1989	"			DBA, Pelham Properties Phillip W.	Yong Rae Kern etal	1369	017		Lot 16 Circle Slope Dr. Shiloh base
30971 Aug 18, 1989	"			James Mariani	Johnny S. Bradford etal	1370	759		Lot 151 Alta Vista Circle, Columbia
30983 Aug 18, 1989	"			William	Brenda Jones	1370	762		1+2 Colonial Ave. City St. abv pt lot 233 Lot 1st Cedar Lane Rd. abv pt lot 10
"	"			"	"	1370	762		Colonial Ave. abv lot 4 + pt in basement
31261 Aug 21, 1989	"			Wendell E.	Wendell E. Jones Jr. etal	1370	901		Question Sp. Int 2.3 acres Satterfield Rd.
31370 Aug 22, 1989	"			Mabel E.	Richard J. Jones	1370	965		Power of attorney
31369 Aug 22, 1989	"			Richard J.	Linda A. Jones etal	1370	972		Power of attorney
31357 Aug 22, 1989	"			W Paul P.R.	Joe F. Drago etal	1371	511	3 ac.	Butter Sp.
31518 Aug 28, 1989	"			Donna C. Joyce	Donald H. Paule etal	1371	590	4.00 ac.	Survey for Don Paule

DIRECT or GRANTOR Index to Deeds — Greenville County, S. C.

(SSS:1)

REG. U. S. PAT OFFICE *Chas McCott* County Indexes Since 1888 An Identifying Trade Mark

Open at Proper Tab according to First Letter or Letters of Name and refer to Buff Sub-Index sheet for page reference.

COTT FAMILY NAME INDEX No. 75 © 1949
MADE BY THE COTT INDEX COMPANY, COLUMBUS, OHIO
SOLD BY PHOTO COPY SUPPLY, MAULDIN, S. C.

FILE NUMBER DATE OF RECORD	GRANTORS FAMILY NAMES	GIVEN NAMES ABCDEFGHIJ	GIVEN NAMES JKLMNO	GIVEN NAMES PQRSTUVWXYZ	GRANTEES	BOOK	PAGE	No. of Acres	BRIEF DESCRIPTION, LOCATION, ETC. (Not Warranted)
38517 Aug 25, 1989	Jones				Dennis R. ^{etal} Jones	1371	591	4.00	ac. Sunny Jan Don Powell ^{etal} Prescott + Blackburn Sts.
38868 Aug 30, 1989	"				Melvin H. Jones	1371	724		Deed of Distribution Lot 33
39608 Sept 1, 1989	"				Bobbie Jane Jones	1372	198		Power of attorney
39621 Sept 1, 1989	"				Mary D. Jones	1372	204		Power of attorney
39620 Sept 1, 1989	"				Mary D. Jones	1372	188		Chap Rpt also 1 ac O'Neal Sp Int 1.08 acres Country
39605 Sept 1, 1989	"				Linda Carolyn ^{etal} Jones	1372	196		also lot 17 Chick Spgs Sp Int 3.35 acres also .34 acres
40040 Sept 5, 1989	"				Dennis D. Helton ^{etal}	1372	337		Lot 48 Parkdale Pelham Rd.
40612 Sept 8, 1989	"				Louis Ann Jones Poare	1372	646		Deed of Distribution 2.05 acres
40709 Sept 8, 1989	"				Jesse Daniel ^{etal}	1372	711		Lots 34 + Wakefield St
40724 Sept 11, 1989	"				David C. Edwards ^{etal}	1372	770		Lot 33 Mt. Vernon Rd. Mt. Vernon Estate
42417 Sept 20, 1989	"				Remy Lee Surrall	1373	732	2.65	ac. New Dunbar Bridge Rd. See 2 Langford
42418 Sept 20, 1989	"				Ann B. Jones	1373	733		Lot 71 Old Colley Bridge Rd
43193 Sept 26, 1989	"				Alvin A. McCall ^{etal}	1374	208	51.27	ac. Bernabe Rd. Chick Spgs Sp
43949 Sept 29, 1989	"				Linda Carolyn Jones ^{etal}	1374	641		Chick Spgs Sp. Lot 3.35 ac. + .34 ac. + Lot 17
44546 Oct 3, 1989	"				Dennell B. Johnson ^{etal}	1374	953		Lot 94 Idemity Johnson Rd. + Rumneyfield Rd. See 1 Fairway
	"					1374	953		

DIRECT or GRANTOR Index to Deeds — Greenville County, S. C.

REG. U. S. PAT. OFFICE *ChumCott* County Indexes Since 1888 An Identifying Trade Mark

Open at Proper Tab according to First Letter or Letters of Name and refer to Buff Sub-Index sheet for page reference.

COTT FAMILY NAME INDEX No. 75 © 1949
MADE BY THE COTT INDEX COMPANY, COLUMBUS, OHIO
SOLD BY PHOTO COPY SUPPLY, MAULDIN, S. C.

(TTT)

FILE NUMBER DATE OF RECORD	GRANTORS FAMILY NAMES	GIVEN NAMES ABCDEFGH	GIVEN NAMES IJKLMNO	GIVEN NAMES PQRSTUVWXYZ	GRANTEES	BOOK	PAGE	No. of Acres	BRIEF DESCRIPTION, LOCATION, ETC. (Not Warranted)
44695 Oct 4, 1989	Jones			L et al Lester	City of Greenville	1375	16		Plat Lot Old Augusta Rd & Patmore
46001 Oct 13, 1989	"	Groves L.			Charles N. Saleshee Jr. et al	1375	896		Chick Spgs Sp. Lot 14 Brown St. E. Etn. Green
46316 Oct 13, 1989	"			Jean E et al Estate of J. P. R.	Stewart L. Ruess et al	1376	78		Adelle Lot 86 Chisley Lane District
46292 Oct 13, 1989	"			Sula	Mrs. John W. Jones	1376	62		Lot 5 Webster Rd Rd. Chick Spgs Sp.
47050 Oct 18, 1989	"	Bobbie A.			Deborah B. Brown	1376	572		Int 0.68 acres St. Mark's Sp. S'ville, also 2 ac. in R/W
47138 Oct 19, 1989	"	SA Frances E. Jones Eleanor J. G. B.			Mary Knighton Brittain	1376	641	1	Acres Georgia Rd. Austin
47458 Oct 20, 1989	"			DBA Ballham Properties Philip W.	Donald J. Rathrock Jr. et al	1376	802		Plat Sect Lot 42 Reswick Trail Adams
48002 Oct 24, 1989	"	Brothers Builders Inc.			of the City of Greenville & C Commissioners of Public Works	1377	080		installed at Timber Ridge Ph 1 all water mains, lines, valves etc
48403 Oct 26, 1989	"	St. Eugene			Marion J. Owens	1377	292		N. Parker Rd. Int 0.89 acres = Tract 2-B
49215 Oct 31, 1989	"			William L.	Judith Jones	1377	771		Int Lot Wilson Dr.
49273 Oct 31, 1989	"	Ben J. et al			Harry A. Jetter et al	1377	809		Plat Lots 10 & 11 Darby Rd. Paris View Sec.
" "	"	Evangelina A. et al			" " "	1377	809		
49443 Nov 1, 1989	"			POA for Mabel E. Jones Richard J.	Linda H. Jones	1377	906		Lot 114 Rutledge
" "	"			By POA Richard J. Jones Mabel E.	" " "	1377	906		
49704 Nov 3, 1989	"	Donald C			Richard C Parker et al	1378	046		Plat Lot 409 Del Norte Estates Sec

DIRECT or GRANTOR Index to Deeds — Greenville County, S. C.

(JTT 1)

REG. U. S. PAT. OFFICE *Chas. McKee* County Indexes Since 1888 An Identifying Trade Mark

Open at Proper Tab according to First Letter or Letters of Name and refer to Buff Sub-Index sheet for page reference.

COTT FAMILY NAME INDEX No. 75 © 1949
MADE BY THE COTT INDEX COMPANY, COLUMBUS, OHIO
SOLD BY PHOTO COPY SUPPLY, MAULDIN, S. C.

FILE NUMBER DATE OF RECORD	GRANTORS FAMILY NAMES	GIVEN NAMES ABCDEFGHIJ	GIVEN NAMES JKLMNO	GIVEN NAMES PQRSTUVWXYZ	GRANTEES	BOOK	PAGE	No. of Acres	BRIEF DESCRIPTION, LOCATION, ETC. (Not Warranted)
49798 Nov 2, 1989	Jones	B. P. 04 Dorinda	Jules Mae	Robert M. Curry	William S. Morris ^{etal}	1378	354		Tracts 38 + 39 Mt View farm
50137 Nov 6, 1989	"	Elizabeth	etal		Robert J. Waterman ^{etal}	1378	563		James et al Sec 24 Tr. 1344 pg 173 Lot 100 plat of property of Elizabeth J Chick Spg Sp.
50156 Nov 6, 1989	"	Sergey G. Joyce M.		Estate of P.R. Ref E.	Cecil W. McClimon	1378	591		Lot Poplar Av. Greer
50400 Nov 7, 1989	"				Glennie J. Jones	1378	713	Need of Distribution	Sec 2 Lockwood Hwy Lot 4 Banner Av.
56679 Nov 8, 1989	"	Brothers Builders Inc.			Timber Ridge Ph I	001	698		to Greenville County Redistion + transfer of st + Rd
50713 Nov 9, 1989	"	Jules Mae		Estate of P.R.	Charles Haskell Jones	1378	916		17 Jolly Rd Meadowbrook Farms Need of Distribution, st + Rd
50834 Nov 9, 1989	"	Donnie C.			Lari J. Miller	1378	990	2.15	ac - property of Donald J. Lanier
50995 Nov 10, 1989	"	Abbie	etal		Charles W. Locke ^{etal}	1379	99		Ridge Rd Lot 1.42 acres Anderson
51463 Nov 14, 1989	"	Brothers Builders Inc.			Timber Ridge Ph 1	1379	354		Covenants Restrictive + Protective
51709 Nov 15, 1989	"	Eugene D. Opyce			Christopher Jude Cary	1379	539		Strip Darwin Bridges Rd.
51801 Nov 15, 1989	"			Robert S.	Ronald D. Keel ^{etal}	1379	627	.459	acres Transit Dr.
52022 Nov 16, 1989	"	Brothers Builders Inc.			Samuel Lynn Bourgeois	1379	809		White Pines Lot 7 Whispering Pines Court
52102 Nov 17, 1989	"	Brother Builders Inc.			John K. Webb ^{etal}	1379	870		Lot 17 Phase I Timber Ridge
52314 Nov 20, 1989	"	"	"	"	Benny R. Pyeatt	1379	981		Lot 10 Phase I Timber Ridge
52407 Nov 20, 1989	"				Catherine J. Jones	1380	17		Sp. Creek Lot 62 Brown St Chick Spg
52703 Nov 22, 1989	"	Catherine W.		William R. Newton Bank	Eric E. Swan	1380	AS3		lygus pt lot 14 Crescent Ave, Crescent

DIRECT or GRANTOR Index to Deeds — Greenville County, S. C.

REG. U. S. PAT. OFFICE *ChemCott* County Indexes Since 1888 An Identifying Trade Mark

Open at Proper Tab according to First Letter or Letters of Name and refer to Buff Sub-Index sheet for page reference.

COTT FAMILY NAME INDEX No. 75 © 1949
MADE BY THE COTT INDEX COMPANY, COLUMBUS, OHIO
SOLD BY PHOTO COPY SUPPLY, MAULDIN, S. C.

(U44)

FILE NUMBER	DATE OF RECORD	GRANTORS FAMILY NAMES	GIVEN NAMES ABCDEFGHIJ	GIVEN NAMES KLMNO	GIVEN NAMES PQRSTUVWXYZ	GRANTEES	BOOK	PAGE	No. of Acres	BRIEF DESCRIPTION, LOCATION, ETC. (Not Warranted)
53511	Nov 29, 1989	Jones	<i>cancelled</i> Donnie & <i>embellish</i> A. <i>embellish</i>	5-4-94	BK 1561 Pg 881	# 31639 Charles Edward Jones	1380	764		Attorney General Durable power of Chick <i>ppp</i> <i>pp</i> .
53481	Nov 29, 1989	"	SKA Len Le Blouer			Billie G. Williams	1380	748	1.12	acres St. Mark + Lincoln Rds Mestella Rd. + Hwy 29, Greer
53517	Nov 29, 1989	"	On Le Blouer Estate of By P.R. Fred Newton			Beradine N. Jones	1380	776		Deed of Distribution Lot 29
53649	Nov 29, 1989	"	Estelle S. etal			R. E. Shipman	1380	847		property Greenville + Henderson Counties
"	"	"	Chevis etal			" " "	1380	847		
54253	Dec 1, 1989	"	POA for Margaret E. Waldrep Henry Wayne etal			James C. Turner etal	1381	228		Unit 2 of Harbor Towne Requirement
54980	Dec 6, 1989	"	Brothers Builders Inc.			Timber Ridge Sub	1381	728		mainly of front setback
54919	Dec 6, 1989	"	DBA Pelham Properties Philip W.			David B. Winans III etal	1381	694		Lot 80 Holly Trace Sec 2
55400	Dec 8, 1989	"				Tommy C. Willie J. Wilson	1381	994		Lot 25 Cedar Lane Rd + Palmetto in Ph 1 Timber Ridge
56063	Dec 13, 1989	"	Brothers Builders Inc.			Taylor's <i>District</i> Line + Sewer	1382	373		all sewer lines + R/W etc
56496	Dec 15, 1989	"	Brothers Builders Inc.			Preston Baker Builders DBA Stewart Construction Co.	1382	667		Lot 24 Ph 1 Timber Ridge
56820	Dec 15, 1989	"	"	"	"	Pace Systems Inc.	1382	602		Lot 20 Ph 1 Timber Ridge
56493	Dec 15, 1989	"	"	"	"	Preston Baker Builders	1382	664		Lot 25 Ph 1 Timber Ridge
56914	Dec 15, 1989	"	"	"	"	Preston Baker Builders	1382	665		Lot 22 Ph 1 Timber Ridge
56495	Dec 15, 1989	"	"	"	"	Preston Baker Builders	1382	666		Lot 23 Ph 1 Timber Ridge
58036	Dec 27, 1989	"	Daniel etal			Lula Mae B. Jones	1383	619		Rd Chick <i>ppp</i> <i>pp</i> Lot 39 Lee Circle + Crest
"	"	"	David etal			" " "	1383	619		

DIRECT or GRANTOR Index to Deeds — Greenville County, S. C.

(4441)

REG. U. S. PAT. OFFICE *Chester Cott* County Indexes Since 1888 An Identifying Trade Mark

 Open at Proper Tab according to First Letter or Letters of Name and refer to Buff Sub-Index sheet for page reference.

COTT FAMILY NAME INDEX No. 75 © 1949
MADE BY THE COTT INDEX COMPANY, COLUMBUS, OHIO
SOLD BY PHOTO COPY SUPPLY, MAULDIN, S. C.

FILE NUMBER	GRANTORS FAMILY NAMES	GIVEN NAMES ABCDEFGH	GIVEN NAMES IJKLMNO	GIVEN NAMES PQRSTUVWXYZ	GRANTEES	BOOK	PAGE	No. of Acres	BRIEF DESCRIPTION, LOCATION, ETC. (Not Warranted)
58423 Dec 9, 1989	Jones		J. J. Jones		Enterprise Inc. C. W. Jones	1383	903		Hair p... Unit 2-101-7-102 Court Ridge
58621 Dec 29, 1989	"		J. J. Jones et al		Eugene Lackley	1384	145	26.06 acres	Hunter Chapel Rd.