

DIRECT or GRANTOR Index to Deeds — Greenville County, S. C.

REG. U. S. PAT. OFFICE *Chas McCath* County Indexes Since 1888 An Identifying Trade Mark

Open at Proper Tab according to First Letter or Letters of Name and refer to Buff Sub-Index sheet for page reference.

COTT FAMILY NAME INDEX No. 75 © 1949
MADE BY THE COTT INDEX COMPANY, COLUMBUS, OHIO
SOLD BY WALKER, EVANS & COGSWELL CO., CHARLESTON, S.C.

(A)

FILE NUMBER	GRANTORS FAMILY NAMES	GIVEN NAMES ABCDEFGHIJ	GIVEN NAMES JKLMNO	GIVEN NAMES PQRSTUVWXYZ	GRANTEES	BOOK	PAGE	No. of Acres	BRIEF DESCRIPTION, LOCATION, ETC. (Not Warranted)
16407	Goldsmith		A. et al.	Mason	Sewer Authority Western Carolina Regional	Re-record 1013	25		RIW (422-1-58)
Jan. 10, 1975	"			et al.	Horace Paige, et al.	1013	199		"Emphasis" Sec 1 Lot 27 Christie Dr
16784	"			Walter W.	James Pierce, et al.	1013	202		"Emphasis" Sec 2 Lot 10 + 11 Sunfield Rd.
Jan. 15, 1975	"			et al.	Wm. Co. Fred B. Beiers, et al.	1013	972		"Monaview" Lot 30 Monaview Ct.
16791	"			Walter W.	Wm. Co. Fred B. Beiers, et al.	1013	385		"Monaview" Lot 1 Rainbow Dr.
Jan. 15, 1975	"				J. T. Ducken	1015	717		2 Acs. Corner Lot in approximately 105 near Oak Shoals Rd + Mauldin Rd
17784	"			A. et al.	Osborn Bishop	1015	723		Lot 105B + pt. lots 101, 102, 103 + + White Horse Rd Bates Tr
Apr. 29, 1975	"	W. Helen		S. Jr. Thomas	John J. Boudway, et al.	1016	268	3	Acs. Co. Placard View Dr.
20722	"			+ et al.	John J. Boudway	1016	268		Lot 105B + pt. lots 101, 102, 103 + + White Horse Rd Bates Tr
Mar. 7, 1975	"			Mason	John J. Boudway	1016	268		Lot 105B + pt. lots 101, 102, 103 + + White Horse Rd Bates Tr
21515	"			A. et al.	John J. Boudway	1016	268		Lot 105B + pt. lots 101, 102, 103 + + White Horse Rd Bates Tr
Mar. 18, 1975	"			A. et al.	John J. Boudway	1016	268		Lot 105B + pt. lots 101, 102, 103 + + White Horse Rd Bates Tr
21529	"			Mason	John J. Boudway	1016	268		Lot 105B + pt. lots 101, 102, 103 + + White Horse Rd Bates Tr
Mar. 18, 1975	"			Mason	John J. Boudway	1016	268		Lot 105B + pt. lots 101, 102, 103 + + White Horse Rd Bates Tr
22623	"				John J. Boudway	1016	268		Lot 105B + pt. lots 101, 102, 103 + + White Horse Rd Bates Tr
Apr. 2, 1975	"				John J. Boudway	1016	268		Lot 105B + pt. lots 101, 102, 103 + + White Horse Rd Bates Tr
23771	"				John J. Boudway	1016	268		Lot 105B + pt. lots 101, 102, 103 + + White Horse Rd Bates Tr
Apr. 10, 1975	"				John J. Boudway	1016	268		Lot 105B + pt. lots 101, 102, 103 + + White Horse Rd Bates Tr
24227	"				John J. Boudway	1016	268		Lot 105B + pt. lots 101, 102, 103 + + White Horse Rd Bates Tr
Apr. 18, 1975	"			et al.	John J. Boudway	1017	3		Part lot 171 Blk G E. (W. Main St.) Taylor
24323	"			Walter W.	John J. Boudway	1017	66		lots 7 + 8 Old Hwy 29
Apr. 21, 1975	"			Stephen M.	John J. Boudway	1017	66		lots 7 + 8 Old Hwy 29
26695	"			et al.	John J. Boudway	1018	389		lot Wint Rd.
May 16, 1975	"			Walter W.	John J. Boudway	1018	389		"Monaview" Lot 28 Monaview Ct.
26739	"			Wm., Co.	John J. Boudway	1018	415		"Monaview" Lot 27 Monaview Ct.
May 16, 1975	"			Wm., Co.	John J. Boudway	1018	416		"Monaview" Lot 27 Monaview Ct.
26739	"			Wm., Co.	John J. Boudway	1018	416		"Monaview" Lot 27 Monaview Ct.
May 16, 1975	"			et al.	John J. Boudway	1018	528		"Wath Hampton Acs." Lot 33 = 1.61 Acs
26982	"			Paul J.	John J. Boudway	1018	528		"Wath Hampton Acs." Lot 33 = 1.61 Acs
May 20, 1975	"			et al.	John J. Boudway	1018	528		"Wath Hampton Acs." Lot 33 = 1.61 Acs
27111	"			Walter W.	John J. Boudway	1018	545	74	Acs.
May 21, 1975	"			et al.	John J. Boudway	1018	545		Acs.
"	"			Paul J.	John J. Boudway	1018	545		Acs.

DIRECT or GRANTOR Index to Deeds — Greenville County, S. C.

(A-1) REG. U. S. PAT. OFFICE *Chas McCott* County Indexes Since 1888 An Identifying Trade Mark

Open at Proper Tab according to First Letter or Letters of Name and refer to Buff Sub-Index sheet for page reference.

COTT FAMILY NAME INDEX No. 75 © 1949 MADE BY THE COTT INDEX COMPANY, COLUMBUS, OHIO SOLD BY WALKER, EVANS & COGSWELL CO., CHARLESTON, S.C.

FILE NUMBER DATE OF RECORD	GRANTORS FAMILY NAMES	GIVEN NAMES ABCDEFGH	GIVEN NAMES IJKLMNO	GIVEN NAMES PQRSTUVWXYZ	GRANTEES	BOOK	PAGE	No. of Acres	BRIEF DESCRIPTION, LOCATION, ETC. (Not Warranted)
28758 Jun 6, 1915	Goldsmith			Walter W. ^{etal.}	Chips, etnc.	1017	451		Lot Transit N seventh st. "Conestee"
29271 Jun 11, 1915	"		A. ^{etal.}	Mason	Harold V. Boye ^{etal.}	1017	658		lots 61, 62 + 63 near Conestee
29270 Jun 11, 1915	"		Mason ^{etal.}		Bobby Joe Heddum of Conestee	1017	921		lots 62, 66 + 67 "Conestee"
29551 Jun 13, 1915	"		Mason ^{etal.}		First Baptist Church	1017	660		lot 21 South Ave., prop. James M. Edwards.
1479 July 17, 1915	"	Sinley Doris Bagwell		Wm. C.	Thomas E. Massey ^{etal.}	1019	861		Lot 62 Parkside Dr. (Creek Ave.) Ridge Dr. "Piney Ridge"
1856 July 22, 1915	"			Wm. Co.	Vernon E. Miller ^{etal.}	1021	410		lot 9 Grey Wood Dr. (Piney see "D. Howard Hills")
2602 July 30, 1915	"			Wm. Co.	Harry James Wilkey ^{etal.}	1021	612		lot 23 Old Sumner Rd
3215 Aug 5, 1915	"			Wm. Co.	Ralph D. Green, Jr. ^{etal.}	1021	982		lots 31 + 30 Spring N. Dr. "D. Howard Hills"
3370 Aug 6, 1915	"			Paul D.	Charles Wesley Shupe	1022	283		lot 254 Scarlett St. Forest Green
3367 Aug 6, 1915	"			Walter W.	William R. Tompkins ^{etal.}	1022	360		1/2 lot Transit N.
4984 Aug 25, 1915	"			Walter W.	James M. Goldsmith ^{etal.}	1022	357		1/2 lot 23 Transit N. (Fairview Ave) Fair lots
5903 Sept 2, 1915	"			Paul D.	Victor M. Blue ^{etal.}	1023	127		lots 13 + 14 Sandwell Ave "Colonial Hills" Dr. II
7462 Sept 11, 1915	"			Wm. Co.	Alan W. Robinson ^{etal.}	1023	671		lot 23, Crighton St Terrace Paris Mt. Tr.
7611 Sept 22, 1915	"			Wm. Co. D. Tr., ^{etal.}	David M. Moore ^{etal.}	1024	711		lot 24 Selma Dr Oakland
8676 Oct, 1915	"			Walter W.	Duke Power Co.	1024	564		Right of Way
	"				Margaret C. Bell ^{etal.}	920	191		

DIRECT or GRANTOR Index to Deeds — Greenville County, S. C.

REG. U. S. PAT. OFFICE *Chas. McCull* County Indexes Since 1888 An Identifying Trade Mark

Open at Proper Tab according to First Letter or Letters of Name and refer to Buff Sub-Index sheet for page reference.


COTT FAMILY NAME INDEX No. 75 © 1949
MADE BY THE COTT INDEX COMPANY, COLUMBUS, OHIO
SOLD BY WALKER, EVANS & COGSWELL CO., CHARLESTON, S.C.

(B)

FILE NUMBER	GRANTORS FAMILY NAMES	GIVEN NAMES ABCDEFGHIJ	GIVEN NAMES JKLMNO	GIVEN NAMES PQRSTUVWXYZ	GRANTEES	BOOK	PAGE	No. of Acres	BRIEF DESCRIPTION, LOCATION, ETC. (Not Warranted)
13758 Nov. 25, 1975	Goldsmith			<i>Jr.</i> Paul S.	Lewis B. Loftis	1027	662		North Hampton Area Lot 25 = 2.18 Acres Falcon Dr.
13926 Nov. 26, 1975	"			Nancy C. & Paul S.	Jean B. Sanderson	1027	740		Sec. A "Poyner Est." Lot 106 Lumber Rd.
14073 Nov. 28, 1975	"			William, Co.	S. Gray Walsh, et al	1027	833		Lot 7 Baywood Lane
14543 Dec. 4, 1975	"			Mason A	Clara Euvalee Lellis	1028	92		Dixth Ave. & Dixth St. Conates Quitclaim Deed - Lot 43 Co.
15496 Dec. 13, 1975	"	Snipes; Audrey		et al.	Robert Bailey, Inc.	1028	742		Quincy Lane + New Perry Rd Lot 8 + strip of land in
16044 Dec. 22, 1975	"			Wm. Co.	E. Richard Bazzle et al	1029	185		2 1/2 Longforest Acres Lot 76 Co. Plano St. & Pecan
18188 Jan. 16, 1976	"			Walter W.	Betty Jane Goldsmith Crawton	1030	314		5.4 Acs. Emphwood Part. 38 Lots Emphwood Also
19613 Feb. 2, 1976	"			A. et al. Mason	Jerry A. Jackson	1031	23		Conates Lots 9 + 8 Dixth St.
20504 Feb. 12, 1976	"	My Maester Frank P. Mesowan, Jr.) Edward A.			Builders & Developers, Inc.	1031	563		4 Acs.
20519 Feb. 12, 1976	"	Snipes & Exe. Audrey Snipes			Robert Bailey, Inc.	1031	571		Lot 7 New Perry Rd. Community
20553 Feb. 13, 1976	"			Walter W.	Joe S. Thomason	1031	590	4	Acres. Watson Rd. Fairview
21146 Feb. 20, 1976	"			Walter W.	Mason A. Goldsmith	1031	837		Walden Lot Co. Deering St. & Spring St. Gville Tp. "Mills-Mill"
"	"			"	"	1031	837		
21148 Feb. 20, 1976	"			Thomas S.	Steven E. Burma	1031	840		Rd. near In. Post Lot Fairview Rd. (Fairview)
21163 Feb. 20, 1976	"			Mason A.	Billy R. Bragg et al.	1031	867		Dixth St. Conates Lots 40, 41, 42, 69 + 70
21317 Feb. 23, 1976	"			Mason A.	Olin M. Bush	1031	971		Conates Lots 14, 15 + 16 Dixth Ave.

DIRECT or GRANTOR Index to Deeds — Greenville County, S. C.

(B-1) REG. U. S. PAT. OFFICE *Chas. McCott* County Indexes Since 1888 An Identifying Trade Mark

 Open at Proper Tab according to First Letter or Letters of Name and refer to Buff Sub-Index sheet for page reference.

COTT FAMILY NAME INDEX No. 75 © 1949
MADE BY THE COTT INDEX COMPANY, COLUMBUS, OHIO
SOLD BY WALKER, EVANS & COGSWELL CO., CHARLESTON, S.C.

FILE NUMBER DATE OF RECORD	GRANTORS FAMILY NAMES	GIVEN NAMES ABCDEFGHIJ	GIVEN NAMES JKLMNO	GIVEN NAMES PQRSTUVWXYZ	GRANTEES	BOOK	PAGE	No. of Acres	BRIEF DESCRIPTION, LOCATION, ETC. (Not Warranted)
22446 Mar. 5, 1976	Goldsmith			etal. Walter W.	Blake P. Garrett etal.	1032	591		Lot Inammit Dr.
22445 Mar. 5, 1976	"			etal. Walter W.	Hammom Roofing Co., Inc	1032	592		Lot Inammit Dr.
24859 Mar. 30, 1976	"	Ompen as Smd. + Exec. Aubrey		etal. Walter W.	Otto Lee Dill	1033	851		Lot Linda Lane
25301 Apr. 2, 1976	"			etal. Walter W.	Lawson Electric Coop. Inc.	1034	130		Right of Way Easement
26016 Apr. 9, 1976	"		etal. Masson U.	etal. Walter W.	Melvin E. Raines etal.	1034	489		"Concrete" Lot #6 Sixth St.
28806 Apr. 15, 1976	"			etal. Walter W.	Tom, Co Basin Enterprises	1035	411		Lot 11 Maple Dr.
31442 Jun. 2, 1976	"			etal. Walter W.	Greenville County	1037	717		Petition Dedicated Rd. R12

DIRECT or GRANTOR Index to Deeds — Greenville County, S. C.

4
(C)

REG. U. S. PAT OFFICE *Chas. M. Cotts* County Indexes Since 1888 An Identifying Trade Mark

Open at Proper Tab according to First Letter or Letters of Name and refer to Buff Sub-Index sheet for page reference.


COTT FAMILY NAME INDEX No. 75 © 1949
MADE BY THE COTT INDEX COMPANY, COLUMBUS, OHIO
SOLD BY WALKER, EVANS & COGSWELL CO., CHARLESTON, S.C.

FILE NUMBER	GRANTORS FAMILY NAMES	GIVEN NAMES ABCDEFGHIJ	GIVEN NAMES JKLMNOPQ	GIVEN NAMES RSTUVWXYZ	GRANTEES	BOOK	PAGE	No. of Acres	BRIEF DESCRIPTION, LOCATION, ETC. (Not Warranted)
32935 June 17, 1976	Goldsmith			W.	Walter David L. Thomas <i>etal.</i>	1038	156		lots Wade Hampton Blvd lot 2 E. Eagle St. also 2
3377 June 22, 1976	"			<i>etal.</i>	Walter W. Joseph J. Smith <i>etal.</i>	1038	400	3.13	near Whitmore St.
1255 July 14, 1976	"				Walter W. Mason A. Goldsmith	1039	864		lot 15/100 Ace Reedy River
2250 July 22, 1976	"				Thomas I. Margaret J. Bradley	1040	41		"
2808 Aug 9, 1976	"			A. <i>etal.</i>	Jewell A. Anglin	1040	934		"Conestee" lots 18 + 19 Sixth Ave.
4644 Aug 17, 1976	"				Hinda S. Payne	1041	348		lots 27 + 28 Conestee
4710 Aug 18, 1976	"			Co.	James E. Gentry	1041	423		"Merrifield Park" lot 104 Seabury Dr.
4905 Aug 19, 1976	"	Hennry Alfred + John	Thomas	<i>etal.</i>	Lucinda B. Goldsmith	1041	520		near lot 200 Hawk St. Chick
4963 Aug 19, 1976	"			D.	Lucinda B. Goldsmith	1041	523		near lot 200 Hawk St. Chick
5560 Aug 27, 1976	"	as Exec.			Robert L. Goodlett <i>etal.</i>	1041	942		lot 6 Courtney Cir.
5549 Aug 27, 1976	"	Audrey Simpson			Walter W. <i>etal.</i> Greenville County	1042	1		Confirmation Affidavit for Public Rd.
6310 Sept 7, 1976	"			A. <i>etal.</i>	Greenville County	1042	512		Right of Way Easement for road across on lot 972 p. 391
7443 Sept 16, 1976	"				Walter W. <i>etal.</i> S. C. Natl Bk. of Charleston	1042	976		Satisfied Cond. of Assign of Loan
7772 Sept 20, 1976	"			Co.	William Randolph <i>etal.</i>	1042	121		lot 31 Ferry Street Dr.
8572 Sept 28, 1976	"				Wm. Co. Steve Garner <i>etal.</i>	1043	587		"Heritage Hills" Sec II lot 1 Blue Hill St.
9226 Oct 4, 1976	"			A. <i>etal.</i>	Hinda S. Payne	1044	5		Conestee lot 30 Sixth Ave near

DIRECT or GRANTOR Index to Deeds — Greenville County, S. C.

4

(C-1) REG. U. S. PAT OFFICE *Chas. M. Cott* County Indexes Since 1888 An Identifying Trade Mark

 Open at Proper Tab according to First Letter or Letters of Name and refer to Buff Sub-Index sheet for page reference.

COTT FAMILY NAME INDEX No. 75 © 1949
MADE BY THE COTT INDEX COMPANY, COLUMBUS, OHIO
SOLD BY WALKER, EVANS & COGSWELL CO., CHARLESTON, S.C.

FILE NUMBER DATE OF RECORD	GRANTORS FAMILY NAMES	GIVEN NAMES ABCDEFGHIJ	GIVEN NAMES IJKLMNOP	GIVEN NAMES QRSTUVWXYZ	GRANTEES	BOOK	PAGE	No. of Acres	BRIEF DESCRIPTION, LOCATION, ETC. (Not Warranted)
9225 Oct. 4, 1976	Goldsmith		Mason A.	etal.	Michael Eugene Jordan	1044	7		near Corner lots 3 + 6 Sixth St.
9809 Oct. 8, 1976	"		Wm. Co.	etal.	Clayton W. Chandler	1044	315		"Cedar Vale" lot 4 Overton Ave.
9869 Oct. 11, 1976	"		Walter W.	etal.	Perry U. Haymes	1044	355	}	Tract 6 thru 10 + 14 thru 18 also lot unnamed St. also cont. street also 50 ft. St.
"	"		Paul S.	"	"	1044	355		
1011 Oct. 12, 1976	"		Wm., Co.	etal.	Raymond Henry Bussanney	1044	462		Briarpton Lane "Colonial Hills" Sec. 5 lot 6 S near Cr. Taylor Rd. + "Monaview"
13663 Nov. 17, 1976	"		William	and + etal.	Kenneth G. Vaughan	1046	299		lot 26 Rainbow Dr.
14816 Dec. 1, 1976	"		and + Exec.	etal.	Paul S.	1046	965		Hampton Pcs for org recorded at 695 p. 85 Amended Building Restr. for North Blk B Pine Forest Dr. "Forest Hills" lot 39 + pt. lot 38, 40 + 41 Paris Mt. Dr.
16556 Dec. 29, 1976	"		Mason A.		James Morgan Goldsmith	1048	152		cont. lot 29 Sec. A cont. pt. "Monaview" for org deed see at 954 p. 114
17033 Dec. 23, 1976	"		William	etal.	David A. Harsem	1048	446		lot 7 + pt. lot 6 Rainbow Dr.
17533 Dec. 30, 1976	"		Walter W.	etal.	Wm. R. Simmons	1048	871	}	Agreement
17533 Dec. 30, 1976	"		William J.	etal.	"	1048	871		
17532 Dec. 27, 1976	"		Walter W.	etal.	Walter W. Goldsmith	1048	873	}	Declaration of Trust
"	"		Walter W.	etal.	Walter W. Goldsmith	1048	873		
17558 Dec. 30, 1976	"		William J.	etal.	"	1048	873		
"	"		Walter W.	etal.	Henry P. Williamson	1048	907		On cont. 1 Acre Transit

DIRECT or GRANTOR Index to Deeds — Greenville County, S. C.

REG. U. S. PAT OFFICE *Chas. McCall* County Indexes Since 1888 An Identifying Trade Mark

Open at Proper Tab according to First Letter or Letters of Name and refer to Buff Sub-Index sheet for page reference.

COTT FAMILY NAME INDEX No. 75 © 1949
MADE BY THE COTT INDEX COMPANY, COLUMBUS, OHIO
SOLD BY WALKER, EVANS & COGSWELL CO., CHARLESTON, S.C.

FILE NUMBER DATE OF RECORD	GRANTORS FAMILY NAMES	GIVEN NAMES ABCDEFGHIJ	GIVEN NAMES JKLMNOPQ	GIVEN NAMES RSTUVWXYZ	GRANTEES	BOOK	PAGE	No. of Acres	BRIEF DESCRIPTION, LOCATION, ETC. (Not Warranted)
17762 Jan. 4, 1977 18109	Goldsmith		Mary A.		Christians W. Kearon	1048	983		Horiz. Prop. Regime Unit 48 University Ridge
Jan. 6, 1977 18704	"	new Elizabeth of McCall	Elizabeth G.		Chester A. Reese	1049	209		Lot Westfield St "Pleasantburg and Park" West lot Industrial Dr.
Jan. 13, 1977 19659	"			Walter W.	Walter S. Spiffin <i>etal.</i>	1049	622		
Jan. 26, 1977 20638	"		Miles C.		Barrett Goldsmith <i>etal.</i>	1050	70		Unit 63 Aco. also 4 Aco. "Adams Mill Estd." Lot 65 Millerest Way "Traxler Park"
Feb. 4, 1977 20768	"			Williams,	James Henry Hansen	1050	603		
Feb. 7, 1977 22407	"	Bonnie N.			David Laurence Goldsmith	1050	658		Lot 184 Mt. Vista Ave. Lease pt.
Feb. 24, 1977 23414	"			Paul S. <i>etal.</i>	John C. Kulze <i>etal.</i>	1051	578		Unit Lot Augusta RD
Mar. 7, 1977 25730	"			Walter W.	A Wayne Creel, DVM	1052	223	0.56	Aco. Haywood RD. Deed see bk 1022 pg. 359
Mar. 29, 1977 27018	"			Walter W.	James M. Goldsmith <i>etal.</i>	1053	633		Unit Lot Transit Dr. for orig. Industrial Dist.
Apr. 8, 1977 27021	"		J. Morgan		Queiro Partners, a gen. <i>pto.</i>	1054	367		Unit 2.34 Aco. "Gville Industrial Park <i>also sub. lease in any</i>
Apr. 8, 1977 27022	"			William Co.	Queiro Partners, a gen. <i>pto.</i>	1054	371		Unit 2.34 Aco. "Gville Lease or sub. lease
Apr. 8, 1977 26994	"			William Co.	Queiro Partners, a <i>gen. pto.</i>	1054	375		Unit 3 tracts also Unit in any lease or sub. lease
Apr. 8, 1977 28006	"			J. Morgan	Queiro Partners, a <i>gen. pto.</i>	1054	382		Unit 3 tracts, also Unit in any
Apr. 19, 1977 28620	"	Elma			City of Greer	1054	909		Right of Way
Apr. 25, 1977	"	Fletcher W.			Archie Goldsmith	1055	256		Unit Part Lot 26 "Elma Farm"
" "	"				" "	1055	256		

DIRECT or GRANTOR Index to Deeds — Greenville County, S. C.

4

(D-1) REG. U. S. PAT. OFFICE *Chas McCotts* County Indexes Since 1888 An Identifying Trade Mark

Open at Proper Tab according to First Letter or Letters of Name and refer to Buff Sub-Index sheet for page reference.

COTT FAMILY NAME INDEX No. 75 © 1949
MADE BY THE COTT INDEX COMPANY, COLUMBUS, OHIO
SOLD BY WALKER, EVANS & COGSWELL CO., CHARLESTON, S.C.

FILE NUMBER DATE OF RECORD	GRANTORS FAMILY NAMES	GIVEN NAMES ABCDEFGHIJ	GIVEN NAMES JKLMNO	GIVEN NAMES PQRSTUVWXYZ	GRANTEES	BOOK	PAGE	No. of Acres	BRIEF DESCRIPTION, LOCATION, ETC. (Not Warranted)
30065 May 12, 1977 31610	Johannesmuth			etal Wm. Co.	Greenville County of S.C.	1056	507		Dedicated Rd. R/W Petition
May 19, 1977 31593	"			etal Walter W.	Greenville Airport Commission of S.C.	1056	921		Clear Zone Easement
May 19, 1977 "	"			etal Walter W.	Greenville Airport Commission	1056	926		Clear Zone Easement
" "	"			etal Paul S.	" "	1056	926		
33152 June 1, 1977 34273	"			etal Walter W.	Dam River, Dne	1057	765		Rd Dist. 1.54 Aco. Haywood
June 10, 1977 34517	"			etal Wm. Co.	Thomas H. Midway Corrective Road	1058	220		"Sec. II "Colonial Hills" lot 218 Army Lane orig. rec bk 1058 pg. 223
June 17, 1977 5929	"			etal Walter W.	A. Wayne Creel, DVM Telegraph Co.	1058	478	0.58	Aco. Haywood Rd. for orig. rec bk 146 pg. 590
Aug 23, 1977 6274	"			etal Walter W.	Southern Bell Telephone +	1063	292		Release of Right-of-Way
Aug 25, 1977 "	"	H. Jr. et al Charles		etal Anthony Wayne Alexander,	" "	1063	462		Lot 50, Underwood Ave. Allen House Park
" "	"	Hail N. et al		etal Paul S.	" "	1063	462		"Sunset Hills" Lot 83, Sunset Dr.
8302 Sept. 13, 1977 13282	"			etal Walter W.	Sara A. Anderson Park	1064	727		ded. Park
Oct. 28, 1977 14197	"			etal Walter W.	Haywood Road Industrial	1	264		Dedication of Road & Streets Sec. II Austin Tp. D'ville
Nov. 7, 1977 15029	"			etal Wm. Co.	James T. Dendy, et al	1067	997		Lot 526 Agwood Ct. "Westwood"
Nov. 15, 1977 15029	"			etal Walter W.	City of Greenville	1068	487		Right of Way
Nov. 15, 1977 17500	"			etal Walter W.	City of Greenville	1068	488		Right of Way
Dec. 7, 1977	"			etal Walter W.	Kenneth W. Reed	1069	816		Industrial Park Lots 12 + 13 Haywood Rd.

DIRECT or GRANTOR Index to Deeds — Greenville County, S. C.

REG. U. S. PAT OFFICE *Chas McCott* County Indexes Since 1888 An Identifying Trade Mark

Open at Proper Tab according to First Letter or Letters of Name and refer to Buff Sub-Index sheet for page reference.

COTT FAMILY NAME INDEX No. 75 © 1949
MADE BY THE COTT INDEX COMPANY, COLUMBUS, OHIO
SOLD BY WALKER, EVANS & COGSWELL CO., CHARLESTON, S.C.

(5)

FILE NUMBER	DATE OF RECORD	GRANTORS FAMILY NAMES	GIVEN NAMES ABCDEFGHIJ	GIVEN NAMES KLMNO	GIVEN NAMES PQRSTUVWXYZ	GRANTEES	BOOK	PAGE	No. of Acres	BRIEF DESCRIPTION, LOCATION, ETC. (Not Warranted)
17890	Dec. 12, 1977	Goldsmith			Mr. Curator	Ray W. Curator	1070	35		Lots 3 + 6, Sec 49 Cemetery dead - Grave space
18070	Dec. 14, 1977	"			Zaidee etal	etal				"Industrial Park"
18069	Dec. 14, 1977	"			Walter W. Marks P. Underwood, etal	etal	1070	136		Lot 16 Haywood Rd.
18068	Dec. 14, 1977	"			Walter W. Marks P. Underwood, etal	etal	1070	137		"Industrial Park"
18308	Dec. 14, 1977	"			Walter W. Marks P. Underwood, etal	etal	1070	138		Lot 14 Haywood Rd.
19066	Dec. 16, 1977	"			Wm. Co. Niel W. Castalucci, etal	etal	1070	269		Sec. I, D'Villa Lot 35 Danwood Ct. "Westwood"
19480	Dec. 22, 1977	"			Wm. Co. Dennis P. Carlson, Jr. etal		1070	683	4.08	Forb Schools Acc. S. C. Hwy. 23-714 Near
20719	Dec. 29, 1977	"			Walter W. George Brauning Haldemith		1070	959		Lots 21 + 24 "White Horse Add"
20900	Jan. 11, 1978	"			Wm. Co. James E. Dligh, et al		1071	701		Lot 3 cor. Fairfield Rd. + Englewood Dr. Also Lot 4 Fairfield Rd.
22117	Jan. 12, 1978	"			Walter W. James E. Dligh, et al		1071	785		"Englewood Ests. Sec. B Englewood Dr. "Englewood Ests" Sec. B Quitclaim. Lot 3 Fairfield Rd.
25568	Jan. 26, 1978	"			Wm. Co. John Henry Woodfolk, etal		1072	617		"Kennedy Park"
25627	Mar. 1, 1978	Baldemith		et al	Wm. Co. Maffatt Bearings Company		1074	553		Lot 11 Blossom Dr. + unnamed St.
26264	Mar. 2, 1978	"			Walter W. Duke Power Co.		1074	625		Lot. Cor Haywood Rd.
26731	Mar. 8, 1978	"	Buy Master Frank P. McHowan, Jr. Index. + Admin Harry Thomas		Administrators of Veterans' Affairs, etal		1074	963		Right of way
27891	Mar. 13, 1978	Baldemith			W. N. Co James L. Hampson		1075	212		Lot 34 Pinewood Lane, "Riverdale"
	Mar. 23, 1978	"			Wm. Co. Charles E. Hyatt, et al		1075	801		Lot 86 Knallwood Dr. + Lot 21 Lilly St. "Huntly Acres"

DIRECT or GRANTOR Index to Deeds — Greenville County, S. C.

(E-1) REG. U. S. PAT. OFFICE *Chas McCott* County Indexes Since 1888 An Identifying Trade Mark

Open at Proper Tab according to First Letter or Letters of Name and refer to Buff Sub-Index sheet for page reference.

COTT FAMILY NAME INDEX No. 75 © 1949 MADE BY THE COTT INDEX COMPANY, COLUMBUS, OHIO SOLD BY WALKER, EVANS & COGSWELL CO., CHARLESTON, S.C.

FILE NUMBER DATE OF RECORD	GRANTORS FAMILY NAMES	GIVEN NAMES ABCDEFGHIJ	GIVEN NAMES JKLMNO	GIVEN NAMES PQRSTUVWXYZ	GRANTEES	BOOK	PAGE	No. of Acres	BRIEF DESCRIPTION, LOCATION, ETC. (Not Warranted)
29880 Mar. 31, 1978	Goldsmith			Hm. Co.	Robert E. Hayes, Jr. et al	1076	268		Ets " Sec 2 Lot 196 Walseley Rd " Del Norte
29241 April 4, 1978	"			Paul D.	James W. Forrester et al	1076	502		Lot 55 Longforest Acres "Hawes Ets."
31821 Apr. 26, 1978	"	Harriet M.	Mason A.		Charles J. Roy, Jr. et al	1079	822		Lot 262 Buckingham Rd. Sec. B Spring Tp.
33687 May 11, 1978	"			Norma Jean	Irene Henderson Oakesby	1078	989		Int. Lot 6 "Peace Haven" Sec IV Chick
33621 May 11, 1978	"	Executives for Estate of S. E. Goldsmith		S. E.	Southern Bell Telephone & Telegraph Co.	1079	16		Right of way Easement (3-1-162) Rd.
35560 May 30, 1978	Goldsmith		Mortimer M. + Susan G.		Stephen E. Lane, et al	1080	6		Lot 53 Cor. Parkwood Ave + Woodline
36489 June 5, 1978	"		by Frank P. McEowan, Jr. Master		William Smith Ragsdale, III	1080	498		Lot 5 Prosperity Ave. "Orchard Colony No. 2"
"	"		by Frank P. McEowan, Jr. Master		" " " "	1080	498		
"	"		Clara B, et al						
37146 June 12, 1978	"			et al Walter W.	James R. Hault	1080	917	6.3	Acres near Fairview Community
37415 June 13, 1978	"		Mason A.		City of Greenville	1081	55		Right of Way
38259 June 20, 1978	"		Leila		Myrtle S. Ashmore	1081	588		Lot 1 Paris Mt. Rd. Dille Tp for Solar Hgts. Lots 2-15
992 July 11, 1978	"	Helen W.	+	et al Thomas J. Jr.	_____	1082	917		Restrictive & Protective Covenants
945 July 11, 1978	"	Helen W.	+	Thomas J. Jr.	Charles L. Brewer, et al	1082	911	10	Acres. Solar Dr. Industrial Park"
4194 Aug. 8, 1978	"			et al Walter W.	Rick Setzer	1084	909		Lot 11 Airview Dr. "Haywood Industrial Park"
6722 Aug. 31, 1978	"			et al Walter W.	Dixie Bearings, Inc.	1086	500		Lot 3 Curmead Dr. "Haywood Rd. Sec. IV Chick Spgs Tp
9988 Sept. 28, 1978	"	Alfred H.			Benette Lake Goldsmith	1088	777		Lot 65 Tyle Dr. "Peace Haven"

DIRECT or GRANTOR Index to Deeds — Greenville County, S. C.

Open at Proper Tab according to First Letter or Letters of Name and refer to Buff Sub-Index sheet for page reference.

KEYS PRINTING CO., GREENVILLE, S. C.

FILE NUMBER	DATE OF RECORD	GRANTORS FAMILY NAMES	GIVEN NAMES ABCDEFGHIJ	GIVEN NAMES KLMNO	GIVEN NAMES PQRSTUVWXYZ	GRANTEES	BOOK	PAGE	No. of Acres	BRIEF DESCRIPTION, LOCATION, ETC. (Not Warranted)
27583	Mar. 27, 1979	Goldsmith			et al Walter W.	B & S sh. c.	1099	349		Industrial Park Lot 17 Airport Rd. Hayward
30089	Apr. 17, 1979	"	Now Algie Holdsmith	Wilgore	Algie, et al	Daisy S. Johnson, et al	1100	653		(Daisy S. Johnson) Life Est. Lot 7 Alder St. Garner Lot.
"	"	"	et al		Beatrice	" "	1100	653		
30416	Apr. 19, 1979	"			et al Walter W.	A. M. Stone	1100	887		Right-of-Way
31436	Apr. 27, 1979	"		James M.	et al Paul D.	Walter W. Holdsmith, et al	1101	402		sh. Lot Transit Dr.
"	"	"		et al Mason A.		" " "	1101	402		
31435	Apr. 27, 1979	"			et al Walter W.	James Morgan Holdsmith	1101	392		Lot. Lot Transit Dr.
31672	Apr. 30, 1979	"			Walter W.	Nicks A. Theodore, et al	1101	495		Lot Hayward Rd.
31671	Apr. 30, 1979	"			Walter W.	Williams R. Simmons, Jr	1101	497		Lot
32324	May 7, 1979	"	10-7-80 cancelled Charles H. Donnie S. Tankersley		#10429 det BK 72-3	S. C. Fed. S. + S. Assn.	1101	935		Real Prop. Agree.
38440	May 16, 1979	"	Edward A			Cedar Grove Baptist Church	1102	557	1.5	Acc. D'ville
35264	May 31, 1979	"		Mason A.	et al	Hazel K. Williams	1103	701		Lot 150 + 151 Charles M. Conestee
35640	June 1, 1979	"		Mason A.	et al	Milton M. Fowler	1103	883		Lot 71 "Conestee"
38777	June 28, 1979	"		Lucille C. W. Worth	In. + In. et al	Barbara H. Dalmer	1105	665		Lot 7 Sevier St. D'ville, Twp.
183	July 2, 1979	"		Mason A. +	Walter R.	_____	1105	981		Release of Restriction (Lot Hayward Rd.) for Orig. see deed Bk. 911 pg. 287
"	"	"			et al Paul A.	_____	1105	981		

DIRECT or GRANTOR Index to Deeds — Greenville County, S. C.

(1)

Open at Proper Tab according to First Letter or Letters of Name and refer to Buff Sub-Index sheet for page reference.

KEYS PRINTING CO., GREENVILLE, S. C.

FILE NUMBER DATE OF RECORD	GRANTORS FAMILY NAMES	GIVEN NAMES ABCDEFGH	GIVEN NAMES IJKLMNO	GIVEN NAMES PQRSTUVWXYZ	GRANTEES	BOOK	PAGE	No. of Acres	BRIEF DESCRIPTION, LOCATION, ETC. (Not Warranted)
4273 Aug. 3, 1979	Goldsmith			et al Walter H.	Associates Spartan Self Storage	1108	576		Rd. Industrial Park Lots 4, 5 + 6 Airview Dr. "Haywood"
6213 Aug. 21, 1979	"			Zaidie C.	Charles H. Goldsmith	1109	823		Power of attorney + Beacon St.
6447 Aug. 23, 1979	"	Doris B.	+	Thomas J.	Lawrence J. Pitts, et al	1109	942		Lots 1, 2 + 26 Cor. Paris Mt. Ave. Industrial Park
7462 Aug. 31, 1979	"			et al Walter W.	Rick Setzer	1110	543		Lot 10 Haywood Rd. "Haywood"
15814 Nov. 8, 1979	"		Nancy G.	Paul S.	Luther C. Bolick, et al	1115	262		Easement for Sewer Line
16546 Nov. 15, 1979	"		Mohr	Paul E.	Greenville County	1115	746		Consent or R/W and affidavit Bates Road
"	"			et al Jimmy C.	"	1115	746		
18891 Dec. 7, 1979	"		Mason A.	et al Mason A.	1-2-90 #189 & BK. 116-1917 Lid. Fed. S. & L. Assn.	1117	46		Real Prop. Agree.
20551 Dec. 27, 1979	"			et al Walter W.	G. B. Poole, Inc.	1118	14		Right-of-Way
20991 Jan. 3, 1980	"			et al Walter W.	Sentry, a Gen Pte.	1118	375		Amendment to lease agreement
20990 Jan. 3, 1980	"			et al Walter W.	William G. Stuart	1118	372		Assignment of Lease
20989 Jan. 3, 1980	"			et al Walter W.	Sentry, a Gen. Pte.	1118	308		Lease
32548 May 7, 1980	"			et al Walter W.	Wachovia Bank & Trust Co. N.A.	REM Book 1502	480		(Construction + Permanent Loans) Assignment of Rents + Security Agreement
32549 May 7, 1980	"			et al Walter W.	Wachovia Bank & Trust Co. N.A.	REM Book 1502	523		(Construction + Permanent Loans) Assignment of Rents + Security Agreement
32552 May 7, 1980	"			et al Walter W.	a S.C. Ltd. Pte Haywood Crossing One	1125	276		Memorandum of Lease Industrial Park
34908 June 4, 1980	"			et al Walter W.	Carmen J. Verga et al	1126	996		Lot 9 Airview Dr. Haywood Rd.

DIRECT or GRANTOR Index to Deeds — Greenville County, S. C.

(G-Y)

Open at Proper Tab according to First Letter or Letters of Name and refer to Buff Sub-Index sheet for page reference.

KEYS PRINTING CO., GREENVILLE, S. C.

FILE NUMBER DATE OF RECORD	GRANTORS FAMILY NAMES	GIVEN NAMES ABCDEFGHIJ	GIVEN NAMES JKLMNO	GIVEN NAMES PQRSTUVWXYZ	GRANTEES	BOOK	PAGE	No. of Acres	BRIEF DESCRIPTION, LOCATION, ETC. (Not Warranted)
2541 July 29, 1981	Goldsmith			Thomas D. etal	Coffee St. Realty Co.	1152	568		North St Int lot North Spring St. & East
16886 Nov. 2, 1981	"			Walter W. etal Jr.	City of Greenville	1157	627	.12	acres Transit Drive
16887 Nov. 2, 1981	"			Walter W.	City of Greenville	1157	628		Tract Haywood Rd.
15229 Dec. 31, 1981	"			Walter W.	Mason A. Goldsmith, etal	1160	376		Int. Lot
16539 Jan. 22, 1982	"		Mason A.	etal	Martin D. Lawless, Jr.	1161	351	15/100	acre Ruddy River + Whitomic St.
18957 Feb. 24, 1982	"		Mason A.	etal	Larry A. Williams etal	1162	846		Tract B West Lake Circle
18958 Feb. 24, 1982	"		Mason A.	etal	James O. Harrison etal	1162	848		Tract A West Lake Circle
22773 Apr. 12, 1982	"			Walter W. etal	Mason A. Goldsmith	1165	211		Power of attorney
25232 May 12, 1982	"			Walter W. By atty in fact Paul S. Goldsmith, etal	Engineered Plastics, Inc. Co. A 2nd Fls.	1166	770		Lease Agreement
25840 May 20, 1982	"			Walter W. atty in fact for Walter W. Goldsmith, etal	Haywood Commercial Dev.	1167	218		} Memorandum of Lease (Commercial 1-B)
"	"			Paul S.	" " "	1167	218		
27685 June 10, 1982	"	Edward A.			Elza Jackson etal	1168	426	2.3	acres D'ville
28131 June 15, 1982	"	Helen W.		Thomas J. Jr.	George S. Engle, III Development Co. 2nd Fls.	1168	642	6.4	acres Pleasant Retreat Rd.
4311 Aug 20, 1982	"			Walter W. By atty in fact for Mason A. Goldsmith & Paul S. Goldsmith	Haywood Commercial	1172	511		} Memorandum of Lease (Commercial 1-A)
"	"			Mason A. & Paul S.	" " "	1172	511		
4831 Aug 27, 1982	"		Mason A.	etal	Duke Power Co.	1172	985		Right of Way

DIRECT or GRANTOR Index to Deeds — Greenville County, S. C.

(H-1)

Open at Proper Tab according to First Letter or Letters of Name and refer to Buff Sub-Index sheet for page reference.

KEYS PRINTING CO., GREENVILLE, S. C.

FILE NUMBER DATE OF RECORD	GRANTORS FAMILY NAMES	GIVEN NAMES ABCDEFGHIH	GIVEN NAMES IJKLMNOP	GIVEN NAMES QRSTUVWXYZ	GRANTEES	BOOK	PAGE	No. of Acres	BRIEF DESCRIPTION, LOCATION, ETC. (Not Warranted)
25299 Apr. 4, 1983	Goldsmith			<i>etal</i> Mason A. & Wm. Co. Inc	<i>etal</i> William P. Hall	1185	584		Bond for Title 1.06 Acres Wade Hampton Blvd.
"	"			<i>etal</i> Paul S.	" " " "	1185	584		
26853 Apr. 15, 1983	"			<i>etal</i> Mason L. & Paul S.	Assurance Co., President National	1186	463		Assignment of Lease St. Muller Mill Village
28958 May 3, 1983	"			<i>etal</i> Paul S.	Crescent Edison Jr.	1187	594		Bond for Title, Lot 142 Queen
32864 June 6, 1983	"	Charles Deard		Marchbanks Stephen <i>etal</i>	Julia B. Goldsmith	1189	733		Water Sp. Life Estate St. Lot 6 Cooper St. Dravler Rd
33496 June 16, 1983	"			<i>etal</i> Mason A.	<i>etal</i> James E. Larte, Sr.	1190	26		Lot 11 (13) South Pine Street & Elford Sts.
5146 Aug. 12, 1983	"			<i>etal</i> J. Morgan	Eli. Murr	1194	294		Lot 10000 St., also lot, 10000 St.
9214 Sept 19, 1983	"			Co. of S. C. Corp William	Greenville Central Area Pump Co. of S. C.	1196	246		Lot 10000 Sts. Sec 0.034
1224 Oct 4, 1983	"			By atty in fact Mason A. Goldsmith Paul S. Goldsmith atty in fact Walter W	Waywood Commercial	1197	775		Memorandum of Lease
"	"			attly in fact Mason <i>etal</i>	" "	1197	775		
"	"			attly in fact for Walter W. Goldsmith Paul S. <i>etal</i>	" "	1197	775		
11274 Oct. 5, 1983	"			<i>Justice</i> Paul S.	Michael U. Kale	1197	959	0.53	acres. Laurens Rd. (U.S. Hwy. 276)
13042 Oct 20, 1983	"			By Greenville County Tax Collector J. Nathan Morgan Edward A.	W. L. Patterson	1198	930	3.16	ac. Austin Sp. S'ville Les. 900.
13879 Oct. 28, 1983	"			Cochrane Mary	Derry G. Osborne	1199	401		Power of attorney
14973 Nov 7, 1983	"			Morgan James & Paul S.	Rodney J. Adams	1200	54		Lot 9+10 Rolando Hills
16099 Nov 17, 1983	"			<i>Dr.</i> Thomas J.	Nike Power Co	1200	718		Right of way

DIRECT or GRANTOR Index to Deeds — Greenville County, S. C.

Open at Proper Tab according to First Letter or Letters of Name and refer to Buff Sub-Index sheet for page reference.

KEYS PRINTING CO., GREENVILLE, S. C.

(I)

FILE NUMBER DATE OF RECORD	GRANTORS FAMILY NAMES	GIVEN NAMES ABCDEFGHIJ	GIVEN NAMES JKLMNO	GIVEN NAMES PQRSTUVWXYZ	GRANTEES	BOOK	PAGE	No. of Acres	BRIEF DESCRIPTION, LOCATION, ETC. (Not Warranted)
16564 Nov 22, 1983	Goldsmith	Bonnie N.			David L. Goldsmith	1200	937		Power of attorney
19030 Nov 15, 1983	"			Paul S.	Peggy B. Blue Bishop	1202	499		Que Jan 2/80 Lots 13+14, Landwood Ave (FKA Jansin)
23571 Jan 31, 1984	"			Paul S.	Jerry D. Eshew et al	1205	443		Lot 48, Providence Square + Independent
24185 Feb 6, 1984	"	Frances Mary		Sharon E.	Larry K. Sartz et al	1205	836		Lot 51, Cranford Lane + Fairfield
25495 Feb 20, 1984	"			Paul S.	Clarence Aikew Jr.	1206	515		Lot 142, Green St, 1/2 mile N.E.
28045 Mar 13, 1984	"			James Lee + Robert Lewis et al	John David Fowler	1208	08		Paris Mt. Sp. Lot 505, Jc. N. Franklin Rd.
31620 Apr 10, 1984	"			James Lee + Robert Lewis et al	Dewey J. Karn et al	1210	242		Courtney Cir Paris Mt. Sp. Lot 222, Ac. Buncombe Rd +
34735 May 4, 1984	"	By attorney in fact		Marion A. Goldsmith et al	B. R. Chandler	1211	933	}	Lot 2, Airview Dr. Starwood Road Industrial Park
"	"	attly in fact for		Walter W. Goldsmith et al	" "	1211	933		
"	"	attly in fact for		Mason A. et al	" "	1211	933		
"	"	attly in fact for		Walter W. Goldsmith et al	" "	1211	933		
1279 July 12, 1984	"			Mason A. et al	Ralph L. Wardlaw Jr. et al	1216	900		Lots 2, 3 + 4 Conaster
7834 Sept 6, 1984	"			Mason A. et al	Shirley A. Caulder	1221	169		Lot 94, Third Ave Corner Rosemond Dr (FKA Barton St.)
8620 Sept 18, 1984	"			Julia R. et al	Greenville County	1222	124		Right of way dedication of Rd.
9210 Sept 24, 1984	"			By Mason A. Goldsmith et al in fact Paul S. Goldsmith	as c. l. & p.	1222	496	}	Drift Amendment to Lease Agreement Residential I
"	"			attly in fact for	Walter W. Goldsmith et al	1222	496		
"	"			attly in fact for	Mason A. Goldsmith et al	1222	496		
"	"			attly in fact for	Walter W. Goldsmith et al	1222	496		

DIRECT or GRANTOR Index to Deeds — Greenville County, S. C.

(5)

Open at Proper Tab according to First Letter or Letters of Name and refer to Buff Sub-Index sheet for page reference.

KEYS PRINTING CO., GREENVILLE, S. C.

FILE NUMBER DATE OF RECORD	GRANTORS FAMILY NAMES	GIVEN NAMES ABCDEFGHIJ	GIVEN NAMES KLMNO	GIVEN NAMES PQRSTUVWXYZ	GRANTEES	BOOK	PAGE	No. of Acres	BRIEF DESCRIPTION, LOCATION, ETC. (Not Warranted)
924 Sept 24, 1984	Goldsmith	By Mason A. Goldsmith " Paul S. Goldsmith	A. Goldsmith Goldsmith	et al in fact Whitney W. Goldsmith	Daywood Holding Co.	1222	501	}	Memorandum of Lease (Residential II)
"	"	as atty in fact for Webster W. Goldsmith	Mason A. Goldsmith	"	"	1222	501		
"	"	as atty in fact for Webster W. Goldsmith	Paul S. Goldsmith	"	"	1222	501		
9129 Sept 24, 1984	"	By atty in fact Charles J. Goldsmith	Charles J. Goldsmith	Paul S. Goldsmith	Charles J. Goldsmith	1222	442	}	Lot 209 Nottingham Rd, Shreveport
"	"	attly in fact for judge C. Goldsmith	Charles J. Goldsmith	"	"	1222	442		
10432 Oct 4, 1984	"		Mason A. & W.M.	Co. Inc. et al Paul S. et al W.M.	W.M. Edwards Jr.	1223	423	}	Lot Woodland Ln.
"	"				"	1223	423		
11159 Oct 12, 1984	"			WM.	Dois Franklin	1223	989		Lot 30 Hyde Park Sec. I
18316 Nov 16, 1984	"		Mason A.		Henry P. Williams	1229	74		Notes Correct
19321 Dec 28, 1984	"		Marion R.		Greenville County	1229	983	}	Drainage Assistance Agreement
"	"		May J.		"	1229	983		
22786 Feb 4, 1985	"		Tolson J.		Curtis Tidwell	1223	326		Lot 112 7th St. - 1st Pine
24369 Feb 19, 1985	"		Mason A. & W.M. Co. Inc	et al	William P. Hall	1233	106	}	1.06 Acs Wade Hampton Blvd.
"	"		"	Paul S. et al	"	1233	106		
26860 Mar 13, 1985	"		Lois S.		Allen E. Short	1234	743		O'Neal Sp. Lot 7 Goodlett Creek Rd.
26898 Mar 13, 1985	"			Paul S. et al	Mary S. Bahrel	1234	753		Highlands Lot 9 Melville Ave. Aberdeen

DIRECT or GRANTOR Index to Deeds — Greenville County, S. C.

REG. U. S. PAT OFFICE *Chas McCatt* County Indexes Since 1888 An Identifying Trade Mark

 Open at Proper Tab according to First Letter or Letters of Name and refer to Buff Sub-Index sheet for page reference.


COTT FAMILY NAME INDEX No. 75 © 1949
MADE BY THE COTT INDEX COMPANY, COLUMBUS, OHIO
SOLD BY WALKER, EVANS & COGSWELL CO., CHARLESTON, S.C.

(K)

FILE NUMBER DATE OF RECORD	GRANTORS FAMILY NAMES	GIVEN NAMES ABCDEFGHIJ	GIVEN NAMES JKLMNO	GIVEN NAMES PQRSTUVWXYZ	GRANTEES	BOOK	PAGE	No. of Acres	BRIEF DESCRIPTION, LOCATION, ETC. (Not Warranted)
21980 Apr 25, 1985	Goldsmith			Paul S.	Deke Parris Co.	1237	901		Right of way
38939 June 21, 1985	"	Fannie Driffin			Charles C. Williams et al	1242	389		Lot 36 Cox St, Fairview
940 July 9, 1985	"			Paul S. et al	Elizabeth P. Noel	1243	662		Sub 23 Henderson Forest (HKA)
1190 July 6, 1985	"			Paul S. et al	Robney Adams	1243	861		Bond for Title, Parcel
1930 July 17, 1985	"			Walter W. Goldsmith	C. Foster McKinick	1244	393		Amendment to Trust for sig See deed Bk 821 pg 515
	"			Paul S. et al	"	1244	393		
4834 Aug 9, 1985	"	David et al		Paul S. et al	Jack H. Jague	1246	243		Lot 184 Mt Vista Ave. Inglew Park
	"	Bonnie D. et al		Paul S. et al	"	1246	243		
8191 Sept 6, 1985	"			Mason A.	Greenville County	1248	287		Right of way Dedication
11632 Oct 3, 1985	"			Paul E. et al	Greenville County	1249	879		Right of way Dedication
12316 Oct 9, 1985	"	Alfred H. et al			Richard Charles Chatman	1250	563		Lot 8 Peace Haven Sec. 2 Chik Spr. Sp.
	"	Bonnette et al			"	1250	563		
19495 Dec 10, 1985	"			James L. Jr.	Sam Glenn	1255	25		Easement
19985 Dec 12, 1985	"			Wm. Co.	Dorthea Bell Jelyphone	1255	205		Right of way
21007 Dec 23, 1985	"			Walter W. Goldsmith	Haywood Holding Co.	1255	961		Trust Amendment to Lease Agreement See Deed Bk 1222 Pg 501
	"			Mason A & Paul et al	"	1255	961		

DIRECT or GRANTOR Index to Deeds — Greenville County, S. C.

(L) REG. U. S. PAT. OFFICE *Chas McCott* County Indexes Since 1888 An Identifying Trade Mark

 Open at Proper Tab according to First Letter or Letters of Name and refer to Buff Sub-Index sheet for page reference.

COTT FAMILY NAME INDEX No. 75 © 1949
MADE BY THE COTT INDEX COMPANY, COLUMBUS, OHIO
SOLD BY WALKER, EVANS & COGSWELL CO., CHARLESTON, S.C.

FILE NUMBER DATE OF RECORD	GRANTORS FAMILY NAMES	GIVEN NAMES ABCDEFGHIJ	GIVEN NAMES JKLMNO	GIVEN NAMES PQRSTUVWXYZ	GRANTEES	BOOK	PAGE	No. of Acres	BRIEF DESCRIPTION, LOCATION, ETC. (Not Warranted)
21088 Dec 23, 1985	Goldsmith	By his attys in fact Mason A. Baldemith and Paul S. Baldemith		Walter W.	Haywood Crossing One	1255	967		Second Amendment to Lease Agreement See Deed Bk 1125 Pg 276
"	"	attys in fact for Walter W. Baldemith Mason A + Paul S.			" "	1255	967		
22193 Jan 3, 1986	"	Lucinda			Alfred H. Baldemith	1256	862		Lot 7 - 1/2 Acre at Chick's Sp. Pleasant Valley
28365 Feb 28, 1986	"	Anthony & Laverne C. Anderson Jr. Ind. + J.		Mason + Paul S.	Velda L. Sharter	1260	760		Lot 225 Patomas Ave.
20874 Mar 21, 1986	"	By Mortis W. Seale			David L. Harrison	1262	424	107.71	ac. New Harrison Rd.
37157 Mar 9, 1986	"	James Wilburt			Bankers Life Co.	1266	115		Lot 2 - see J. Rockwell Centt Ed Parkdale
47253 June 10, 1986	"	Mary A.			M. Baker Wyche III	1268	309		Lot 59 + Pt 60 Rockingham
2043 July 15, 1986	"	etcs		Sammy J.	John D. Baldemith	1271	128		See - J
2044 July 15, 1986	"	Edward A			John D. Baldemith	1271	126		See - Deed 2 "Westwood" See J
2039 July 15, 1986	"	Edward A			Popie Beasley	1271	126		See - Deed 5-A
2028 July 15, 1986	"			Sammy J.	Popie Beasley	1271	128		See - Deed 5-A
2037 July 15, 1986	"				Popie Beasley	1271	140		See - Deed 5-A
4239 Jul 30, 1986	"	By Greenville County Tax Collector J. Nathan Morgan			Paul S. Josh Singleton	1272	264		Lot Gomer St Agreement Residential 1222 Pg 501
5183 Aug 5, 1986	"	Exec + J.			Haywood Holding Co.	1272	716		Second Amendment to Lease
2845 Aug 11, 1986	"	Mason A + Paul S.			Edwain C. Locke	1273	147		Deed 5 = 14 ac.
5844 Aug 11, 1986	"	John D			Edwain C. Locke	1273	150		Deed 5 = 14 ac.

DIRECT or GRANTOR Index to Deeds — Greenville County, S. C.

Open at Proper Tab according to First Letter or Letters of Name and refer to Buff Sub-Index sheet for page reference.

(m)

FILE NUMBER DATE OF RECORD	GRANTORS FAMILY NAMES	GIVEN NAMES ABCDEFGHIJ	GIVEN NAMES JKLMNOPQ	GIVEN NAMES RSTUVWXYZ	GRANTEES	BOOK	PAGE	No. of Acres	BRIEF DESCRIPTION, LOCATION, ETC. (Not Warranted)
6068 Aug 12, 1986	Goldsmith			Estate of Walter W.	Regency Square Assoc.	1273	281		Agreement Options + Memorandum of Lease
6020 Aug 12, 1986	"			Estate of Walter W.	S. C. National Bank	1273	288		Estoppel Agreement
6722 Aug 15, 1986	"			Exec + Dr.	Patricia Haskell-Robins	1273	629		pt lot 9 + 11 wide Hampton Blvd.
6787 Aug 18, 1986	"	Edward A.		Mason A + Paul S.	Sammy J. Goldsmith	1273	665		Tract 4 = 5 acres
6786 Aug 18, 1986	"			John D.	Sammy J. Goldsmith	1273	662		Tract 4 = 5 ac.
7212 Aug 20, 1986	"			John D.	Katherine Olevin	1273	959		Tract 3 = 5 ac
7214 Aug 20, 1986	"	Edward A.		John D.	Katherine Olevin	1273	955		Tract 3 = 5 ac
7213 Aug 20, 1986	"			Sammy J.	Katherine Olevin	1273	957		Tract 3 = 5 ac
7484 Aug 21, 1986	"			Mason + Paul S.	Deller Adell Radford	1274	42		Life Estate Easement
8893 Sept 9, 1986	"	Edward A.			Edستان C. Locke	1274	782		Parcel
10612 Sept 12, 1986	"			William	Kenneth E. Payne	1275	696	1.492 ac.	Calhoun Dr.
10591 Sept 12, 1986	"			W.M. Co.	Drady E. Davis	1275	692	2.00 ac	Calhoun Dr.
16752 Oct 24, 1986	"			John D.	Williams Enterprise	1279	187		Parcel
22622 Dec 4, 1986	"			Exec + Dr. Mason A + Paul S.	Wayne A. Gilbert	1282	333		Tract 70. Lot Augusta Rd (Hwy 25)
25770 Dec 19, 1986	"	Edward A.		Exec + Dr. et al	Emanuel Jackson Jr.	1282	830		Tract 1 = 10 ac + Tract 1-A = 1 ac

DIRECT or GRANTOR Index to Deeds — Greenville County, S. C.

(n)

Open at Proper Tab according to First Letter or Letters of Name and refer to Buff Sub-Index sheet for page reference.

()

FILE NUMBER DATE OF RECORD	GRANTORS FAMILY NAMES	GIVEN NAMES ABCDEFGHIJ	GIVEN NAMES JKLMNO	GIVEN NAMES PQRSTUVWXYZ	GRANTEES	BOOK	PAGE	No. of Acres	BRIEF DESCRIPTION, LOCATION, ETC. (Not Warranted)
25772 Dec 19, 1986	Goldsmith			John W.	Emanuel Jackson Jr.	1283	822		1 ac Tract 1 = 10 ac. Also Tract 1-A
25771 Dec 19, 1986	"			Sammy J.	Emanuel Jackson Jr.	1283	826		1 ac Tract 1 = 10 ac. Also Tract 1-A =
21841 Feb 3, 1987	"		Margan James	James + Paul S.	Rudney F. Adams	1287	739		+ 18, also lots 9, 15 + 16, 31 + C + lot 7 Bond for Title, lots 8, 9, 13, 17.
32095 Feb 4, 1987	"		Margan James	Mason A + Paul S. Exec + et al	B. L. Chandler	1287	815		Lot 12 Haywood Rd Industrial
32388 Feb 6, 1987	"		Margan James	Paul S.	Rudney F. Adams	1287	951		Lots 24, 25 + 26 Palando Hills
36150 Mar 6, 1987	"		By Greenville County Tax Collector Nathan	Margan James + Paul S. et al	Edna Lowe	1289	774		Lot 46 Baling Circle
" "	"		By Greenville County Tax Collector Nathan	Margan James + Paul S. et al	" "	1289	774		
37712 Mar 13, 1987	"		By Execs + Trs. Estate of	Walter W.	Launderville Inc.	1290	343		Lease Agreement
38088 Mar 16, 1987	"			Elizabeth + Nancy + Paul S. et al	Paul S. Goldsmith	1290	615		Trust Agreement
" "	"			Sarah S. et al	" " "	1290	615		
44981 Apr 22, 1987	"		co Exec Mason A +	Paul S.	Paul S. Goldsmith	1293	218		Int Keith A.
46687 Apr 30, 1987	"		Ellen H.	Stanley D.	U.S. Retirement cap	1293	787		Swampate out of Mockingbird Hill Phase II
4974 May 7, 1987	"			Thomas J.	Helen W. Goldsmith	1294	333		Power attorney
4993 May 7, 1987	"		Helen		Thomas J. Goldsmith	1294	336		Power attorney
49241 May 13, 1987	"		By Execs. Estate of	Walter W.	S C Nat'l Bank	1294	825		Estoppel Agreement
50419 May 20, 1987	"			Mary C.	Henry T. Little Jr. et al	1295	324		Knollwood Pt Lot 10 Seminole Dr.

DIRECT or GRANTOR Index to Deeds — Greenville County, S. C.

REG. U. S. PAT. OFFICE *Chas. McCall* County Indexes Since 1888 An Identifying Trade Mark

Open at Proper Tab according to First Letter or Letters of Name and refer to Buff Sub-Index sheet for page reference.

COTT FAMILY NAME INDEX No. 75 © 1949
MADE BY THE COTT INDEX COMPANY, COLUMBUS, OHIO
SOLD BY PHOTO COPY SUPPLY, MAULDIN, S. C.

(0)

FILE NUMBER DATE OF RECORD	GRANTORS FAMILY NAMES	GIVEN NAMES ABCDEFGHIJ	GIVEN NAMES KLMNO	GIVEN NAMES PQRSTUVWXYZ	GRANTEES	BOOK	PAGE	No. of Acres	BRIEF DESCRIPTION, LOCATION, ETC. (Not Warranted)
54444 June 8, 1987	Goldsmith			Dr. Paul S.	E. Douglas Patton	1296	987		Lot 136 N. Galden Strip Dr
24226 July 4, 1987	"			co. William Eise + Dr.	S. Steve Branch	1299	759		Lot 106 Belle Meade Lot 319 Pine Creek Dr.
20321 July 28, 1987	"		A Eise + Dr	Mason + Paul S.	Argo + Jagan Inc.	1300	955		Lot 4 Wade Hampton Blvd.
7082 Aug 7, 1987	"		Dr Mason A		J. Morgan Goldsmith	1302	59		Lot 54 Aldridge Dr.
17297 Aug 10, 1987	"			co. William	H. J. R. A S.C. pt	1302	152		Lot
25211 Sept 6, 1987	"		A et al	Mason	Pullout Properties	1304	768		Lot, Lot in lot.
20308 Nov 2, 1987	"		2 Bickander Mason Co.	co. Dr. et al Paul S.	George D. Bickard	1309	376		Lot 5 also lot Wilcox St, Resound Blvd Lot 1, Buncumb + James St, also Spring St
24360 Nov 20, 1987	"				Mary Hester Clayton	1310	966		Lot 207 Chick Spg Sp. Green
28615 Nov 25, 1987	"				Gail N. Goldsmith	1311	321		Lot 22 Sheffield Forest Wood Dr
28018 Nov 25, 1987	"				Gail N. Goldsmith	1311	323		Lot 209 Nottingham Rd. Shrewsbury
26673 Dec 3, 1987	"				Vanessa B. Goldsmith	1311	986		Landy Lane Lot 119 Ser. 1+2 Belle Meade
26352 Dec 4, 1987	"			et al J. Morgan et al Co. Paul S. et al	Citizen + Southern Motel	1312	138		Assignment of Deeds + Projects
26370 Dec 4, 1987	"			et al J. Morgan + Paul S.	Fairview Assoc. A.S.C.	1312	150		Lot 6 Broadview Ave Boyce Park
27508 Dec 14, 1987	"			et al J. Morgan + Paul S.	Christ Church	1312	829		Agreement
29004 Dec 31, 1987	"			Paul S.	Jerry W. Drayton	1313	655		Lot 15 "Dorcas Square"

DIRECT or GRANTOR Index to Deeds — Greenville County, S. C.

(P)

REG. U. S. PAT OFFICE *Chas McCott* County Indexes Since 1888 An Identifying Trade Mark

Open at Proper Tab according to First Letter or Letters of Name and refer to Buff Sub-Index sheet for page reference.

COTT FAMILY NAME INDEX No. 75 © 1949
MADE BY THE COTT INDEX COMPANY, COLUMBUS, OHIO
SOLD BY PHOTO COPY SUPPLY, MAULDIN, S. C.

FILE NUMBER DATE OF RECORD	GRANTORS FAMILY NAMES	GIVEN NAMES ABCDEFGHIJ	GIVEN NAMES JKLMNO	GIVEN NAMES PQRSTUVWXYZ	GRANTEES	BOOK	PAGE	No. of Acres	BRIEF DESCRIPTION, LOCATION, ETC. (Not Warranted)
29292 Mar 25 1988 26473	Goldsmith			W. Y. Jones	Waco, Inc. Long Cove Capital	1313	868		= 10 ac Int pt tract & Batsville Rd
Feb 23 1988 27877	"		J. Jones		Janis B. Goldsmith	1317	728		Int lot Property of W. W. Pate Park
Mar 2 1988 28130	"	Charles	L. Jones		Dail N. Goldsmith	1318	530		Lot 43 Walter Lane Ruthledge
Mar 4 1988 51503	"		J. Jones		Andrew L. Murdock	1318	682		Wallaq Shopping Center lease agreement, pt of town
Mar 23 1988 55638	"	By master w.	James L. Jones Jr.		Harriette B. Wade	1326	5	4.7580	acres Saluda Lake Bridge Rd.
Apr 13 1988 57028	"		James L. Jones Jr.		Bank of Transler Post	1327	840		Lot Wilcove Dr + Lane
June 22 1988 2457	"		Paul & P. R. et al		Fred G. Collins, Jr.	1329	86	.69	Augusta Rd.
July 14 1988	"	E. P. R Ellen H.	et al	Stanley Peter	Ellen H. Goldsmith	1331	754		Deed of Distribution, Lot 41 Shelton Way River View Sub.
4537 July 26 1988 7713	"	Ellen H.			James P. Crawford	1332	857		Shelton Way Lot 41 River View Sub.
Aug 11 1988 7712	"			Walter W. et al	Pelham Executive Plaza	1334	651		See deed bk. 911 pg 287 Termination of Restrictive Covenant
Aug 11 1988 7711	"			Walter W. et al	Pelham Executive Plaza	1334	654		See deed bk. 911 pg 287 Termination of Restrictive Covenant
Aug 11 1988 7710	"			Walter W. et al	Pelham Executive Plaza	1334	657		See deed bk. 911 pg 287 Termination of Restrictive Covenant
Aug 11 1988 7709	"			Walter W. et al	Pelham Executive Plaza	1334	660		See deed bk. 911 pg 287 Termination of Restrictive Covenant
Aug 11 1988 7708	"			Walter W. et al	Pelham Executive Plaza	1334	663		See deed bk. 911 pg 287 Termination of Restrictive Covenant
Aug 11 1988	"			Walter W.	Pelham Executive Plaza	1334	666		See deed bk. 911 pg 287 Termination of Restrictive Covenant

DIRECT or GRANTOR Index to Deeds — Greenville County, S. C.

(R)

REG. U. S. PAT OFFICE *Chas McCott* County Indexes Since 1888 An Identifying Trade Mark

Open at Proper Tab according to First Letter or Letters of Name and refer to Buff Sub-Index sheet for page reference.

COTT FAMILY NAME INDEX No. 75 © 1949
MADE BY THE COTT INDEX COMPANY, COLUMBUS, OHIO
SOLD BY PHOTO COPY SUPPLY, MAULDIN, S. C.

FILE NUMBER DATE OF RECORD	GRANTORS FAMILY NAMES	GIVEN NAMES ABCDEFGHIJ	GIVEN NAMES JKLMNO	GIVEN NAMES PQRSTUWXYZ	GRANTEES	BOOK	PAGE	No. of Acres	BRIEF DESCRIPTION, LOCATION, ETC. (Not Warranted)
20598 Oct 26, 1987	Goldsmith		Jr.	Jr. et al	et al Joseph Thomas	1342	262		Just claim lots Wade Hampton Blvd about lot 3 E. Cade St also lot rd. Oaklawn Dr.
21262 Oct 31, 1987	"			Mary H. Lidy	Henry P. Williams	1342	750		Just claim lot 3 Old Hundred Solar Dr. Bets Dr.
25765 Nov 29, 1987	"	Deleew W		Thomas J	et al Michael E. Hammett	1345	503		6.73 ac. Pleasant View Rd. also lot in alleyway
2091 Jan 16, 1989	"			Paul S.	Charles L. Reuss	1350	200		Int lot 21 Buncake Rd + Sec 1 St Lease Agreement, 12/22 pg 501
9194 Mar 2, 1989	"		Anderson Evee + Jr	Paul S.	et al LTD. pts Jaywood Holding Co.	1354	604		Memorandum of Amended + Related Lease Agreement, Dec 12 1987 pg 501
9195 Mar 2, 1989	"		Anderson Evee	Paul S. et al	et al LTD pts Jaywood Holding Co.	1354	617		Memorandum of Amended + Related Lease Agreement, Dec 12 1987 pg 501
9193 Mar 2, 1989	"		Anderson Evee Jr	Paul S. et al	et al Jaywood Holding Co.	1354	626		Memorandum of Amended + Related Lease Agreement, Dec 12 1987 pg 501
10913 Mar 2, 1989	"		Mason +	Paul S. et al	et al Jaywood Holding Co.	1354	626		Memorandum of Amended + Related Lease Agreement, Dec 12 1987 pg 501
16037 Mar 13, 1989	"			Danny J.	et al F + M Development	1355	787		Sub 6 Sec 11 Skill Quitclaim 1976
16210 April 14, 1989	"		Mason A.		et al Johnny V. Barbare	1358	921		at lot 194 + 195 Charles Drive, also Quitclaim 1976
20211 April 17, 1989	"	Deleew W		Thomas J.	et al Robert A. Clanton	1359	70		Quitclaim 1976 lot 24 Vandenberg Farm mt 2p.
27800 May 9, 1989	"		Mason A.		Jr. Mason A. Goldsmith	1361	314		Int 0.44 ac. cr. U.S. 276 + 1/2 right of ingress & egress
25683 May 19, 1989	"	Bymaster Charles B. Simmons Jr.		Janis B.	Samuel S. Glenn	1362	296		lot prop g. W. W. Pate also Quitclaim
29863 June 3, 1989	"	Frank B.			et al Janie Goldsmith	1364	469		lot 16 Benson St. Austin Dr.
34062 July 11, 1989	"	Elizabeth			et al Paul S. Goldsmith	1367	018		Power of attorney
"	"	Serald	et al		Thedie Mae Goldsmith	1369	202		lot 5 Sec C Glen Farms
"	"	Harry B.	et al		"	1369	202		

DIRECT or GRANTOR Index to Deeds — Greenville County, S. C.

REG. U. S. PAT. OFFICE *Chas. M. Cotts* County Indexes Since 1888 An Identifying Trade Mark

Open at Proper Tab according to First Letter or Letters of Name and refer to Buff Sub-Index sheet for page reference.

COTT FAMILY NAME INDEX No. 75 © 1949
MADE BY THE COTT INDEX COMPANY, COLUMBUS, OHIO
SOLD BY PHOTO COPY SUPPLY, MAULDIN, S. C.

(S)

FILE NUMBER DATE OF RECORD	GRANTORS FAMILY NAMES	GIVEN NAMES ABCDEFGHIJ	GIVEN NAMES KLMNOP	GIVEN NAMES QRSTUVWXYZ	GRANTEES	BOOK	PAGE	No. of Acres	BRIEF DESCRIPTION, LOCATION, ETC. (Not Warranted)
43095 Sept 25, 1989	Goldsmith	Jr G. Browning	Andin Jr Mary A.	etal	Boyce Park Pts	1374	142	}	Int Pt Lot 5 Boyce Ave. Boyce Lawn Addl.
" "	"	"	Mason James	etal	" " "	1374	142		
" "	"	"	Andin, Etal (Anderson) Mason A.	Exec + Jr Paul S.	" " "	1374	142		
" "	"	"	Mason James	Exec + Jr. etal Paul S.	Boyce Park Pts.	1374	149		
43094 Sept 25, 1989	"	"	(Anderson) Etal Mason A.	etal	" " "	1374	149	}	Int Strip = Lot 7.2
" "	"	"	"	"	" " "	1374	149		
" "	"	"	Jr G. Browning	Andin Jr Paul S.	" " "	1374	149		
44808 Oct 4, 1989	"	Anderson Jr. Mason	"	Paul S.	Charles H. Wyatt	1375	95	9.76 ac.	Old Augusta Ad.
45486 Oct 10, 1989	"	"	John P.	"	Michael E. Pasley	1375	506		Power of attorney
45487 Oct 10, 1989	"	"	Jason	"	Michael E. Pasley	1375	509		Power of attorney
50306 Nov 6, 1989	"	By Greenville County Tax Collector	"	William Co.	Winchester Real Estate	1378	666		Lot
51281 Nov 13, 1989	"	"	William A.	"	Charles M. Aiken Jr of the City of Greenville	1379	289		Lot 47 Oak View Dr.
55890 Dec 12, 1989	"	"	Andin + Jr. Mary Addison	etal	Commissioners of Public Works	1382	285	}	R/W all water mains, lines Valves etc installed at Allen Funk's Walcovering
" "	"	"	Estal William J.	etal	" " "	1382	285		
" "	"	"	Exec + Jr. Mason A.	etal	" " "	1382	285		
" "	"	"	Estal By Exec + Jr. etal Walter W.	etal	" " "	1382	285		
" "	"	"	"	Exec etal Paul S.	" " "	1382	285		

DIRECT or GRANTOR Index to Deeds — Greenville County, S. C.

(T)

REG. U. S. PAT. OFFICE *Chas. McCort* County Indexes Since 1888 An Identifying Trade Mark

 Open at Proper Tab according to First Letter or Letters of Name and refer to Buff Sub-Index sheet for page reference.

COTT FAMILY NAME INDEX No. 75 © 1949
MADE BY THE COTT INDEX COMPANY, COLUMBUS, OHIO
SOLD BY PHOTO COPY SUPPLY, MAULDIN, S. C.

FILE NUMBER DATE OF RECORD	GRANTORS FAMILY NAMES	GIVEN NAMES ABCDEFGHIJ	GIVEN NAMES JKLMNO	GIVEN NAMES PQRSTUVWXYZ	GRANTEES	BOOK	PAGE	No. of Acres	BRIEF DESCRIPTION, LOCATION, ETC. (Not Warranted)
55889 Dec 12, 1989	Goldsmith			Indiv + Jn et al Mary Addison Estate of Wm. J. Goldsmith	of the City of Greenville Commissioners of Public Works	1382	291	}	R/W for reading, operation & replacing water meters at Allen Bank's Uncovering
" "	"			William J. Estate of Jn.	" "	1382	291		
" "	"			Mason A. et al Estate of Jn.	" "	1382	291		
" "	"			Walter W. Estate of Jn.	" "	1382	291		
" "	"			Paul S. Estate of Jn.	" "	1382	291		
58334 Dec 28, 1989	"			J. Magant Walter W. Estate of Jn.	B. P. Oil Co.	1383	819	}	.4410 ac U.S. Hwy 276 + Interstate 85
" "	"			Paul S. Estate of Jn.	" "	1383	819		
" "	"			Wm. J. et al Estate of Jn.	" "	1383	819		
" "	"			William A. Estate of Jn.	" "	1383	819		
" "	"			etc Wm Company	" "	1383	819		