

DIRECT or GRANTOR Index to Deeds — Greenville County, S. C.

REG. U. S. PAT. OFFICE *Chas McCott* County Indexes Since 1888 An Identifying Trade Mark

Open at Proper Tab according to First Letter or Letters of Name and refer to Buff Sub-Index sheet for page reference.

COTT FAMILY NAME INDEX No. 75 © 1949
MADE BY THE COTT INDEX COMPANY, COLUMBUS, OHIO
SOLD BY WALKER, EVANS & COGSWELL CO., CHARLESTON, S.C.

(A)

FILE NUMBER DATE OF RECORD	GRANTORS FAMILY NAMES	GIVEN NAMES ABCDEFGHIJ	GIVEN NAMES KLMNOP	GIVEN NAMES QRSTUVWXYZ	GRANTEES	BOOK	PAGE	No. of Acres	BRIEF DESCRIPTION, LOCATION, ETC. (Not Warranted)
15820 Jan 2, 1975	Gosnell			D. et al. Violetta	Phyllis D Goodlett	1012	535		RD. Highland Tp cont. lot 4 Old Glassy Mt Rd.
A767 Feb 24, 1975	"		Miami W. Levonda		Brown Properties of S.C. <i>et al.</i>	1014	969		Quitclaim deed - lot Gosnell
677 July 9, 1975	"	Altie et al.			Greenville County	1020	946		Applicant of RD Confirmation S.C. Roper prop
4470 Aug 17, 1975	"		William S. Henry	L. Gosnell	Naisy M. Gosnell	1022	828		cont. pt. lots 2 + 3 McDevell
5404 Sept 3, 1975	"		Naisy M.		Guy Edward Lewallen <i>et al.</i>	1023	642		pt. lots 2 + 3 McDevell
6085 Sept 4, 1975	"	H.B.			Charles B Dutton <i>et al.</i>	1023	694		St. Victor Monmouth Co. No. #3 less pt lot 105 Co. Charleston & Hwy
8902 Oct 3, 1975	"			Irroy W	Broadus Bowers, Jr	1025	217		Lot Alma St.
10675 Oct 21, 1975	"	Alvin E. +		Ruby B	B. M. Bishop The City of Green	1026	154		"Hendry-Vale" Dept 2 lot 38 Vachels lane
12402 Nov 10, 1975	"	Fred W +	Mary	Louis	Comm of Public Works of	1027	13	1.61	To Geo. mean Boring Mill Rd & Head
16314 Nov 23, 1975	"					1027	216		St. Louis if pt. lot 1, 1/2 acre
16789 Dec 31, 1975	"	Betty M.			Wilson McQueen Gosnell Cooperative, Inc.	1029	564		"Kentland Park" cont. lot 3 Hwy St.
17973 Jan 14, 1976	"	Claude M. et al.			Blue Ridge Electric	1030	196		Right of way Easement
"	"	Nelsia G. et al.			" "	1030	196		
21025 Feb 19, 1976	"		Banks +	Margaret	Clyde G. Western et al.	1031	794		"McCrany Tract" lot 287 McCrany St.
23275 Mar 15, 1976	"				Ed. Ed. D. + S. Adams	1032	992		Real Property Assoc. Glassy Mt. Tp
25935 Apr 9, 1976	"				J. Hayward Gosnell	1034	402	46.3	Abso. - Tract 10 Grove Rd.

DIRECT or GRANTOR Index to Deeds — Greenville County, S. C.

(A-1)

REG. U. S. PAT. OFFICE *Chas McCobb* County Indexes Since 1888 An Identifying Trade Mark


Open at Proper Tab according to First Letter or Letters of Name and refer to Buff Sub-Index sheet for page reference.

COTT FAMILY NAME INDEX No. 75 © 1949 MADE BY THE COTT INDEX COMPANY, COLUMBUS, OHIO SOLD BY WALKER, EVANS & COGSWELL CO., CHARLESTON, S.C.

FILE NUMBER DATE OF RECORD	GRANTORS FAMILY NAMES	GIVEN NAMES ABCDEFGH	GIVEN NAMES IJKLMNO	GIVEN NAMES PQRSTUVWXYZ	GRANTEES	BOOK	PAGE	No. of Acres	BRIEF DESCRIPTION, LOCATION, ETC. (Not Warranted)
25934 Apr. 9, 1976	Goornell	Harry W			Charles H. Goornell	1034	404	12	0.74 Acs. Old Grove Rd + new RD Glady Mt. Tp. Acs. - Tract 5 Grove Rd. also
29827 May 19, 1976	"	"		Dr. Dray W.	Frances H. Cobb	1036	513		Prop. S. B. Massimaleville Tp pt. lots 25 + 26 Arch Pt. Exter.
26901 May 28, 1976	"	"		Cooperative, Inc. Deary G.	Blue Ridge Electric	1038	132		Right of way Easement
1216 July 14, 1976	"	mas. Easters + Lewis C.		etal.	City of Greenville	1031	363		Lot 10 + Lot 11 Webster St.
"	"	Billy R.			" "	1031	363		"Oakland Hotel" "Camilla Park"
5332 Aug. 25, 1976	"	"		Ray Eugene	Ricky D. Goornell	1041	782		Lot 52 Flora Ave. New Acs. near Green Creek Spop. Tp
5448 Aug. 26, 1976	"	"	Serry D.		Opae J. Hutchinson Cook	1041	837		cont. lot 13 Jaunp St. Pleasand RD.
6051 Aug. 31, 1976	"	Hubert			Frontie Rollins	1042	108	0.36	Sec. Nassau Mt.
9426 Oct. 3, 1976	"	Dean S.		etal.	Gary S. Bagwell	1044	108		Lot 17 E. Grantt St. Grantt Tp
"	"	Edna		etal.	" "	1044	108		
11152 Oct. 22, 1976	"	David P. Jr. (Mrs Helen S. Morris)			William B. Edney, Jr.	1044	969		Lots 27 + 28 Reena Ave. Acs.
11305 Oct. 25, 1976	"	Helen S.			Robert Bailey, Inc.	1045	77		Lot 15 Aclen Dr. "Highway"
11706 Oct. 28, 1976	"	"	Marje		Hopewell Baptist Church by Ino.	1045	277	6.2	Acs. Glady Mt. Tp. Creek Rd. also pers. prop
12556 Nov. 5, 1976	"	David S.			Ernest S. Goornell	1045	716		dot 1.1 = 2.37 Acs. servg
13638 Nov. 17, 1976	"	"	B. Margaret +		Samuel C. Blue Ridge Electric Corp	1046	353		Right of way Easement Mid of Glady Tp
13813 Nov. 19, 1976	"	"		etal.	Ruth S. Wade Chandler, Jr	1046	488		lot 36 Village of Mills

DIRECT or GRANTOR Index to Deeds — Greenville County, S. C.

REG. U. S. PAT. OFFICE *Chas. McCotts* County Indexes Since 1888
An Identifying Trade Mark

 Open at Proper Tab according to First Letter or Letters of Name and refer to Buff Sub-Index sheet for page reference.

COTT FAMILY NAME INDEX No. 75 © 1949
MADE BY THE COTT INDEX COMPANY, COLUMBUS, OHIO
SOLD BY WALKER, EVANS & COGSWELL CO., CHARLESTON, S.C.

2
(B)

FILE NUMBER DATE OF RECORD	GRANTORS FAMILY NAMES	GIVEN NAMES ABCDEFGH	GIVEN NAMES IJKLMNO	GIVEN NAMES PQRSTUVWXYZ	GRANTEES	BOOK	PAGE	No. of Acres	BRIEF DESCRIPTION, LOCATION, ETC. (Not Warranted)
17150 Dec. 28, 1976	Josnell	Wulbert			Linda G. Pose	1048	572		Glasgow Mt. Tp. 2st Glasgow Mt. RD.
20094 Jan. 31, 1977	"	Emma F. + James A., etal			Joy A. Hyder	1050	317	} 38.2	Acres, near Landrum
"	"	Jane + Oscar, etal			" " "	1050	317		
"	"	Archie + James W., etal			" " "	1050	317		
"	"	Elsie C., etal			" " "	1050	317		
23040 Mar. 2, 1977	"	Daniel B. etal.			Clara D. Caraway	1051	955		
"	"	Catherine R. etal.			" "	1051	955		
24842 Mar. 21, 1977	"		Kenneth E.		Frank Williams Coop. Soc.	1053	88		Ave. + Worth St. lots 8 + 9 cor. Edgemont
28168 Apr. 26, 1977	"		Kathleen		Blue Ridge Electric	1055	9		Right of Way
29931 May 5, 1977	"	<i>Cancelled</i> Dannie S. Tankersley <i>remc</i>	A. etal.	4-4-80 # 29658	First Fed. S & L Assoc	1056	84	} 38.2	Acres, near Landrum
"	"	<i>Cancelled</i> Dannie S. Tankersley <i>remc</i>	Milly D. etal.	4-4-80 # 29358	" "	1056	84		
30148 May 6, 1977	"	Billy R.			Reinier H. A. Dales etal	1056	201		"Forestdale Hwy" Chick Spur Tp. lot 33 thru de Forestdale
32137 May 30, 1977	"		L. B. Jr		Donald E. Baltz	1057	532		"Shamington Ave." lot 22 Claxton Dr.
33798 June 7, 1977	"		Lowell etal		United States of America	1058	139	} 38.2	Acres, near Landrum
"	"		Lawonda W. etal		" " "	1058	139		
34406 June 13, 1977	"		Mary E. Massa Mary E.		David B. McPherson etal	1059	381		Re "Pine Brook Estab." lot 22 Remyon Dr + Edgemont

DIRECT or GRANTOR Index to Deeds — Greenville County, S. C.

2
(B-1)

REG. U. S. PAT. OFFICE *Chas McCott* County Indexes Since 1888 An Identifying Trade Mark

Open at Proper Tab according to First Letter or Letters of Name and refer to Buff Sub-Index sheet for page reference.

COTT FAMILY NAME INDEX No. 75 © 1949
MADE BY THE COTT INDEX COMPANY, COLUMBUS, OHIO
SOLD BY WALKER, EVANS & COGSWELL CO., CHARLESTON, S.C.

FILE NUMBER DATE OF RECORD	GRANTORS FAMILY NAMES	GIVEN NAMES ABCDEFGHIJ	GIVEN NAMES JKLMNO	GIVEN NAMES PQRSTUVWXYZ	GRANTEES	BOOK	PAGE	No. of Acres	BRIEF DESCRIPTION, LOCATION, ETC. (Not Warranted)
15976 Nov. 22, 1977	Hornell	Now Fils Browning Young Florence			etal Floyd Edwin Jillson, Jr.	1068	884	1.6	+ River R/W Acc. U.S. Hwy. 276 Also water
17384 Dec. 6, 1977	"	Francis ^{Mr.} & Kathleen			Blue Ridge Electric Co. Inc. 18430 Lot BK 69-383	1069	745		Right of way easement
17967 Dec. 12, 1977	"	Billy L.		12-3-79 # Peggy S.	Fiel. Fed. St. & Ann.	1070	49		Real Prop. Agree.
17949 Dec. 13, 1977	"	Fred			David D. Synn	1070	58	1.06	Acc. Hwy. 101 O'Neal Tp. Henry Mt. Tp. Also 30 ft. R/W
19956 Jan. 4, 1978	"	Chester			Dempsey S. Poole, et al	1071	268		Lot 1=70.24 Acc. State Hwy. 116 Henry Mt. Tp. Also 30 ft. R/W
19957 Jan. 4, 1978	"	Harry W.			Chester Hornell	1071	267		Lot 1=70.24 Acc. State Hwy. 116
20989 Jan. 13, 1978	"		James D. + Willie M.		Grace Hornell	1071	863		abt. 50 Acres Henry Mt. Tp.
20992 Jan. 13, 1978	"	Grady + Kathryn	etal		Grace Hornell	1071	864		abt. 50 Acres Henry Mt. Tp.
"	"	Quentin + Lewis D.	etal		"	1071	864		
21452 Jan. 18, 1978	"	Dean J.			Michael Ray Hornell	1072	126		Lot 230 cor. Churchhill Cir. + Catherine Dr. "Augusta Acres"
"	"	Edna C.			"	1072	126		
22495 Jan. 30, 1978	"	Estelle D.	+	W. O.	James Bruce Vaughn, et al	1072	788		Prop. Lot 99 Sec. III. Victor Monaghan Release - for orig. see Dec. BK 702 pg. 351
26044 March 7, 1978	"		Keith W.		Colonial Pipeline Co.	1074	838		Advance Construction Damage
27000 Apr. 15, 1978	"	Hayward	etal		Blue Ridge Electric Co. Inc.	1075	335		Right of Way Easement
"	"	Donna K.	etal		"	1075	335		
28608 Mar. 29, 1978	"		Kathleen		Francis M. Hornell	1076	146		Contract

CANCELLED 5-9-2005
Judy H. Hill # 36999 BK 1910 pg 1799
REGISTER OF DEEDS

DIRECT or GRANTOR Index to Deeds — Greenville County, S. C.

2
(C)

REG. U. S. PAT. OFFICE *Chas. McCott* County Indexes Since 1888
An Identifying Trade Mark

Open at Proper Tab according to First Letter or Letters of Name and refer to Buff Sub-Index sheet for page reference.

COTT FAMILY NAME INDEX No. 75 © 1949
MADE BY THE COTT INDEX COMPANY, COLUMBUS, OHIO
SOLD BY WALKER, EVANS & COGSWELL CO., CHARLESTON, S. C.

FILE NUMBER DATE OF RECORD	GRANTORS FAMILY NAMES	GIVEN NAMES ABCDEFGHIJ	GIVEN NAMES KLMNNO	GIVEN NAMES PQRSTUWXYZ	GRANTEES	BOOK	PAGE	No. of Acres	BRIEF DESCRIPTION, LOCATION, ETC. (Not Warranted)
29562 Apr. 6, 1978 30777	Gosnell	F. M. Jr.			Clifford C. Woody, et al	1076	686		Land Contract
Apr. 18, 1978 33445	"			1/2 Sue Gosnell Sue Ellen	Peggy H. McAdams	1077	311		Lot Circle Rd. Paris Mt. Tp.
May 10, 1978 38475	"	Estate of Bessie (By Leon Pope, Ind. & Exr)			W. P. Gosnell, Jr.	1078	907	22	Acres also 1 Acre Mt.
June 22, 1978 38891	"		Lewis		Wade Slatton	1081	700	10	Acres S. C. Hwy. 560 Near Glassy Glassy Mt. Tp.
June 26, 1978 1531	"	Gerald Jerry			Frank T. Williams	1081	929		Lot Lake Shore Dr. "Lake Lanier" Mt. Tp.
July 17, 1978 2020	"	Now Marcell Gosnell	Harrison	Marcell	Boyd W. Harrison	1083	228	1.7	Ac. Callahan Rd. Glassy
July 19, 1978 5144	"			Ricky D.	Bruce H. Kelly, et al	1083	483		Lot 52 Flora Ave "Camilla Park"
Aug. 16, 1978 9638	"	Francis M. + Kathleen			Blue Ridge Electric Coop Inc.	1085	467		Right of Way Easement
Sept. 25, 1978 10236	"			Virginia et al	Charles E. Rosemond, et al	1088	575		Lot 9 Dale Dr.
Sept. 29, 1978 11037	"		L. B. Jr.		Mauldin Cablevision Associates	1088	942		Easement
Oct. 6, 1978 11473	"	Estelle D.	W. O.	W. O.	Christine Heaton Speed	1089	420		St. "Vermeil Springs" Water Co. Lot 82 Cor. Briggs Ave + Park
Oct. 11, 1978 13656	"	Alice H.			Willie C. Herring	1089	716		"Village Houses" 2nd II Lot 18 (213) Second Ave. Park Place
Nov. 1, 1978 15349	"	Carolyn M.		Dean Ronald	Thomas E. Ferguson, et al	1091	52		Lot 49 Pine Brook Forest
Nov. 16, 1978 17321	"	Billy R.			Mauldin Cablevision	1092	37		Easement
Dec. 6, 1978 21720	"	Bessie			Blue Ridge Electric Coop Inc.	1093	298		Easement
Jan. 23, 1979	"		James		W. E. Harner	1095	879	2	Ac. Circle Rd. Paris Mt. Tp.

DIRECT or GRANTOR Index to Deeds — Greenville County, S. C.

(C-1)

REG. U. S. PAT. OFFICE *Chas McCott* County Indexes Since 1888 An Identifying Trade Mark

Open at Proper Tab according to First Letter or Letters of Name and refer to Buff Sub-Index sheet for page reference.

COTT FAMILY NAME INDEX No. 75 © 1949 MADE BY THE COTT INDEX COMPANY, COLUMBUS, OHIO SOLD BY WALKER, EVANS & COGSWELL CO., CHARLESTON, S.C.

FILE NUMBER DATE OF RECORD	GRANTORS FAMILY NAMES	GIVEN NAMES ABCDEFGH	GIVEN NAMES IJKLMNO	GIVEN NAMES PQRSTUVWXYZ	GRANTEES	BOOK	PAGE	No. of Acres	BRIEF DESCRIPTION, LOCATION, ETC. (Not Warranted)
22961 Feb. 6, 1979	Gosnell	Francis <i>(Formerly Patricia Ann Bridge)</i>	Francis Patricia	5-9-2000 # 37000 REGISTER OF DEEDS BK 1910 PG 1794	Billy Joe Lockhart <i>et al</i>	1096	576		Glassey Mt. Sp. Land Contract 70.25 Acres Sylvia Sp.
26783 Mar. 19, 1979	"	"	"	"	Evelyn H. White	1098	753		Lot 67 Dala St. "Downwood" Mt. Sp.
33894 May 18, 1979	"	Francis H.	"	"	Malcolm Ross, et al	1102	860	2	Ac. Belue Miller Rd. Glassey Saluda Sp.
926 July 9, 1979	"	Claude M.	"	"	John R. Massey, et al	1106	392	1.0	Ac. Beaver Dam Rd. (Hwy #77)
1435 July 13, 1979	"	"	Lewis	10-30-81 # 10795	Wanda H. Slatton	1106	637	7.48	Ac. S. G. Hwy. 560
5688 Aug. 17, 1979	"	Florence S.	Donnie S. Slaughter et al	"	Fid. Fed. S. & L. Assn.	1109	648		Real Prop. Agree. Paris Mt. Sp.
10275 Sept. 25, 1979	"	"	Mildred B.	"	Greater Greenville Dev. Co.	1112	214		Lot 9.5 S. Saluda River
11712 Oct. 8, 1979	"	et al Bobby J.	"	"	Greenville County	1113	219		Petition Forester's woods, Sec. I
18307 Dec. 3, 1979	"	Billy R.	"	Peggy S.	Paul H. Moore et al	1116	717		Lot 41 In. Pleasant Trail & Boulder Rd. Sp. also R/W inquest & egress
21594 Jan. 10, 1980	"	Claude M.	"	"	James M. Gosnell	1118	667	2.48	Acres Long Field Branch Saluda
23280 Jan. 29, 1980	"	Betty M.	Donnie S. Slaughter et al	4-11-91 # 4753	Bank of Green	1119	707		Real Prop. Agree.
26934 Mar. 10, 1980	"	"	Donnie S. Slaughter et al	8-21-81 # 4753	Fid. Fed. S. & L. Assn.	1121	906		Real Prop. Agree.
"	"	"	Donnie S. Slaughter et al	8-21-81 # 4753	"	1121	906		"
29579 Apr. 4, 1980	"	Alice Estell	"	"	A. L. Whitesides, et al	1123	483	0.16	Acres Glassey Mt. Rd. Bates Sp.
29717 Apr. 7, 1980	"	"	Steven Lewis et al	"	Larry A. Sims et al	1123	573	30.04	acres Old Hundred Rd.
29753 Apr. 7, 1980	"	"	Steven Lewis et al	"	Billy Steel Alanson	1123	579	8.62	Acres Slatton Shoals Rd.

DIRECT or GRANTOR Index to Deeds — Greenville County, S. C.

2
(D)


Open at Proper Tab according to First Letter or Letters of Name and refer to Buff Sub-Index sheet for page reference.

KEYS PRINTING CO., GREENVILLE, S. C.

FILE NUMBER DATE OF RECORD	GRANTORS FAMILY NAMES	GIVEN NAMES ABCDEF GH	GIVEN NAMES IJKLMNO	GIVEN NAMES PQRSTU VWXYZ	GRANTEES	BOOK	PAGE	No. of Acres	BRIEF DESCRIPTION, LOCATION, ETC. (Not Warranted)
29746 Apr 7, 1980	Gosnell		Steven Lewis et al		Sumner Eddie Alverson	1123	585	2.0	acres Old Hundred Rd.
35684 June 13, 1980	"	Grace			Marguerite C. Mood	1127	439	31.08	acres
4159 Aug 12, 1980	"	Charles H. et al			Blue Ridge Electric Coop	1131	19	}	Right of way - easement
" "	"	Alta M et al			" " " "	1131	19		
4838 Aug 18, 1980	"	Lyda By Martin Frank P. Mcowan as admin. of Est. of Mollie Pittman Robertson Dennis			Arnold E. Emory et al	1131	384		
8567 Sept 17, 1980	"		Otis		Virginia Gosnell	1133	641		street Part Lots 87-A + 88-A Aladdin
10002 Sept 30, 1980	"	Altie C.			Gary K. Gosnell	1134	492		1 acre Tugaloo Rd. (S.C. Hwy 414)
10364 Oct 2, 1980	"	Donna C. &	Kenneth B.		H. Scott Famy	1134	689		Unit 53 "Harbor Town" Stanley Dr.
11842 Oct 15, 1980	"	Billy R.			Fid. Fed. S & L Assoc	1135	512		Real Prop. Agre.
19116 Dec 31, 1980	"	Frank W.			William H. Hamlin et al	1139	882		Tract 7, Oak Grove Rd.
19117 Dec 31, 1980	"	Charles H.			Betty G. Hamlin	1139	884	.06	acre, Oak Grove Rd.
19118 Dec 31, 1980	"	Charles H.			Margaret L. Harvill	1139	887	.27	acre, Oak Grove Rd.
19115 Dec 31, 1980	"	J. Haywood			William H. Hamlin et al	1139	904		Tract 5, Oak Grove Rd.
19202 Dec 31, 1980	"	Charles H. et al			Rosa C. Jones	1139	942	}	Tr. 6 Oak Grove Rd.
" "	"	J. Haywood et al			" " "	1139	942		
" "	"	Frank W. et al			" " "	1139	942		
" "	"	Alta W. et al			" " "	1139	942		
" "	"				" " "	1139	942		

DIRECT or GRANTOR Index to Deeds — Greenville County, S. C.

(D-1)


 Open at Proper Tab according to First Letter or Letters of Name and refer to Buff Sub-Index sheet for page reference.

KEYS PRINTING CO., GREENVILLE, S. C.

FILE NUMBER DATE OF RECORD	GRANTORS FAMILY NAMES	GIVEN NAMES ABCDEFGHIJ	GIVEN NAMES KLMNO	GIVEN NAMES PQRSTUVWXYZ	GRANTEES	BOOK	PAGE	No. of Acres	BRIEF DESCRIPTION, LOCATION, ETC. (Not Warranted)
19203 Dec. 31, 1980	Gosnell	Charles H.	etal		Betty J. Hamlin	1139	945		In. 3 Oak Grove Rd.
" "	"	J. Haywood	etal		" " "	1139	945		
" "	"	Frank W.	etal		" " "	1139	945		
" "	"	Alta W.	etal		" " "	1139	945		
19200 Dec. 31, 1980	"	Charles H.	etal		Margaret L. Harill	1139	948		In. 2 Oak Grove Rd.
" "	"	J. Haywood	etal		" " "	1139	948		
" "	"	Frank W.	etal		" " "	1139	948		
" "	"	Alta W.	etal		" " "	1139	948		
19201 Dec. 31, 1980	"	Charles H.	etal		Mae B. Waters	1139	951		In. 4 Oak Grove Rd.
" "	"	J. Haywood	etal		" " "	1139	951		
" "	"	Frank W.	etal		" " "	1139	951		
" "	"	Alta W.	etal		" " "	1139	951		
19196 Dec. 31, 1980	"	Charles H.	etal		Frank W. Gosnell	1139	957		In. 7 Oak Grove Rd.
" "	"	J. Haywood	etal		" " "	1139	957		
" "	"	Alta W.	etal		" " "	1139	957		

DIRECT or GRANTOR Index to Real Estate Deeds -- Greenville County, S. C.

Open at Proper Tab according to First Letter or Letters of Name and refer to Buff Sub-Index sheet for page reference.

(E)

1975 PRINTING CO., GREENVILLE, S. C.

FILE NUMBER	GRANTORS FAMILY NAMES	GIVEN NAMES ABCDEFGH	GIVEN NAMES IJKLMNO	GIVEN NAMES PQRSTUWXYZ	GRANTEES	BOOK	PAGE	NO. OF ACRES	BRIEF DESCRIPTION, LOCATION, ETC. (NOT WARRANTED)
19198 Dec. 31, 1980	Gosnell	Charles H.	etal		Alta W. Gosnell	1139	978		Tr. 8 Oak Grove Rd.
" "	"	F. Haywood	etal		" " "	1139	978		
" "	"	Frank W.	etal		" " "	1139	978		
19197 Dec. 31, 1980	"	Charles H.	etal		F. Haywood Gosnell	1139	981		Tr. 5 Oak Grove Rd.
" "	"	Frank W.	etal		" " "	1139	981		
" "	"	Alta W.	etal		" " "	1139	981		
19199 Dec. 31, 1980	"	F. Haywood	etal		Charles H. Gosnell	1139	984		Tr. 1 Oak Grove Rd.
" "	"	Frank W.	etal		" " "	1139	984		
" "	"	Alta W.	etal		" " "	1139	984		
31322 May 8, 1981	"	(NKA Lucille Gosnell Sympult)	Lucille O.	etal	Robert L. Moore, etal	1147	720		Lot 15 Buncome Park
33815 June 4, 1981	"	Francis M.	Kathleen H.		Joy Hyden	1149	427		Lease Agreement Lake Lanier
2934 July 31, 1981	"	Gerald (AKA Jerry)			Charles H. Weigle, Jr. etal	1152	800		Lot 308 & 309 E. Lake Shore Dr. Mulla Sec 1
10415 Oct. 27, 1981	"			Richard A.	Judy Gosnell	1157	326		Tr. Lot 145 (#2) Bryant St Brandon
12730 Nov. 25, 1981	"	Alta W.			Charles H. Gosnell	1158	792	26.2	Acres Oak Grove Rd.
14157 Dec. 16, 1981	"	Hubert			Paralie W. Gosnell	1159	513		Lot
15752 Jan 8, 1982	"			Rickey S.	Samuel C. Gosnell	1160	839	0.91	Acres O'Meal Sp.

DIRECT or GRANTOR Index to Real Estate Deeds -- Greenville County, S. C.

(E-1)

Open at Proper Tab according to First Letter or Letters of Name and refer to Buff Sub-Index sheet for page reference.

KEYS PRINTING CO., GREENVILLE, S. C.

FILE NUMBER DATE OF RECORD	GRANTORS FAMILY NAMES	GIVEN NAMES ABCDEFGHIJ	GIVEN NAMES JKLMNO	GIVEN NAMES PQRSTUVWXYZ	GRANTEES	BOOK	PAGE	No. OF ACRES	BRIEF DESCRIPTION, LOCATION, ETC. (NOT WARRANTED)
15965 Jan 12, 1982	Gosnell			Paralee W.	Faye G. Stark	1161	42	15.2	Acres Hwy 414 Highland Sp.
21283 Mar 24, 1982	"	Charles H.	+	Leena M	F. Hayward Gosnell	1164	288	.38	Acres
" "	"	Alta West,			" " "	1164	288		
21614 Mar 29, 1982	"	Claude M.			Nora Lee Hall	1164	523	1.03	Acres Beaver Dam Rd. Sp.
23606 Apr 22, 1982	"	Claude M.			Althia C. Poore,	1165	749	0.72	Acres Beaver Dam Creek Saluda
24571 May 5, 1982	"	H. B.			Jord Scott,	1166	373	34.58	acres River Rd.
26211 May 25, 1982	"	Charlie E. & Lewis W.	Si. &	Willie	Willie Ray Lowe	1167	408		Int. lot 83 Buxcombe Rd.
" "	"	Clarence H. & James D.			" " "	1167	408		
26205 May 25, 1982	"			Lawrence B. Jr.	Willie Ray Lowe	1167	411		Int. lot 83 Buxcombe Rd.
26203 May 25, 1982	"			Jimmy G.	Willie Ray Lowe	1167	423		Int. lot 83 Buxcombe Rd.
26207 May 25, 1982	"			Jerry	Willie Ray Lowe	1167	438		Int. lot 83 Buxcombe Rd.
26206 May 25, 1982	"	David P. & Mae Bell	Jr.		Willie Ray Lowe	1167	441		Int. Lot 83 Buxcombe Rd.
28060 June 15, 1982	"	Cora + Leo + Theo			Norothy White	1168	611	.57	ac. Jordan Rd.
428 July 12, 1982	"	Grady Lester			James Freddie Gosnell	1169	962	0.25	ac. U.S. Hwy 276 & Glenn St "Riverside"
4419 Aug 23, 1982	"			NKA Patricia Dove Patricia B.	Marion C. Parham, Jr.	1172	551		Pl lot 17 + Lots 18 + 19 Edgemont ave Attorney
6443 Sept 15, 1982	"	Donna C.			Kenneth Bruce Gosnell	1173	821		General Durable Power of

DIRECT or GRANTOR Index to Deeds — Greenville County, S. C.

☞ Open at Proper Tab according to First Letter or Letters of Name and refer to Buff Sub-Index sheet for page reference.

KEYS PRINTING CO., GREENVILLE, S. C.

(F)

FILE NUMBER DATE OF RECORD	GRANTORS FAMILY NAMES	GIVEN NAMES ABCDEFGH	GIVEN NAMES IJKLMNO	GIVEN NAMES PQRSTUVWXYZ	GRANTEES	BOOK	PAGE	No. of Acres	BRIEF DESCRIPTION, LOCATION, ETC. (Not Warranted)
11672 Nov. 12, 1982	Gosnell		1112	Leyna Drummond David + Lewis W. Jr.	Hindman Music Co.	1177	210		Coin Machine Agreement
12235 Nov. 19, 1982	"	H. B.			Lynell Peterson	1177	529		Parcel, less pt.
12790 Nov. 26, 1982	"	Doris B.			Joseph Dan Gosnell	1177	877		Powers of attorney
12789 Nov. 26, 1982	"		Joseph Dan		Doris B. Gosnell	1177	843		Powers of attorney
14381 Dec. 14, 1982	"			Willie Mae J.	Donald M. Gosnell et al	1178	869		Village Sec. 2 Lot 18 (49) Duke St. Duncan Mills
20226 Feb. 15, 1983	"			Violette D.	John C. Black	1182	591		Contract - 1/2 acre Princess Cir.
21081 Feb. 24, 1983	"	Haward Annie Bell			Martha Ann Good	1183	163	1.16	Acre, also Easement Hwy 25
22015 Mar. 4, 1983	"	By Master W. Daniel Sprounough Jr. Billy R. et al			Sec. of Housing & Urban Dev.	1183	707	}	Lot 52 + Pt. lot 51 Inverdale Dr.
" "	"	By Master W. Daniel Sprounough Jr. Barbara J. et al			" " "	1183	707		
29239 May 5, 1983	"	Fred W.			Ronnie Massingale et al	1187	741		
31685 June 13, 1983	"			Violette D.	Jimmie R. Duncan, et al	1190	78		Lot 5 Old Hwy Mt. Rd. Highland aka lot 2201
33964 June 15, 1983	"			Beith S.	Sharon Hollingsworth Inc.	1190	307		Lot 81 Legon St Village of Mills Mill
34376 June 16, 1983	"		L. B. Jr. et al		Mauldin Auto Parts Co.	1190	667		Lease
1692 July 15, 1983	"	Ellis Eugene et al			David Derrick Stubbs et al	1192	433	}	Lot 16 West View (New Vintage Ave.)
" "	"	Elizabeth L. et al			" "	1192	433		
2788 July 26, 1983	"			etec. W.O.	Jerry H. Hammond	1193	50		Lot 50 Rogers Ave.

DIRECT or GRANTOR Index to Deeds — Greenville County, S. C.

(G)

Open at Proper Tab according to First Letter or Letters of Name and refer to Buff Sub-Index sheet for page reference.

KEYS PRINTING CO., GREENVILLE, S. C.

FILE NUMBER DATE OF RECORD	GRANTORS FAMILY NAMES	GIVEN NAMES ABCDEFGHIJ	GIVEN NAMES JKLMNOPQ	GIVEN NAMES RSTUVWXYZ	GRANTEES	BOOK	PAGE	No. of Acres	BRIEF DESCRIPTION, LOCATION, ETC. (Not Warranted)
6626 Aug 25, 1983	Gosnell			now Marie Plumley Holmes Marie Plumley	James C. Plumley, et al	1195	60	12.00	Ac. Glassy Mt. Tp.
7780 Sept 6, 1983	"	Ernest J. + Minnie L.			et al Darrell W. Gosnell	1195	805	5.13	Ac. Panther Rd. Saluda Tp.
9870 Sept 23, 1983	"	et al Annie Mae			John Allen et al	1197	49		Lot Buncombe Rd. Saluda Tp.
" "	"	et al Eugene E.			" "	1197	49		
10169 Sept 27, 1983	"	Deloris Jean			Zandra C. Edney	1197	173	1.0	Ac. Beaver Dam Rd.
18537 Dec 9, 1983	"			Paralee W.	Faye G. Stark	1202	200		2 1/2 Old Donnanhue Rd.
18626 Dec 12, 1983	"	Annabelle Blue et al			et al Alvin G. Revan	1202	263	40	Ac.
19378 Dec 19, 1983	"	et al Dean			R. C. Turner	1202	742		Lot Butternut Street
" "	"	Ann et al			" "	1202	742		
20116 Dec 27, 1983	"	et al Grady			Blue Ridge Heights	1203	273		Agreement by Property owners of Blue Ridge Heights to lift Restrictions
20116 Dec 27, 1983	"			James Freddie et al	Blue Ridge Heights	1203	273		
25277 Feb 16, 1984	"			James Freddie	Grady Lester Gonnell et al	1206	389	0.25	Ac. Cr. Hwy 276 + Glenn St. Mt. Sp. Also 0.74 Ac.
274B Mar 7, 1984	"			Marie Jones	Charles Henry Gonnell et al	1207	644		Tract 5 = 12 Ac. Grove Rd. Glassy
2742 Mar 7, 1984	"	Charles H.			William H. Hankin et al	1207	646		Tract 8 = 26.2 Ac. Oak Grove Rd.
28574 Mar 16, 1984	"	Altie			Dorance O. Moonell, Jr.	1208	386	1.14	Ac. Saluda Tp.
28747 Mar 19, 1984	"			Rosa Lee	Boyce Carl Gonnell	1208	472		Lot 0.75 Ac. Marilla Tp.

DIRECT or GRANTOR Index to Deeds — Greenville County, S. C.

Open at Proper Tab according to First Letter or Letters of Name and refer to Buff Sub-Index sheet for page reference.

KEYS PRINTING CO., GREENVILLE, S. C.

(51)

()

FILE NUMBER DATE OF RECORD	GRANTORS FAMILY NAMES	GIVEN NAMES ABCDEFGHIJ	GIVEN NAMES JKLMNO	GIVEN NAMES PQRSTUVWXYZ	GRANTEES	BOOK	PAGE	No. of Acres	BRIEF DESCRIPTION, LOCATION, ETC. (Not Warranted)
31879 Apr 12, 1984	Gosnell		Leo	etc	Iles Gosnell	1210	402		Lot Jordan Rd, Low Parcel Highland
25722 May 14, 1984	"			William F.	Steel Needle Mfg. Co.	1212	523	1.6 ac.	
25785 June 5, 1984	"	Dorance O. J.			Altie Gosnell	1214	349	1.14 ac.	Saluda Sp.
38489 June 5, 1984	"	Altie			Continental Co. of Greenville S.C. General Electric & Lin	1214	374	7.57 ac.	Saluda Sp.
41021 June 27, 1984	"	Alice Fay	+	Roger L.	Wade Slatten	1215	823		Parcel, Glassy mtn Rd (Mary 560)
"	"	"	"	Virgil	"	1215	823		
4153 June 28, 1984	"	Alice Fay	+	Roger	Joseph M. Rogers	1215	892		parcel, Glassy Mt. Rd. (Mary 560)
"	"	"	"	Virgil	"	1215	892		
1919 July 18, 1984	"		Jerry S.	Jessie	Blue Ridge Electric Cooperative Inc.	1217	369		Right of way
2449 July 23, 1984	"	Charles D.			J. Hayward Gosnell	1217	566	1.65 ac.	Oak Grove Rd, Glassy Mt. Sp.
8539 Sept 17, 1984	"	Donald			Mary Jane Beall	1221	972		lots 221 + 229 Lake Lanier
9776 Sept 28, 1984	"	Dorothy			Charles Lester Gosnell	1222	974		pt lot 4 of Co. Roadway + Ament Blue Ridge 2175.
"	"	Charnie P.			"	1222	974		
12864 Oct 2, 1984	"		Dale J.	etc	Charles D. Bailey	1225	131		Green Village Area near Lake Lanier Lot 37 Robinson st (Oak Grove)
19036 Oct 27, 1984	"	Donald			David A Stone	1229	625		Lot 230 E Lake Shore Dr. Lake Lanier
35666 May 24, 1985	"			William F.	Marcie Gosnell Parcel	1240	155	5.05 ac.	Cr. Belmont Rd + Robertson Rd.

DIRECT or GRANTOR Index to Deeds — Greenville County, S. C.

Open at Proper Tab according to First Letter or Letters of Name and refer to Buff Sub-Index sheet for page reference.

KEYS PRINTING CO., GREENVILLE, S. C.

()

FILE NUMBER DATE OF RECORD	GRANTORS FAMILY NAMES	GIVEN NAMES ABCDEFGHIJ	GIVEN NAMES JKLMNO	GIVEN NAMES PQRSTUVWXYZ	GRANTEES	BOOK	PAGE	No. of Acres	BRIEF DESCRIPTION, LOCATION, ETC. (Not Warranted)
26618 Jan 3, 1985	Gosnell	Jean Lolaw			Clarence Nathan Crisp Jr	1240	789	1.03	ac. Beaver Dam Rd. Monaghan Mills Sec. I.
1210 July 11, 1985	"			Rachel N.	Jean Gosnell	1242	844		Int Lot 19 Plymouth Vttn mill village sec
3755 July 29, 1985	"			By master W. Daniel Garbarough Jr. Rachel N.	Sec 9 Housing + Urban	1245	90		Lot 45 Smythe St. Monaghan
4758 Aug 9, 1985	"	David P Bingwald Carol a	etc FHA Carol a etc		C. B. Martin III	1246	222		Units 24 Jarvis Ridge Hwy pump Reserve
6085 Aug 21, 1985	"			Michael etc	Clara M. Farmer	1246	902		Lot 6 Myford Dr. O'Neil Sp
9990 Sept 23, 1985	"			John A.	Ruth Kaper	1249	254		Lot 12 W. Prentiss Ave Blk 2
10927 Sept 26, 1985	"			Mary etc	M. E. Durban Mrs Betty S Hand	1249	791		Int lot 29 S.C. Hwy 253 23-6'16
14790 Oct 29, 1985	"	Ernest J.			Betty S. Gosnell etc	1252	195		Master sides by east side # 84 Sp
19010 Dec 5, 1985	"			William Doral	Ernest R. Davis etc	1254	678		Lot 16 Sylvania Dr. Dogwood Terrace
" "	"			Patsy D. etc	" " "	1254	678		
24255 Jan 23, 1986	"	W Blair			Ernest J. Gosnell Jr	1258	189	5.13	ac. Panther Rd. Saluda Sp.
" "	"	Bonnie Jr			" " "	1258	189		
26173 Feb 7, 1986	"			Robert William	C. Ned Opertine etc	1259	474		Int Pt Lot 73 Lot Duckland Dr.
26172 Feb 7, 1986	"			Robert William	C. Ned Opertine etc	1259	475		Int Lot Duckland Dr. also Acres bantl Sp.
40734 June 5, 1986	"			Robert W.	B. H. C. Electric, Inc.	1267	949		Lot 159 Patton Dr. Augusta

DIRECT or GRANTOR Index to Deeds — Greenville County, S. C.

REG. U. S. PAT OFFICE *Chas McCott* County Indexes Since 1888
An Identifying Trade Mark

Open at Proper Tab according to First Letter or Letters of Name and refer to Buff Sub-Index sheet for page reference.

COTT FAMILY NAME INDEX No. 75 © 1949
MADE BY THE COTT INDEX COMPANY, COLUMBUS, OHIO
SOLD BY WALKER, EVANS & COGSWELL CO., CHARLESTON, S.C.

(H)

FILE NUMBER DATE OF RECORD	GRANTORS FAMILY NAMES	GIVEN NAMES ABCDEFGH	GIVEN NAMES IJKLMNO	GIVEN NAMES PQRSTUVWXYZ	GRANTEES	BOOK	PAGE	No. of Acres	BRIEF DESCRIPTION, LOCATION, ETC. (Not Warranted)
1046 Jul 8, 1986	Gosnell	Callie J.	<i>et al</i>		Charles L. Burrell <i>et al</i>	1270	544	0.97	O'Neal Sp. ac. Brock meadow Rd.
6450 Aug 14, 1986	"	Charles L.	<i>et al</i>		Dudley Luter Donnell <i>et al</i>	1273	498		Blue Ridge Hgt pt lot 4 Cr. Green Hwy + Elm St
10811 Sept 15, 1986	"		Lawrence P. Rachel		William J. Crabbs <i>et al</i>	1275	712		Open + Draining Intention 3/20/12
10548 Oct 2, 1986	"		Judith Williams		Raymond A. Buntle <i>et al</i>	1277	318		Lot 22 Velma Dr Buntwood Dr.
20207 Nov 17, 1986	"	By master w.	Daniel Garbarough Jr.		Service Corp. Freedlander Financial	1280	956		Lot 230 Cr Churchill Dr + Chatham Dr. Augusta Acres
" "	"	By master w.	Daniel Garbarough Jr. Karen M.		" "	1280	956		
22186 Dec 2, 1986	"	Annie Bill	Howard <i>et al</i>		Martha Ann Good	1282	120	1.16	ac. also easement.
35424 Mar 2, 1987	"			Ronald Dean	Carolyn M. Gosnell	1289	356		Durable power of attorney
35495 Mar 2, 1987	"			Ronald Dean <i>et al</i>	Ronald F. Falkner <i>et al</i>	1289	361		Lot 18 Velma Dr. Taylor Hgt
" "	"	in part for Carolyn M.	Ronald Dean <i>et al</i>		" "	1289	361		
39880 March 26, 1987	"	Francis +	John W. <i>et al</i>		Salvador J. Peice <i>et al</i>	1291	281	0.36	ac. Dossy mt. sp.
50338 May 19, 1987	"	Donnie			Marline K. Johnson	1295	265		Lot Cunningham Rd.
51826 May 27, 1987	"			John W. <i>et al</i>	Opice W. Johnson	1295	877		Lot
55071 June 11, 1987	"			Black D. Violetta	John C. Black	1297	213		Lot
5305 July 29, 1987	"		Lorene		Lorace M. McDougle <i>et al</i>	1301	97		Lot 66 1/2 ac.
5300 July 29, 1987	"		Lorene		Wayne B. Porter <i>et al</i>	1301	109		Lot 97 ac

DIRECT or GRANTOR Index to Deeds — Greenville County, S. C.

(I) REG. U. S. PAT. OFFICE *Chas McCorkle* County Indexes Since 1888 An Identifying Trade Mark

Open at Proper Tab according to First Letter or Letters of Name and refer to Buff Sub-Index sheet for page reference.

COTT FAMILY NAME INDEX No. 75 © 1949
MADE BY THE COTT INDEX COMPANY, COLUMBUS, OHIO
SOLD BY WALKER, EVANS & COGSWELL CO., CHARLESTON, S.C.

FILE NUMBER DATE OF RECORD	GRANTORS FAMILY NAMES	GIVEN NAMES ABCDEFGHIJ	GIVEN NAMES KLMNNO	GIVEN NAMES PQRSTUVWXYZ	GRANTEES	BOOK	PAGE	No. of Acres	BRIEF DESCRIPTION, LOCATION, ETC. (Not Warranted)
5301 July 29, 1987	Gosnell		Lorene		Roberta Childs ^{etal} McDougle	1301	118		Int Tracts A, B & C for Boat House
6100 Aug 3, 1987	"	Derald ^{etal}			James R. Black Jr. ^{etal}	1301	570		Int Cleary Mt. Tr. also int
8214 Aug 17, 1987	"	Dorothy ^{etal}			Maria Burrell ^{etal}	1302	578		Int 17
12829 Sept 14, 1987	"	Dany R. ^{etal}			Altie C. Donnell ^{etal}	1304	975	Int	ac. Jugalos Rd. Mauldin
17387 Oct 12, 1987	"		B. Jr. Laurence		Edward Francis Cummins ^{etal}	1307	524		Lot 35 Sec 2 Brookside
24216 Nov 19, 1987	"	Jean Heloris			James M. Donnell ^{etal}	1310	880	2.3	ac. Beaver Claw Rd. Saluda Tr. Sec 2 ac miles rd. Paris mt. Tr. 32 ac miles rd. Paris mt. Tr.
26831 Dec 7, 1987	"		B. ^{etal} Michael		Charles W. Allen ^{etal}	1312	219		
31719 Jan 18, 1988	"		R.A. ^{etal} Opticians		Sec 9 State of S.C. ^{etal}	1315	327		Articles of merger
" " " "	"		Opticians ^{etal}		" " "	1315	327		
40856 Mar 23, 1988	"			Dora Ellen	David W. Donnell	1320	133	.80	Paris mt Tr. ac. (subor Dr) (Circle Dr)
42562 Apr 4, 1988	"			Samuel C.	Mario Castaneda	1321	101	0.91	May 253 ac. Uffel Tr. Near S.C.
43026 April 6, 1988	"	Altie ^C			Dany R. Gosnell	1321	356		July 414 1/2 ac. Jugalos Rd.
49204 May 12, 1988	"			James W. ^{etal}	Robert h. Cow Jr. ^{etal}	1325	24		Lot 24 Church St Augusta
53821 June 16, 1988	"	Cheeryl + A. Jr.			Dorothy M. Thomason	1328	355	6.86	ac. Log Shoals Rd.
56586 June 20, 1988	"	Chester			Jerry Donnell	1328	699		Int Porters ^{etal} Lake James Tr. also lot 1993
56587 June 20, 1988	"	Chester			Jerry Donnell	1328	700		Lot 1901 Lake James, Cleary Mt.

DIRECT or GRANTOR Index to Deeds — Greenville County, S. C.

REG. U. S. PAT OFFICE *Chas McCott* County Indexes Since 1888 An Identifying Trade Mark

Open at Proper Tab according to First Letter or Letters of Name and refer to Buff Sub-Index sheet for page reference.

COTT FAMILY NAME INDEX No. 75 © 1949
MADE BY THE COTT INDEX COMPANY, COLUMBUS, OHIO
SOLD BY PHOTO COPY SUPPLY, MAULDIN, S. C.


(E-1)

FILE NUMBER DATE OF RECORD	GRANTORS FAMILY NAMES	GIVEN NAMES ABCDEFGH	GIVEN NAMES IJKLMNO	GIVEN NAMES PQRSTUVWXYZ	GRANTEES	BOOK	PAGE	No. of Acres	BRIEF DESCRIPTION, LOCATION, ETC. (Not Warranted)
56342 June 20, 1988	Gosnell	Bell B Annie			Jerry Gosnell	1328	701		Subs. lots 2353-2355 Lake Lanier
56561 June 21, 1988	"	Fred W			Sharon Christian + Telegraph Co.	1328	814		Lot 8 (L. 57 ac) O'Neal Rd.
7338 Aug 9, 1988	"	Margaret K.		Indian + as Custodian	Southern Bell Telephone	1334	427		Right of way
96246 Sept 29, 1988	"	Ernest Jefferson Judy Medlin			B. Dean Darwell	1339	685		Revocation of Power of attorney mills Brandon Plant etc D
16764 Oct 3, 1988	"	Judy			Thomas Edward Wyatt	1339	980		Lot 145 Bryant St. Abney
24483 Nov 7, 1988	"	Jd. B			American Telephone + Telegraph	1343	479		Easement
25040 Nov 22, 1988	"	Margaret + Daniel C Pace et al	B		Robey F. Adams	1345	89		lots 9 + 10 Marvel Dr. Palmetto
3028 Jan 20, 1989	"	Naomi			Clifford Pace	1350	737		Lot 1.9 acres Jugalos Rd
3400 Jan 24, 1989	"	Jd. B			American Telephone + Telegraph Co.	1350	985		Easement
176027 April 14, 1989	"	Fred			Dot W. Stokes	1358	901		Lot 9 = 1 ac. Cap Creek Rd.
17360 Apr 24, 1989	"	Charles E			Lisa G. Barton	1359	730	9.65	ac. N. Clancy Mt. Rd. Clancy Mt
17361 Apr 24, 1989	"	Charles E			Lisa G. Barton Jr.	1359	731	9.65	ac. N. Clancy Mt. Rd. Clancy Mt
17602 Apr 25, 1989	"	Ernest G.			American Telephone + Telegraph Co.	1359	876		Easement
19093 May 2, 1989	"	Mary			Carlee Curry	1360	703		Lot 29 + Pt Lot 30 Arch St.
19414 May 4, 1989	"	Donald			Mary Ann Babb	1360	868		lots 224th 225 B + lot 226 B E Lake Shore Dr. abo lot 227 B Lake Lanier Pump
"	"	"			" " "	1360	868		

DIRECT or GRANTOR Index to Deeds — Greenville County, S. C.

(I-2)

REG. U. S. PAT. OFFICE *Chas McCott* County Indexes Since 1888 An Identifying Trade Mark

 Open at Proper Tab according to First Letter or Letters of Name and refer to Buff Sub-Index sheet for page reference.

COTT FAMILY NAME INDEX No. 75 © 1949
MADE BY THE COTT INDEX COMPANY, COLUMBUS, OHIO
SOLD BY PHOTO COPY SUPPLY, MAULDIN, S. C.

FILE NUMBER DATE OF RECORD	GRANTORS FAMILY NAMES	GIVEN NAMES ABCDEFGH	GIVEN NAMES IJKLMNO	GIVEN NAMES PQRSTUVWXYZ	GRANTEES	BOOK	PAGE	No. of Acres	BRIEF DESCRIPTION, LOCATION, ETC. (Not Warranted)
20667 May 12, 1989	Gosnell			Patricia	John B. Springfield	1361	551		also Right of way of lot 21 lot 19 Bates Sp. also A/c lot 20
23061 May 26, 1989	"	JKA Janice P. Hartley		Patricia	Richard A. Lane	1362	869		Sec II Pt lots 53 + 52 Brookside
23817 June 27, 1989	"	also Patricia Dine Donald Bridges		Patricia	Dorsey Raymond Fowler	1365	978		Sub. Duncan Idgt lots 14, 13, 15, 16 + 17 Dale Home
30325 July 13, 1989	"	Donald			Mary Jean Deal	1367	253		sale Janice Dine also Janice pt lots 224 + 227 + lots 228 + 229
34159 Aug 4, 1989	"	David A. Henry et al		et al	Betty Jo Gosnell Tuttle	1369	386	.79 ac.	S. C. Idwy 11 Saluda Sp
"	"	Don R. et al				1369	386		
34633 Aug 7, 1989	"	John B			Isabel Laracunte	1369	488		Vanis Army pt lots 26 + 27 Nancy Drive City
42209 Sept 19, 1989	"	Donald + Joseph J.			The Kirkland Co. Inc.	1373	626		Sec II Sub 67 Pebble Creek Rhone II
44890 Oct 5, 1989	"	Madge			Kenneth W. Huxck	1375	160		General Power of attorney
45429 Oct 9, 1989	"	Charles E			Pat J. Gosnell	1375	448		also tract parcel = 3.50 ac Pleasant R.
49951 Nov 3, 1989	"			Willard	Madge J. Gosnell	1378	452		General Power of attorney
49950 Nov 3, 1989	"			Willard	Madge J. Gosnell	1378	451		also lot 17 Sec 2 lot 18 Sec 2 Duncan Mill