

# DIRECT or GRANTOR Index to Deeds — Greenville County, S. C.

Cott Family Name Index No. 75  
Copyright 1949

To locate names, open at SURNAME INITIAL TAB and refer to Buff Sub-Index sheet for page reference.

Made by The Cott Index Company, Columbus, Ohio  
Sold by Walker, Evans & Cogswell Co., Charleston, S. C.

(a)

FILE NUMBER DATE OF RECORD	GRANTORS FAMILY NAMES	GIVEN NAMES ABCDEFGH	GIVEN NAMES IJKLMNO	GIVEN NAMES PQRSTUVWXYZ	GRANTEES	BOOK	PAGE	No. of Acres	BRIEF DESCRIPTION, LOCATION, ETC. ( Not Warranted )
636 Jan. 9, 1950	Johnson		J. R. Jr.		Greenville City School Board of Trustees of	399	468		Nicholtown. Contract on 5 acres, 3rd. Ave.
686 Jan. 10, 1950	"		J. R. Jr. (Rev.)		Dist. of City of G'ville Board of Trustees of School	399	543	5.38	Acres, Nichols St. City Willow Spring Dr. Butler Tp.
1517 Jan. 19, 1950	"		Lola D.		J. Frank Sanders, et al	400	348	.82	of an acre, Highland Drive &
2047 Jan. 25, 1950	"		J. R. Jr., (Rev.)		R. M. Caine	401	57	2.94	Acres, City.
2375 Jan. 28, 1950	"	C. F. et al.			G. H. Runion	401	255	14.54	Acres, Highland Tp.
" "	"	Georgia M. et al.			" "	401	255	"	" "
4731 Feb. 24, 1950	"	Grace B.			H. Z. Jones, Jr.	403	263	1	Acre, Paris Mt. Tp.
6099 Mar 13-1950	Johnston	A. E. Jr., etal			James H. Thomason, Jr.	404	352	}	Lot 18, Blk L. Arthur Ave City
" "	"	Margaret Elizabeth			" " " "	404	352		
8825 Apr 12-1950	"			H. Harold	Richard M. Hester	406	413		Lane, Augusta County Lot 22, Blk E, Phillips
8900 " 13-1950	Johnson	Beatrice			Elizabeth McDavid	406	478		Lot Robinson St. Ward
9081 1/2 " 14-1950	Johnston	Margaret A.			Albert Eugene Johnston, Jr.	406	514		May-marshall Street Int. Lots 90, 91, 92, 93
9186 " 15-1950	Johnson	Beatrice			W. G. Mason	406	544		Lot Robins St. Ward
9281 " 17-1950	"	Addie		Nattie	Walter Johnson	407	54		Ward 5 - Int Lot 5, Leach
9478 " 19-1950	Johnston		Marvin A.		Clarie M. Freeman, etal	407	136		Lot 17, Westward near
11527 May 10-1950	"		Mary Louise		Roy S. Davis, etal	409	101		Jayview Acres, East Lot 19, Blk L, St. 5

# DIRECT or GRANTOR Index to Deeds — Greenville County, S. C.

(B)

REG. U. S. PAT. OFFICE *Chas. M. Cott* County Indexes Since 1888  
An Identifying Trade Mark

To locate names, open at SURNAME INITIAL TAB and refer to Buff Sub-Index sheet for page reference.

Cott Family Name Index No. 75  
Copyright 1949

FILE NUMBER	GRANTORS	GIVEN NAMES	GIVEN NAMES	GIVEN NAMES	GRANTEES	BOOK	PAGE	No. of Acres	BRIEF DESCRIPTION, LOCATION, ETC. ( Not Warranted )
DATE OF RECORD	FAMILY NAMES	ABCDEFGHIJ	IJKLMNOP	PQRSTUVWXYZ					
11712 May 12-1950	Johnson	Ada et al			Hattie Heyward	409	174		cor. Arnold & Carter Sts. Int in: 12. J. streetown, Lot 11 + 12
15142 June 21-1950	"	Anne Earle, et al			H. G. Lirvine	412	105		Int. Lot 21, Falls St. City.
15634 " 27-1950	"	Mamie			Duke Power Co.	413	181		Right of Way.
17096 July 17-1950	"	Otis D.			Ed L. Dickerson et al	414	101		Part Lot 1, Easley Hwy. # 13 bdg. at 36 Pendleton St.
18401 " 31-1950	"	Anna C.			Peter N. Karakas	415	245		Lease two-story brick, Plat 3 Overbrook.
19470 Aug. 11-1950	Johnston	Margaret Elizabeth (Cruikshank)			Bertha B. Vaughn et al	416	166		Lot 109, Lowndes Hill rd.
21300 " 31-1950	Johnson	Anna C. (formerly Anna S.)			Arthur J. Diachos	417	518		Lot Pendleton St. City.
24611 Oct. 7-1950	Johnson	Ellis Seward			H. A. Johnson	420	521	5.3	acres Gap Creek Road, City.
24700 " 9-1950	"	Minnie, et al			Bessie Arnett Goldsmith	420	548		Int. Lot Green ave, Hard Six,
24736 " 10-1950	"	Ellis C.			H. H. Tankersley	421	25	4	acres, Cleveland Sp.
25034 " 13-1950	"	Harold			Duke Power Co	421	150		Right-of-way, new City.
25770 " 21-1950	"			alex Rufus,	George D. Tate, et al	421	427		Part 31, Woodland Drive,
25906 " 24-1950	"			now Mary Hester	Thomas L. Johnson	421	541		Lot 10, W. M. C. L. St. City View.
26742 Nov. 3-1950	"	Eliza			Henry B. Williams, III	422	385		Lot Anderson St. City.
27262 " 9-1950	"	L. H.			Lloyd McBlain	423	47	20.4	acres Easley Bridge Rd. & Saluda River, Mill Sp.
27971 " 12-1950	"				Duke Power Co.	423	335		Right of Way.

# DIRECT or GRANTOR Index to Deeds — Greenville County, S. C.

Cott Family Name Index No. 75  
Copyright 1949

To locate names, open at SURNAME INITIAL TAB and refer to Buff Sub-Index sheet for page reference.

Made by The Cott Index Company, Columbus, Ohio  
Sold by Walker, Evans & Cogswell Co., Charleston, S. C.

46  
(C)

FILE NUMBER	GRANTORS FAMILY NAMES	GIVEN NAMES ABCDEFGHIJ	GIVEN NAMES KLMNO	GIVEN NAMES PQRSTUVWXYZ	GRANTEES	BOOK	PAGE	No. of Acres	BRIEF DESCRIPTION, LOCATION, ETC. ( Not Warranted )
DATE OF RECORD									
29698 Dec. 9. 1950	Johnson	B. J.			James Hendrix Mayfield	424	531		Lot on un-named St. Bates
30846 " 23. 1950	"	J. Charles			Aileen & Brock, et al	425	436	14.77	acres, Salusa Sp. St. Bates
30915 " 27. 1950	"	John Charles, Sr.			Gordon L. Sisk	425	468		Lot 39, Blk. D, East Washington
47 Jan. 2. 1951	"			V. L. Sr.	Joe E. Robinson, et al	426	163	7.90	acres Old Pelzer Rd. Greenville
575 " 8. 1951	"			J. L. Ind. & W.	Girl Scouts Inc. Greenville County Council	426	374	13.81	acres, Cleveland Sp. Smith located in Greenville Co.
1314 " 16. 1951	"	Florie B. et al			Merritt A. Smith	427	203		Int. all property of Mamie Russell ave. North Hills
1349 " 17. 1951	"	Carl E. & Ola B.			F. L. Hammack	427	215		Lots U+V + Part Lot J,
1626 " 20. 1951	"	Carl E. & Ola B. et al			Ruth A. Bowen, et al	427	359		Agreement as to Easement Cleveland Sp.
2534 " 21. 1951	"			J. L. Ind. & W.	B. H. Trammell	428	172	80	acres, Duckworth Rd.
4003 Feb. 19. 1951	"	Daniel			J. H. Pickens	429	168	.86	of an acre, Bates Sp. Neights
4447 " 23. 1951	"			Thomas	Charles E. Fowler	429	429		Lot 26 Sec. E, Washington University Park City
5663 Mar. 9. 1951	"			James J	Mace J. Childers, Jr. et al	430	297		Lots 106+107 Bridley Blvd Map 2, Woodville (Neights)
6539 " 20. 1951	"			Joseph Eugene	Pauline Murray Johnson	431	125		Lots 9+9a, Sec. H. Pine Blk.
6902 " 24. 1951	Johnston	Gladys D. same as			J. R. Cleveland	431	301		Lot 6 Augusta St. Pine ave. Blk. J. Pine Blk.
7058 " 27. 1951	Johnson	Marion E. Martin			Rallie F. King	431	349		Lot 19 cor. Decatur St. 860 Buncombe
7226 " 28. 1951	Johnston	Marion Martin		Reba	J. D. Nolan Co.	431	406		Options to purchase

46  
(5)

# DIRECT or GRANTOR Index to Deeds — Greenville County, S. C.

REG. U. S. PAT. OFFICE *Chas. McCott* County Indexes Since 1888  
An Identifying Trade Mark

To locate names, open at SURNAME INITIAL TAB and refer to Buff Sub-Index sheet for page reference.

Cott Family Name Index No. 75  
Copyright 1949

FILE NUMBER	GRANTORS	GIVEN NAMES	GIVEN NAMES	GIVEN NAMES	GRANTEES	BOOK	PAGE	No. of Acres	BRIEF DESCRIPTION, LOCATION, ETC.
DATE OF RECORD	FAMILY NAMES	ABCDEFGHIJ	IJKLMNOP	QRSTUVWXYZ					(Not Warranted)
7226 Mch. 28. 1951	Johnston			et al Paul H.	J. D. Nolan Co.	431	406		No. 860 Buncombe St. City. Option to purchase Lot
8030 Apr. 6. 1951	Johnson		Miley		James Eugene Williams	432	195	.45	O'neal Sp. of an acre, Styles Road,
8889 " 17-1951	"		Modene Co. et al		J. D. Nolan	433	3	17 1/4	acres Oaklawn Sp.
9095 " 18-1951	"		Leon Albert		O. Y. Brownlee, et al	433	13		Woodfields Inc. - Plants Sp. Lot 60, Glenwood Lane
9755 " 26-1951	"		Motor Lines, Inc		Warehouses, Inc. Atlantic Terminals &	433	315	3.20	City, also Tract Butler Sp. Acres, Douglas Ave. & Lee St.
12827 May 31. 1951	Johnston			H. Harold	Babette H. Meyers	435	440		Forest, City. Lot Brookside Hwy Marshall
13266 June 6. 1951	Johnson		Katherine G.		Sara A. Loring	436	79		St.) Green Chik (Sp.) Sp. Lot 3, Masteller Road (Wakefield
13304 " 7-1951	"	Annie S. + John H.			Joe A. Phillips, et al	436	114		Lot, Marietta, Bates Sp.
14421 " 21. 1951	Johnstone			William S.	Louise Harrison Johnstone	436	539		Lot 11, Rersurvey Beds. Riverside Land Co.
14837 " 25. 1951	Johnson		Josephine M.		J. E. Gosnell, et al	437	91		Lot 7, Bek. K, Palmetto Ave.
15545 July 5. 1951	"	B. J.			Boyce Tarnell, et al	437	385		Lot Lee Hwy. Bates Sp. Butler Sp.
17857 Aug 2. 1951	Johnston		J. B.		M. J. Haywood	439	298	3.08	acres Conger Rd. Bates Sp.
18631 " 13. 1951	Johnson			P. M.	B. H. Case	440	23		Lot (2 E. School Dist.)
19645 " 25-1951	"	H. K.			City of Greenville, S.C.	440	409		Strip East Linn Rd. Chick Sp. Sp.
19747 27. 1951	"	Homer, et al			John D. Hardin	440	448		Lot 7 Edwin Drive,
20803 " 1951	"			Rev. J. R. Jr.	G. Dewey Cramer	441	343	4.21	acres, City.

# DIRECT or GRANTOR Index to Deeds — Greenville County, S. C.

Cott Family Name Index No. 75  
Copyright 1949

To locate names, open at SURNAME INITIAL TAB and refer to Buff Sub-Index sheet for page reference.

Made by The Cott Index Company, Columbus, Ohio  
Sold by Walker, Evans & Cogswell Co., Charleston, S. C.

46  
(E)

FILE NUMBER	GRANTORS FAMILY NAMES	GIVEN NAMES ABCDEFGHIH	GIVEN NAMES IJKLMNO	GIVEN NAMES PQRSTUVWXYZ	GRANTEES	BOOK	PAGE	No. of Acres	BRIEF DESCRIPTION, LOCATION, ETC. ( Not Warranted )
DATE OF RECORD									
21724 Sep. 20-1951	Johnson		Lloyd		Duke Power Co.	442	247		Right of Way on Nichols St.
22837 Oct. 4-1951	"		J. R., Jr.		City of Greenville	443	77		Strip for Street purposes Paris mt. Sp.
22967 " 5-1951	"		Lola D.		William J. Ables	443	128		Lot 3, Hillandale Circle
24369 " 24, 1951	"	D. N.			Duke Power Co.	444	225		Right of way
" " "	"		Gene O.		Duke Power Co.	444	226		" " "
24783 " 27-1951	"	Bernard L.			Samuel N. Arnold, et al	444	478		North Hills Lot 134 Parkwood Drive Cleveland Sp.
25759 Nov. 8-1951	"		J. L. Ind. & Sr.		H. M. Huff, et al	445	305		6 acres Girl Scout road,
26667 " 20-1951	"	Albert L. &		R. Kinard, et al	E. M. Bishop, et al	446	175		Parcel on Lot Augusta ave. & Bailey Bridge Rd. Edgemont.
27561 Dec. 3-1951	"	Fred			Eunice L. Johnson, et al formerly Eunice L. Johnson	446	501		Quitclaim Int. Lots 1 & 3 Cor. Richmond & Maple St.
27915 " 7-1951	"		Mary A.		Etta V. Hill	447	102		Part Lot 11 Cor. Palmer Cleveland Sp.
28289 " 12-1951	"		J. L. Ind. & Sr.		G. B. Nalley	447	238		Chemp Mountain Tract
28595 " 15-1951	"			P. M.	H. H. Johnson	447	379		Lot Bates Sp.
29072 " 21-1951	"	Charles B.			Duke Power Co.	448	18		Right-of-way.
" " "	"	Fred			" " "	447	548		" " "
292 Jan. 4-1952	"	Charles B.			Jean Murray Johnson	448	343		thereof - Mrs. Daniel Int. Lot 27 & Strip in
269 " 4-1952	Cancelled Ollie Formanworth R.M.C.		J. R. Jr.	3-19-52 # 6557	Laine Realty & Mtg. Co.	448	345		Land - Lot Bates St. Front of Fairbank St.

# DIRECT or GRANTOR Index to Deeds — Greenville County, S. C.

46  
(7)

REG. U. S. PAT. OFFICE *Chas. M. Cott* County Indexes Since 1888  
An Identifying Trade Mark

To locate names, open at SURNAME INITIAL TAB and refer to Buff Sub-index sheet for page reference.

Cott Family Name Index No. 75  
Copyright 1949

FILE NUMBER	GRANTORS FAMILY NAMES	GIVEN NAMES			GRANTEES	BOOK	PAGE	No. of Acres	BRIEF DESCRIPTION, LOCATION, ETC. (Not Warranted)
		ABCDEFGHIH	IJKLMNO	PQRSTUVWXYZ					
317 Jan. 5-1952	Johnson	Eunice C.	(Eunice C. Genter)	Johnson	S. C. State Highway	448	403	Bridge Rd. (U. S. Hwy. 123) Edgemont. Part Lot 1, Piedmont ave. & Esley Isaquena Park.	
1497 " 22-1952	"			Vance	Harry H. Kelyborne, et al	449	479	Lot 54 Harrington ave.	
2535 " 31-1952	"		John	Porter	G. L. Austin	450	245	Lot 45 Monaghan ave. Slater	
3083 Feb. 7-1952	"	B. F.			J. P. Stevens + Co., Inc.	450	435	Lot Valley Bridge Road,	
3974 " 18-1952	"	Daniel			Earnest Seay	451	245	1 acre Bates Sp.	
5636 " 7-1952	Johnston	Bladys	Davis		Hales Sowell Roane	452	416	Earls + Bennett Sts. Lot 18, Sec. 2, cov. East St. Forest Hills Add. #2.	
6394 " 18-1952	Johnston	Ellis M.			Laura Echols Johnston	453	158	Lot 16 East Fair Rd. Extr. cov. Ashley ave. + Carter St. bldg.	
6543 " 19-1952	Johnson		J. R. jr.		Gaine Realty + Mtg. Co.	453	163	Tract less parts sold off, Souci, Kille Sp.	
7610 " 31-1952	"	Clara S. + J.	Howard		Dorothy Mae Finley et al.	453	515	Lot 96, Chandler St. Sans. 4 5/100 of an acre, Styles Rd. O'Neal Sp.	
7553 " 31-1952	"	Miley			Walter Youngblood, et al.	453	505	5.47 acres, less 1 acre, also less Road, Bates Sp.	
8177 " 7-1952	"	Mamie M.			Houston Buford Johnson	454	171	2.29 acres (Lot 20) County Rd. + Hillside Dr. S	
8295 " 8-1952	"	Lola Davis, et al			Haco J. Childers, jr.	454	255	Int. Lot 6 cov. Lowndes Hill Vista Hills, City.	
11587 " May 21-1952	"		Roger H.		Louise H. Evans	456	329	Lot 32 Ridgecrest Dr., Butler Sp.	
12561 " June 2-1952	"	Beatrice			John C. Henry	457	92	Lot 7, Sec. 6, Glenn Rd. Melville Land Co. Subd. #2.	
12463 " 2-1952	"		H. H.		Nannie Goldsmith	457	97	Lot 10 Blk. D, Burdette St. ave. + Slater St. Marietta Bates Sp.	
12639 " 2-1952	"	Annie S. + John H.			Esso Standard Oil Co.	457	133	Lease Lots 8, 9 + 10 Blk. 2, Cleveland	

# DIRECT or GRANTOR Index to Deeds — Greenville County, S. C.

Cott Family Name Index No. 75  
Copyright 1949

To locate names, open at SURNAME INITIAL TAB and refer to Buff Sub-Index sheet for page reference.

Made by The Cott Index Company, Columbus, Ohio  
Sold by Walker, Evans & Cogswell Co., Charleston, S. C.

46  
(9)

FILE NUMBER	GRANTORS FAMILY NAMES	GIVEN NAMES ABCDEFGHIJ	GIVEN NAMES KLMNO	GIVEN NAMES PQRSTUVWXYZ	GRANTEES	BOOK	PAGE	No. of Acres	BRIEF DESCRIPTION, LOCATION, ETC. ( Not Warranted )
DATE OF RECORD									
12904 June 7-1952	Johnson			John W. etal	Esso Standard Oil Co	457	213		Assignment of Lease on Lots 8, 9 & 10 Blk. 2, Cor Cleveland Ave & Slater St. Marietta, Bates Hv. Sp.
" " "	"	Annie S. etal			" " " "	457	213		
13077 " 10-1952	"			Mamie Thomas	M. C. Lee	457	296		Lots 29 & 30, Arch St. Extn. Monticello area. Glenwood Ave Int. Lot 43, cor. Underwood St.
14174 " 25-1952	Johnston			Joe M.	Bessie Mae Barrett Johnston	458	143		
14174 " 25-1952	"			Graham Thomas	" " " "	458	144		" " " " " "
14174 " 25-1952	"			Irwin	" " " "	458	147		" " " " " "
14174 " 25-1952	"			Rufus J.	" " " "	458	148		" " " " " "
14174 " 25-1952	"			Reid	" " " "	458	150		" " " " " "
14174 " 25-1952	"	A. E. Sr.			" " " "	458	153		" " " " " "
14174 " 25-1952	"			J. J.	" " " "	458	154		" " " " " "
14840 July 3-1952	Johnson	Harold +		Ruth	Charles R. Crane	458	415		Lot 8 Blk. N, Mauldin St. "ville
15302 " 10-1952	"	Fred			Duke Tower Co.	459	53		Right of Way
15475 " 12-1952	Johnston			Lena L	Henry G. Ellis	459	97		Lot Pinebney St. Th...
15590 " 14-1952	Johnson	Annie S. + John H.			Paul D. Jarrard etal	459	115		St. Marietta, Bates Part Lot 11, Blk. 2, Bl...
15607 " 14-1952	"	Annie S.			Earl E. Hard	459	133		Marietta, Bates Lot 3 Jackson
15880 " 17-1952	"			J. E.	Luther J. Huff, etal	459	225		1, 2nd Source Lot 29 mt Bl...

# DIRECT or GRANTOR Index to Deeds — Greenville County, S. C.

REG. U. S. PAT. OFFICE *Chas. McCall* County Indexes Since 1888  
An Identifying Trade Mark

To locate names, open at SURNAME INITIAL TAB and refer to Buff Sub-Index sheet for page reference.

Cott Family Name Index No. 75  
Copyright 1949

46  
(N)

FILE NUMBER	GRANTORS	GIVEN NAMES	GIVEN NAMES	GIVEN NAMES	GRANTEES	BOOK	PAGE	No. of Acres	BRIEF DESCRIPTION, LOCATION, ETC.
DATE OF RECORD	FAMILY NAMES	ABCDEFGH	IJKLMNO	PQRSTUVWXYZ					(Not Warranted)
16117 July 21-1952	Johnson			James L. Ind. + Jr.	J. R. Rhodes, Sr. 4 Spartanburg, S.C. City Motor Car Co.,	459	343	5.05	(Except a 15 ft. R/W for rd.) Cleveland Sp acres, near Bluff Branch,
16179 " 22-1952	"	B. L.				459	403	69.5	acres Glassy Mt. Sp. Cleveland Sp.
16460 " 25-1952	"			J. L. Ind. + Jr.	Henry C. Brown	459	491		Lot 9 New Gap Road, Rd. "Cleveland Sp.
18481 Aug. 20-1952	"			J. L. Ind. + Jr.	H. E. Fuller	461	255	5.7	acres (Lot 10) New Gap Forest Heights
18725 " 25-1952	"			William E.	Margaret E. Glover	461	399		Lot 51 Langview Terrace Berkeley Ave. Sans Souci.
22679 Oct 13-1952	"			Otis D.	Julian D. Lewis	464	422		Lot 28, cov. Darlington + "West", Overbrook (Land Co.)
22829 " 14-1952	"			Mabel Lee Stover	Harry B. Graham	464	506		Lot 7, Overbrook Road, Cleveland Sp.
24577 Nov. 5-1952	"			J. L. Ind. + Jr.	Virginia M. Turner	466	196		1/2 Lot 8, Gap Creek, Cleveland Sp.
25316 " 15-1952	"	B. J.			Duke Power Co. Co. no. 520	466	514		Right of Way.
26316 " 28-1952	"	b. O.			School Dist. of Greenville,	467	384	21.98	acres Highland Sp. Road, Highland Sp.
27607 Dec. 13-1952	"			Lloyd E. + Vera Mrs.	Adrain Calvin Rollins	468	319	2.19	acres + 13 acres Lewis Bridge,
2563 Feb 3-1953	Johnston			Reba E. et al et al	James St. Snyder	471	313		Lease Lot Buncombe St.
"	"			Paul H. Sr.	" " "	471	313		
2665 " 4-1953	Johnson			Woodwin, et al Minnie Jane	B. J. Johnson, Jr.	471	375		Saluda River, Saluda Sp. Mt. 106 acres North
3624 " 16-1953	"	Florida E.			J. A. Nix	472	283	9.94	acres, which Spgs. Sp.
3915 " 19-1953	"	Eric H.			Janet H. Johnson	472	477		Lot Otis St. City.



# DIRECT or GRANTOR Index to Deeds — Greenville County, S. C.

Cott Family Name Index No. 75  
Copyright 1949

To locate names, open at SURNAME INITIAL TAB and refer to Buff Sub-Index sheet for page reference.

Made by The Cott Index Company, Columbus, Ohio  
Sold by Walker, Evans & Cogswell Co., Charleston, S. C.

46  
(A)

FILE NUMBER	GRANTORS FAMILY NAMES	GIVEN NAMES ABCDEFGH	GIVEN NAMES IJKLMNO	GIVEN NAMES PQRSTUVWXYZ	GRANTEES	BOOK	PAGE	No. of Acres	BRIEF DESCRIPTION, LOCATION, ETC. ( Not Warranted )
4353 Feb. 24, 1953	Johnston	Carolyn R.			et al Samuel Jess Morgan	473	143		Spgs. Sp. Lot 5 = 2.21 acres, which
4538 " 26, 1953	Johnson	B. F. Jr. + Minnie Jane Goodwin		et al	C. Douglas Wilson + Co.	473	206	76	Saluda Sp. acres North Saluda River
4606 " 27, 1953	"	Annie S. + John H.			Ellen R. Batson	473	268		River Falls, Cleveland Sp. Lot 21, Duckworth Road
5905 Mar. 14, 1953	"			et al Ray B.	E. P. Fitts, et al	474	230		Lot 13, McCall mfg. Co. Brew, which Spgs. Sp.
" 6135 " 18, 1953	"			et al Ruth H.	" " " "	474	230		Circle, College Heights, Butler Sp.
6868 " 26, 1953	"			Robert E.	Oscar G. Allen	474	387		Lot 97 cor. Princeton ave. + Auburn Map 2, Camilla Park.
7940 Apr. 7, 1953	Johnston			Robert E.	J. H. Pitts	475	152		Int. Part Lot 36 Flora ave St. City.
8526 " 14, 1953	Johnson		John, et al	H. Harold	D. P. Burdette, et al	476	72		Eastern 1/2 Lot 16, Pendleton
" " "	"		Ada, et al		Duke Power Co.	476	368		Right of Way.
11193 May 16, 1953	"			Eugene Robert,	" " " "	476	368		Camilla Park.
12003 " 27, 1953	"	B. P. + Opal B.			J. H. Pitts	478	350		Lot 37 Flora ave. Map 2 Dinean Mill Village.
12164 " 29, 1953	"		Lola D.		Monroe Merritt	479	102		Lot 45, Blake St. Sec. 2 Sullivan Drive
12257 June 1, 1953	"		Mary A. et al		Mary Frances Elroy	479	162		Greater part Lot 15, West John St. City.
12389 " 2, 1953	Johnston	Ellis M.			Grace L. Martin	479	265		Int. Lot Ashbury St. (Yonkers)
12525 " 3, 1953	Johnson	B. F.			Juanus W. Harrison, Jr. H. W. Cleveland	479	295 321	2	Lot Carson St. City + Lot Slater mfg. acres less 10 ft.

# DIRECT or GRANTOR Index to Deeds — Greenville County, S. C.

46  
(J)

REG. U. S. PAT. OFFICE *Chas McCott* County Indexes Since 1888  
An Identifying Trade Mark

To locate names, open at SURNAME INITIAL TAB and refer to Buff Sub-Index sheet for page reference.

Cott Family Name Index No. 75  
Copyright 1949

FILE NUMBER	GRANTORS	GIVEN NAMES	GIVEN NAMES	GIVEN NAMES	GRANTEES	BOOK	PAGE	No. of Acres	BRIEF DESCRIPTION, LOCATION, ETC. (Not Warranted)
DATE OF RECORD	FAMILY NAMES	ABCDEFGHIJ	IJKLMNOP	QRSTUVWXYZ					
13220 June 11-1953	Johnson			Robert E.	H. N. Massey, et al	480	19		Map 2, Camilla Park. Part Lot 36, Melrose ave. College Heights, Butler sp. Lot 31, Princeton ave.
13273 " 12-1953	"			Robert E.	Thomas L. Childs	480	60		
13860 " 20-1953	"	Albert L. +		R. Kinard	John B. Scoggins Scout, Inc.	480	342		Lot East side Augusta Rd. Cleveland, sp. also triangular piece
13917 " 22-1953	"		J. L. Ind. + Jr.		Greenville County Girls	480	350	25	acres Hurl Scout Rd.
14166 " 24-1953	"	Albert L. +		R. Kinard	E. M. Bishop	480	418		Lot Augusta Rd.
-14289 " 25-1953	"	Floried H.			Duke Power Co.	480	465		Right of Way
14336 " 25-1953	"			P. M.	H. C. Wagon, et al	480	475	.41	of an acre Bates sp.
14332 " 25-1953	"			P. M.	L. L. Haulster <sup>Jr.</sup> et al	480	477	.41	of an acre Bates sp. Heights, Bates sp.
14564 " 29-1953	"	Annie D. + John H.			Lindsay Oscar Baker	481	43		Lot Circle Dr. Cleveland Rd. Bates sp.
15808 July 9-1953	"	Lorene			H. M. Hand, et al	481	352	5	acres Old White Horse O'neal sp.
15674 " 14-1953	"	Irene P.			H. C. Bagle, et al	482	5	63	acres Mays Bridge Rd. Paramount Park, Kurtz sp.
17095 Aug 1-1953	"			William D.	William D. Coleman <sup>et al</sup>	482	549		Lot 130 Crosby Circle Road, Bates sp.
18516 " 19-1953	"	Lorene			Frances H. Seabolt	484	141	12	acres Old White Horse
18719 " 22-1953	"			J. E.	R. B. Housh	484	239		Lot 11 Berkeley ave.
18748 " 22-1953	"			Robert E. <sup>et al</sup>	Milton L. Cox	484	241		Lot Hyde Circle Austin sp.
" " "	"	Mary Ellen Smith		" " "	" " "	484	241		

# DIRECT or GRANTOR Index to Deeds — Greenville County, S. C.

Cott Family Name Index No. 75  
Copyright 1949

☞ To locate names, open at SURNAME INITIAL TAB and refer to Buff Sub-Index sheet for page reference.

Made by The Cott Index Company, Columbus, Ohio  
Sold by Walker, Evans & Cogswell Co., Charleston, S. C.

46  
(K)

FILE NUMBER	DATE OF RECORD	GRANTORS FAMILY NAMES	GIVEN NAMES ABCDEFGH	GIVEN NAMES IJKLMNO	GIVEN NAMES PQRSTUVWXYZ	GRANTEES	BOOK	PAGE	No. of Acres	BRIEF DESCRIPTION, LOCATION, ETC. ( Not Warranted )
	19237 Aug. 28-1953	Johnson	Lolly L.			M. H. Lore	484	442		Augusta arsl. Lot 193 Meadows arsl.
	19361 " 31-1953	"		Mary McKeamie		H. J. Page, et al	484	504	5	acres, Cleveland Sp.
	20089 Sep. 10-1953	"		Lloyd		Miles Lassos Calayton	485	292	1	acre, O'Neal Sp.
	20548 " 15-1953	"		of atty. gen S. G. Williams		Duke Power Co.	485	507		Right of way.
	22318 Oct. 10-1953	"	Charles E.			Leonora Mary Nass	487	58		Right of way. Parham's Park Lot 149 Crosby parcel Grant's Sp.
	23209 " 23-1953	"	Fannie Mae, et al			Arthur Harris, et al	487	447	8	acres White Horse Road Clement Valley - Lot 206 Potomac arsl.
	23305 " 24-1953	"		James E.		Claud E. Thomson	487	478		
	23638 " 29-1953	"			H. Marshall	Duke Power Co.	488	74		Right of way.
	25366 Nov. 20-1953	"		Lillie, Bates D, et al		Henry McBailey	489	218		Tract Bates Sp.
	25956 " 30-1953	"	Annie S. & John H.			Jessie S. Babler	489	447		Tract Bates Sp. Lot Green Army. Marietta,
	26508 Dec. 8-1953	"	E. S.	#23836 9-20-'56.	Cancelled D. S. Armstrong, et al.	Verner L. Kinsey	490	115		Lot U. S. Hwy. 25, Paris mt.
	634 Jan. 9-1954	"		J. L.		Mamie E. Smith	492	22		Lot. 198 acres, Cleveland Sp. add. #2, Sweet Hill
	1165 " 16-1954	Johnston		James S. et al		Robert E. Soomey	492	216		Lots 15+16, East Loris Road
	" 3471 Feb. 13-1954	Johnson		Laura Echols, et al mrs.		" " "	492	226		
	4169 " 23-1954	"		Josephine M.		Duke Power Co.	494	126		Right of way
		"		Robert E.		George Alvin Harrison	494	419		Lot 74 Cashier

# DIRECT or GRANTOR Index to Deeds — Greenville County, S. C.

46  
(L)

REG. U. S. PAT. OFFICE *Chas. McCott* County Indexes Since 1888  
An Identifying Trade Mark

To locate names, open at SURNAME INITIAL TAB and refer to Buff Sub-Index sheet for page reference.

Cott Family Name Index No. 75  
Copyright 1949

FILE NUMBER	GRANTORS	GIVEN NAMES	GIVEN NAMES	GIVEN NAMES	GRANTEES	BOOK	PAGE	No. of Acres	BRIEF DESCRIPTION, LOCATION, ETC. (Not Warranted)
DATE OF RECORD	FAMILY NAMES	ABCDEFGHIJ	IJKLMNOP	QRSTUVWXYZ					
4190 Feb. 23, 1954	Johnson		Jarris H. et al		Lottie Bell V. Shaw	494	426		Lot 79, Sec. 3, Donaldson St. Monaghan mill Village
" " "	"		Helen Platt, et al		" " " "	494	426		"
4355 " 25, 1954	"		jr. et al Ralph H.		Elsie B. Griffin	494	482		Lot 11, Westview Circle, Burgess Hills, Chick Spgs. Sp.
" " "	"		Katherine G. et al		" " " "	494	482		"
4700 " 2, 1954	"		Jennie M. D. et al		Ernest Thompson	495	125		A. Glenn Farms, near city. Lot 6, Blk. D + Lots 7 + 8, Blk. Opening of Street.
4516 Feb. 26, 1954	"		James R., jr.		Caine Realty + Mtg. Co.	495	175		Release of Right to Requisite Susan boy.
4909 " 4, 1954	"		et al Mae L. + Preshey L.		Boyce L. boy	495	214		Part Tract 2, Prop. Estate
4911 " 4, 1954	"		et al Mae L. + Preshey L.		Margaret C. Spenser	495	204	3 1/4 acres	Saluda Sp.
4910 " 4, 1954	"		et al Mae L. + Preshey L.		John Marshall boy	495	203	32 acres	Saluda Sp.
8561 Apr. 16, 1954	"		Odell Howard		Marion P. Johnson	498	34		Knob Hill. Lot 20 Plymouth ave Austin Sp.
8782 " 19, 1954	"		Blanche P. +	J. J.	E. G. Parker, et al	498	163		2 acres Batesville Road,
12044 " 29, 1954	"			H. H. et al	Ralph Edward McKenna	500	424		Lot 16, Sec. 7, Olwell ave. Craftstone. acre
" " "	"			Ruth, et al	" " " "	500	424		"
13419 " 17, 1954	"		Harold		Duke Tower Co.	501	391		Right of Way. Hills Ave.
14852 " 6, 1954	"		Mamie		Baptist Church. Deacons + Dr. Westville	503	250		Part Lots 1 + 2 Blk. K, Jarvis Mt Sp.
14981 " 7, 1954	"		James L.		Thomon H. Holman	503	292		Lot 1 Outman Rd.

# DIRECT or GRANTOR Index to Deeds — Greenville County, S. C.

Cott Family Name Index No. 75  
Copyright 1949

To locate names, open at SURNAME INITIAL TAB and refer  
to Buff Sub-index sheet for page reference.

Made by The Cott Index Company, Columbus, Ohio  
Sold by Walker, Evans & Cogswell Co., Charleston, S. C.

46  
(M)

FILE NUMBER	DATE OF RECORD	GRANTORS FAMILY NAMES	GIVEN NAMES ABCDEFGHIJ	GIVEN NAMES KLMNO	GIVEN NAMES PQRSTUVWXYZ	GRANTEES	BOOK	PAGE	No. of Acres	BRIEF DESCRIPTION, LOCATION, ETC. (Not Warranted)
15645	July 15, 1954	Johnson		Marion P.		E. B. Hillis, Jr.	503	545		Knob Hill, City Lot 20, Plymouth Ave.
16571	" 26, 1954	"		Lorene		Mrs. Marcia R. Nilson	504	470	21.25	acres, Old White Horse Rd. Bates Sp.
16999	" 31, 1954	"	Annie S.	John H.		Jessie S. Baker	505	119		ave. + Slater St. Marietta, Bates Sp. Lots 8, 9 + 10 Blk. 2, cov. Cleveland
17486	Aug 6, 1954	"		Kirk K.		Mary Ann P. Johnson	505	379		Orchest Park Lots 26 + 27 James Drive
18627	" 18, 1954	"	Annie Mae			Blair Hoke, et al	506	274		Trohawth St. New, which Sp. 3. Sp. Int. Lot Spring St. formerly
18851	" 21, 1954	"		J. L.		B. H. Trammell	506	385		32.14 acres, Mac Correll, Cleveland Lots 2, 3, 4, 5, 6, 7 + part Lot 8 +
20205	Sep. 8, 1954	"	Ansel H.			Robert B. Field	507	424		Orchard acres, which Sp. 3. Sp. Lot 86, Blk. A, Sec. 2, Station Rd.
21113	" 17, 1954	"		J. L.		J. H. Burgess	508	283	3.54	acres. Hoode Rd. Cleveland Sp.
21206	" 18, 1954	"		Mary A. et al		Albert J. Guigley	508	325		Mordcaia St., City Lot. cov. East Washington +
21159	" 18, 1954	"		Mary M.		Kathleen J. Hancock	508	321		Power of attorney
21219	" 20, 1954	"		J. L. as Tr.		Ruby Barton	508	341	6	acres Gap, which road. Cleveland Sp.
21218	" 20, 1954	"		J. L. as Tr.		Leo James Barton	508	344	1.89	acres + part #1, Gap, which Cleveland Sp.
21959	" 28, 1954	"	Ansel H.			Donald L. Roth	509	127		Orchard acres, Butler Sp. 3. Lot 87, Blk. A, Sec. 2, Station Rd.
22417	Oct 2, 1954	"	David H.			James H. Fortner, et al	509	291		Part Lot 24, Long Forest Rd. King St. Anderson (St. High)
22715	Oct. 6, 1954	"	Eugene E.			Edward A. Raddatz	509	394		Int. Lot 95 + Part Lot 96
23035	" 8, 1954	"		Levi, Jr. et al		Derby Heights, Inc.	509	519	20	acres Brushy Creek

46  
(N)

# DIRECT or GRANTOR Index to Deeds — Greenville County, S. C.

REG. U. S. PAT. OFFICE *Chas. McCall* County Indexes Since 1868 An Identifying Trade Mark

To locate names, open at SURNAME INITIAL TAB and refer to Buff Sub-Index sheet for page reference.

Cott Family Name Index No. 75  
Copyright 1949

FILE NUMBER	GRANTORS	GIVEN NAMES	GIVEN NAMES	GIVEN NAMES	GRANTEES	BOOK	PAGE	No. of Acres	BRIEF DESCRIPTION, LOCATION, ETC. (Not Warranted)
DATE OF RECORD	FAMILY NAMES	ABCDEFGHIJ	IJKLMNO	PQRSTUVWXYZ					
23357 Oct. 13, 1954	Johnson	Annie S.	John H.		L. O. Baker, et al	510	107		Bates Sp. Lot 1569 Hwy. near 11th, Paris mt. Sp.
25552 Nov. 6, 1954	"			H. G., Sr.	H. A. Taylor	511	455		Lot White Horse road, Sherwood Forest
26305 15, 1954	"	Arthur B.			Pauline L. Johnson	512	178		Int. Lot 126, Le Grand Blvd. Klenwood acres, Subd.
26945 23, 1954	"	Leslie H.			Ernest Lee Sparks	513	1		Lot 21, Dubard St.
27736 Dec. 3, 1954	"	Charles A.			Julian C. Crawford et al	513	290	3 1/4	Acres, Duellin Sp.
27914 6, 1954	"			as Sr + adms. Dr. Lewellyn Calkoun	Charles Edward Phillips, et al	513	345	26	Acres, Butler Sp. Estate of Vance Edwards.
29123 20, 1954	"	Ansel H.			Ernest G. Fuller	514	349		Lot 22 Super Hwy. 29, Kroftstone Acres Revised.
289 Jan. 5, 1955	"			H. H.	Ralph L. Armstrong	515	347		Lot 14, Sec. 4, Broughton Dr.,
405 6, 1955	Johnston				Paul H. et al Nesley Snyder	515	359		Lot Buncombe St.
"	"				Reba, et al	515	359		
970 12, 1955	Johnson	Leslie H.			Frank E. Miller, Jr.	516	86		Glenwood acres. Lot 14, Elmira St.
1498 18, 1955	"			J. R., Jr.	Blake H. Johnson, et al	516	343		Park add. Lot 22, Carter St. Carver
3034 Feb. 3, 1955	"			James R., Jr.	H. W. Namby	517	481		Park add. Lot 23 Carter St. Carver
3191 4, 1955	"			H. B.	J. H. Lockaby	517	495	1 1/2	acres, Saluda Sp.
2195 4, 1955	"			H. B.	Henry A. Hard	517	521	1 1/2	acres, Saluda Sp.
3199 4, 1955	"	Ansel			Howard G. Allen	517	518		Cherokee Forest. Lot 303, Elizabeth Dr.

# DIRECT or GRANTOR Index to Deeds — Greenville County, S. C.

Cott Family Name Index No. 75  
Copyright 1949

To locate names, open at SURNAME INITIAL TAB and refer to Buff Sub-Index sheet for page reference.

Made by The Cott Index Company, Columbus, Ohio  
Sold by Walker, Evans & Cogswell Co., Charleston, S. C.

FILE NUMBER	GRANTORS FAMILY NAMES	GIVEN NAMES ABCDEFGHIH	GIVEN NAMES IJKLMNO	GIVEN NAMES PQRSTUVWXYZ	GRANTEES	BOOK	PAGE	No. of Acres	BRIEF DESCRIPTION, LOCATION, ETC. ( Not Warranted )
4158 Feb. 15, 1955	Johnson			A. J.	Margaret H. Vaughn	518	392		Hampton on Extra "Hill Crest" Part Lots 10+11, Blk A
4918 " 24, 1955	"	H. M. +	Mamie		J. C. Billingsley	519	191		Lot 21, Super Hwy (U.S. 29)
6093 " 9, 1955	"	B. H.			Charlie Elrod, et al	520	148		Lot 3, Gower St. city.
6126 " 9, 1955	"	Edna D.	et al	<i>Cancelled Donnie S. Lankford RMC</i>	Shell Oil Company	520	101		Lease Lot U.S. Hwy. 29 + Buncombe Rd.
6992 " 17, 1955	"	B. H., et al			" " "	520	101		
7151 " 18, 1955	"	Effie +		Thomas D.	Duke Power Co.	520	518		Right of Way.
9316 " 13, 1955	"	Herbert A.			Richard Earl Davis	521	4		Lot 4, S.W. 1/4, Sec. 1, Twp. 12 S., R. 1 E., S. 1 E.
10910 " 29, 1955	"	Maggie			William A. Vaughn	522	509		Lot South Washington ave.
13659 " 27, 1955	"	Harold E. et al			Robert H. Epper, et al	524	157		Lot 5, Nora Dr. Bruce Heights Bates Jr.
13648 " 27, 1955	"	Annie S. + John H.			Mildred C. Jarrard	526	246	0.40	acres, Elliott St. Marietta,
13868 " 30, 1955	"	Lucile A. et al			John C. Mann, Jr.	526	289		Trust Seed.
14041 " 31, 1955	"	L. O.		Williams	Kathryn C. Johnson	526	366	1.9	acres, White Horse Rd. Hills Sp.
15128 " 13, 1955	"	Ansell H.			A. K. Jenkins	526	410	2.80	acres, Highland Sp. Forest, Chick Spur Sp.
16254 " 24, 1955	"	Levi, Jr. et al			Arthur Kiernan Lamson	527	317		Lot 309, Elizabeth Dr. Cherokee from Augusta Rd. to White Horse Rd.
16516 " 28, 1955	"	Barton, et al			J. B. Orders	528	215	1.89	acres, S.W. Hwy. 291, (By. Camp)
14338 " 3, 1955	"	Cornie			Carl L. Belcher et al	528	364	13.21	acres, Highland Sp.
	"	B. W. et al			Shell Oil Company	526	531		Agreement Supplementing Deed 520
	"	Edna D. et al				526	531		

# DIRECT or GRANTOR Index to Deeds — Greenville County, S. C.

46  
(P)

REG. U. S. PAT. OFFICE *Chas McCott* County Indexes Since 1888  
An Identifying Trade Mark

To locate names, open at SURNAME INITIAL TAB and refer to Buff Sub-Index sheet for page reference.

Cott Family Name Index No. 75  
Copyright 1949

FILE NUMBER	GRANTORS	GIVEN NAMES	GIVEN NAMES	GIVEN NAMES	GRANTEES	BOOK	PAGE	No. of Acres	BRIEF DESCRIPTION, LOCATION, ETC. (Not Warranted)
DATE OF RECORD	FAMILY NAMES	ABCDEFGHIJ	IJKLMNOP	QRSTUVWXYZ					
17182 July 6, 1955	Johnson	Edna Laws, et al			William Laws of City of Greenville	529	117		(Less lot) Int. Lot, Cleveland Tp.
17222 " 6, 1955	"	Effie			Comm. of Public Works,	529	87	.8	of an acre, West. Tp Cherokee Forest, Chick Spgs. Sp.
17859 " 13, 1955	"	Ansel St.			French J. McGraw	529	460		Lot 318 Elizabeth Drive, Croftstone acre.
18752 " 23, 1955	"			H. H.	William J. Maloney	530	332		Lot 1 Sec. E. Broughton L. Saluda Tp.
19184 " 28, 1955	"	Annie S. + John H.			Evertie E. Reeves, et al	530	475		Lot, North River Road. Lane, Laughly Heights
19279 " 29, 1955	"	A. H.			Mary E. Johnson	530	513		Part Lots 30 + 31, Hawthorne King St. Anderson St. Highlands
19923 Aug. 5, 1955	"	Eugene E.			Edgar Thomas, et al	531	247		Lot 94, Somerset ave. (East Chick Spgs. Sp.)
20747 " 12, 1955	"			H. P.	H. E. Johnson, et al	532	12		Part Lot 18 Chain Dr. Saluda Tp.
20804 " 15, 1955	"	Lawrence, Jr.			B. S. Cochran	532	79	2 1/8	acres, Jugalo Road, Heights
22110 " 26, 1955	"	Harold E., et al			Thomas J. Trammell	533	127		Lot 3, Nora Dr. Bruce Cherokee Forest, Chick Spgs. Sp.
22784 Sep 2, 1955	"	Ansel			L. C. Sullivan	533	407		Lot 312, Elizabeth Dr. Coker Hill, Chick Spgs. Sp.
24771 " 23, 1955	"	Ansel			Miss Maple Hill, Jr.	535	213		Lot 325, Elizabeth L. Sherwood Forest
25646 Oct. 1, 1955	"			Robert E.	Ralph B. Keller	535	534		Lot 219, Scarlett St.
26115 " 7, 1955	"	Daniel			Minnie E. Johnson	536	216	1 28/100	acres, Bates Tp. Lane, Sec. A, Woodfields
27914 " 27, 1955	Johnston	Franklin Marion			Eva King	537	458		Lot 229, North Beaver Taylors, Chick Spgs. Sp.
28242 " 29, 1955	Johnson	J. B.			Lillie Virginia Walrond	538	4		lots 58 + 59, Taylor St.



# DIRECT or GRANTOR Index to Deeds — Greenville County, S. C.

Cott Family Name Index No. 75  
Copyright 1949

To locate names, open at SURNAME INITIAL TAB and refer to Buff Sub-Index sheet for page reference.

Made by The Cott Index Company, Columbus, Ohio  
Sold by Walker, Evans & Cogswell Co., Charleston, S. C.

46  
(9)

FILE NUMBER	DATE OF RECORD	GRANTORS FAMILY NAMES	GIVEN NAMES ABCDEFGHIJ	GIVEN NAMES JKLMNO	GIVEN NAMES PQRSTUVWXYZ	GRANTEES	BOOK	PAGE	No. of Acres	BRIEF DESCRIPTION, LOCATION, ETC. ( Not Warranted )
28274	Oct. 31, 1955	Johnston	(Betty Jane Johnston Robinson)			George H. Hester	538	17		Rd. Pisgah Mt. Tp. Part Lot 18, Haynesworth
28460	Nov. 2, 1955	Johnson	Betty Jane			Jannie Cooper	538	99		Graceland Cdm - Part Lot 466, Sec. B
29392	Nov. 11, 1955	"		Mrs. Laura		Ralph D. McKittrick	538	412		Mills Village - Sville - Lot 28, "B" Sr - Woodside
29889	" 17, 1955	"			J. J.	Constance J. Johnson	539	151		Paramount Park Lot 8, Crosby Circle
32405	Dec. 16, 1955	"			H. Herbert	Constance Jackson Johnson	541	182		Pleasant Valley - Lot 277, Prancer ave.
32400	" 16, 1955	"			Herbert	J. A. Bayne	541	231		Lot Hampton ave. Extn. Lots 10+11 Blk. A, Hill Crest,
32682	" 19, 1955	Johnston	Fred V. admr.		William	Gerald S. Tompkins, Jr.	541	260		Marshall Forest. Lots 90, 91, 92 + 93, Sylvan Way,
32797	" 21, 1955	Johnson	Albert Eugene, Jr.			Walter O. Moore	541	352		Elmwood Acres - Lot 15, Elmira St.
32938	" 22, 1955	Johnson	Clea H.			Frank W. Hess, Jr.	541	382		North Garden - Lot 4, North Garden Circle
33032	" 23, 1955	"		James M. Jr. et al		John Charles Morgan	541	432		Plot 5 Pleasant Valley - Lot 382, Prosperity Court,
33564	" 31, 1955	"	Alvin H. + Mary H.			L. O. Bell	542	83		Mt. Park - Lot 44 Blue Mt. Dr. Blue
33642	" 31, 1955	"	Harold E., et al			H. H.	542	88		College Heights Lot 124 Dintley ave.
1714	Jan. 19, 1956	"				L. Johnson	543	385		Sherwood Forest. Lot 126 Lakeland Blvd
2352	" 26, 1956	"	Clea H.			Harold Edmund	544	86		Blk. A, Hughes Heights. Lot 2, West Parker Rd.
2877	Feb. 1, 1956	"				Malton O. Camp	544	298		End - Cleveland Forest. Lot 85 + Part Lot 86, Trails
4120	" 15, 1956	"		James A.		Gladye W. Simmons	544	243		North Garden Lot 5, North Garden
				James A. Jr. et al		Donald Fred Waggoner	545			

# DIRECT or GRANTOR Index to Deeds — Greenville County, S. C. ✓

REG. U. S. PAT. OFFICE *Chas. M. Clegg* County Indexes Since 1888  
An Identifying Trade Mark

To locate names, open at SURNAME INITIAL TAB and refer to Buff Sub-Index sheet for page reference.

Cott Family Name Index No. 75  
Copyright 1949

46  
(R)

FILE NUMBER	GRANTORS	GIVEN NAMES	GIVEN NAMES	GIVEN NAMES	GRANTEES	BOOK	PAGE	No. of Acres	BRIEF DESCRIPTION, LOCATION, ETC. ( Not Warranted )
DATE OF RECORD	FAMILY NAMES	ABCDEFGH	IJKLMNO	PQRSTUVWXYZ					
4758 Feb. 23-1956	Johnson	Albert, et al			S. M. Forrester	546	66		Ant. Lot. near Mauldin,
5058 " 27-1956	"	Daniel			Maggie Seay	546	158	0.25	acres, Bates Sp.
5187 " 28, 1956	"	Clarice, et al			Florence Hamilton	546	233		Brill. Sp.
5817 " 5-1956	"	Harold E. et al			Joseph B. Watson	546	517		Int. Lot 46 Monaghan av. Bruce Heights.
6120 " 7, 1956	"	Brunell B. +	J. J.		Pilly Dean Ford	547	115		Lot 4 Nora Drive Heights, near Brill-
6345 " 9-1956	"	Harold			H. B. Nalley	547	246		Lot 26, Alice Ave. Poland
7080 " 19, 1956	"	Floyd R. + Nettie R. et al			City of Greenville	548	48		Option Lot U. S. Hwy. 291. Lake Colony, Saluda Sp.
7211 " 22-1956	"		James H. + Wilma		City of Greenville	548	153		tract 6, Sec B. Plat 1, Caroline Saluda Sp.
7408 " 21-1956	"			H. L. Dr.	" " et al	548	230		Lot 58, Sec. 2-a, Lazy City Saluda Sp.
7523 " 22, 1956	Johnston			Walter B.	Bennie Lee Johnston	548	303		Lot 8, Sec. 2 Lazy City, av., Buist Circle
7956 " 27-1956	Johnson	Harold E.			City of Greenville	548	496		1/2 Lot 11, Blk C. Buist Saluda Sp.
9403 Apr. 12 1956	"	Cleo H.			Duke Power Co.	550	111		Lot 7, Sec. 2, Lazy City
10106 " 19-1956	"		Kathryn E.		J. W. Cauley, et al	550	358		Right of Way along lot 10, 11, 12, 13 on Ruthledge Rd. which Sp. 2
10358 " 23-1956	"			et al Robert E.	J. D. Whiteside, et al	550	527		Lots 86, 87 + 88 Mt. Creek Rd. Circle, Mauldin S.C.
11509 May 4-1956	"	Harold			Duke Power Co.	551	533		Lot 23 + Part Lot 22, Hyde
11752 " 8, 1956	"	Annie Lou C. et al			Homer Styles	552	82	2/10	Right of Way Road. Bates Sp. Acres. Old Tigerville

# DIRECT or GRANTOR Index to Deeds — Greenville County, S. C.

Cott Family Name Index No. 75  
Copyright 1949

To locate names, open at SURNAME INITIAL TAB and refer to Buff Sub-Index sheet for page reference.

Made by The Cott Index Company, Columbus, Ohio  
Sold by Walker, Evans & Cogswell Co., Charleston, S. C.

( )

FILE NUMBER	GRANTORS FAMILY NAMES	GIVEN NAMES ABCDEFGHIJ	GIVEN NAMES JKLMNO	GIVEN NAMES PQRSTUVWXYZ	GRANTEES	BOOK	PAGE	No. of Acres.	BRIEF DESCRIPTION, LOCATION, ETC. ( Not Warranted )
DATE OF RECORD									
12492 May 15-1956	Johnston	Ellis M.			S. E. State Hwy. Dept.	552	390		Lot Elford St. Welcome Road.
12594 " 16-1956	Johnson		Mildred L.	et al	B. P. Lrenshaw	552	427		Int. Lot 17 (2.66 acres)
12555 " 16-1956	"			Robert E.	Janie M. Jenkinson	552	431		Lot cor. Ansel + Means Sts. Lot Thompson Rd.
12695 " 17-1956	"	Evelyn L.	et al		Josie L. Lloyd	552	509		Int. Lot 1 Richardson St. Cherokee Forest.
13323 " 24-1956	"	Ansel			Robert J. Moon, et al	553	185		Lot 313 Elizabeth Drive Rd. Austin Tp.
13348 " 25-1956	"	Evelyn P.			Ella Lewis J. Ladson	553	243		Tract 6, County (Ridge) Paris Mt. Tp.
14550 June 6-1956	"		Lola D.		O. L. Cole, et al	554	177		Lot 3, Hillandale Circle
15291 " 14-1956	"			Robert E.	Janie M. Jenkins et al	554	477		Lot cor. Ansel + means Sts. Weights.
15468 " 15-1956	"	Harold E.	et al		Mary A. Soderberg Burdick, Jr.	555	46		Lot 11, New Drive, Rebel Cherokee Forest, Chick Sps. Tp.
15740 " 19-1956	"	Ansel H.			Gulizard McKinley	555	126		Lot 315, Elizabeth Dr. Plat 5, Pleasant Valley.
15977 " 21-1956	"	Alvin H.			Lowell Webster Guthrie	555	244		Lot 383, Prosperity Court.
16845 July 2, 1956	"			Wayne Robert	J. M. Robinson	556	176	9.47	Acres, Grove Tp.
" " "	"			Ray H.	J. M. Robinson	556	179	9.47	Acres, Grove Tp.
" " "	"			H. F.	J. M. Robinson	556	185	9.47	Acres, Grove Tp.
" " "	"			James Fred et al	J. M. Robinson	556	188	9.47	Acres, Grove Tp.
" " "	"			Joe M. + V. L. Jr.	J. M. Robinson	556	191	9.47	Acres, Grove Tp.

# DIRECT or GRANTOR Index to Deeds — Greenville County, S. C.

REG. U. S. PAT. OFFICE *Chas. M. Cott* County Indexes Since 1888 An Identifying Trade Mark

To locate names, open at SURNAME INITIAL TAB and refer to Buff Sub-Index sheet for page reference.

Cott Family Name Index No. 75 Copyright 1949

FILE NUMBER	GRANTORS	GIVEN NAMES	GIVEN NAMES	GIVEN NAMES	GRANTEES	BOOK	PAGE	No. of Acres	BRIEF DESCRIPTION, LOCATION, ETC.
DATE OF RECORD	FAMILY NAMES	ABCDEFGHIJ	KLMNO	PQRSTUVWXYZ					( Not Warranted )
16838 July 2, 1956	Johnson	Harold F			Laura M. Johnson	556	206		Divorce -
" 17886	"	Laura M.			Harold F. Johnson	556	206		Divorce -
" 14-1956	"	Mary Hester			J. J. Cox	557	93		Ests. Chick Spg. Sp.
" 18362	"	Thomas			Jr. et al				Lot 21, Blk. D. Mayfair
" 19-1956	"	William			Henry R. McLauley	557	303		Circle, Plat 2, Summit Hills.
" 18346	"	Lorene			et al				Lot 110 + Part Lot 109, Maccamus
" 19-1956	"	Odie, et al			Jack P. Edwards	557	315	20	Bates Sp.
" 19588	"				Ms. Flora Scott	558	293		acres, Buncambe Rd.
Aug 1, 1956	"								Int. Lot 5, Haynie St.
" 19719	"				Robert E.				Blvd. Belle Meade.
" 2-1956	"	Harold E, et al			Joseph B. Seaborn	558	305		Lot 119 West Dorchester
" 19836	"	Lillian			et al				Heights.
" 3-1956	"	Edward			Abbie Henry E. Barnier	558	373		Lot 6 Nora Dr. Bruce
" 19941	Johnston	William			Inez Bates	558	479		St. + Gallivan ave. city.
" 6-1956	"	Corington			Inez Bates	558	476		Int. Lot 60, cor. Bennett
" 19941	"				et al				St. + Gallivan ave.
" 6-1956	"				M. E. B. et al	558	478		Int. Lot 60, cor. Bennett
" 19941	"				et al				Gallivan ave.
" 6-1956	"				Robert E.	558	478		Int. Lot 60, cor. Bennett St. +
" 21130	Johnson				George F. Turbyme	559	395		St. Gallivan ave. city.
" 20-1956	"				et al				Lot 60 cor Bennett
" 21408	"				Robert E.	559	474		Blvd. Belle Meade.
" 22-1956	"				Joseph S. Boyle, et al	559	474		Lot 118 West Dorchester
" 22388	"				H. C. Jr.	560	429		Mauldin.
Sep 4, 1956	Johnston	A. E. Jr.			The City of Greenville	560	429		Part Lot 22, Hyde Circle,
" 22733	"				Frank Winer Lumber	561	22		Saluda Sp.
" 7-1956	"								Lot 9, Sec. 2, Lazy City
									Pecan Terrace, Gantt Sp.
									Lot 61, Mayflower Ave.

# DIRECT or GRANTOR Index to Deeds — Greenville County, S. C.

Cott Family Name Index No. 75  
Copyright 1949

To locate names, open at SURNAME INITIAL TAB and refer to Buff Sub-Index sheet for page reference.

Made by The Cott Index Company, Columbus, Ohio  
Sold by Walker, Evans & Cogswell Co., Charleston, S. C.

46  
( )

FILE NUMBER	GRANTORS FAMILY NAMES	GIVEN NAMES ABCDEFGH	GIVEN NAMES IJKLMNO	GIVEN NAMES PQRSTUVWXYZ	GRANTEES	BOOK	PAGE	No. of Acres	BRIEF DESCRIPTION, LOCATION, ETC. ( Not Warranted )
DATE OF RECORD									
22973 Sep. 10-1956	Johnson	Ansel H.			S. V. Thomason, Jr.	561	98		Lohrwoke Forest. Lot 310, Elizabeth Dr.
23146 " 12-1956	"			Robert E.	Joe J. Farlow	561	230		Belle Meade. Lot 117 West Dorchester Blvd
23839 " 20-1956	"		Mary Irene		Ira L. McBarson	561	479		Int. 2 acres, Cleveland Sp
24329 " 26-1956	"	Cleo H.			Raymond Vaughan	562	151		Hughes Heights - Lot 1, Blk. B. West Parker Rd
24466 " 27-1956	Johnston			et al	Ressie Mae Willie Fay Johnston	562	190		Lots 3, 4 + 5, Hwy to 253 Paris Mt. Orchards. Chick Spg. Sp
24882 Oct. 2-1956	Johnson	C. C.			Paul M. Vernon Co.	562	342	1.0	near Slater - acre, Inglen Road
26295 " 18-1956	"	Harald +		Willie M.	Southern Bell Tel. + Tel.	563	394		General Permit. Sixth St. Woodside Mills
26562 " 22-1956	"			Rosa S.	Homer Johnson	563	534		Int. Lot 15, Sec. B, West Cherokee Forest, Chick Spg. Sp
27028 " 26-1956	"	Ansel H.			John Tierney et al	564	146		Lot 326, Elizabeth Drive Hampton Terrace.
27568 Nov. 2-1956	"			Robert E.	Dennis H. Edwards	564	362		Lot 41, Lisa Dr., Wade Elizabeth Dr. Cherokee Forest
28024 " 8-1956	"	Ansel H.			James J. Simmons	565	54		Lot 318, Cor. Edwards Rd. + Ave. Marietta.
29488 " 27-1956	"	B. L., Sr.			George H. Harrill	566	126		Part Lot 44, Blk. 1, Cleveland Orchards, Chick Spg. Sp
29784 " 30-1956	Johnston			Willie Fay	Ressie Mae Johnston	566	278		Lots 4 + 5, Hwy. 253, Paris Mt Hwy. 25 Beta Sp.
30622 Dec. 11-1956	Johnson		Loune		Jack O. Edwards, et al	567	46	17	acres, Binesboro Rd. 71 & St. Slater Village
30603 " 11-1956	"	Annie S. et al			Willie Mae Epps	567	53		Lot 15, Blk. D, Lindber

# DIRECT or GRANTOR Index to Deeds — Greenville County, S. C.

REG. U. S. PAT. OFFICE *Chas McCott* County Indexes Since 1888 An Identifying Trade Mark

To locate names, open at SURNAME INITIAL TAB and refer to Buff Sub-Index sheet for page reference.

Cott Family Name Index No. 75 Copyright 1949

FILE NUMBER	GRANTORS	GIVEN NAMES	GIVEN NAMES	GIVEN NAMES	GRANTEES	BOOK	PAGE	No. of Acres	BRIEF DESCRIPTION, LOCATION, ETC.
DATE OF RECORD	FAMILY NAMES	ABCDEFGH	IJKLMNO	PQRSTUVWXYZ					( Not Warranted )
1142 Jan. 14-1957	Johnson			Thomas	<i>et al</i> L. Charles E. Fowler Baptist Church	569	81		Heights Lot 27, Sec. E. Washington
1204 15-1957	"			R. Kinard	Angusta Heights	569	127		Part Lot 2, Angusta Rd. Marietta, Bates Sp.
1370 17-1957	"	B. J.			Jewell E. Brooks	569	186		Lot 43, Blk. 1, Cleveland ave.
2180 26-1957	"	Gerald	B., <i>et al</i>		L. Charles D. Coleman, Jr.	569	519		Lot 7, Sec. 2, Duke St. Duncan mill village.
"	"		Margaret J., <i>et al</i>		" " " "	569	519		
3962 Feb. 16-1957	"			O. M.	George B. Peterson	571	235	10	acres, Bates Sp. Hampton Terrace.
5584 Mar. 6-1957	"			Robert E.	H. H. Bagwell	572	304		Lot 48 Lion Dr. Nade, near Slater -
5748 8-1957	"	C. C.			Paul M. Vernon	572	415	1	acre, Inglow Road. Bates Sp.
8747 Apr. 12-1957	"			O. M.	William N. Whitfield, Jr.	574	536		Lot, Farm view Rd.
8932 15-1957	"	Harold	Frank, <i>et al</i>		Kathleen J. Hancock	575	63		Int. Tracts, Grove Sp.
"	"		Joe M., <i>et al</i>		" " "	575	63		
8919 Apr. 15-1957	"		Hendricks, <i>et al</i>		Kathleen J. Hancock	575	69		Int. Tracts, Grove Sp.
8919 15-1957	"		Ray Hayne		Kathleen J. Hancock	575	75		Int. Tracts, Grove Sp.
9039 16-1957	"	Columbus		James Fred + Robert	Kathleen J. Hancock Jr., <i>et al</i>	575	108	.50	of an acre, which Spgs. Sp. Parker Rd. Hughes Heights Subd.
9369 19-1957	"	Leola H.			Christopher C. Johnson	575	217		Lot 4 + Part Lot 5 Blk. 2, West Heights, Marietta, Bates Sp.
9420 19-1957	"	B. J.			Jerry Caldwell, <i>et al</i>	575	238		Lot Circle Dr., Cleveland
					Mrs. L. O. Baker	575	238		

# DIRECT or GRANTOR Index to Deeds — Greenville County, S. C.

Cott Family Name Index No. 75  
Copyright 1949

To locate names, open at SURNAME INITIAL TAB and refer to Buff Sub-Index sheet for page reference.

Made by The Cott Index Company, Columbus, Ohio  
Sold by Walker, Evans & Cogswell Co., Charleston, S. C.

FILE NUMBER	GRANTORS FAMILY NAMES	GIVEN NAMES ABCDEFGH	GIVEN NAMES IJKLMNO	GIVEN NAMES PQRSTUVWXYZ	GRANTEES	BOOK	PAGE	No. of Acres	BRIEF DESCRIPTION, LOCATION, ETC. ( Not Warranted )
DATE OF RECORD									
9720				et al					Sainfield Area, Kantt Sp.
Apr. 23. 1957 10466	Johnson			Robert E.	William D. Robinson	575	327		Lot 1, Sec. 2, Sainfield Rd. Bates Sp.
May 2. 1957 10957	"		Kenneth H.		Marshall A. Mullinax	576	113	0.6	acre, Farmview Rd.
" 8. 1957 10958	"			H. B.	Eva Smith	576	310	11%	acres, Saluda Sp.
" 8. 1957 11223	"			H. B.	Fannie Cox Ward	576	313	8.15	acres, Saluda Sp. Estate, Bates Sp.
" 10. 1957 11462	"	Daniel			Minnie Johnson	576	358		Part Tract 2, S. J. Bates
" 14. 1957 12023	"			R. A.	J. Cecil Johnson	576	452		Lot, Fork Shoals Rd.
" 20. 1957 13994	"			H. B. H. et al	Clara Bell Buchanan	577	86	8.5	acres, Saluda Sp. 0.06 acres + 0.06 acres
Jun. 12. 1957 14112	"		Matthi League		J. B. Moore, et al	578	341		3 Parcels = 3 1/2 acres, Road.
" 13. 1957 14216	"	C. C.			J. H. Johnson	578	348		Int. Lot, Old Buncombe Johnson Miller no. 2 village
" 14. 1957 14387	Johnston		Lillian J.	et al	Mamie M. Tomlinson	578	429		Lot 12, Blk. K, 7 <sup>th</sup> Ave.
" 17. 1957 14732	Johnson		J. H.		Lawrence L. Johnson	578	459		Lot Old Buncombe Rd.
" 20. 1957 14893	"	Horace D.			S. J. Bragg	579	35		Lot 5 Saluda Sp. which Spgs. Sp.
" 24. 1957 14877	"		Louie		Charles Rosemond	579	147		Lot 5, County Road Summit Dr. Parkville
" 24. 1957 15207	Johnston		Linton	Sullivan	H. David McGill	579	100		Part Lot 3, Blk. 1, Sec. A.
" 26. 1957 15267	Johnson	C. C. +	J. H.		Sarah C. Kelley	579	228	7.5	acres, Ingalls Rd. Oakdale St. Hugh's High
" 27. 1957	"	Clea	H.		Thomas A. Finley, Sr.	579	260		Lot 6 + Part Lot 5, Blk. 1

# DIRECT or GRANTOR Index to Deeds — Greenville County, S. C.

REG. U. S. PAT. OFFICE *Chas. McCott* County Indexes Since 1888  
An Identifying Trade Mark

To locate names, open at SURNAME INITIAL TAB and refer to Buff Sub-Index sheet for page reference.

Cott Family Name Index No. 75  
Copyright 1949

46  
( )

FILE NUMBER	GRANTORS	GIVEN NAMES	GIVEN NAMES	GIVEN NAMES	GRANTEES	BOOK	PAGE	No. of Acres	BRIEF DESCRIPTION, LOCATION, ETC. (Not Warranted)
DATE OF RECORD	FAMILY NAMES	ABCDEFGHIJ	IKLMNO	PQRSTUVWXYZ					
16448 July 12-1957	Johnson	Annie Louise	Louise	, et al	James H. Lelark	580	227		Enoree River, O'Neal sp. Guitalaim Int. 89 1/2 acres, on Jacobs Rd., South sp.
16616 " 15-1957	"			Hayne	Billy J. Johnson	580	279		Part Lot 4, Blasingame Rd. Dr., Blue Mountain Park.
17117 " 19-1957	"	Harold E.	E.	, et al	Charles Philip Myers	580	431		Lot 43, Blue Mountain, Seminole Dr., Sunset Hills.
18082 " 30-1957	"			H. P.	Homes, Inc. of Greenville, S.C.	581	252		Part Lot 65, Fair St., Lot 47 Cherokee Forest.
18289 Aug. 1-1957	"	Ansel H.	H.	Mr.	George H. Plowden	581	336		Lot 332, Elizabeth St., Duncan Rd. Paris mt. sp.
19522 " 16-1957	"			Marian Martin, et al	James B. Martin	582	335		Int. 1 acre (Part Lot 4) Bates sp.
19667 " 19-1957	"			P. M.	H. B. Gaines	582	393		2 Tracts = 2.85 acres
19863 " 21-1957	"	Billy B.	B.	, et al	Roy A. Peace	582	462		Lot 118 Stratford Rd., South Forest Estates.
20628 " " "	"			Margaret Peace, et al	" " " et al	582	462		Hampton Blvd. Lot 57, Lisa Dr., Wade
21522 " 29-1957	"	Harold E.	E.	, et al	Harry J. Campbell	583	195		1 acre, Saluda sp. Heights.
21876 Sep. 10-1957	"			J. Charlie	Mrs. Louise J. Hughes	584	67		Lot 8 Nora Drive, Bruce Moreley, City
21925 " 13-1957	"	Harold E.	E.	, et al	Hugh C. Leary, et al	584	165		Int. Lot 36, Prop. Fegan + Chick Spgs. sp.
22352 " 14-1957	"			Natie, et al	A. E. McKinley	584	215		Part Lot 18 Grain Dr.
23152 " 19-1957	"			H. P. Jr.	H. E. Johnson, et al	584	344		Agreement.
23152 " 30-1957	"			Walter D.	Mills F. Steele	585	109		Marietta, Bates sp.
24135 Oct. 11-1957	"	B. F.	B.	, Sr.	George H. Harrill	585	486		Part Lot 44, Bk. 1.



# DIRECT or GRANTOR Index to Deeds — Greenville County, S. C.

Cott Family Name Index No. 75  
Copyright 1949 A-141580

Open at Proper Tab according to First Letter or Letters of  
Name and refer to Buff Sub-Index sheet for page reference.

Made by The Cott Index Company, Columbus, Ohio  
Mfg. Cott Patent Index Systems—M

( )

FILE NUMBER	GRANTORS FAMILY NAMES	GIVEN NAMES ABCDEFGHIJ	GIVEN NAMES KLMNO	GIVEN NAMES PQRSTUVWXYZ	GRANTEES	BOOK	PAGE	No. of Acres	BRIEF DESCRIPTION, LOCATION, ETC. ( Not Warranted )
DATE OF RECORD									
25417 Oct. 28, 1957	Johnson		Minnie		Albert Springfield, et al	586	410	1.28	acres, Bates Tp. at River Falls Cleveland Tp.
25892 Nov. 2, 1957	"	Annie E.	John H.		Alice H. Long	587	79		Lat 50 D. B. Trappe Land Court, sec. 2 Stone Land Co. Rear part Lots 15 & 16 Simmons
26348 " 9, 1957	"	Clyde E.	Irene		H. A. Bryant, et al	587	307		
27657 " 26, 1957	"	C. C.			Frank H. DeBuck	588	247	4.31	acres, Jugaloo Rd.
28200 Dec. 3, 1957	"		James H., Jr		Frank S. Kaffney	588	468		Lot 3, Atwood St. Cleveland Tp.
29478 " 19, 1957	"	Ellis C.			P. J. Hood	589	438	24.57	acres, Gap creek Rd. near Juddson Mills - Lot 11, Heatherly Dr.
30051 " 28, 1957	Johnston	Hazel	Hickman	et al	Beatrice H. Seymour	590	69		
30228 " 31, 1957	Johnson		Lerene		Jerry H. Glenns, et al	590	146		Tract Bates Tp. Circle Donaldson Heights - Lot 9, Harseshoe.
845 Jan. 11, 1958	"			R. A.	Robert E. Halcombe	590	497		
1135 " 15, 1958	"			P. M.	H. C. Johnson	591	94	0.37	of an acre, Bates Tp. Hampton Terrace Lot 37, Lisa Dr. Wade
2111 " 27, 1958	"			et al Robert E.	Carl M. Gustafson	591	506		
2390 " 30, 1958	"	George D. Ex.		et al	Gerald Jablon	592	27		Lots 942 & 943
2390 " 30, 1958	"	Edwin H. Ex.		et al	"	592	27		
3089 Feb. 7, 1958	"		J. Charles		George M. Johnson	592	315	8.80	acres, Saluda Tp.
4373 " 24, 1958	"			P. M.	Lillie J. M. Combe	593	269	2.37	acre, Bates Tp.
5268 " 5, 1958	"	Cancelled Ollie Farnsworth R.M.C.	5-1-58 Irene P.	# 10370	Inc. et al Ettwell Mortuary	594	89		Travelers Rest - Lease Lot 37, Love Estate

# DIRECT or GRANTOR Index to Deeds — Greenville County, S. C.

REG. U. S. PAT. OFFICE *Chas. McColl* County Indexes Since 1888 An Identifying Trade Mark

Open at Proper Tab according to First Letter or Letters of Name and refer to Buff Sub-Index sheet for page reference.

Cott Family Name Index No. 75 Copyright 1949 A-141580

FILE NUMBER	GRANTORS	GIVEN NAMES	GIVEN NAMES	GIVEN NAMES	GRANTEES	BOOK	PAGE	No. of Acres	BRIEF DESCRIPTION, LOCATION, ETC. (Not Warranted)
DATE OF RECORD	FAMILY NAMES	ABCDEFGHIJ	KLMNOP	QRSTUVWXYZ					
6152 Mch 15-1958	Johnson	Ansel			et al Robert M. Powell	594	400		Map 2, Cherokee Forest, Chick Spgs. 2p Lot 14, Hindemere Drive
7166 " 27-1958	"	Emmie L.			et al L. L. Brooks	595	125		Sherrill Court Lot 47, Woodmont Ave.
7625 Apr 2-1958	"	Harold E.			et al John S. Hasbarn	595	385		Hampton Terrace - Lot 55, Lisa Dr. Wade
8039 " 7-1958	Johnston		Linton S.		J. Claude Vale	595	528		Murray Estate, Chick Spgs. 3p Lot 5, Blk. J. Murray Dr.
8582 Apr 11-1958	Johnson	Annie +		R. J.	Jeanne D. Thratt	596	199		Luckytown Lots 25 & 26, Sec. 16
9895 " 25-1958	Johnston	Bessie Mae	Barnett		Ben S. Irwin, et al	597	151		Allen Grove Park Lot 43, Underwood Ave.
10369 May 1-1958	Johnson	Irene C.			et al Stilwell Mortuary	597	411		Travelers Rest Lease Lot 34, Love Estate
10744 " 6-1958	"	Ewald B.	Margaret J.		Ernie P. Jennings	597	520		Sherwood Forest - Lot 155, Scarlett St.
12629 " 27-1958	"			P. M.	Duke Power Co.	599	139		Right of Way -
14038 June 19-1958	"	Mary C.			Lewis J. Campbell	600	284		Lot, Grove Sp.
14617 " 19-1958	"	Mary C.			George H. Campbell	600	287		Lot, Grove Sp.
14988 " 24-1958	"	Edford D.			et al John H. Gillespie	600	457		Road Lot, Old Buncombe
14989 " 24-1958	"	Clarence C.			et al Edford D. Johnson	600	458		Road Lot, Old Buncombe
2162 July 21-1958	"	General + Janie,			et al Edward J. Nasser	602	312		Sto. Lot A, cor. Casey + Jenkins
2313 " 23-1958	"	Leola H.			et al John E. Bishop	602	401		Lot 29, Elaine Ave.
3420 Aug 4-1958	"	Mabel Lee S.			Le D. Vaught	603	237		Sec. III, Lake Forest Subd Lot 169, Hermitage Rd.

# DIRECT or GRANTOR Index to Deeds — Greenville County, S. C.

Cott Family Name Index No. 75  
Copyright 1949 A-141580

Open at Proper Tab according to First Letter or Letters of  
Name and refer to Buff Sub-index sheet for page reference.


Made by The Cott Index Company, Columbus, Ohio  
Mfg. Cott Patent Index Systems—M

FILE NUMBER	GRANTORS FAMILY NAMES	GIVEN NAMES ABCDEFGHIJ	GIVEN NAMES KLMNO	GIVEN NAMES PQRSTUVWXYZ	GRANTEES	BOOK	PAGE	No. of Acres	BRIEF DESCRIPTION, LOCATION, ETC. ( Not Warranted )
DATE OF RECORD									
4801					<i>etal</i>				
Aug 20. 1958	Johnson	Harold E.			Robert E. Ebert, Jr.	604	382		Lot Kelandon ave.
5346	"								
" 26. 1958	"			Mittie B. + J. J.	H. H. Johnson, et al	605	71	75	acres, Austin sp.
5631	"								
" 28. 1958	"			Jimmy Phillips	Perry S. Luthi, Jr.	605	161		Lot 16, Aiken Circle
6244	"								
Sep 5. 1958	"			P. M.	Greenville County	605	462		50ft. R 7th. Bates Sp. White Oak Subd.
6441	"								
" 8. 1958	"			Norman Boyd, Jr.	James A. Carter	605	543		Lot 51, Sewanee ave.
6561	"								
" 9. 1958	"			James H. + Hulma	A. M. Ford, et al	605	546		Green St. Green, Chick Spg. Sp. Lots 12, 13, 14, 15, 16, 17 + 18.
7054	"								Chick Spg. Sp.
" 15. 1958	"	Alice	(Few)		Hazel Colley	606	219		Lot 25, Crain Dr.
8470	"								
" 30. 1958	"			R. F., Ex.	H. H. Wright, et al	607	217		Lot South Washington ave. 2. Lohrbee Forest
8801	"								
Oct 3. 1958	"	Anell			Floyd M. Hillis, Jr.	607	435		Lot 43, Hindemere Dr. map St. McDaniel Heights.
10193	Johnston			James Shuttleworth	Laura Echols Johnston	608	343		Lot 44 + Part Lot 45, Cleveland
" 17. 1958									
11003	Johnson			H. B.	Frank Cox, et al	609	193	18.09	Acres, Schula Sp. Hampton Terrace
" 28. 1958									
10991	"				Robert E. + et al	609	197		Lot 51, Lisa Dr. - Wade
" 28. 1958									
11364	"								
" 31. 1958	"			P. M.	Paul M. Vernon	609	321	1.2	acres, Bates Sp. Green, S.C. Chick Spg. Sp.
12323	"								
Nov. 12. 1958	"				Mamie Lee Childress	610	207		Lot, Davenport Ave. near City
12402	"								
" 12. 1958	"	Harold E. et al			Beattie R. Jones, Jr.	610	220		Lot 110 Chandler St. -
13916	Johnston								
Dec. 1. 1958				John E. Jr. + et al	Greenville Art. Assn	611	3.50	5	acres Pelscotte St. + South

# DIRECT or GRANTOR Index to Deeds — Greenville County, S. C.

46  
( )

REG. U. S. PAT. OFFICE *Chas. McCott* County Indexes Since 1888 An Identifying Trade Mark

 Open at Proper Tab according to First Letter or Letters of Name and refer to Buff Sub-Index sheet for page reference.

Cott Family Name Index No. 75  
Copyright 1949 A-141580

FILE NUMBER	GRANTORS	GIVEN NAMES	GIVEN NAMES	GIVEN NAMES	GRANTEES	BOOK	PAGE	No. of Acres	BRIEF DESCRIPTION, LOCATION, ETC. (Not Warranted)
DATE OF RECORD	FAMILY NAMES	ABCDEFGHIJ	IJKLMNOP	QRSTUVWXYZ					
14192 Dec. 4-1958	Johnson			H. P.	E. A. Styles Sub. Sist. Comm.	611	476		+ Mancee N. Cavin Est. Chick Spgs. Ga. Part Lots 18+19 Prop. John B.
14378 " 5-1958	"		James J.		Parker Slater + Sever	611	499		Right-of-Way + another Lot Gault Sp.
14497 " 8-1958	"		Russell		Edith Loran Johnson	612	31		Lot. Sunset Dr. Gault Sp. Dr. Gault Sp.
14647 " 9-1958	"	Annie S. + John H.		Russell	"	612	32		Lots 18+19, Hillcrest + Release Agreement.
14736 " 10-1958	"	J. Charles			City of Greenville	612	87		Deed to Right-of-Way Release Agreement
14749 " 10-1958	Johnston	George M.		R.	"	612	104		Right of Way + Release Lot 13 + Part Lot 12 on County road leading from Super Hwy. 29 to Lee Road
14833 " 11-1958	Johnson	Beulah V. et al			Investm. Co. Inc. Southern Mortgage	612	143		St. + Int. Strip Int. Lot H. Elford
15987 " 23-1958	Johnson			et al Raymond	Kenneth M. Wester	613	46		Lot 32, Blk. S. Heister St. S. Slater + Sons, Bates Sp.
17060 Jan. 7-1959	"		Mary Ruth, et al		"	613	46		Saluda Sp.
17941 " 15-1959	"	Albert Everett		H. A.	Gladys Carter Howard	613	504		Strip. Gap Creek Rd.
18761 " 23-1959	"	Harold			Mary H. Griffin, et al	614	401		Lot 18, Wallis St.
18762 " 23-1959	"	Harold			McCoble Oil Co. a Corp	615	213		Lot S.C. Hwy. 291
	"	Harold			"	615	214		Lot S.C. Hwy. 291

# DIRECT or GRANTOR Index to Deeds — Greenville County, S. C.

Cott Family Name Index No. 75  
Copyright 1949 A-141580

Open at Proper Tab according to First Letter or Letters of  
Name and refer to Buff Sub-Index sheet for page reference.

Made by The Cott Index Company, Columbus, Ohio  
Mfg. Cott Patent Index Systems—M


46  
( )

FILE NUMBER	GRANTORS FAMILY NAMES	GIVEN NAMES ABCDEFGH	GIVEN NAMES IJKLMNO	GIVEN NAMES PQRSTUVWXYZ	GRANTEES	BOOK	PAGE	No. of Acres	BRIEF DESCRIPTION, LOCATION, ETC. ( Not Warranted )
DATE OF RECORD									
19257									
Jan. 28-1959 19324	Johnston			John E. Jr. et al	Marie D. Meetz Sub. Dist. Comm.	615	459		Washington St. City Lots 14 + 14 a + a Strip, East
29-1959 21005	Johnson			James J.	Parker Water + Sewer	615	493		Right of Way Hillcrest Trk.
Feb. 16-1959 21257	"			Russell	Edith Lorrain Johnson	617	103		Lots 16 + 17 + Part Lots 35 + 36 Lake Colony, Schuda Sp.
18-1959 21370	"	Bobby, et al			The City of Greenville	617	215		Tract 54, Sec. 4, Plat 4, Carolina Hwy. 14, Austin Sp.
19-1959 21475	"	Donald J. +		J. J.	Lena A. Looper	617	239	8.05	Acres (Tract 10) State Gardens, Butler Sp.
20-1959 22519	"	"		Norman B., Jr. et al	J. H. Mauldin	617	287		Lot 32, Astor St., McSwain
Mar. 3-1959	"	"		Robert E.	Lawrence L. Bell	618	157		Lot Hyde Circle, Mauldin
" " "	"	"		Mary Ellen Smith, et al	" " "	618	157		Highland Sp.
23965	"	"		"	"				Tracts 1, 2, 3 + 4 = 15.15 Acres, Restrictions of Glendale.
17-1959 24240	"	G. B.		et al	Fred E. Mason, et al.	619	226		Agreement Removing Creek Rd. Cleveland Sp.
20-1959 24542	"	"		Robert E.	Glendale	619	397		Correction Deed. Lot Gap
23-1959 24852	"	"		H. A.	John Charles Barnett et al	619	452		Acres, Bates Sp.
26-1959	"	Daniel + Minnie			Calvin D. Corn et al	620	80	8.76	Drive, Cherokee Forest, Chick Spgs. Sp.
25257	"	"			Edward H. Evans	620	277		Lot 302 + 1/2 Lot 301, Elizabeth
30-1959 25882	"	Ansel W.			Ralph L. Hamley, Jr.	620	496		Made Hampton Terrace Lot 60, Humming Bird Circle
Apr. 4-1959 26548	"	Harold E.			Ellen B. Mitchell et al	621	292	1.16	Acres, Highland Sp.
11-1959 27135	"	"		Irene, et al		621			Blue Mtn. Park.
16-1959	"	"		J. E.	Rupert A. Elliott	621	482		Lots 30, Blue Mountain

# DIRECT or GRANTOR Index to Deeds — Greenville County, S. C.

46

REG. U. S. PAT OFFICE *Chas McCotts* County Indexes Since 1888 An Identifying Trade Mark

 Open at Proper Tab according to First Letter or Letters of Name and refer to Buff Sub-Index sheet for page reference.

Cott Family Name Index No. 75  
Copyright 1949 A-141580

FILE NUMBER	GRANTORS	GIVEN NAMES	GIVEN NAMES	GIVEN NAMES	GRANTEES	BOOK	PAGE	No. of Acres	BRIEF DESCRIPTION, LOCATION, ETC.
DATE OF RECORD	FAMILY NAMES	ABCDEFGH	IJKLMNO	PQRSTUVWXYZ					( Not Warranted )
27036 Apr. 16. 1959	Johnson		Oscar		Mary D. Jenkins	621	497		Part Lot 7, Est. Robert Arnold Cablawr Sp. also Lot being
" " "	"		"	et al	" " "	621	497		Part of Prop. Robert Arnold, Cablawr Sp.
27345 " 20. 1959	"			Robert E.	George E. Knickerbocker	622	85		Subd. near Mauldin
27827 " 23. 1959	"			et al	Mary Thomas	622	187		Lot 82 Fairfield Rd. Glendale
28424 " 29. 1959	Johnston		Lillie Thomas		Melba J. Henley, as Tr.	622	445		Lot Oscar St. 13th Life
29510 May 8. 1959	Johnson		Kate A.		Ward L. Stone	623	334		Part ex. Jones + Oscar Sts. + Rowley St
30384 " 18. 1959	"	Herman W. et al			Jimmie L. McAlhaney	625	111		Part Lots 27 + 28, formerly Bushner St. City
" " "	"	Christine Burns, et al			" " "	625	111		Lots 1 + 2 + 4 acre, Hole St.
31256 " 26. 1959	"			et al	Broughton H. Jolley	625	421		Triangle strip County Road, Butler Sp.
31257 " 26. 1959	"			et al	C. H. Duncan	625	433		Maysair Est. Chick Spgs. Sp.
31513 " 28. 1959	"			H. P.	D. J. Wilson	625	492		Lots 60 + 61, Sutton Sp.
33299 June 12. 1959	"	Harold E.			Jillie Y. Skidmore	627	14		Sp. Maysair Est.
33385 " 15. 1959	"	Harold			Luella Eckloeman	627	43		Lots 62 + 63, Blk. D Sutton New Rd. Chick Spgs. Sp.
377 " 30. 1959	Johnston	(Bladys, Johnston Callahan)			Lillie M. Edwards	628	360		Lot 7, New road (Lake Ave. Augusta Road Ranches.)
1484 July 10. 1959	Johnson	Bladys D.			Duke Power Co.	629	195		Lot 230 + Part Lot 229 Hatling By-Pass 291 + Int in Strip
2711 " 22. 1959	"	Bertha Martin			Walter J. Smith	630	215		Triangular lot on Lot, Gurrany St
	"			Robert E.					Right of Way Glendale Mauldin Austin Sp
	"								Lot 67, Fairfield Rd.

# DIRECT or GRANTOR Index to Deeds — Greenville County, S. C.

Cott Family Name Index No. 75  
Copyright 1949 A-141580

Open at Proper Tab according to First Letter or Letters of  
Name and refer to Buff Sub-Index sheet for page reference.

Made by The Cott Index Company, Columbus, Ohio  
Mfg. Cott Patent Index Systems—M

FILE NUMBER	GRANTORS FAMILY NAMES	GIVEN NAMES ABCDEFGH	GIVEN NAMES IJKLMNO	GIVEN NAMES PQRSTUVWXYZ	GRANTEES	BOOK	PAGE	No. of Acres	BRIEF DESCRIPTION, LOCATION, ETC. ( Not Warranted )
DATE OF RECORD									
3853 July 31-1959	Johnson	Ansel H.			H. R. Hamil, et al	631	66		map 2 Cherokee Park Lot 34, Hindemere Dr.
6451 Aug. 25-1959	"		Nettie R.		Ann C. Williams	632	445		Lots 41 + 42 Parker Rd. Grutt Sp!
7025 " 31-1959	"	Elwood L.			A. P. Adams, et al	633	127		Lot 18, Newland Dr.
7343 Sep. 3-1959	"	Edford			John W. Gillespie, et al	633	291		Lot Old Buncombe Rd.
7342 " 3-1959	"	Clarence C.			Edford Johnson	633	268		Lot Old Buncombe Rd.
7965 " 9-1959	"	Daniel			J. C. Lopez, et al	633	516	5.62 acres,	Bates Sp.
7833 " 9-1959	"	C. W. + June B.			John Earl Vaughn	633	499		Lot 120, Mc. Mabin Dr.
8278 " 12-1959	"	Edith L. et al			Lynnwood Acres	634	115		Protective Covenants Park, Paris mt. Sp.
8518 " 15-1959	"	Harold E.			James H. Trammell	634	204		Lot 45, Blue Mountain of Overbrook Land Co.
9158 " 22-1959	Johnston	Chester H.			Ardyth A. Johnston	634	440		Int. Part Lot 2, Subd. West 1 Chestnut Hills
9477 " 24-1959	Johnson	Clyde Franklin			L. A. Moseley, et al	635	3		Lot 125, Sequoia Dr.
9665 " 26-1959	"	Gene, et al			Cleo M. Andrews	635	96		Lot, Bushhorn Rd - Chick Spgs. Sp.
	"	Darlene Loftis, et al			"	635	96		
10176 Oct. 1-1959	Johnston			H. Harold	H. F. James, et al	635	342		map 3 Int. Lot 'a' Stone ave house on - Hi. Coleman Road
11688 " 16-1959	Johnson	Annie Sue S. et al			Claude O. Daniel	636	469		Contract - 64 acres + 5 Room near Greer, Chick Spgs. Sp.
12169 " 21-1959	"		Mark D. et al		Ben H. Waters	637	55		Pat 8, Holly Circle, Pinebrook

# DIRECT or GRANTOR Index to Deeds — Greenville County, S. C.

46

REG. U. S. PAT. OFFICE *Chas. M. Cott* County Indexes Since 1888 An Identifying Trade Mark

Open at Proper Tab according to First Letter or Letters of Name and refer to Buff Sub-Index sheet for page reference.

Cott Family Name Index No. 75 Copyright 1949 A-141580

FILE NUMBER DATE OF RECORD	GRANTORS FAMILY NAMES	GIVEN NAMES ABCDEFGH	GIVEN NAMES IJKLMNO	GIVEN NAMES PQRSTUVWXYZ	GRANTEES	BOOK	PAGE	No. of Acres	BRIEF DESCRIPTION, LOCATION, ETC. ( Not Warranted )
12/6/54 Oct. 21, 1959	Johnson		Kate S et al		Ben H. Waters	637	55		near Drexel, Chick Spgs. Sp. Lot 8, Holly Arch Pinebrook
13011 30. 1959	"	Effie			Duke Power Co.	637	412		Right of Way Richland Land Co.
13525 Nov. 4, 1959	"		Nathaniel		Milwce A. Johnson	638	15		Lot 18 Harris St. Plat
13526 4. 1959	"		Milwce		Bobbie Jo Branyon	638	16		Richland Land Co. Lot 18 Harris St. Plat
14134 10. 1959	"			Robert E.	James D. Quinn	638	270		Glendale, near Mauldin Austin Sp. Lot 59, Fairfield Dr.
14448 13. 1959	Johnston			Walter B.	Mitchell A. Butherford	638	451		White Oaks Subd. Lot 81, Vanderbilt Circle,
14950 18. 1959	"	Doris M <sup>o</sup> Call	et al		James Elam M <sup>o</sup> Call	639	80		Tract, Bates Sp.
15120 19. 1959	"	Columbus L. Jr.			Henry C. Harding	639	105		Etates, Chick Spgs. Sp. Lots 56 & 57, Bld. S. Magnin
15527 24. 1959	Johnson			Robert E.	John H. Davis	639	319		Glendale, near Mauldin Lot 60, Fairfield Dr.
16597 Dec 7, 1959	"			Robert E.	Ernest M. Murphy	640	173		near Mauldin Part Lot 22, Angle Circle.
18358 28. 1959	"	Claude P.			Lyla A. Mathis	641	272		Lot 16, Box 7, East Oak St. Coffee St., Int. Hall, etc.
19702 32. 1959	Johnston		Juliet J et al		The Main Elford Corp	641	373		Int. Lot Cor North Main St + East
19635 Jan. 16, 1960	Johnson	Clara, et al			Addie H. Jameson	642	149		Lot Oscar St Cleveland Sp.
20102 15. 1960	"	Henry C.			Roy Johnson	642	349		Int. 6 <sup>23</sup> / <sub>100</sub> Acre, Spring Park Rd.
20103 15. 1960	"	Henry C.			Henry LeRoy Johnson	642	335		Tracts - Cleveland Sp.
21755 Feb 2, 1960	"	Harold E.			John C. Lanford	643	469		Dakland Terrace. Lot 4, Zelma Dr.



# DIRECT or GRANTOR Index to Deeds — Greenville County, S. C.

Cott Family Name Index No. 75  
Copyright 1949 A-141580

Open at Proper Tab according to First Letter or Letters of  
Name and refer to Buff Sub-Index sheet for page reference.

Made by The Cott Index Company, Columbus, Ohio  
Mfg. Cott Patent Index Systems—M

FILE NUMBER	GRANTORS FAMILY NAMES	GIVEN NAMES ABCDEFGHIJ	GIVEN NAMES JKLMNO	GIVEN NAMES PQRSTUVWXYZ	GRANTEES	BOOK	PAGE	No. of Acres	BRIEF DESCRIPTION, LOCATION, ETC. ( Not Warranted )
DATE OF RECORD									
22180 Feb. 6-1960	Johnson			Robert E.	Eloise H. Waterr	644	141		Glendale Int. Lot 86, Fairfield Dr.
22736 12-1960	"	Edwood L. et al			et al A. Howard Wilson	644	316		Lat 69, a Creek Shore Dr. Fresh Meadows Farms- Dault Jp
23529 23-1960	"	Helen R. et al			et al Stanley C. Purnes	645	96		Oak Crest Lot 2, Sec 1, Welcome ave.
24810 Feb. 8-1960	"	Donald J.	Maynard	Kenneth Joseph William,	Town of Simpsonville	646	61	10.9	Arms, Fairview Jp.
26714 30-1960	"	Annie E. & John H.			Charles A. Sutherland	647	173		Bates Jp. Lot Midway ave, Marietta
27220 Apr. 5-1960	"	Beulah N. & John L.			John H. Temple, Jr.	647	403		Mills Village Lot 52, Sec. 3, Allen St., Duncan
28127 14-1960	"	C. D.			Duke Power Co.	648	189		Right of Way.
33255 11-1960	"	Ann C. et al			et al D. E. Barber, et al	648	320	1.4	400 acres, Indian Hill, S. C. Jp.
28656 19-1960	"	Jean B. et al			Breadwin P. Sims	648	369	1.31	80, 000 Acres, Chap. near Eastern Side, Marlboro
29172 25-1960	"	Harold E.			et al James H. Black	649	70		Lot 36, Indian Hill
29661 Apr. 29-1960	"	(Betty Jane Robinson) Betty Jane, et al			et al Willie E. Cureton	649	222		Estates, also Part Lots 13+14 Westwood Part Lot 18, Haynesworth Rd. Farr
30010 May 3-1960	Johnston		John E. Jr. et al		et al Leonard D. Dunlap	649	310		Mrs Daniel ave Lot cor. Crescent ave - +
30997 12-1960	Johnson	Elizabeth A. et al			Claude H. Carter	650	175		Lot Mauldin, Austin Jp
32017 23-1960	"	B. F. Sr.			B. F. Johnson, Jr	651	9	83	acres Saluda Jp.
32228 25-1960	"		M. R. Jr. Atty.		James P. Willis, Jr.	651	114		Paint Place Lot 31, Bayne Dr. Vn

# DIRECT or GRANTOR Index to Deeds — Greenville County, S. C.

46

REG. U. S. PAT. OFFICE *Chas. McClellan* County Indexes Since 1888 An Identifying Trade Mark

Open at Proper Tab according to First Letter or Letters of Name and refer to Buff Sub-Index sheet for page reference.

Cott Family Name Index No. 75  
Copyright 1949 A-141580

FILE NUMBER	GRANTORS FAMILY NAMES	GIVEN NAMES			GRANTEES	BOOK	PAGE	No of Acres	BRIEF DESCRIPTION, LOCATION, ETC. ( Not Warranted )
		ABCDEFGHIJ	KLMNO	PQRSTUVWXYZ					
33027 Jun. 1-1960	Johnson			Robert E.	<sup>et al</sup> Leonard L. Bunton	651	369		Glendale - Lot 73, Fairfield Dr.
33978 " 9-1960	"	Harold E.			William J. Grant	652	171		Lot 6, Blue Mountain Park
35238 " 23-1960	"			Nona J. <sup>et al</sup>	S. C. State Hwy. Dept.	653	91		Lot 1, East North St. Dr. Cherokee Forest.
35407 " 24-1960	"	Ansel H.			<sup>et al</sup> Muldrow M. Brunson	653	145		Lots 304+305, Elizabeth
270 " 29-1960	"			Louise Clark, <sup>et al</sup>	Virginia A. Joiner	653	357	43.40	acres, O'Neal Jp Piney Mt. Rd.
371 " 30-1960	"	Harold			Cordelia Lee Lasenberg	653	380		Strip + Int. in another strip
2394 July 21-1960	"	B. F. Sr. <sup>et al</sup>			The City of Greenville	655	159		Deed to Right-of-Way + Release Agreement.
	"	B. F. Jr. <sup>et al</sup>			"	655	159		
3018 " 28-1960	Johnston			John E. Jr. <sup>et al</sup>	Paul J. Foster, Jr.	655	371		Party Hall Agreement Sherwood Forest.
5569 Aug. 25-1960	Johnson	Harold Edmond			Billy Alexander Garrett	657	378		Lot 126 LeGrand Blvd. W. Brickell, near Dev. West, Bales Jp
5791 " 27-1960	"	Charlie			Lumus Miller	657	451		Lots 35+36 - Prop. George and Brian.
5849 " 29-1960	Johnston			John E. Jr. <sup>et al</sup>	Sallie W. Foster Co. a Corp.	657	470		Grant of Right of Sewerage ave.
6082 " 31-1960	Johnson	Grady			Modern Homer Const	658	15		Lot 4, Sec D. Roosevelt
6481 Sep. 3-1960	"	C. C.			Maggie J. Morris	658	156	1.75	acres Hwy 4, City.
7304 " 13-1960	"	Clara <sup>et al</sup>			W. O. Pratter	658	477		Lot, Boyce Jr. Heights Subd.
7519 " 16-1960	"			Ruth A.	Charles D. Stephens	659	91		Lot 3, Kirk Ave - Maple

# DIRECT or GRANTOR Index to Deeds — Greenville County, S. C.

To locate names, open at SURNAME INITIAL TAB and refer to Buff Sub-Index sheet for page reference.

FILE NUMBER	GRANTORS FAMILY NAMES	GIVEN NAMES ABCDEFGHIJ	GIVEN NAMES KLMNO	GIVEN NAMES PQRSTUVWXYZ	GRANTEES	BOOK	PAGE	No. of Acres	BRIEF DESCRIPTION, LOCATION, ETC. ( Not Warranted )
DATE OF RECORD									
7881 Sep. 20. 1960	Johnson	David H.	Novella C.		Bettie J. Brummitt	659	209	2	acres, Saluda Sp.
"	"	"	"	"	Bettie J. Brummitt	659	212	27	acres, Saluda Sp.
7880 " 20. 1960	"	David H. et al			Novella C. Johnson	659	215	32	acres, Saluda Sp.
7880 " 20. 1960	"	David H. et al			Novella C. Johnson	659	229		Crap. mt. View Land Co. Lot 66, Bailey St. Blk. B, Bates Sp.
7989 " 21. 1960	"			P. M.	Hubert Dockery, Jr.	659	268		Lot. Farm View Rd. Restrictions
8100 " 22. 1960	"		Isiah, et al		James C. Baker, et al	659	325		Waiver of Change in Blue Mountain Park.
10360 Oct. 18. 1960	"	Harald E.			W. H. McPherson	661	165		Lot 34, Sable Court.
11815 " 27. 1960	"	Harold E.			Melvin J. Thompson	661	460		Blue Mountain Park Lot 32, West Sable Court.
12129 Nov. 5. 1960	"		Mattie		Harold Moody, Jr.	662	209	1	acre + 1.09 acres, Blvd. near 1. Belle Meade.
13023 " 16. 1960	"	Frances J. (Frances J. Lindsay)			Hughenine & Douglas	663	32		Lot 122, West Dorchester Bridge Road.
13081 " 17. 1960	"		Lourena Cox		Vera Cox Bailey	663	147	0.52	acres (Lot 4) Cox 5 acres, Bates Sp.
15100 Dec. 12. 1960	"	Jessie C.	J. F.		Vivian B. McCombs	664	363		Bond for Title.
16176 " 27. 1960	"		Jessie V.		Duke Power Co.	665	205	.06	acre, King in Rt of parent Highland Sp.
16428 " 30. 1960	"		Irene S. et al		H. B. Southern	665	328	6 1/2	acres, South Tyger River.
16883 Jan. 5. 1961	"		John E. Jr. et al		Paul J. Foster, Jr.	666	11		Agreement Village, Ft. Sumner Farm
17276 " 10. 1961	"		James E.		Margaret O. Hood	666	148		Lot 6, Fifth St. West

DIRECT or GRANTOR Index to Deeds - Greenville County, S. C.

To locate names, open at SURNAME INITIAL TAB and refer to Buff Sub-Index sheet for page reference.

FILE NUMBER	GRANTORS	GIVEN NAMES	GIVEN NAMES	GIVEN NAMES	GRANTEES	BOOK	PAGE	No. of Acres	BRIEF DESCRIPTION, LOCATION, ETC. (Not Warranted)
DATE OF RECORD	FAMILY NAMES	ABCDEFGH	IJKLMNO	PQRSTUVWXYZ					
17360 Jan. 11-1961	Johnson	Mrs. Esther G.	Isiah		H. F. Gibson	666	207		Lincoln Court Lot 17, Gettysburg St.
18289 21-1961	"	Clarence	Cornell, et al		B. S. Cothran	666	547		1 acre, Saluda Sp.
	"		Mamie Putschell			666	547		
18819 28-1961	"	Harold E.			James L. Hudson	667	145		Opp Loma Estates Lot 29, Courtney Circle
21864 Feb. 6-1961	"			Robert E.	Clyde E. Riggins	669	234		Glendale Lot 55, Deary Lane - Chick Spg. Sp.
21805 6-1961	"	Dora			Minnie J. Griffin	669	237		1/2 Int. Lot New St. Green, Bates Sp.
22482 14-1961	"	Burda C. Martin	P. M.		H. B. Gains	669	549		Lot Spring Branch, Rd + Dunsan Road
22564 14-1961	"	Bertha C. Martin	Formerly		Ethel M. Brown	670	5		Lot - Nantz Bridge
23640 27-1961	"		Loie O.	Roy	Parker Water + Sewer	670	423		Right of Way.
23707 27-1961	"	Christine B. et al			James P. Coleman	670	435	27.10	Spg. Sp. Acre (Tract 3) Chick Woodland, Chick, Chick Spg. Sp.
24547 Apr. 5-1961	"	Henry			Bruce H. Moseley	671	243		Lot 36, Muldwood Road.
24650 6-1961	"	Andel H.			Helen C. Moskos	671	292		Botany Woods Sec II Lot 52 Botany Rd.
25378 Apr. 14-1961	"	Harold E.			Alvin D. Kelly	672	37		Rd. Prop. J. D. + Benie vs. Lawton Lot 12, South Franklin
26165 24-1961	"	Dessie C. + J. F.			William G. McCombs	672	339	5	Acres, Bates Sp.
26269 25-1961	"	Faye B. +		Raymond L.	James M. Harris	672	385		Plant. in w near Grav. Rest. Lot 49, Arch Rd. Kenner
26404 26-1961	Johnston	Frances K.		William	Joe F. Barnett	672	405		Opp - Highland Terrace. Lots 1 + 2, Blk H. Fairview

# DIRECT or GRANTOR Index to Deeds — Greenville County, S. C.

Cott Family Name Index No. 75  
Copyright 1949 A-141580

Open at Proper Tab according to First Letter or Letters of  
Name and refer to Buff Sub-Index sheet for page reference.

Made by The Cott Index Company, Columbus, Ohio  
Mfg. Cott Patent Index Systems—M

( )

FILE NUMBER	GRANTORS FAMILY NAMES	GIVEN NAMES ABCDEFGHIJ	GIVEN NAMES KLMNO	GIVEN NAMES PQRSTUVWXYZ	GRANTEES	BOOK	PAGE	No. of Acres	BRIEF DESCRIPTION, LOCATION, ETC. ( Not Warranted )
DATE OF RECORD									
27129 May 3-1961	Johnson	Mr. Bertha	Martin		Ethel H. Brown	673	97		1 Duncan Brook Lot Hunt Bridge Rd.
27617 " 9-1961	"	Bettye J	et al		J. C. Boronghe	673	275		Lot 5 Hyde St.
28086 " 13-1961	"	Jayne	Moffitt (Dionnie)		E. L. Jeter, et al	673	439		Extn. F. A. Hunter Est. near S. Mill. Lot 3 + adjacent strip, Perry St.
28160 " 15-1961	"	Jimmy	Phillips		D. H. Roach	673	492		College Heights - Lot 13 East North St.
28579 " 19-1961	"	Harold E.			John J. Hayes	674	146		Casa Lama Estate - Lot 39, Courtney Circle, Blendale
28644 " 19-1961	"			Robert E.	Lee E. Pearly	674	156		Lot 61 Fairfield Rd.
28818 " 22-1961	Johnston	Laura Echols (Pats)	Laura Echols		Robert Wallace Bruce	674	204		Lot 44 + Part Lot 45, Cleveland Ave., just off Parker Rd.
28806 " 22-1961	Johnson	Annie H. &		William	B. J. Reeves	674	217		Lot 16, less strip, Alberta
29097 " 24-1961	"			Denson, Jr. Walter	Wille Steele	674	361		Saluda River - Int. Lots 8 + 9 = 5.08 acres.
29098 " 24-1961	"			Denson, Jr. Walter	Wille Steele	674	339		Agreement
30090 June 5-1961	"	H. K.		3-13-62 #22531 Cancelled Ollie Farnsworth R.M.O.	Archie D. Bearden	675	209		Power of atty. - Lanican Drive Highlands
30083 " 5-1961	"	H. K. by	Archie D. Bearden		Mary Anne W. Robbins	675	190		Part Lot 2, East Fair Rd - Mt. 34
30187 " 6-1961	"	Ervin S.			Mattie Lee K. Johnson	675	242		Lot 21 & Hwy. 25, Paris
30367 " 8-1961	"		Martha C.		Duke Power Co.	675	334		Right of Way - Lpts 5, 6 + 7 Lindell ave, West ville, Lot 14 Lindell St +
30722 " 13-1961	"	Buford M. et al			Trs. of Westville Church	675	493		2 + 3 Pendleton Rd + Lot Lindell ave, Brandon
						675	492		

DIRECT or GRANTOR Index to Deeds — Greenville County, S. C.

REG. U. S. PAT. OFFICE *Chas. McCall* County Indexes Since 1888 An Identifying Trade Mark

Open at Proper Tab according to First Letter or Letters of Name and refer to Buff Sub-Index sheet for page reference.

Cott Family Name Index No. 75 Copyright 1949 A-141580

FILE NUMBER DATE OF RECORD	GRANTORS FAMILY NAMES	GIVEN NAMES			GRANTEES	BOOK	PAGE	No. of Acres	BRIEF DESCRIPTION, LOCATION, ETC. (Not Warranted)
		ABCDEFGHIJ	KLMNO	PQRSTUVWXYZ					
30725 June 13, 1961	Johnson	Boyer J.			Edna J. Christy	675	498		Irish Meadow Farms Plat 2, Sec 1 Lot 101, High Valley Blvd. Park - Paris Mt. Gp.
560 30. 1961	"	Harold E.			Johnnie H. Reid	677	11		Lot 24, Blue Mountain Thornwood acres.
893 July 6, 1961	"	Ansel H.			Frank H. Allison	677	209		Lot 59, Longwood Dr. St. Marys Estate, 13th. D.
1091 7-1961	"			R. A.	Louie D. Burnette	677	253		Lot 47 cor. Tiffany Dr. & Sutton
1139 8-1961	"		J. L.		Ozella C. Johnson	677	289		Lots 11 & 13, Prop. H. B. Bates
2822 27-1961	"			Robert	Nevada E. Johnson	678	491		Lot cor. Means St. & Enell St.
3183 Aug. 1, 1961	"			R. A.	Conservation District Greenville Co. Soil	679	105		Easement.
4232 14-1961	"		Minnie		Sallie McEvary	680	3		Est. Bates Gp. Part Tract 2, S. E. Bates
6097 Sep. 5, 1961	"	Earl A.			Robert Vernon Pyle	681	224		Apr. Pleasant Valley Lot 34, Pleasant Ridge
6118 5-1961	"	Florida E.			Milford C. Burnett	681	225	15.20 acres,	Chick Spg. Gp.
6701 12-1961	"	Annie S. et al			Claude O. Daniel	681	519		Lot Coleman Road.
6988 14-1961	"			Roy L.	L. C. Moody	682	56		Lot 5, Keith Drive - Brookwood, S. East. Gp.
7568 21-1961	"			J. L.	John Wesley Moore	682	312		Lot 3, Fairfield, Gp.
7742 22-1961	"	Harold E.			Dennie C. King	682	343		Funwick Heights, Sec 1 Lot 26, Funwick Lane
8790 Oct. 4, 1961	Johnston		Kate A.		Kirstland S. Hooper	683	312		Lot 11, Sycamore Dr. Gp. S. E. Gp. Estate
9824 16-1961	Johnson		J. Allen & Shirley S.		Mary M. Black	684	193		Lot 35, Pinasco Rd.

# DIRECT or GRANTOR Index to Deeds — Greenville County, S. C.

Cott Family Name Index No. 75  
Copyright 1949 A-141580

Open at Proper Tab according to First Letter or Letters of  
Name and refer to Buff Sub-Index sheet for page reference.

Made by The Cott Index Company, Columbus, Ohio  
Mfg. Cott Patent Index Systems—M

FILE NUMBER	GRANTORS FAMILY NAMES	GIVEN NAMES ABCDEFGH	GIVEN NAMES IJKLMNO	GIVEN NAMES PQRSTUVWXYZ	GRANTEES	BOOK	PAGE	No. of Acres	BRIEF DESCRIPTION, LOCATION, ETC. ( Not Warranted )
9888 Oct. 17, 1961	Johnson	Cancelled Ollie Farnsworth R.M.C.	9-28-65	# 9982	Natl. Bank The Citizens & Southern	684	213		Real Property Agreement.
" " "	"	Cancelled Ollie Farnsworth R.M.C.	9-28-65	# 9982	" " "	684	213		
10070 18-1961	"	Daisy, et al			Marie Butler, et al	684	291		Lot Alice St.
10391 21-1961	Johnston		Nelle E. +	H. Harold	Lucia & Christopher	684	421		Tracton St Prop. McMillan <sup>to</sup> Bond Lot 12 + Part Lot 11, Blk B.
10443 23-1961	Johnson	Annie Sue, et al			Claude O. Daniel, et al	684	468	64.76	acres, Colman Bl. Rd. + Duncan Road.
11938 Nov. 8-1961	"	Bertha C. Martin			Norris H. Newton, et al	686	61		Lot cor. Hunts Bridge
12065 9-1961	Johnston		Sedgwick, Ind. + Ex. et al	William	Bernard J. Green	686	143		Lots 12 + 13, Blk. I, Sec. 19, Thestris ave. Parkvale
" " "	"	Annette Kitcher, same as			" " "	686	143		
" " "	"	Annette Lillian, et al			" " "	686	143		
12311 13-1961	Johnson	Doyle M. +		J. H.	Morris J. Smith	686	241		Milk No. 2, village. Lot 1, Blk 9 9th Ave. Judson
13172 22-1961	"			R. A.	Charles H. Shelton	687	57		Donaldson Hgts. Gantt Sp. Lot 10, Horseshoe Circle
13561 28-1961	"			H. P.	J. C. Johnson et al	687	305		H.P. Johnson, chik Spg. Sp. Lot 10, Lake View Dr. Prop
14394 Dec. 7-1961	"	Charles B.			Co. Inc. Rochester Real Estate	688	86		Lot. Buist Ave.
14609 9-1961	"	Evelyn Floyd, et al			Lawry J. Candell	688	161		Two Runcombe Road. Option - 57.5 Acres.
14782 12-1961	"	Clara B, et al			Ray E. Henderson	688	285	6.80	acres, Grove Sp.
14782 12-1961	"	Charles			Ray E. Henderson	688	262		Lot Grove Sp.

# DIRECT or GRANTOR Index to Deeds — Greenville County, S. C.

46

REG. U. S. PAT OFFICE *Chas McClellan* County Indexes Since 1888 An Identifying Trade Mark

Open at Proper Tab according to First Letter or Letters of Name and refer to Buff Sub-Index sheet for page reference.

Cott Family Name Index No. 75 Copyright 1949 A-141580

FILE NUMBER	GRANTORS FAMILY NAMES	GIVEN NAMES ABCDEFGHIJ	GIVEN NAMES KLMNO	GIVEN NAMES PQRSTUVWXYZ	GRANTEES	BOOK	PAGE	No. of Acres	BRIEF DESCRIPTION, LOCATION, ETC. ( Not Warranted )
16279 Dec 29 1961	Johnson		Joe F. &	Mrs. Ruth E.	Duke Power Co.	689	294		Right of Way - Height, <del>Chick Spgs. Sp.</del>
17250 Jan. 11-1962	'			V. Lee	Clara J. Johnson	690	169	1/2	Lot 33, Duddy Ave. Woodland Road.
18135 22-1962	'		J. H.		Gene H. Johnson	690	548		Lot near Old Buncombe N. Crisp Est. Chick Spgs. Sp
18696 29-1962	'			M. P.	H. E. Johnson, et al	691	230		Part Lot 18, Prop. John B. & Nancy (Formerly Bates Sr.)
18932 Feb. 1-1962	'		Dzella C.		Church Southside Assembly of God	691	345		Lots 11 & 13, Marple St. Howe Rd. White
19095 2-1962	Johnstone			Thomas H. Jr.	Fouke Fur Co.	691	394	3	Acres, near White Howe Rd. Paris Forestdale Heights
19621 9-1962	Johnson	Clyde J.			H. J. Martin, et al	692	45		Lot 6, Forestdale Dr. Kents Bridge Road!
19697 9-1962	'	Bertha C. Martin			James Edwin Thomason Co.	692	55		Lot cor. Duncan Rd. & Rd near Trav. Rest.
20320 16-1962	'	Elizabeth + J. E.			First Natl. Investment	692	315	1	Acres. Stoney Valley Bates Sp
20312 16-1962	'	B. F. Sr.			Bank of Trav. Rest	692	365		Lot Geer Hwy. Marietta Furman Heights.
21391 28-1962	'	Harold E			William M. Bridger Rest	693	255		Lot 49, Ruby Dr. New Rd., Saluda Sp.
23915 Mch 28 1962	'			Virginia	Bank of Travelers	695	229	1/2	acre Old Salley's Bridge Klendsle.
24734 Apr. 6 1962	'			Robert J.	Charlie L. Meese, et al	695	505		Lot 128, Cherry Lane Park Paris Mt. Sp.
24823 7-1962	'	Harold E.			Frank Crisp	695	547		Lot 33 Blue Mountain Drive. Sec 4, Botany Woods.
25208 11-1962	'	Ansel H.			Genera C. Sellers	696	105		Lot 201 Bridgewater Forest Est. - Gantt Sp.
25342 13-1962	Johnston		John E. Jr et al		Elizabeth B. Cordell	696	202		Lot 145, Pinefield Dr, South



# DIRECT or GRANTOR Index to Deeds — Greenville County, S. C.

Cott Family Name Index No. 75  
Copyright 1949 A-141580

☞ Open at Proper Tab according to First Letter or Letters of  
Name and refer to Buff Sub-Index sheet for page reference.

Made by The Cott Index Company, Columbus, Ohio  
Mfg. Cott Patent Index Systems—M

FILE NUMBER	GRANTORS FAMILY NAMES	GIVEN NAMES ABCDEFGH	GIVEN NAMES IJKLMNO	GIVEN NAMES PQRSTUVWXYZ	GRANTEES	BOOK	PAGE	No. of Acres	BRIEF DESCRIPTION, LOCATION, ETC. ( Not Warranted )
DATE OF RECORD									
26146 Apr. 23-1962	Johnson	Clarke &		Ponease	Joy Todd et al	696	459	0.55	acres, Butler Tp
26147 " 23-1962	"	"		"	Azalee Durham	696	460	1.07	acres, Church Rd.
26148 " 23-1962	"	"		"	L. C. Griffin, et al	696	467	0.59	acres, Butler Tp.
26611 " 27-1962	"			Robert E.	Mason H. Chapman	697	91		Mauldin, Austin Tp. Lot 121, Paxton Rd. (Blended St.) in or near Deer Club 4 <sup>th</sup> 9 <sup>th</sup> ?
27761 May 10-1962	"	C. Melton			Beattie E. Gresham	698	7		Lot Emma St. (West Coussett Sharon Park.
28474 " 17-1962	"	Ethel B. James	H.		John A. Thomason, Jr.	698	315		Lot 35, Durwood Lane.
29194 " 25-1962	"			H. B.	Frank Cox, et al	698	550	1	acre, Saluda Tp.
29879 " 28-1962	Johnston			et al Ralph L.	Lloyd H. Pilstrap	699	71		Lots 8+9, Blk. B, Pisgah Drive, Paris Heights.
"	Johnson	Helen B.		Johnston, et al Helen B.	"	699	71		"
29877 " 28-1962	"			Refuge A.	Alma J. Polson	699	82		Western Hills, Ser. 2. Lot 27, El Pass Drive
29886 Jan. 1-1962	"	C. J.			Clyde H. Forrest	699	303		Love Estates near Rest. Bates Tp. Part Lot 49, Dubbs Mt. Rd.
31118 " 15-1962	"		J. H.		Duke Power Co.	700	215		Right of Way.
31348 " 19-1962	"	Aline B.			Nestor M. Steele	700	372		Lot 107 Cole Rd., Plat 4 Camille Park.
"	"	Aline Bridwell			"	700	372		"
349 " 29-1962	"	Helen B.			A. C. Collins	701	187		Lot Ridge Rd., Austin Tp.
355 " 29-1962	"	Harold E.			Fred J. Gault, Jr.	701	216		Dr. Lot 5, Sec. 1, Pine Knob

DIRECT or GRANTOR Index to Deeds — Greenville County, S. C.

REG. U. S. PAT OFFICE *Chas McCott* County Indexes Since 1888 An Identifying Trade Mark

Open at Proper Tab according to First Letter or Letters of Name and refer to Buff Sub-Index sheet for page reference.

Cott Family Name Index No. 75 Copyright 1949 A-141580

FILE NUMBER	GRANTORS	GIVEN NAMES	GIVEN NAMES	GIVEN NAMES	GRANTEES	BOOK	PAGE	No. of Acres	BRIEF DESCRIPTION, LOCATION, ETC. (Not Warranted)
DATE OF RECORD	FAMILY NAMES	ABCDEFGHIJ	KLMNO	PQRSTUVWXYZ					
616 July 2, 1962	Johnson			R. Thomas	Evelyn F. Johnson	701	249		Prentiss ave. Int. Lot 12, Belk G. West
676 3-1962	"		J. Charley		Evertie E. Reeves	701	323	1/4	acre, Saluda Tp.
677 3-1963	"	Annie S.	John W.		L. J. Turner,	701	330	82/100	acres, Nannan Rd.
1871 17-1962	"	A. C.			Kenneth Garland	702	335	0.37	acre, Bates Tp.
2125 19-1962	"		Mary M <sup>c</sup> Camie		R. B. Darby, et al	702	436	3.4	acres, Cleveland Tp.
4374 Aug. 13, 1962	"		James William		H. A. Christopher	704	271		Lot 83, Springdale St. Greer, Chick Spgs. Tp.
			Rosetta C		"	704	271		
4541 15-1962	Johnston		Joe F. & Ralph L.		Walter B. Johnston	704	397		
" " "	"		Lillian, et al		" " "	704	397		4/10 Int. Part Lot 11, Brist Ave.
" " "	"		Linton B. et al		" " et al	704	397		
5814 29-1962	Johnson		Thos. P.		Lester P. Hutton	705	419	3/10	acre, Glauy mt. Tp.
6037 31-1962	"		Mary Petropoulos		Emma L. Bennett	705	479		Pettigru St., Bayce Lawn Bond for title Lot 7
6511 Sep. 6, 1962	"	Clarke +		P. Poncease	Colleen A. Brockman	706	149		Irrot Butler Sp.
6735 8-1962	"	Betty J. et al			H. M. et al	706	254		Mill Village, Sp. Town Lot 1 Sixth St. N. S. Road
7801 20-1962	"	Constance J			George H. Reynolds	707	158		Page 231 See Deed Book 541, also Int. alley
8590 28-1962	"		James H. Jr.		Fidelity Co. Inc.	707	436		Lot 4, College St.

# DIRECT or GRANTOR Index to Deeds — Greenville County, S. C.

Cott Family Name Index No. 75  
Copyright 1949 A-141580


Open at Proper Tab according to First Letter or Letters of  
Name and refer to Buff Sub-Index sheet for page reference.

Made by The Cott Index Company, Columbus, Ohio  
Mfg. Cott Patent Index Systems—M

FILE NUMBER	GRANTORS FAMILY NAMES	GIVEN NAMES ABCDEFGHIJ	GIVEN NAMES KLMNO	GIVEN NAMES PQRSTUVWXYZ	GRANTEES	BOOK	PAGE	No. of Acres	BRIEF DESCRIPTION, LOCATION, ETC. ( Not Warranted )
DATE OF RECORD									
8545 Sep. 28. 1962	Johnson	Harold E.			et al Ralph M. Niskolls	707	448		Dune Lot 2, Sec I, Pine Knoll
8998 Oct. 3. 1962	Johnston			Nelle E. + W. Harold	Ray Williams	708	85		Lot Cabot Court
11837 Nov. 3. 1962	Johnson				et al Robert E. Billy W. Whittaker	710	197		Glendale, Mauldin. Lot 87, Fairfield Dr.
12519 " 12. 1962	"				et al Robert E. Paul W. Kinney Youngblood	710	427		Glendale. Lot 58, Fairfield Dr.
12679 " 13. 1962	"	Geraldine + Joseph H.			E. E. Hawkins	710	484	1	O'Neal, S.F. Acres, Green - O'Neal Rd.
12764 " 14. 1962	"	Clyde J. et al			Wellington Green	710	519		Release of Restrictions Paris Mt. S.F.
13979 " 29. 1962	"	Bertha C. Martin			W. M. Mose	711	446		Lot - Duncan Road. Pleasant Valley
15145 Dec. 12. 1962	"	Constance Jackson			et al Donald G. Schuller	712	374		Lot 277, Prance Ave. Ave. Augusta Rd. Ranches
16349 " 28. 1962	"	Henry H.			Hugh C. Pope, et al	713	311		Lot 93, Rice St. (Henretta)
18091 Jan. 17. 1963	"	Elbert Everett			F. D. Hinton	714	475		Lot 3, Mill St. near Ore Mill Mountain Park Supt.
18921 " 25. 1963	"	Harold E.			David J. Williams	715	216		Lot 23 Sable Court, Blue Ocean Terrace, Sault S.F.
19065 " 28. 1963	"	George Herbert			et al Gilbert F. Ammons	715	257		Lot 23 White Horse Road
19731 Feb. 5. 1963	"			Nevada S.	Robert E. Johnson	715	546		Lot Can. Ansel + Means St. Bates S.F.
21194 " 21. 1963	"	Annie S. et al			Claude O. Daniel	717	91		Lot. Coleman Road. Formerly W. W. Rice Blvd.
21654 " 26. 1963	"	Annie Grace, et al			Charlie H. Johnson	717	247		Part Lot 20 Blk B. Kirk Blvd. Chestnut, Hills No. 1
21963 Mar. 1. 1963	"	Carl L. et al			et al Virgil Clyde Thompson	717	385		Lot 7, Bear Grass Dr.

# DIRECT or GRANTOR Index to Deeds — Greenville County, S. C.

REG. U. S. PAT OFFICE *Chas. M. Catts* County Indexes Since 1888 An Identifying Trade Mark

 Open at Proper Tab according to First Letter or Letters of Name and refer to Buff Sub-Index sheet for page reference.

Cott Family Name Index No. 75  
Copyright 1949 A-141580

FILE NUMBER	GRANTORS FAMILY NAMES	GIVEN NAMES			GRANTEES	BOOK	PAGE	No. of Acres	BRIEF DESCRIPTION, LOCATION, ETC. ( Not Warranted )
		ABCDEFGHI	IJKLMNO	PQRSTUVWXYZ					
DATE OF RECORD									
21963 Feb 1-1963	Johnson	Betty L	et al		Virgie Clyde Thompson	717	385		Chestnut Hills No. 1 Lot 7 Bear Grass Dr - Sylvan Hills -
22053 2-1963	"	Eugene L.			George E. Rusk, et al	717	405		Lot 38, Lake Terrace, Pecan Terrace, Sec 2.
26877 Apr. 22-1963	"		Johnnie W.		Albert J. Padgett	721	71		Lot 32, Midway Drive, Farmington Rd. Chestnut Hills No. 1
2749 26-1963	"		Jack Thomas		John Edwin Quillen	721	364		Lot 86, cor. Yeoman St. -
29183 May 14-1963	"		James C.		C. Spencer Willingham	722	462		Lot 113, Broad Vista Blvd Super Hwy. Home Sites.
	"		Linda A.		"	722	462		
29745 20-1963	"		Inez C.		Walter E. Johnson, Jr.	723	187	150	acres, Bates Sp.
31427 June 5-1963	"		Lorene		William A. Petty et al	724	329		Maryland ave. Oakrest Sec. 2, Lot 172 on Lynhurst Dr. & above Rice Falls.
32062 11-1963	"			William A. Denson	Mary Frances Bailey	725	3		Lot. Gap Creek Rd. East Park, Bayes add.
32481 June 17-1963	"			Walter	Leon M. Beachm	725	197		Lot 140, Pettigrew St., Blk. H Woodland Hills, Chick Spgs. Sp.
33395 25-1963	"		Henry W.		James E. Ishantt	725	528		Lot 36, Hildwood Rd.
50 26-1963	"				Greenville County	726	55		Right of Way, etc
382 28-1963	"		Effie		Thomas Daniel Johnson	726	233		Int. 50 acres, O'Neal Sp. Drive, City
681 July 2-1963	"		Anne E.		Ellen G. Shaw	726	339		Int. Lot 21, Tallulah
817 9-1963	"		G. B., et al		James Henry Smith	726	438		Lot 41, Woodland Heights, Chick Spgs. Sp.
"	"		Etta H., et al		"	726	438		

# DIRECT or GRANTOR Index to Deeds — Greenville County, S. C.

Cott Family Name Index No. 75  
Copyright 1949

To locate names, open at SURNAME INITIAL TAB and refer  
to Buff Sub-Index sheet for page reference.

Made by The Cott Index Company, Columbus, Ohio  
Sold by Walker, Evans & Cogswell Co., Charleston, S. C.

FILE NUMBER	GRANTORS FAMILY NAMES	GIVEN NAMES ABCDEFGH	GIVEN NAMES IJKLMNO	GIVEN NAMES PQRSTUVWXYZ	GRANTEES	BOOK	PAGE	No. of Acres	BRIEF DESCRIPTION, LOCATION, ETC. ( Not Warranted )
1114 July 8-1963	Johnson	Clark			Felton Wilson, et al	727	3		Lot Miller Road Welcome View Dr.
1369 " 10-1963	"	Allen J.			Gordon W. Holder	727	105		Lease Dwelling + 1 acre Rte 7 'City
1835 " 15-1963	"	Alice M. Crany			Greenville General Hospital	727	320		Lot, S. Memminger St.
2169 " 17-1963	"	Arthur			Arthur Johnson, et al	727	393	1.17	Acres, Butler Tp.
2629 " 22-1963	"	George M. + Olivia D.	Wayne		Jesse H. Hughes	728	79	1.0	Dally Bridge Rd. Acres, co. Hannon +
2754 " 23-1963	"	H. F.,	Joe M. + Robert	et al	J. P. Stevens + Co. Inc.	728	139		
	"		J. Fred + Ray H.	et al	" " " "	728	139		less 25 acre tract tracts - Grove Sp -
	"		V. L., Jr.		" " " "	728	139		
2803 " 24-1963	"	Dessie C. + Jay F.			Wade H. Ridgeway	728	183		Brandon Plant. Lot 338, Sec 2, Furman St.
4739 Aug 13-1963	"	Janette H. Glenn, et al			V. E. Jefferson	729	471		Monaghan Mills. Lot 45 Sec. 2, Thomas St.
5139 " 16-1963	"	Janette H. formerly			H. P.	730	165		Chick Spgs. St. Lots 8 + 9, Lake View Dr.
6042 " 26-1963	"				William	730	503	1.0	Acres Hay Creek Rd. Secs 1 + 2 Western Hills -
6086 " 26-1963	"				Rufus L. Co. Inc.	730	507		Lot 122, Ohio Farm Dr.
7216 Sep 6-1963	"				James L. M. Mehan Express, Inc.	731	340		stay of amendment - Changing name to + Mt. Zion St. Hill St.
7939 " 12-1963	"	Helen S.			Watkins Carolina	728	447		Lots 26 + 27, Beattie St.
8504 " 18-1963	"	George J. + Mildred M.			Frances J. Collins	732	47		Lot 64, Virginia Ave.

# DIRECT or GRANTOR Index to Deeds — Greenville County, S. C.

REG. U. S. PAT. OFFICE *Chas. McCath* County Indexes Since 1888 An Identifying Trade Mark

To locate names, open at SURNAME INITIAL TAB and refer to Buff Sub-Index sheet for page reference.

Cott Family Name Index No. 75 Copyright 1949

FILE NUMBER	GRANTORS	GIVEN NAMES	GIVEN NAMES	GIVEN NAMES	GRANTEES	BOOK	PAGE	No. of Acres	BRIEF DESCRIPTION, LOCATION, ETC.
DATE OF RECORD	FAMILY NAMES	ABCDEFGHIJ	IJKLMNO	PQRSTUVWXYZ					( Not Warranted )
9174 Sep 25 1963	Johnson		Rev. James I.		Hillon A. Johnson	732	294		Franklin Hills Subd. Int. Lots 21 & 21 a,
9377 " 27 1963	"	Albert Everett		et al	Paul S. Goldsmith	732	395		Part Lot 73, Chapin St.
9923 Oct 2 1963	"			Pickens	Grille. County	733	42		Right of Way etc.
9823 " 2 1963	"	Evelyn			" "	733	43		
12028 " 23 1963	"		(Tena M. Carpenter)		Mary B. Barnee	734	333		Hyatt's St. Cleveland Terrace Lot 40 on Sherwood St. +
12095 " 23 1963	"		Tena M. Carpenter		et al Julius Johnson, Jr.	734	330		Hollywood subd - Lot 6, Hollywood Circle, Near City.
12241 " 25 1963	"	Eric H.			J. H. Cook + Sons, Inc.	734	423		Lot 6, Rutherford Rd. Release Agreement?
13592 Nov 7 1963	"	Evelyn F. et al			City of Greenville	735	482		Rights of Way Deed + Maretta, Peter Sp.
14004 " 12 1963	"	B. F., Sr.			et al Joe A. Phillips	736	69		Lot 11, S. Hwy. 276.
14779 " 19 1963	"		Julian S. Jr. et al		Gaston B. Corvell	736	450		Lot 18, North Garden Court, North Garden, Butler Sp.
	"		Alice Neil J., et al		et al	736	450		Weights, Chick Spgs. Sp.
15088 " 21 1963	"	Olis E. →			H. Hyatt Garrett	736	516		Lot 35, Bessie Ave, Woodland
15090 " 21 1963	"		Joe M.		Harry A. Williams	736	528	1.37	acres, Reid School Rd. Western Hills.
15718 " 29 1963	"			Refus A.	et al. Troy R. Chappell,	737	184		Lot 26, El Paso Drive,
15704 " 29 1963	Johnston	Columbus L., Jr.			Sewer District Comm. Wade Hampton Water +	737	167		Right of Way. Arstind Sp.
17001 Dec 12 1963	Johnson		J. J.		F. A. Bell	738	83		Part Lot 15, State Hwy. 14.

# DIRECT or GRANTOR Index to Deeds-Greenville County, S. C.

Open at Proper Tab according to First Letter or Letters of Name and refer to Buff Sub-Index sheet for page reference.

KEYS PRINTING CO.

( )

FILE NUMBER	GRANTORS FAMILY NAMES	GIVEN NAMES ABCDEFGH	GIVEN NAMES IJKLMNO	GIVEN NAMES PQRSTUWXYZ	GRANTEES	BOOK	PAGE	No. OF ACRES	BRIEF DESCRIPTION, LOCATION, ETC. (NOT WARRANTED)
19026 Jan. 6-1964	Johnston	Chester W., et al			<i>et al</i> James Preston Adams	739	256		Lot 1 & Part Lot 2, Briarcliff Dr., Tract 1, Overbrook Land Company
"	"	Ardyth A., et al			" " "	739	256		
22252 Feb 7-1964	Johnson		J. M.		<i>Dist.</i> Greenville Soil Conservation	741	555		Easement
22403 " 8-1964	"	Ansel H., et al			Marshall E. Sims	741	591		Duncan Mills Lot 23, Sec 1, Walsh &
23079 " 14-1964	"				<i>A.</i> Jack E. Shaw, Inc.	742	243		Prop. James M. Edwards, Chick Spgs Lot 84, Maple Ave - Plat 2
23588 " 20-1964	"	Donald J. +		Robert Joseph William	J. J. Johnson, et al	742	458	9.16	Necly Ferry Rd. near Sville - Acres total 18.03 acre net
24110 " 25-1964	"	<i>Mr.</i> Florence J. +		<i>M.</i> Roger	<i>et al</i> Ralph C. William	743	88		Meadowbrook Farms, Bates Jf Lot 28, Joler Rd.
25455 Mch. 9-1964	"	C. A.			Jackson Lee Amason	747	21		Chick Spgs. Jf. Lot 9, Forestside Jf. Rd. (Log Shoals Rd.)
25673 " 11-1964	"		J. M.		Richard H. Larson	744	148	17	Acres Griffen Mill, Old Golden Grove Rd
25953 " 13-1964	"			<i>E. et al</i> William	Grille County Natl. Bank	744	264		Right of Way -
27227 " 25-1964	"	8-16-65 #5202 Charles V. et al		<i>Cancelled</i> <i>Olis Insurance Co. S.C.</i>	Citizens + Southern	745	192		
"	"	8-16-65 #5202 Betty L. et al		<i>Cancelled</i> <i>Olis Insurance Co. S.C.</i>		745	192		Real Prop. Agreement.
27720 " 31-1964	Johnston	Chester H.			Duke Power Co.	745	456		Right of Way Extn -
27927 Apr. 1-1964	Johnson			Robert E.	H. R. Shivers	745	550		Lot 15, Townes St.
28102 " 3-1964	"			Marian M. et al	Southern Bell Tel + Tel	746	77		General Permit
28405 " 7-1964	"			James Carl	J. O. Shavers	746	172	1.12	Acres, Ft. Ann.

DIRECT or GRANTOR Index to Deeds-Greenville County, S. C.

Open at Proper Tab according to First Letter or Letters of Name and refer to Buff Sub-Index sheet for page reference.

( )

FILE NUMBER	GRANTORS	GIVEN NAMES	GIVEN NAMES	GIVEN NAMES	GRANTEES	BOOK	PAGE	No. of ACRES	BRIEF DESCRIPTION, LOCATION, ETC.
DATE OF RECORD	FAMILY NAMES	ABCDEFGHIJ	IJKLMNOP	QRSTUVWXYZ					(NOT WARRANTED)
28559 Apr. 8-1964 30154	Johnson			Denson Walter	J. Thurston Henry	746	235		Per H. East Park Boyce's Add. Lot 140, Pattigun St.
24-1964	'	Mrs. Fannie Mae B. et al			D. H. Batson	747	243		Lot 11, Second Ave. Park Place.
30894 May 1-1964	'		Little B. et al.		" Co.	747	243		
"	'	Henry C. et al			Hills + Northern Rwy	748	30		Right-of-Way + Easement.
"	'	H. L., et al			"	748	30		
"	'	Annie P.			"	748	34		Right-of-Way + Easement.
31785 " 11-1964 32634	"			H. P.	James J. Holtzclaw	748	434	2.8 acres	Sec. 2 Sunset Hgts. Mayfield
May 19-1964 32872	"			William A.	Lucien Eaton, et al	749	204		Lot 19, Vesper Circle Park - Chick Spgs. Sp.
22-1964 33503	"	Horace A. Jr.			James A. Abbott, Jr.	749	274		Lot 44, Cardinal Dr., Cardinal Road.
26-1964 33947	'		J. M.		George B. Rouse	749	480	35.22 acres, Log Shoals Sp. - also 10.50 acres.	
Jun. 1-1964 33960	"	D. H.			Jack F. Cox, et al et al	750	135	25.20 acres + 1.66 acres, Buzzer Saluda, Sp.	
" 7-1964 34372	"		J. H.		Burford Lee Bridges	750	116	13.6 acres, Woodland Rd.	
" 3-1964	"		James D. et al		Modern Apartments, Inc.	750	270		Part Lots 2 + 3, Parisview Ave - Traveler's Rest
"	'		Jane G. et al		"	750	270		Bates Sp.
34511 " 5-1964 34553	"	Hillom Rene + James S.			Henry C. Harding	750	375		Hill subd. Lots 21 + 22-A, Franklin Park, Paris Int. Sp.
" 5-1964	"	Harold E.			Ray L. Carter	750	361		Lot 28, Blue Mountain



# DIRECT or GRANTOR Index to Deeds — Greenville County, S. C.

Cott Family Name Index No. 75  
Copyright 1949

To locate names, open at SURNAME INITIAL TAB and refer to Buff Sub-Index sheet for page reference.

Made by The Cott Index Company, Columbus, Ohio  
Sold by Walker, Evans & Cogswell Co., Charleston, S. C.

( )

FILE NUMBER	GRANTORS FAMILY NAMES	GIVEN NAMES ABCDEFGH	GIVEN NAMES IJKLMNO	GIVEN NAMES PQRSTUVWXYZ	GRANTEES	BOOK	PAGE	No. of Acres	BRIEF DESCRIPTION, LOCATION, ETC. ( Not Warranted )
DATE OF RECORD									
189 Jun. 29-1964	Johnson			Sherman L.	George Peterson	752	57		Slope Blk. B. Zarline St. Sunny Part Lots 1, 2, 3 & 8
2681 July 22, 1964	Johnston		John E., Jr., et al.		Paul J. Foster Jr., et al Mortuary, Inc.	753	446		Lot. Beattie Place
2828 " 23, 1964	Johnson		Jud D.		Watkin, Arnold & Sheppard	753	478		" Gantt Tp.
2847 " 23, 1964	Johnston		Chester W. (Mrs.)		Duke Power Co.	753	497		Right of Way
3989 Aug. 5, 1964	Johnson		Heraldine Elaine	et al Burgess	Ruby Paris Burgess	754	472		Int. Lot, Sidney L. Major Morningside Dr. Sylvan Hills
4163 " 6, 1964	"			W. P.	Elizabeth T. Johnson	754	519		Lot 65, Concord St. + Lot 33, r
4982 " 13-1964	"		Estelle		Duke Power Co.	755	275		4.1 acres, J. W. Wilburn Prop. Glenn Grove Park
5260 " 17, 1964	"		Herman W.		Christine B. Johnson	755	427		Lot 82, McAdoo Ave., r
5237 " 17, 1964	"		B. F.		Guy Z. Rice	755	454		Bates Tp. Lot Geer Hwy. Marietta, r
6120 " 25-1964	"		Mary A	et al	Eugene Bryant	756	209		Apex + Townes St. Lot 13 cor. Mt. View
6869 Sept. 2-1964	"		Harold E.		Ralph C. Beard, Jr.	756	527		Sec. III, Northwood Hills Lot 146, Covington Rd. r
7138 " 4-1964	"			H. A.	Mary Francis Bailey	757	42	160	Acres Chick Sfg. Jf. Acres 53 acres + 26.62
7522 " 9-1964	"		Inez Pilgrim, et al		C. R. Barker	757	163		Davis St. Lots 5, 6 + 7, Rutherford Rd.
"	"		Melvin C., et al,		" "	757	163		
7887 " 14-1964	"		Nora W.		Charles F. Johnson	757	323		Lot 26, Watts Ave.
8034 " 14-1964	"		J. M.		Bernard Gerald Edison	757	317		Rd. 31.32 acres, Log

DIRECT or GRANTOR Index to Deeds — Greenville County, S. C.

REG. U. S. PAT. OFFICE *Chas McCott* County Indexes Since 1888 An Identifying Trade Mark

To locate names, open at SURNAME INITIAL TAB and refer to Buff Sub-Index sheet for page reference.

Cott Family Name Index No. 75 Copyright 1949

FILE NUMBER	GRANTORS	GIVEN NAMES	GIVEN NAMES	GIVEN NAMES	GRANTEES	BOOK	PAGE	No. of Acres	BRIEF DESCRIPTION, LOCATION, ETC.
DATE OF RECORD	FAMILY NAMES	ABCDEFGHIJ	KLMNOP	QRSTUVWXYZ					( Not Warranted )
9752 Sept. 30 1964	Johnson	Daniel &	Minnie		Samuel E. Hart	757	449	5.12	unc, extra tp.
10012 Oct. 2-1964	"	Clark &	Ponease		Annie Mae Kilgore	759	2		Lot Miller Rd. Butler Tp.
10130 Oct. 5-1964	Johnston		John E. Jr.		S. Maurice Ashmore	759	45		1/3 Int. Lot Beattie Place
10873 " 12-1964	Johnson	Harold E.			Billy R. Brothers, et al.	759	392		Sec. III, Woodwood Hills Lot 104, Covington Rd. r Free St.
11453 " 19-1964	Johnston	Edward David			Leonard R. Waites	760	68		Lot 7, Cor. Perrin St. & r Riverdale
13296 Nov. 4-1964	Johnson		James W.		Maylon Myers	761	60		Lot 1, Sentell Rd. r
13797 " 6-1964	"		Leon Albert		Francis Jeanne Cannon	761	137		45. Inm. Lot a Weston St.
14288 Nov. 16-1964	"		Jerry, et al		Esau Foster, et al	761	486		Forest St. - Greer, Chick Spgs. Tp. Lot unnamed St. South of Sherwood Forest
14860 " 20-1964	"		W. H.		Robert B. Epting, et al	762	71		Lot 162, Scarlett St., r Cleveland TP.
15036 " 23-1964	"		Mary McCamie		Roosevelt Mullinax	762	189		Lot, Gap Creek Rd. r
16586 Dec. 8-1964	"	H. C. et al			H. P. Cothran, et al	763	109		
" " "	"	Estelle C. et al			" " (nee Johnson)	763	109	3.74	acres, Dunklin sp. Gantt TP.
17087 " 14-1964	"	Amos G. & Marie R.			Patricia G. Connor	763	344		Int. Lot 5, Bel Air Est.
17481 " 17-1964	"	Clark			Tommy Lee Wilson	763	471		Lot, Miller Rd. Butler TP. Ave. Riverside
19332 Jan. 8-1965	"		Paul R.		Josephine M. Braun,	764	541		Lot 20, Blk. J, Colonial Sec. 1, 2, w. Poe mtg. co.
19413 " 8-1965	"	Elizabeth T.			Charles J. Spillane	765	103		Lot 136, Fourth Ave. r

# DIRECT or GRANTOR Index to Deeds-Greenville County, S. C.

Open at Proper Tab according to First Letter or Letters of Name and refer to Buff Sub-Index sheet for page reference.

KEYS PRINTING CO.

46  
( )

FILE NUMBER DATE OF RECORD	GRANTORS FAMILY NAMES	GIVEN NAMES ABCDEFGHIJ	GIVEN NAMES JKLMNOPQ	GIVEN NAMES RSTUVWXYZ	GRANTEES	BOOK	PAGE	No. OF ACRES	BRIEF DESCRIPTION, LOCATION, ETC. (NOT WARRANTED)
19788									Concord St. near City
Jan. 13-1965 21676	Johnson	Elizabeth J.			J. J. Travis	765	316		Bond for title, Part Lot 65 Batling Ave. Augusta Rd.
Feb. 1-1965 22165	"	Harold E.			Jack R. Whitted, etal	766	412		Lot 230 + part Lot 229, Rancher
" 5-1965 22280	"	Edna D.			Shell Oil Co.	767	53		Lease Agreement Amending Rec. IV - Botany Woods
" 8-1965 22305	"	Ansel W.			Vernon Lee <sup>etal,</sup> McCurry	767	146		Lot 202, Bridgewater Dr. Acres, Cleveland TP.
" 8-1965 22776	"			Roy	Henry C. Johnson	767	160		Int. 100 acres, less tracts
" 12-1965 22975	"			Roy	Duke Power Co.	767	386		Right of Way
" 15-1965 23112	"	Charles J.			Joe A. Carter, etal	767	403		Lot 26, Watts ave. Rutherford, Park
Feb. 16-1965 23544	"			as - Co Trustee, etal Jena McSwain Carpenter	J. Roy McBain	767	481		Lot 43, Welter Lane
" 19-1965	"			Joseph Adlen, etal	Patrick C. Fant, Jr.	768	16		Cleveland Forest
"	"			Shirley S.	" " "	768	16		Lot 127 - Knollwood Lane, #178
25539	"								Halloran 249th, Paris int. 96.
Mar. 15-1965 25540	"	Charles Winfield, etal			Annie Lou M. Hill	769	227		Part Lot 6, Altamont Rd.
" 15-1965 25940	"	Henry C.			John C. Jarrard	769	244	16.93	acres, Cleveland TP. Forest, Heights
" 18-1965 26086	"			Martha C.	James Blakely Anderson	769	363		Lot 15, Longview Terrace
" 19-1965	"			Lee, etal	James Theodore	769	425		Lot 17, Brookdale ave. Fair Heights
"	"			Lynn, etal	" " "	769	425		Forest
26284									Woodland Way - Cleveland
" 22-1965	Johnston	Nelle E.			John W. Rackley, Jr.	769	480		Part Lot 21 + part Lot 22

DIRECT or GRANTOR Index to Deeds-Greenville County, S. C.

Open at Proper Tab according to First Letter or Letters of Name and refer to Buff Sub-Index sheet for page reference.

KEYS PRINTING CO.

FILE NUMBER	GRANTORS	GIVEN NAMES	GIVEN NAMES	GIVEN NAMES	GRANTEES	BOOK	PAGE	NO. OF ACRES	BRIEF DESCRIPTION, LOCATION, ETC.
DATE OF RECORD	FAMILY NAMES	ABCDEFGH	IJKLMNO	PQRSTUVWXYZ					(NOT WARRANTED)
26197 Mar 22-1965	Johnson			etal Raymond	etal Ethel Lee Adams	764	481	21.9	acres, Prop. E. S. & Terry F. Guest
" 26356 " 23-1965	"			etal Ruth J.	" " "	764	481		
" 26776 " 26-1965	"		Martha C.		Duke Power Co.	769	533		Right of Way
" 26939 " 29-1965	"	Edward	Harvey		Daisy S. Johnson	770	100		Lot in Anderson + Dunbar
" 29750 Apr 26-1965	"			Vennie	Addie B. Morton	770	100	5.45	acres, North Parker Rd. near Mauldin - Austin Tp.
" 30148 " 29-1965	"		Mattie Sue, et al		" " "	770	100		
" 30158 " 29-1965	"			Robert E.	Roger L. White	772	60		Lot 59, Fairfield Dr. Glendale,
" 30976 May 7-1965	Johnson	B. V. +	Maybell B. et al		Albert C. Cape	772	61		Timber Deed. Paramount Park
" 31125 " 10-1965	"			John E. Jr. et al	Paul T. Morris	772	263		Lot 72, Crosby Circle,
" 31403 " 17-1965	"	(Hazel D. St. Hickman)	Hazel St. Hickman		George C. Callahan, et al	772	255	1 1/2	lot 20; all lot 21 & 1/2 lot 22, Crestone Dr. (formerly King St. Westview, 2965.
" 31403 " 17-1965	"	"	"	"	"	772	255		
" 31703 " 17-1965	Johnson	Betty Earline B. et al			Rosa Ethel Burdette	773	25	51.88	acres, Austin Tp.
"	"	Jewell Ann B. et al			" " "	773	25		
"	"	Harold E.			W. Roy Wilson, Jr. et al	773	71		Sec. III, Northwood Hills Lot 105, Covington Rd.
"	"	Edward W.			Mrs. Lissy T. Wilson	773	447		Tower of Attorney Wood & Cemetery
"	"	Edward W. (per) Lissy T.			S. E. Adams, et al	773	448		Lot 116, Sec. 9, Spring-

# DIRECT or GRANTOR Index to Deeds - Greenville County, S. C.

Open at Proper Tab according to First Letter or Letters of Name and refer to Buff Sub-Index sheet for page reference.

KEYS PRINTING CO.

( )

FILE NUMBER	GRANTORS FAMILY NAMES	GIVEN NAMES ABCDEFGH	GIVEN NAMES IJKLMNO	GIVEN NAMES PQRSTUVWXYZ	GRANTEES	BOOK	PAGE	No. OF ACRES	BRIEF DESCRIPTION, LOCATION, ETC. (NOT WARRANTED)
32579					et al				Chick Spgs. Tp.
May 21-1965	Johnston				Ruby Lee D. Lloyd G. Price	774	41		Part Lot 24, Baha St.
33011									
" 26-1965	Johnson				Guay, et al Greenville County	774	259		Petition & R.M. for Rd.
33128					et al				Panama Aves. Pleasant Valley
" 27-1965	"	Charles F.			Louie A. Whitaker	774	300		Lot 183, cor. Potomac & ...
33887									Dr. Brookwood, Gantt Tp.
Jun 3-1965	"				T. C. John C. Eichelberger et al	775	29		Lot 3, Fairfield Rd. & Gantt
34001									Land Park
" 4-1965	"	C. W.			Larry L. Stewart, et al	775	53		Lot 6, Skyland Dr. - Sky-
34370									
June 8, 1965	"				William E. James McCall, Jr.	775	160		1 acre, Butler Sp.
36153									
June 25-1965	"				School Dist. of Greenville Cty	776	310		Tract Bates Tp.
606					Bank				
July 1-1965	"	Barbara			Citizens & Son. Natl.	776	514		Real Property Agreement
1137									Buncombe Real.
" 8-1965	"	Harold E.			John C. Lanford	777	174		1/2 Int. Lot 5, Blk. A,
1830									fresh meadow - farma
" 15-1965	"				Harry W. Spoon, et al	777	473		Lot 146, Miracle Dr. -
2816									
" 23-1965	"				Betty W. White	778	283	2	Acres, Smith Hinds Rd
									& Woodruff Rd.
" "	"				" "	778	283		Butler Sp.
3096									
" 29-1965	Johnston				Jack L. Holcomb	778	397	2.31	acres Standing Springs
3681									Westcliffe
Aug 2, 1965	Johnson	Consist. Co. Inc.			Constance S. Damaggon	779	123		Lot 43, Sunderland Dr.
4001									254 S.E. Hwy. 50, Dunklin Tp. ...
" 4-1965	"				J. F. Bradley	779	272		Int. 56.20 Acres, Cor. U.S. ...
4026									S.C. Hwy. 414, Bates Sp.
" 4-1965	"				Elizabeth W. Walker	779	257		2.3 Acres + 37.33 Acres

DIRECT or GRANTOR Index to Deeds - Greenville County, S. C.

Open at Proper Tab according to First Letter or Letters of Name and refer to Buff Sub-Index sheet for page reference.

KEYS PRINTING CO.

FILE NUMBER DATE OF RECORD	GRANTORS FAMILY NAMES	GIVEN NAMES ABCDEFGH	GIVEN NAMES IJKLMNO	GIVEN NAMES PQRSTUVWXYZ	GRANTEES	BOOK	PAGE	NO. OF ACRES	BRIEF DESCRIPTION, LOCATION, ETC. (NOT WARRANTED)
4363 Aug. 6, 1965 4412	Johnson	Arnold C. +		Virginia	H. Charles Beyer	779	380		Sec. 4, Orchard, across Lot 235, Fairhaven Dr.
" 9-1965	"	Charles V., et al			C. S. Willingham	779	442		Lot 20 + part Lot 22, Hale Dr., Sec. B, Pinehurst
" 4970	"	Betty W., et al, Mrs.			" "	779	442		Welcome View Dr.
" 13, 1965 5109	"	A. L.,			E. D. Clements	780	51		Lease - Brick House Goyer East Sec. B-1
" 16, 1965 6064	"	Honore D.			Lola D. Johnson	780	132		1/2 Int. Lot 373, Wembley Rd. ave. + on stone Mt. City
" 25, 1965 6263	"			Virginia	Robert L. Atkins, Jr. et al	781	466		Lot 12, W. Green Pine
" 25-1965 6373	"	F. C., et al,			Greenville County	780	622		Right of Way
" 26, 1965	"	N. Mac, et al			Donald E. Burns, et al	781	04		Lot 20, Montis Drive Paris View
" " "	"	Linda K. et al			" "	781	04		Flynn Estate near Chick Spgs
" 27, 1965 6707	"	James W.			Julian C. Balt	781	78		Lots 7 + 8, Shady Lane
" 30, 1965 7249	"	Margaret C., et al			Prudence C. Ellis, et al	781	128		Tract Dunklin Sp.
Sept. 2, 1965	"	J. M. Joseph M.			same as C. Douglas Wilson + Co.	781	302	90.92	acres, Stamey Valley Rd. + 5 acres adj. also 38.75
" " "	"	"			" "	781	303		acres, S.C. Hwy. 414 + Stamey Valley Rd.
" " "	"	"			" "	781	303		
7307 Oct 3, 1965 7339	"			P. M.	Jasper Suggs et al	781	448		Trav. Rest, Bates Sp. Lot Springdale Dr. Weightl. Chick Spgs. Sp.
" " "	"	Clara D. +		V. Lee	Tommy J. Johnson	782	274		Lot 13 Buddy ave. Woodland

# DIRECT or GRANTOR Index to Deeds - Greenville County, S. C.

Open at Proper Tab according to First Letter or Letters of  
Name and refer to Buff Sub-Index sheet for page reference.

KEYS PRINTING CO.

( )

FILE NUMBER DATE OF RECORD	GRANTORS FAMILY NAMES	GIVEN NAMES ABCDEFGH	GIVEN NAMES IJKLMNO	GIVEN NAMES PQRSTUVWXYZ	GRANTEES	BOOK	PAGE	NO. OF ACRES	BRIEF DESCRIPTION, LOCATION, ETC. (NOT WARRANTED)
8319 Sep 14, 1965 8835	Johnson	Herbert W.			Henry W. Hammond	782	170	25.06	Mullin Rd. Fairview Sp. 25.06 acres, standing spring
" 17, 1965 9299	"	Harold E. &		William Rebecca	June L. Lewis	782	338		Berkeley Ave. Franklin Park Lots 19 & 30 & Part Lot 20 & 29,
" 22, 1965	"	Henry C. et al			Greenville County	782	523		Right of Way
" " " 9403	"	Annie, et al			" "	782	527		" " "
" 23, 1965 10278	Johnston	Hazel (Hickman)			George C. Callahan, et al	782	580		Drive (King St.) Lot 19 & Part Lot 20, Crestone
Oct. 1, 1965 10728	Johnson	Charles S.			Louvenia C. Ridgeway	783	288		Lot 15, East Ave. M. Curiton St. Kanatonah
" 6, 1965 12164	"	Lala D.			John G. Hines, Jr., et al	783	461		Lot 3 & Part Lot 6, Blk. 2 3. Northward Hill
" 20, 1965 12958	"	Construction, Inc.			Mrs. Rebecca W. Johnson	784	365		Lot 91, Covington Rd., Sec Sp. Sp.
" 27, 1965 13312	"			W. P.	Eugene Billinger, et al	784	647		Lot 3 Crain St., Chick Cleveland Sp.
Nov. 1, 1965 13753	"			Mary McCarrie	E. W. Brewer, et al	785	243	16.17	Acres, Gap Creek Rd., Cyrus Court
" 4, 1965 13841	"	Construction, Inc.			H. J. Parham, et al	785	438		Lot 2, Ralphin Dr. Buld. City
" 4, 1965 13971	"			Ted C.	Robert L. Dollard & Sewer Dist Com.	785	434		Lot 23, Forest Heights
" 5, 1965 14312	"	Edgar L.			Wade Hampton Waters	785	523		Right of Way
" 9, 1965 15068	"	A. B.			C. A. Gibson	786	10		Quitclaim Deed Traylor Park
" 17, 1965 15257	"			Margaret & William E.	Robert E. Scarle, et al	786	297		Lots 122 & 123, Park Dr., Bond for Title
" 19, 1965	"			Louise E.	John W. Robinson, et al	786	401		Lot 5, Alameda St.

# DIRECT or GRANTOR Index to Deeds - Greenville County, S. C.

Open at Proper Tab according to First Letter or Letters of Name and refer to Buff Sub-Index sheet for page reference.

KEYS PRINTING CO.

FILE NUMBER DATE OF RECORD	GRANTORS FAMILY NAMES	GIVEN NAMES ABCDEFGH	GIVEN NAMES IJKLMNO	GIVEN NAMES PQRSTUVWXYZ	GRANTEES	BOOK	PAGE	NO. OF ACRES	BRIEF DESCRIPTION, LOCATION, ETC. (NOT WARRANTED)
16108 Nov. 29, 1965	Johnson	Benjamin E.			Clifford G. Rice, et al	787	51		Rel. City Part Lot 34 East Juris
17413 Dec. 10, 1965	Johnston		John E., Trustee		Southwood Acres - I	787	577		Protective Covenants Sunset Hills.
18756 " 23, 1965	Johnson		Marianna M. et al		Mrs. Nora S. Pickel	788	567		Lot 50, Central Court,
19568 Jan. 4, 1965	"		Martha C., et al		Southern Bank & Trust Co.	789	227		Assignment of Lease Southwood acres, Sec. 1
19583 " 4, 1966	Johnston		John E., Jr.		Hillie R. Hudson	789	221		Lot 11, Southwood Dr.
19584 " 4, 1966	"		John E., Jr.		Bobby R. Hudson	789	223		Southwood acres, Sec. 1. Lot 10 Southwood Dr.
21275 " 20, 1966	"		John E., Jr.		C. A. Sanders, Jr.	790	361		Southwood acres, Sec. 1. Lot 4, Standing Springs Rd.
21649 " 24, 1966	Johnson	311/70 Cecile	Landrum	19807 Cancelled W. J. Landrum	Citizens & Son, Natl. Bank	790	502		Real Prop. Agreement Chick Hogs, TP.
21630 " 24, 1966	"		Lillian R.		James T. Johnson, Jr.	790	476		Lot Snow St., Greer,
21302 Jan. 22, 1966	Johnston		John E., Jr.		Hillie R. Hudson	790	586		Amendment to Restrictions Southwood Acres, Sec. 1
22659 Feb. 3, 1966	"		John E., Jr.		Charles W. Aiken, Jr.	791	191		Lots 6 + 7 Southwood Dr. & Southwood Acres, Sec. 1
22658 " 3, 1966	"		John E., Jr.		C. S. Mattot, et al	791	231		Lot 15 Southwood Dr. & Southwood Acres, Sec. 1
22660 " 3, 1966	"		John E., Jr.		Charles W. Aiken, Jr.	791	215		Lots 5 + 14, Southwood Dr. & Southwood Acres, Sec. 1
22661 " 3, 1966	"		John E., Jr.		Wilson M. Dillard, et al	791	217		Lot 9, Southwood Dr. & Southwood Acres, Sec. 1
22662 " 3, 1966	"		John E., Jr.		C. S. Mattot, et al	791	219		Lot 8, Southwood Dr. &
22639 " 3, 1966	Johnson	Benjamin E.	Wilma H.		Sheffield Forest	791	187		Protective Covenants



# DIRECT or GRANTOR Index to Deeds - Greenville County, S. C.

Open at Proper Tab according to First Letter or Letters of Name and refer to Buff Sub-Index sheet for page reference.

KEYS PRINTING CO.

FILE NUMBER DATE OF RECORD	GRANTORS FAMILY NAMES	GIVEN NAMES ABCDEFGHIH	GIVEN NAMES IJKLMNO	GIVEN NAMES PQRSTUVWXYZ	GRANTEES	BOOK	PAGE	No. OF ACRES	BRIEF DESCRIPTION, LOCATION, ETC. (NOT WARRANTED)
23748 Feb. 15, 1966	Johnson			Robert E.	Roger W. Alewine, et al	792	23		Glendale, Mauldin Lot 86, Fairfield Dr. ^
23847 " 16, 1966	"			R. A.	Lamar Kennedy Dist. Comm.	792	76	49.53	Acres, Grove Sp.
24412 " 22, 1966	"	Harold E.		ms.	Berea Public Service	792	299		Right of way Jason St., Green
25434 Mar. 4, 1966	"			Wilma S.	James W. Johnson	793	221		Lots 12, 13, 14, 15, 16, 17 & 18 ^ Brockman Est., Chick Sp. Sp.
" " "	"			ms. Wilma S.	James W. Johnson	793	224		Part Lots 99 & 100, W. N. ^
26034 " 10, 1966	"			Willie	Duke Power Co.	793	457	11.5	No. 23-94 Acres, S. C. County Rd. ^
26037 " 10, 1966	"		J. B.		" " "	793	461	11.5	No. 23-94 Acres, S. C. County Rd. ^
26036 " 10, 1966	"	Andrew			" " "	793	465	11.5	No. 23-94 Acres, S. C. County Rd. ^
26035 " 10, 1966	"			Waymon Expr. et al	" " "	793	473	11.5	No. 23-94 Acres, S. C. County Rd. ^
26033 " 10, 1966	"		Josephine	Ind. as	" " "	793	489	11.5	No. 23-94 Acres, S. C. County Rd. ^
27026 " 21, 1966	"	Frank B.			William H. Moon, et al	794	298		Woodville Heights Lots 19 & 20, Blk. G., Alice St. ^
27191 " 12, 1966	"		Lillie B.	W. H.	Charles J. Spillane	794	340		Lat 153, 20 St., F. W. Poe Mfg. Co. also Lot 206 Sixth Ave F. W. Poe Mfg. Co
" " "	"		"	"	" " "	794	340		
27785 " 28, 1966	"	B. V.			W. Harold McJunkin et al	794	599		Lot 1 = 59 1/2 Acres, O'Neal Sp. also 18.1 Acres Adj. less 5 acre tract
" " "	"	"			" " "	794	599		
27887 " 24-80	"	Construction, Inc.			John H. Bonner, et al	795	31		Pinehurst Lots 1, 2, 3, 4, 5, 6, 7, 8, 9, 10, 11, 12, 13, 14, 15, 16, 17, 18, 19, 20, 21, 22, 23, 24, 25, 26, 27, 28, 29, 30, 31, 32, 33, 34, 35, 36, 37, 38, 39, 40, 41, 42, 43, 44, 45, 46, 47, 48, 49, 50, 51, 52, 53, 54, 55, 56, 57, 58, 59, 60, 61, 62, 63, 64, 65, 66, 67, 68, 69, 70, 71, 72, 73, 74, 75, 76, 77, 78, 79, 80, 81, 82, 83, 84, 85, 86, 87, 88, 89, 90, 91, 92, 93, 94, 95, 96, 97, 98, 99, 100

# DIRECT or GRANTOR Index to Deeds - Greenville County, S. C.

Open at Proper Tab according to First Letter or Letters of Name and refer to Buff Sub-Index sheet for page reference.

KEYS PRINTING CO.

FILE NUMBER	GRANTORS	GIVEN NAMES	GIVEN NAMES	GIVEN NAMES	GRANTEES	BOOK	PAGE	No. OF ACRES	BRIEF DESCRIPTION, LOCATION, ETC.
DATE OF RECORD	FAMILY NAMES	ABCDEFGH	IJKLMNO	PQRSTUVWXYZ					(NOT WARRANTED)
28533 Apr 4-1966	Johnson	Construction, Inc.			et al Daniel B. Yearwood,	795	359		Sec. 2, Richmond Hills Lot 35, Galax Court, r Richmond Hills Sub'd.
28650 " 5-1966	"	Const. Co.,			Jr. S. Murray Graydon,	795	409		Lot 36, Sec. 2, Galax Dr. r
28729 " 7, 1966	"				(Dist. Commo Berea Public Service	795	525		Right of way.
29580 " 14-1966	Johnston				et al John E., Trustee	796	244		Restrictions. Amendment To r
29770 " 15, 1966	Johnson				Joseph Earl	796	278	16.7	Acres, Bates & Saluda r Chick Spgs. Sp.
29927 " 18, 1966	"				Resie Ella	796	381		Lat 40, James St. Green, r Gallivan St. North Park
31014 " 28, 1966	"				D. E.	797	264		Lot 56 + Part Lot 57 r Pine Valley Ests.
31333 May 2-1966	"				Robert E.	797	382		Lot 20, Carlton Dr. r Chick Spgs. Sp.
31741 " 5, 1966	"				W. P.	797	575		Lots 23 + 24, Crain Dr., r Mills
32824 " 17, 1966	"	Broadus James, Sr., et al			Trustee Charles N. Cely, as	798	349		Lat 38, Henry St., Duncan r
33091 " 19, 1966	"				W. M. Rose	798	480		Lat 41, Blk. D. Mark Drive, near City
" " "	"				" "	798	480		
33618 " 25, 1966	Johnston				James Shuttleworth	799	61		Ave., City Part Lot 39, McDaniel r Clearview
33965 " 30, 1966	Johnson				Sr. William D.	799	212		Lat 6, Eastview Dr., r Dr., Woodfields
35302 June 13, 1966	Johnstone				et al Thomas K. Doyle B. Edmondson.	800	171		Lot 91 + Strip Brook Forest r O'Neal Sp.
35412 " 14-1966	Johnson				Thomas D.	800	230	1	Acres, Johnson Rd.

# DIRECT or GRANTOR Index to Deeds - Greenville County, S. C.

Open at Proper Tab according to First Letter or Letters of Name and refer to Buff Sub-Index sheet for page reference.

KEYS PRINTING CO.

FILE NUMBER DATE OF RECORD	GRANTORS FAMILY NAMES	GIVEN NAMES ABCDEFGH	GIVEN NAMES IJKLMNO	GIVEN NAMES PQRSTUVWXYZ	GRANTEES	BOOK	PAGE	No. OF ACRES	BRIEF DESCRIPTION, LOCATION, ETC. (NOT WARRANTED)
334 June 29, 1966 482	Johnston		John E., Trustee		Thomas H. Bryant, et al	801	205		Southwood Acres, Sec. 1. Lot 17, Southwood Dr. 1
" 30, 1966 795	Johnson	B. F.			So. Bell Tel. & Tel. Co., a Corp.	801	234		Bates Tp. Lot 21, S. Hwy. 216, (Beer Hwy.) (formerly Sunset Dr.)
July 5, 1966 1469	"		Joseph Allen & Shirley S.		Phyllis H. Clark	801	361		Lot 10, Meyers Dr. 1
" 12, 1966 1489	"	Conit. Inc.			Jimmy Louis Glass	802	26		Sec. 3 Lot 101, Northwood Hills
" 12, 1966 2097	Johnston		John E., Jr.		Duke Power Co.	802	35		Right of Way.
" 14, 1966 2255	Johnson		Herald E., et al		Westcliffe, Sec. III,	802	304		modification of Restriction.
" 20, 1966 3771	"		Linda H.		Mills H. Hughey Co., Inc.	802	343		Lot 11, Sec. 6, East Earle St. Brook Subd.
Aug. 5, 1966 4696	"	Geraldine B. &	David Thomas		Richard G. Martin	803	448		Lot 74, Bidwell St., Pine 1
" 16, 1966	"		Alonzo Randolph		Robert L. Burrell	804	198		
" " "	"	(same as	Randolph A.		" " "	804	198		Lot 5, Agnes St.
" " "	"		Sybil Arline		" " "	804	198		
" " "	"	(same as	Sybil A.		" " "	804	198		
5064 " 19, 1966	"	Carl E., Jr.			James H. Hinton	804	328		Int. Lot 7, Blk. 24, Townes St. Ext. -
"	"	"	"		"	804	328		Highland Terrace St. formerly Oak St.
5317 " 23, 1966	"			Refus A.	Gus Owens	804	494		Bond 2 or Title - 1st All
5368 " 23, 1966	"			Thomas D.	Odell Crain, et al	804	529	1	ave, O'Neal Tp.

# DIRECT or GRANTOR Index to Deeds - Greenville County, S. C.

Open at Proper Tab according to First Letter or Letters of Name and refer to Buff Sub-Index sheet for page reference.

KEYS PRINTING CO.

FILE NUMBER	GRANTORS	GIVEN NAMES	GIVEN NAMES	GIVEN NAMES	GRANTEES	BOOK	PAGE	No. OF ACRES	BRIEF DESCRIPTION, LOCATION, ETC. (NOT WARRANTED)
DATE OF RECORD	FAMILY NAMES	ABCDEFGH	IJKLMNO	PQRSTUVWXYZ					
5581 Aug 25, 1966 5893	Johnson		Joe F.	Ruth E.	Elmer S. Wilson	804	624		Forest, Chick Spgs. Tp. Lots 73 & 74, Sherwood
" 29, 1966	"			Tommy C.	John R. Jones, et al	805	126		Lot 40, Sec. D. Mark Driver, Riley Ests.
" " "	"			Pat B., et al	" " "	805	126		near City
6234 Sep. 1, 1966 7450	"			Willie Ruth	Maudie J. Green	805	227		Thompson Est. Bennett Br. Rd. Part Tract 2, Prop. Thomas J.
" 16, 1966 7939	"	Edward A., by Co. Tax collector			Louis J. Betise	806	149		Rights (Prop. Edward A. Johnson) Lot 11, Helen Dr., Oak Ridge
" 21, 1966 8167	"	Construction, Inc.			James H. Counts	806	362		Richmond Hills subd. Lot 27, Kaley Dr., Sec. 2
" 23, 1966	Johnston	Daisy M.		Robert G.	Herman Leo Greenwald et al	806	473		Lot 69, Cor. Roberta Dr. & Red Cherry Lane,
" " "	"	"	"	"	" " "	806	473		Cherokee Forest Chestnut Hills
8000 " 27-1966 8928	Johnson		Otis D.		Charles H. Brock	806	559		Lot 99 Folkstone St.
Oct. 3, 1966 9101	Johnston	Chester H.			Prop. of Chester H. Johnston Inc.	807	91		Protective Covenants
" 4-1966	Johnson		Louise E.		L. L. Donkle Co.,	807	110		Lots 44, 45, 46, 47, 48, 49, 50, 51, 52 & 53, Old Sptdg- Rd. & Beattie St.
" " "	"		"	"	" " "	807	110		
9276 " 6, 1966 9335	"		Lillian M.		H. W. Morrison, et al	807	160		Quit Claim - Int. Prop. Bates Tr Pine Forest subd.
" 6, 1966 9582	"			Robert E. William David	Quinton et al	807	233		Lot 234, Pine Hill Rd.
" 10-1966 9700	"			Thomas L. Oder M. Haney	et al	807	325	0.5	of an acre, O'Neal Sp.
" 11-1966	"		Novella C.		Samuel E. Edwards,	807	386	32	acres, Paluba Sp.

# DIRECT or GRANTOR Index to Deeds - Greenville County, S. C.

Open at Proper Tab according to First Letter or Letters of Name and refer to Buff Sub-Index sheet for page reference.

KEYS PRINTING CO.

( )

FILE NUMBER DATE OF RECORD	GRANTORS FAMILY NAMES	GIVEN NAMES ABCDEFGH	GIVEN NAMES IJKLMNO	GIVEN NAMES PQRSTUVWXYZ	GRANTEES	BOOK	PAGE	No. OF ACRES	BRIEF DESCRIPTION, LOCATION, ETC. (NOT WARRANTED)
10045 Oct. 14, 1966	Johnson		James Harry		Herbert E. Rudd	807	538		Lot 9, Blk. B, Ladson St. Sec. 1, Richmond Hills
10226 " 18, 1966	"	Construction, Inc.			William R. Mayles et al	807	620		Lot 27, Lynchburg Tr.
10421 " 19, 1966	"	Albert L.			R. Kinard Johnson	807	645		1/2 Int. Lot Lydia St. also Lot Lydia St., Lot Augustus Rd. & Lot Lydia St.
" " "	"	"	"	"	" " "	807	645		
10502 " 20, 1966	"		J. M.		James J. Stooksbury et al	808	48	62	Acres, Saluda R. Branch on Middle Saluda River
10760 " 24, 1966	"		Mary McCarrie		Joe R. Coleman	808	192		Tract Waters Gap Creek
11218 " 28, 1966	"		Louise E.		Mary H. Brown	808	386		Lot 4, Otis St.
11337 " 31, 1966	"		Lina B. & P. M.		W. B. Gaines	808	422	40/100	Travelers Rest, Bates Tr. Acres, Springdale Dr., Gentry Prop.
11409 Nov. 1, 1966	"			Thomas P.	Isamadge R. Plumley et al	808	460		Tracts 29, 30 & 31, Joe J. & Service, Inc.
11618 " 3- 1966	"		J. H., et al		Southeastern Inv.	808	525		Lot 1, Laurens Rd., Prop. Edgar M.
"	"		Myrtle K., et al		" "	808	525		Lot
11828 " 7, 1966	"		Bobby L., et al		Lella G. Johnson	808	621		Mills Village Lot 75, Beattie St. Monaghan
12731 " 17, 1966	"		Janet H.		Mary G. Carter	809	347		2A, Otis St. Part Lots 1 & 2 & all Lot
13817 Dec. 2, 1966	"		L. Yates, Jr.		Anna Dean Johnson	810	117		Lot 67, Plat 1, Lake Lanier also Lot East Lake Shore Dr. Glassy Mt. Tr.
" " "	"		"	"	"	810	117		College Park, Subd.
13780 " 2, 1966	"		Newton McSwain		James J. Callahan et al	810	107		Lot 12, Tulane Ave.

DIRECT or GRANTOR Index to Deeds - Greenville County, S. C.

Open at Proper Tab according to First Letter or Letters of Name and refer to Buff Sub-Index sheet for page reference.

KEYS PRINTING CO.

FILE NUMBER DATE OF RECORD	GRANTORS FAMILY NAMES	GIVEN NAMES ABCDEFGH	GIVEN NAMES IJKLMNO	GIVEN NAMES PQRSTUVWXYZ	GRANTEES	BOOK	PAGE	NO. OF ACRES	BRIEF DESCRIPTION, LOCATION, ETC. (NOT WARRANTED)
13777 Dec. 2, 1966	Johnson			Jamera N.	D. B. Jones, et al	810	157		Subd., Austin Tp. Lot 50, Greenbriars
14079 " 6, 1966	"	Christine B.			Robert L. Perry, III	810	229		Willard St. Pinsett Plant Lot 51 Cor. Caine & Lanier
14749 " 14-1966	"		L. Yates, Jr.		Anna Dean Johnson	810	510		Lot 68, Plat 1, Lake & Lanier
14866 " 15, 1966	"		J. M.		James S. [unclear]	810	531		Land [unclear] Sections and tracts
14867 " 15, 1966	Johnston		John E.	Trustee	Douglas Senarr Suror	810	545		Lot 13, Standing Spring Rd. Highland, S.C.
15316 " 22-1966	Johnson	C. D.			W. H. Arrowood, et al	811	38	1 1/4	100 acres, Mosteller Rd., L
15389 " 22-1966	"	Const., Inc.			William Rusco	811	47		Lot 216, Eastcliffe Way, Sec. III B, Westcliffe
15607 " 27, 1966	"	"	"		"	811	47		Subd.
15749 " 1966	"	Const. Co., Inc.		Mamie Cohen, et al	Charles E. Day	811	159		Int. Tracts Oaklawn Tp Northwood Hills, Sec. 2.
15869 " 1966	"	B. V.			Jimmy A. Blanton, et al	811	278		Lot 75, Corington Rd., r Chick, S.C.
16402 " 1967	"			W. P.	James H. Trammell	811	353		Lot 43, Elaine Ave., r
16542 " 1967	"		Lucille M.		James D. Powell, et al	811	562	4/10	Acres Park, Grove Tp
16703 " 10, 1966	"	Christine L., et al			Duke Power Co	811	627		Lot 5, Blk. 7, Blue Sky
	"	Edward H., et al			John E. W. Carr, et al	811	645		Lot 239, Gatling Ave. Augustus Rd.
	"			P. M.	" " "	811	645		Rancher Bates Tp
	"				Charles S. Laughter	812	97		Lot Springdale Dr., r

# DIRECT or GRANTOR Index to Deeds - Greenville County, S. C.

Open at Proper Tab according to First Letter or Letters of Name and refer to Buff Sub-Index sheet for page reference.

KEYS PRINTING CO.

( )

FILE NUMBER	GRANTORS FAMILY NAMES	GIVEN NAMES ABCDEFGH	GIVEN NAMES IJKLMNO	GIVEN NAMES PQRSTUWXYZ	GRANTEES	BOOK	PAGE	No. OF ACRES	BRIEF DESCRIPTION, LOCATION, ETC. (NOT WARRANTED)
DATE OF RECORD									
17731 Jan. 23, 1967	Johnson			W. P.	Jerry Holloway, et al	812	451		Chick Spgs. Tp. Lot 4, Prop. W. P. Johnson,
17736 " 23, 1967	"		Mrs. Kathryn		Caleb W. Carter	812	460		(Maple Dr.) Piedmont Park Part Lot 6, Maple Craft St.
17743 " 23, 1967	"		J. M.		Tom S. Bruce, et al	812	466	246.5	Acres, Saluda Tp.
18222 " 30-1967	Johnston		John E.	Trustee	Southwood Acres, Sec. I.	813	21		Protective Covenants.
18534 Feb. 2, 1967	Johnson		Linda D. & Tommy J.		C. W. McClimon, et al	812	191		Heights, Chick Spgs. Tp. Lot 13, Buddy Ave. Woodland East, Highland Est.
18837 " 6-1967	"		Lola D.		James Alvin Pitts,	813	299		Lot 4, Parkins Mill Rd.
19742 " 15, 1967	"			Thomas R. Jr., et al	R. M. Caine, et al, Jr	814	25		Tracts "Floyd Prop." Pinsett Hwy. near City
" " "	"			Thomas R. Jr., et al	" " "	814	25		
" " "	"	Johnson, Atty-in-Fact, et al	Franklin F., By J. R.		" " "	814	25		
19743 " 15, 1967	"	Franklin Floyd			J. R. Johnson	814	37		Special Powers of Attorney Agreement
20708 " 27, 1967	"			P. M.	City of Greenville	814	427		Right of Way & Release 2, Richmond Hills
20706 " 27, 1967	"	Construction Inc.			Williams Builders, Inc.	814	456		Lots 25 & 38, Galax Dr. Sec.
21006 Mar. 2, 1967	"		Louise Clark, et al		James A. Hightower, et al	814	583	2.4	Acres, Keller Rd., O'Neal Tp.
21477 " 8, 1967	"		Joseph M.		Duke Power Co.	815	133		Right of Way Richmond Hills
23621 " 31, 1967	"	Construction, Inc.			Marvin A. Miller, et al	816	560		Lot 37, Galax Dr. Sec.
23589 " 31, 1967	"	"	"	"	Harold S. Miller, et al	816	574		Richmond Hills Lot 26, Galax Dr.

# DIRECT or GRANTOR Index to Deeds - Greenville County, S. C.

☛ Open at Proper Tab according to First Letter or Letters of Name and refer to Buff Sub-Index sheet for page reference.

KEYS PRINTING CO.

FILE NUMBER	GRANTORS	GIVEN NAMES	GIVEN NAMES	GIVEN NAMES	GRANTEES	BOOK	PAGE	NO. OF ACRES	BRIEF DESCRIPTION, LOCATION, ETC.
DATE OF RECORD	FAMILY NAMES	ABCDEFGHIJ	JKLMNOPQ	RSTUVWXYZ					(NOT WARRANTED)
23753 Apr. 3, 1967	Johnson				Thomas D. Robert M. Brown, et al	816	601	0.75	of an acre, O'Neal Tp.
23998 " 5, 1967	"				Roosevelt, Jr. Alton Cooley	817	78)		3/4 Int. Lat. 8, Con. Ledford Dr. & Paper Mill Rd. Fairfield Acres, Sec. 3
" " "	"				" " " "	817	78)		
24251 " 10, 1967	"	B. Lewis			James N. Llewellyn <sup>et al</sup>	817	297	55.75	acres, Dunklin Tp.
24834 " 14, 1967	"	Carolyn Mills, et al			Deaver B. Williams, Jr. <sup>et al</sup>	817	514	30	Acres, Glassy Mt. Tp.
24880 " 14, 1967	"	K. H.			City of Greenville, S. C.	817	491		Agreement Right of Way & Release Southwood Acres
25063 " 17, 1967	Johnston				John E. Trustee Greenville County	817	562		Strip = Southwood Dr.,
25321 " 20, 1967	Johnson				Nena M <sup>c</sup> Swain <sup>et al, Co-Trustee</sup> Nena M <sup>c</sup> Swain Johnson	818	121)		Lot 131 Pleasant Ridge Ave. Pleasant Valley
" " "	"	formerly Nena M <sup>c</sup> Swain Carpenter)			" " "	818	121,		& Lot Oscar St.
25425 " 20, 1967	"	Mollie J. (same as)			Charles J. Spillane	818	126		Lot 21, Arch St. E. str.
25320 " 20, 1967	"	Nena M <sup>c</sup> Swain			William M <sup>c</sup> Neill Carpenter <sup>et al</sup>	818	131		Lot Oscar St.
26444 May 2-1967	"	Irene Stewart, et al			Cona. First S. Tyger River Watershed	818	639		Impoundment Purpose - Easement For
26474 " 2, 1967	"	Construction, Inc.			William J. Dixon <sup>et al</sup>	818	555		Richmond Hills Lot 28, Lynchburg Dr. Monaghan Mill & Millage.
26500 " 2-1967	"	Gwendolyn B., et al			Joseph Austin M <sup>c</sup> Callum <sup>et al</sup>	818	595		Lot 54, Sec. 3, Norwood St. Windsor Park, near Mauldin
26890 " 5, 1967	"	Billie J. (same as Billie S. Shackston)			Elizabeth W. Johnson	819	137		Lot 57, Middleton Lane, Parkvale Subd.
26869 " 5, 1967	"	Pauline S.			Tommy O. Johnson, et al	819	144		Lot 2, Summit Dr.,



# DIRECT or GRANTOR Index to Deeds - Greenville County, S. C.

Open at Proper Tab according to First Letter or Letters of Name and refer to Buff Sub-Index sheet for page reference.

KEYS PRINTING CO.

( )

FILE NUMBER	GRANTORS FAMILY NAMES	GIVEN NAMES ABCDEFGH	GIVEN NAMES IJKLMNO	GIVEN NAMES PQRSTUWXYZ	GRANTEES	BOOK	PAGE	NO. OF ACRES	BRIEF DESCRIPTION, LOCATION, ETC. (NOT WARRANTED)
DATE OF RECORD									
27729 May 15, 1967	Johnson	Edgar L.			partnership Hampton Arms, a	819	561		Butler Sp. Lot Old Spky. Rd.
28049 " 18, 1967	"			Levi, Jr., et al	W. Broadus Mason, et al	820	85		1/2 Int. 1.22 Acres Old Augusta Rd. & Frontages Rd. of I-85
" " "	"		"	"	" "	820	85		Lower East.
28482 " 23, 1967	"	Construction, Inc.			Martin E. Hursey, et al	820	261		Lot 69, Bimlico Rd., Sec. A,
31357 Jun 21, 1967	"			Kate A. et al	James W. Hicks Jr. Campbell,	822	172		Lot 11, Sycamore Dr.
498 " 29-1967	"			Tommy O. et al	Kent Russell, et al	822	533		Lot 2, Blk. 1, Sec. B. Summitt Dr., Parkvale Subd.
"	"			Pat B., et al	" " "	822	533		
646 " 30, 1967	"	Carroll Wayne, et al			Sam V. Mc Graw	822	612		Lot 55, Bent Creek Dr., King Acres, Chick Spgs. Sp.
" " "	"			Norma Jean, et al	" " "	822	612		Sec. 1, Richmond Hills
1314 July 10, 1967	"	Construction, Inc.			Robert H. Hale	823	173		Lot 26, Lynchburg Dr. Sylvan Hills
1346 " 10, 1967	"	Elizabeth J.			Ira K. Keenan, Jr.	823	191		Lot 33, Morningstar Dr.
1716 " 13, 1967	"	Bobby S.			Howell Chiles	823	384		Lot 8 East Farise Rd. East Lyone Addition
1900 " 14, 1967	"			W. E.	Douglas C. Granger	823	489		Lot 143, Sycamore Dr. Furman Campus
1905 " 14, 1967	Johnston			John E., Jr. et al	Fred L. Jones	823	482		Lot Home St. Ald.
2398 " 20, 1967	Johnson	Allen Lee			Carol June Johnson	824	45		General Power of Att. Rd. - Lower East
2988 " 25-1967	"			Lola D.	Jack E. W. Helway, et al	824	279		Lot 373, Sec. B-1,

# DIRECT or GRANTOR Index to Deeds - Greenville County, S. C.

Open at Proper Tab according to First Letter or Letters of Name and refer to Buff Sub-Index sheet for page reference.

KEYS PRINTING CO.

FILE NUMBER	GRANTORS	GIVEN NAMES	GIVEN NAMES	GIVEN NAMES	GRANTEES	BOOK	PAGE	No. OF ACRES	BRIEF DESCRIPTION, LOCATION, ETC (NOT WARRANTED)
DATE OF RECORD	FAMILY NAMES	ABCDEFGH	IJKLMNO	PQRSTUVWXYZ					
3480 July 31, 1967	Johnson			Vance	Town of Mauldin	824	577		Right of Way
3702 Aug 2, 1967	"		Minnie B.		Mary Rhodes Culbreath	825	183		Robinson St., Stone Land Co. Part Lot 27, Sec. C. (Main St.) near Greens
3717 " 2, 1967	"			Willard	Charles R. Galloway	825	187		Lot 2, Hwy. 14, (Southern
3900 " 3, 1967	"			J, et al William	Town of Mauldin	825	247		
" "	"			et al Rachel M.	" " "	825	247		Right of Way
3881 " 3, 1967	"	Harold E.			Virginia B. McClure	825	323		Bond for title Lot 9 cov. Lorraine Dr. & Sullivan Rd.
" 5099 " 15, 1967	"	"	"	"	" " "	825	323		Meadowbrook Farms, Bates Sp. acres, Chick. Spgs. Sp.
5299 " 17, 1967	"		James C.		E. E. Adams	826	237		Lot 65, Sec. 2, Richard & 1st St., Blackman St.
5625 " 21, 1967	"		Louise E.		James H. Robinson, Jr.	826	343		Lots 3 & 4 Young St. & Hills.
6299 " 28, 1967	"	Ervin S. & Mattie Lee			Reina S. Johnson, et al	826	463		Lot 60, Kent Lane, Vista
6296 " 28, 1967	"			Pinson, et al Poncase	John Preston Goldsmith	827	80	8.6	Fletcher Pinson Est. acres, Circle Rd.
6295 " 28, 1967	"			Pinson, et al Poncase	Ellen Pinson Butler	827	83	8.1	Fletcher Pinson Est. acres Circle Rd.
6292 " 28, 1967	"			Pinson, et al Poncase	Claude Moore, et al	827	86	9.7	acres, Fletcher Pinson Est. Fletcher Pinson Est.
6291 " 28, 1967	"			Pinson, et al Poncase	John Floyd Pinson	827	89	9.9	acres, Circle Rd. Fletcher, Pinson Rd.
6293 " 28, 1967	"			Pinson, et al Poncase	Annie Pinson Kirwood	827	92	9.8	acres, Circle Rd. Fletcher, Pinson Est.
28, 1967	"			Pinson, et al Poncase	Old Pinson Jenkins	827	95	9.7	acres, Circle Rd.

# DIRECT OR GRANTOR Index to Deeds - Greenville County, S. C.

Open at Proper Tab according to First Letter or Letters of Name and refer to Buff Sub-Index sheet for page reference.

KEYS PRINTING CO.

FILE NUMBER	GRANTORS FAMILY NAMES	GIVEN NAMES ABCDEFGH	GIVEN NAMES IJKLMNO	GIVEN NAMES PQRSTUWXYZ	GRANTEES	BOOK	PAGE	No. OF ACRES	BRIEF DESCRIPTION, LOCATION, ETC. (NOT WARRANTED)
62 91 Aug. 28, 1967 6517	Johnson			Pinson, et al Pinease	Pinson Thomas Edward	827	98	30.9	Fletcher Pinson Est. acres, Circle Rd.
" 30-1967	"	David	Mary M. &	William E.	George C. Cox, et al	827	264		Part Lot 9, New Bancombe Rd. (U. S. Hwy. 25) Saluda Tp.
"	"	Joseph M.		et al	" " " "	827	264		Pinson Est.
66 49 Aug. 31, 1967 7631	"			Pinson, et al Pinease	Fletcher Pinson, Jr.	827	347	19.8	acres, Circle Rd., Fletcher
Sep. 11, 1967 7856	"	Geraldine &	Joseph	W.	Lothar Frodl, et al	828	201		Lot 11, Hutton Court
" 13, 1967	"	Gerald D.		et al	C. S. Willingham	828	266		Part Lot 100 & 101 Elizabeth Dr. Prop.
" 8048	"	Elizabeth M.		et al	" "	828	266		Robert J. Edwards Rd.
" 15-1967 9115	"	Henry C.			Greenville County	828	426		1/2 R/W Spout Springs
" 26, 1967 95 85	"			Herbert William	Alice H. Johnson	829	291		Power of Attorney Southwood Acres.
" 29-1967 95 86	Johnston	John E.		Trustee	Willie R. Hudson	829	523		Lot 11, Southwood Dr., Southwood Acres.
" 29-1967 10178	"	John E.		Trustee	Bobby R. Hudson	829	527		Lot 10, Southwood Dr.
Oct. 6, 1967	Johnson	Gerald D.		et al	Citizens & Sou. Natl. Bank	830	201		Real Prop. Agreement
" "	"	Elizabeth M.		et al	" " "	830	201		
" "	"	Gerald D.		et al	" " "	830	202		
" "	"	Elizabeth M.		et al	" " "	830	202		Real Prop. Agreement
" 20, 1967	"	Louise E.			Alfred Walker, et al	831	202		Lot 3, Alameda

DIRECT or GRANTOR Index to Deeds - Greenville County, S. C.

Open at Proper Tab according to First Letter or Letters of Name and refer to Buff Sub-Index sheet for page reference.

KEYS PRINTING CO.

FILE NUMBER DATE OF RECORD	GRANTORS FAMILY NAMES	GIVEN NAMES ABCDEFGHIJ	GIVEN NAMES JKLMNO	GIVEN NAMES PQRSTUVWXYZ	GRANTEES	BOOK	PAGE	NO. OF ACRES	BRIEF DESCRIPTION, LOCATION, ETC. (NOT WARRANTED)
12665 Oct. 31, 1967	Johnson	Charles A.			Shelley Johnson, et al	831	418	11.92	Acres, Dunklin's Sp. St. City
12784 Nov. 1, 1967	"		James Harry		et al Chas. A. Mundy	832	7		Lot 9, Blk. 18, Ladson
13901 " 13, 1967	"	Constance J.			William Herbert Johnson	832	452		1/2 Int. Lot 10, Confederate Ave. Sheffield Forest, Chick's Spgs. Sp.
" "	"	"	"		" " "	832	452		Earle St. Greer Sp.
15219 " 28, 1967	"			Weldon W.	John L. Holcombe, et al	833	437		Lot H. Blk. 6, West Earle St. Greer Sp.
15220 " 28, 1967	"	Cecile + Leroy, et al			" " " "	833	455		Lot H. Blk. 6 West map 2 - Pioneer Park.
15351 " 29, 1967	"			Rebecca S.	Mary Alma Britton, et al	833	484		Int. Lots 182, 183, + 184, r
15869 Dec. 5, 1967	"	Herbert - by Alice H. Johnson		William A.	C. S. Mattop, et al	834	120		Lot 10 Confederate Circle Sheffield Forest
" "	"			"	" "	834	120		Chick's Spgs. Sp. Belle Meade
16767 " 14, 1967	"	George D + Mary B.			La Martha G. Casity	834	479		Lot 9, Williamsburg, Spgs also Int. East End
18014 " 29, 1967	"	D. W.			J. A. Barry	835	458		Lot Rutherford St. also Int. Lot
21560 Feb. 14, 1968	"	Charlie G., et al			J. G. Garrison, et al	837	596		Int. 368 Acres, Grove Sp
21550 " 14, 1968	"	Henry C.			John C. Jerrard	837	631	10.75	Acres, less R/W of Rd. - Spout Spring Rd. - Cleveland Sp.
" "	"	"	"		" " "	837	631		
22454 " 26, 1968	"			Rollin W.	J. J. White, et al	838	403		
" "	"			Shellice	" "	838	403	2.18	Acres, Dunklin Sp

DIRECT or GRANTOR Index to Deeds - Greenville County, S. C.

Open at Proper Tab according to First Letter or Letters of Name and refer to Buff Sub-Index sheet for page reference.

KEYS PRINTING CO.

FILE NUMBER DATE OF RECORD	GRANTORS FAMILY NAMES	GIVEN NAMES ABCDEFGHIJ	GIVEN NAMES KLMNO	GIVEN NAMES PQRSTUVWXYZ	GRANTEES	BOOK	PAGE	NO. OF ACRES	BRIEF DESCRIPTION, LOCATION, ETC. (NOT WARRANTED)
22617 Feb. 27, 1968 22836	Johnson		Joseph M. J. M.		John H. Schumacher et al	838	458		Lot 92, Piedmont East
" 29-1968 23869	Johnston	Chester W.			J. Harlon Riggins, et al	838	590	108	Access, U. S. Hwy. 25. Cleveland Tp.
Mar. 12-1968 23868	Johnson			Roy	Henry C. Johnson	839	376	6.23	acres, Spring Park Rd. Pinewood East.
" 12-1968 24327	"	David L.			Elmer S. Wilson	839	381		Lot 57, Earlene Dr.,
" 18-1968 24624	"		Louise E.		Homer L. Ferrell, et al	839	612		Lot 4, Alameda St.
" 21-1968 24749	"		J. M. Mrs. Lorene		New Liberty Baptist Church - Deacons	840	124		Triangular Lot. Meadow Farm.
" 22-1968 25051	"				H. B. Riddle	840	160		Lot 146, Miracle Dr. Fresh
" 26-1968 25805	Johnston			William S., Jr.	John M. Hunter	840	835		53, Brookview Circle Lots 54 + 55 + Part Lot near Lville
Apr. 3, 1968 26325	Johnston	Chester W.			Elvin R. Kelly, et al	841	226		Lot 6, Billy Garrett Rd. Lvl.
" 9-1968 27640	Johnson			Roy J.	Kenneth L. Stone	841	501		1/2 Int. 9.25 acres, O'neal
" 24-1968	"	Annie Helen, et al			John W. Bates	842	580		Int. lots 8, 9 + 10 + part lot 12, Telfair St.; also lot 13 + part lot 12, Telfair St.
"	"	"	"	"	"	842	580		also lots 18, 19 + 20. Cherry St. - Fairview St. Rd., near Lville
"	"	"	"	"	"	842	580		
27928 " 26-1968 27927	Johnston	Chester W.			James M. Martin, et al	843	44	1.83	Acres, Standing Springs Rd., Austin Tp.
" 26-1968 28076	"	Chester W.			Robert D. McJunkin	843	45	2.14	Acres, Standing Springs Rd., Austin Tp.
" 29-1968	Johnson			William C.	Alton C. Swath, et al	843	70		Mill Village Lot 40 Tenth St.,

Open at Proper Tab according to First Letter or Letters of Name and refer to Buff Sub-Index sheet for page reference.

KEYS PRINTING CO.

FILE NUMBER DATE OF RECORD	GRANTORS FAMILY NAMES	GIVEN NAMES ABCDEFGHIJ	GIVEN NAMES KLMNO	GIVEN NAMES PQRSTUVWXYZ	GRANTEES	BOOK	PAGE	NO. OF ACRES	BRIEF DESCRIPTION, LOCATION, ETC. (NOT WARRANTED)
28461 May 2-1968	Johnson	Alma E.		A. M. Coury as Committee for	B. Taft Joseph	843	305		Lot 4, Haynie St. + Boling St.; Also Lot 3 cor. Haynie St. + alley.
" 28574 " 3, 1968	"	"	"	"	"	843	305		
" 28822 " 7, 1968	Johnston	Claude M. Jp. Gladys D. (nee Gladys)		Joy Berry Johnston Callahan	John H. Thornton, et al William B. Ducken et al	843	326		Part Lot 3, Lake Dr. Country Club East Lot 136, Granada Dr., Pindon Club, near Mauldin
" 29314 " 13, 1968	Johnson	Elizabeth H.			Franklin D. Sullivan	844	31		Lt. 57, Middleton Lane,
" 30287 " 23-1968	Johnston	Frances Helen, et al			Timothy Ray Cox	844	507		Lot 49, Greatview Dr. Paris int. Tp.
" 32008 June 11, 1968	Johnson	Ruth Annie + Isaac L.			S. C. Hwy. Dept.	846	254		Right of Way Bates Rd, Highland Tp.
" 32011 " 11, 1968	"			Irene Stewart, et al	Larry H. Stewart	846	242		Part tract 1 = 3.9 Acres Bates Rd, Highland Tp.
" 32012 " 11, 1968	"			Irene Stewart, et al	Armond Stewart	846	244		Int. Tract 1 = 20.5 Acres
" 32676 " 19, 1968	"	Claude M. Jp. + Joe Berry			W. C. Bumbly	846	577		Tract 4, + strip between 4 + 5 + strip between 3 + 4, Apple Drive
" 32933 " 21, 1968	"			Louise E.	S. C. Hwy. Dept.	847	90		Right of Way Easement Ad. miss. Swifts
" 775 July 1, 1968	Johnston	Chester W.			Jack P. Lellis, et al	847	481		Tracts 2 + 7, Billy Barrette
" 778 " 9, 1968	Johnson	Ed			Ann Elizabeth H. Johnson	848	117	2	acres, Austin Tp.
" 779 " 9, 1968				J. H.	Ed Johnson	848	163		Int. 2 acres, Austin Tp.

# DIRECT or GRANTOR Index to Deeds - Greenville County, S. C.

Open at Proper Tab according to First Letter or Letters of Name and refer to Buff Sub-Index sheet for page reference.

( )

KEYS PRINTING CO.

FILE NUMBER DATE OF RECORD	GRANTORS FAMILY NAMES	GIVEN NAMES ABCDEFGHIJ	GIVEN NAMES JKLMNO	GIVEN NAMES PQRSTUVWXYZ	GRANTEES	BOOK	PAGE	No. OF ACRES	BRIEF DESCRIPTION. LOCATION, ETC. (NOT WARRANTED)
777 July 9, 1968	Johnson		James E.		Ed Johnson	848	162		Int. 2 acres, Austin Sp.
776 " 9, 1968	"			Paul J.	Ed Johnson	848	161		Int. 2 acres, Austin Sp.
752 " 9, 1968	"			Danill Thomas	Agency Ratterree - James, Inc.	848	120	41.33	acres, O'Neal Sp. Meadowbrook Farms, Bates Sp.
1354 " 16, 1968	"	Harold E.			Virginia B. McClure	848	448		Lot 9, Lorraine Dr.
1321 " 16, 1968	"	Dorothy B.	William R.		Neal S. Graf, et al	848	464		Part Lot 3, Yancey Dr.
2696 " 31, 1968	"		Josephine M.	Carters	Arthur L. Scifres et al	849	367		Lot 54, North Estate Dr. Southwood Acres.
3357 Aug 8, 1968	"		John E. Jr.		Charles A. Sanders, Jr., et al	850	77		Lot 3, Standing Springs Rd, Bella Meade
4041 " 16, 1968	"	Caroline C.	John E., Jr.		William H. Maddox Sales, Inc.	850	415		Lot 194, Camden Lane, Option - Lot Buncombe Rd
4791 " 26, 1968	"	Edna D.			Kent-Dault Mobile Home	851	103		Lease Agreement with + 3 acres, Bates Sp.
4937 " 27, 1968	"		Joseph M.		Jae C. Mc Kinney et al	851	117	5	acres, 1 1/2 acres, 7 1/2 acres,
5404 Sept. 3, 1968	"	Annie			Lydia Simpson	851	355		Int. Lot Ann St.
5671 " 5, 1968	"	Carey J., et al			Charles D. Beaty, et al	851	481		Lot 115, Kenilworth Dr. Wellington Green
" "	"	Ann M., et al			" " " "	851	481		
5868 " 6, 1968	"		Martha E.	R. J.	Hood Oil Co.	851	505		Wembley Rd. East Highlands Lot 1 Cor. U.S. Hwy. 276 +
6239 " 11, 1968	"			Byland M. et al	Furman Burgess Bldg. Inc.	852	91		Lot 60, Kent Lane, Vista Hills, al
" "	"			Reina D.	" "	852	91		Strip

DIRECT or GRANTOR Index to Deeds - Greenville County, S. C.

Open at Proper Tab according to First Letter or Letters of Name and refer to Buff Sub-Index sheet for page reference.

FILE NUMBER	GRANTORS	GIVEN NAMES	GIVEN NAMES	GIVEN NAMES	GRANTEES	BOOK	PAGE	NO. OF ACRES	BRIEF DESCRIPTION, LOCATION, ETC.
DATE OF RECORD	FAMILY NAMES	ABCDEFGHIJ	IJKLMNO	PQRSTUVWXYZ					(NOT WARRANTED)
6361 Sep. 12, 1968	Johnson		Jimmie	Jannino	Lois J. Cannon	852	176		1/2 Int. Lot 27, Malbe Ave., Cherokee Dr.,
" "	"		"	"	" " "	852	176		Chicko Spgs. Trl Heights, Cleveland Tp
6640 " 16, 1968	"	Earl E.			Marvin C. Buchanan	852	345		Lot 18, Vanoy Circle, Beattie, Chick Spgs Tp.
6850 " 17, 1968	"			W. P.	Charles E. Neils, et al	852	416		Lots 3+4, Spring Dr.,
7474 " 24, 1968	"		Nenia M		James J. Baldwin, III	853	53		Lot 18, Camille Ave.
7600 " 25, 1968	"		et al		R. H. Vaughn	853	63	69/100	Acre, Gantt Tp.
7696 " 26, 1968	"		Mary Garrison,		et al	853	107		Lot 8, Blk. O. Grove Rd.
8043 Oct. 1, 1968	"	C. O. Hickman			Betty Sue J. Reese	853	247	1.18	Acre, Highland Tp. Kenwood Lane, North Hills-
8144 " 2, 1968	Johnston	Hazel			George E. Spake, et al	853	320		Part Lot 96, McDonald St. +
8257 " 3, 1968	"		John E.		Winfred E. Lee, et al	853	341		Lot 16, Southside Dr.,
8857 " 10, 1968	Johnson	C. J.			Thrift Roger Earline Johnson	853	602		Part Southside
9072 " 14, 1968	"			W. Hooper	Jack M. Childers	854	103		Lot 10, Southside Dr.,
" "	"		judith anne		" " "	854	102		Part Southside Dr.,
9421 " 17, 1968	"		Louise E.		et al	854	244		Style Park
12658 Nov. 22, 1968	"		Mrs. Jane Smith		Melvin Clark, Jr.	854	244		Lot 4, Catline Circle, Brook Glenn Pasture
13149 " 29, 1968	"	Grace B., et al			K + S. Enterprises, Inc.	856	553		Lot 10, Longmeadow Rd.
					Berea Public Serv. Dist.	857	143		Right of Way



# DIRECT or GRANTOR Index to Deeds - Greenville County, S. C.

Open at Proper Tab according to First Letter or Letters of Name and refer to Buff Sub-Index sheet for page reference.

KEYS - PRINTING CO.

FILE NUMBER DATE OF RECORD	GRANTORS FAMILY NAMES	GIVEN NAMES ABCDEFGH	GIVEN NAMES IJKLMNO	GIVEN NAMES PQRSTUVWXYZ	GRANTEES	BOOK	PAGE	No. OF ACRES	BRIEF DESCRIPTION, LOCATION, ETC. (NOT WARRANTED)
13262 Dec. 2, 1968	Johnson	C. N.			Sou. Bell Tel. & Tel. Co.	857	232		Exchange Plant Permit
13980 " 9, 1968	"		Joseph M.		Town of Travelers Rest	857	414		Sewer Right of Way - Poinsett Plant.
14399 " 13, 1968	"		J. Carl		Willie B. Lomas, et al	858	21		Lot 19, Jefferson Circle, Rd. near Sville
15158 " 23, 1968	Johnston	Chester W.			et al Gilford R. Dearman	858	404	1.99	Acres, Standing Springs
15545 " 31, 1968	"	Chester W.			John B. Augustine, Jr.	859	44		Lot 5 Cor. Standing Spgs. Rd. & Billy Barrett Rd., Austin Jct.
" "	"	"	"	"	" " "	859	44		"
15576 " 31, 1968	Johnson		Lillian Ed	W. H.	William S. Johnston	858	561		Lot Rutherford St. Wade Hampton Terrace
15733 Jan. 2, 1969	"			Richard W.	Barbara Lee Johnson	859	242		1/2 Int. Lot 33, Lisa Dr. Hampton Terrace
15732 " 2, 1969	"	Barbara Lee			George Ballentine	859	243		Lot 33, Lisa Dr. Wade
16067 " 7, 1969	Johnston		Julia	Barrenon	et al Leroy E. Christopher	859	376		Lot 10, Scarsdale St. Scarsdale Manor Subd. Sville
" "	"	"	"	"	" " "	859	376		"
16103 " 7, 1969	"			William S.	Hess Realty Corp.	859	403		Lot West Stone Ave. 2 Lots Rutherford St. & Lot Cor. Rutherford St. & Stone Ave.
" "	"			"	" " "	859	403		"
" "	"			"	" " "	859	403		"
17129 " 20, 1969	"		John E. Jr.	et al	Paul Foster, Jr. et al	860	300		Lot Beattie Place
17120 " 20, 1969	Johnson	et al Harold E.			Town of Travelers Rest	860	331		Sewer Right of Way
added 9-23-90	"		Laura S.		Tommy Stewart	858	550		Tract Dublin Tr

# DIRECT or GRANTOR Index to Deeds - Greenville County, S. C.

Open at Proper Tab according to First Letter or Letters of Name and refer to Buff Sub-Index sheet for page reference.

KEYS PRINTING CO.

FILE NUMBER DATE OF RECORD	GRANTORS FAMILY NAMES	GIVEN NAMES ABCDEFGH	GIVEN NAMES IJKLMNO	GIVEN NAMES PQRSTUVWXYZ	GRANTEES	BOOK	PAGE	No. OF ACRES	BRIEF DESCRIPTION, LOCATION, ETC. (NOT WARRANTED)
17128 Jan. 20, 1969	Johnston		John E., Jr.		Paul J. Foster, et al	860	313		Lat Beattie Place - Spring Rd. near Spiller
19057 Feb. 1, 1969	"	Chester W.			Mary W. Bolton	861	650		Lot 1-1/2 acres, Standing
20666 Mar. 3, 1969	Johnson	George, et al			W. W. Wilkins	863	197		Lot Blasingame Rd.
" "	"	Araa Bell, et al			" "	863	197		Blue Mountain Park.
21005 " 6, 1969	"	Harold E.			L. H. Philpot	863	330		Lot 25, West Sable Court, Front near Travelers Rest
21262 Mar. 10, 1969	"			Walter E. Jr.	Walter E. Johnson, Jr.	863	434		Lot 30 Mill St. Kendrew, London plant.
21786 " 14, 1969	"	Brenda A.		Wallace A.	J. Odell Slamer	864	28		Lot 193, S. L. Adams, St. Blendale II
22028 " 18, 1969	"	Edna C. +	James J.		John V. Hurson, Jr., et al	864	158		Lot 75, Parsons Ave., St. in or near Piedmont
22882 " 26, 1969	"	Audrey, et al			Gilbert L. Sois	864	587		Lot 21, Blk. 4, Langston Wellington Green
23855 Apr. 7, 1969	Johnston			William D.	Bruce W. Hodgson, et al	865	415		Lot 14, Melboston Lane, Southwood Acres
24586 " 15, 1969	"		John E., Jr.		Andy B. Rason, et al	866	51		Lot 40, Southwood Acres, Eats - Chick Spgs. Sp.
24753 " 16, 1969	Johnson	Edgar L. +	Joyce G.		Boyce Lee Boling, Jr., et al	866	127		Lot 83, Pinewood Dr., Pinewood, St. Life Estate Reserved.
25308 " 22, 1969	"	Frank C.			Sara Addis	866	411		Int. Lot Pendleton Rd. + Gentry
25309 " 22, 1969	"	Frank C.			F. C. Johnson, Jr.	866	416		Lot 4, Gentry St.; lat Pendleton Rd. + Lot 2, Cor
" "	"	"			" " "	866	416		Pendleton Rd. + Stardevant St., Life Estate
" "	"	"			" " "	866	416		Reserved.

# DIRECT or GRANTOR Index to Deeds - Greenville County, S. C.

Open at Proper Tab according to First Letter or Letters of Name and refer to Buff Sub-Index sheet for page reference.

KEYS PRINTING CO.

( )

FILE NUMBER DATE OF RECORD	GRANTORS FAMILY NAMES	GIVEN NAMES ABCDEFGH	GIVEN NAMES IJKLMNO	GIVEN NAMES PQRSTUWXYZ	GRANTEES	BOOK	PAGE	No. OF ACRES	BRIEF DESCRIPTION, LOCATION, ETC. (NOT WARRANTED)
25302 Apr. 22, 1969	Johnson	Frank C.			Elizabeth J. Robinson	866	407		Lat 34 Part Lot 4, formerly American Bank & Trust Co., Prop. Life Est. Reserved
" "	"	" "			" " "	866	407		
25301 " 22, 1969	"	" "			" " "	866	408	.72	Acre (Lot 1) Pendleton Rd. + .38 Acre White Horse Rd. + Pickens Rd. Life Est. Reserved Fair Grounds
" "	"	" "			" " "	866	408		
25626 " 25, 1969	"	Elizabeth J.			J. J. Travis	866	583		Part Lot 65, Concord St., Lecky, Charleston
27763 May 10, 1969	"	James C.			Mr. Martin W. Gray, et al	868	316		Lot 8, East Green Oaks Dr., Greenville, S.C.
28456 " 28, 1969	"	James C.			Mr. W. Spivey, et al	868	617	3.50	Lot 1, East Green Oaks Dr., Greenville, S.C.
28641 " 30, 1969	"			James S.	Margaret W. Easterly	869	101		Cleveland Terrace, City Lat 28, Mc Daniel Ave.,
29025 June 4, 1969	<del>James S. Easterly</del>	1-30-73 # 21380	1-30-73 Vol. BK. 13-423	James S. & Vernie P.	Citizens & Sav. Natl. Bank	869	242		Real Property Agreement - O'ville Tp.
29062 " 4, 1969	"	F. C., Jr.			Brenda H. Johnson	869	251		2 Lots, Pendleton Road, Barbary Hgts.
29067 " 4, 1969	"	" "			" " "	869	252		Lot 18, Glenhaven Court, Subd., O'ville Tp.
29068 " 4, 1969	"	" "			Elizabeth J. Robinson	869	255		Lot 4, Blk 2, Gentry St., Hobbs,
29323 " 6, 1969	"			Water Lines	City of Greenville	869	388		Right of Way.
29464 " 9, 1969	"			Larry F.	Pickens R. Callahan, et al	869	450		Lot 8, Palmetto Developers, ch
29548 " 10, 1969	"			Larry F.	Leon Moody	869	476		Lot 57 Eastlone Dr., Pinewood Estates.
" "	"			Janis L.	" "	869	476		

# DIRECT or GRANTOR Index to Deeds - Greenville County, S. C.

Open at Proper Tab according to First Letter or Letters of Name and refer to Buff Sub-Index sheet for page reference.

KEYS - PRINTING CO.

FILE NUMBER	GRANTORS FAMILY NAMES	GIVEN NAMES ABCDEFGH	GIVEN NAMES IJKLMNO	GIVEN NAMES PQRSTUWXYZ	GRANTEES	BOOK	PAGE	NO. OF ACRES	BRIEF DESCRIPTION, LOCATION, ETC. (NOT WARRANTED)
29936	Johnson	etal			J. Edward Eller, et al, Jr	869	641		Trust Agreement
June 13, 1969		Clyde F.							Wellington, Green, Chick Dags Tp.
30125	"	Clyde F.			Charles M. Walton	870	89		Lot 8, Melbourne Lane,
" 16, 1969	"	Elizabeth J.			Ed Roberts, et al	870	525		Lot 118, Sec. 1, Fourth Ave,
31115	"	"			" " "	870	525		Village House F.W. Pae
" 27, 1969	"	"			" " "	870	525		Mfg. Co., near City.
30708	"	Gene H. + J. H.			H. E. Mc Queen, et al	870	417	8.7	Waluda Tp.
" 23, 1969	"	G. B., et al			Greenville County	870	243		Acres, Old Talleya Bridge,
30416	"	F. C., Jr.			Elizabeth J. Robertson	870	580		Right of Way
" 19, 1969	"	Frank C.			" " "	870	582		St. Noble's Field
31232	"	Frank C.			" " "	870	581		Lot 4, Kilkenny, Burlington,
" 27, 1969	"	"			" " "	870	581		New lot base, Kilkenny
31231	"	"			" " "	870	581		Part Lot 3 + Part Lot 4,
" 27, 1969	"	"			" " "	870	581		Lot 3 + Part Lot 4,
" "	"	"			" " "	870	581		.72 Acre, Pendleton Rd, also
1148	"	Lillie Mae			Grady A. Johnson	871	594		.38 Acre, Caro White Horse Rd.
July 15, 1969	"	Mrs. Charlie D.			George S. Jackson	871	583		+ Plakona (Pendleton) Rd.
" 16, 1969	"	Hubert C. + Martha S.			Thomas M. Drake,	872	111		St. Gabriel's Ave.
1388	"	"			Raymond L. Martha B. Johnson	873	21		1/2 Lot. Part Lot 55, Urban,
" 17, 1969	"	G. W.			Duke Power Co	873	159		Lot Perry Ave., City -
2525	"	"			William S. Philip K. Linck, et al	873	631		Circle, City -
" 31, 1969	"	"			" " "	872	111		Part Lot 16, Hillandale,
2805	"	"			" " "	873	21		Plant, in or near Tr. Rest.
Aug 4, 1969	"	"			" " "	873	21		Int. Lot 80, Mill St., Benning
3723	Johnston	"			" " "	873	159		Right of way,
" 13, 1969	"	"			" " "	873	159		Bl. Baker Estates -

# DIRECT or GRANTOR Index to Deeds - Greenville County, S. C.

Open at Proper Tab according to First Letter or Letters of Name and refer to Buff Sub-Index sheet for page reference.

KEYS - PRINTING CO.

( )

FILE NUMBER DATE OF RECORD	GRANTORS FAMILY NAMES	GIVEN NAMES ABCDEFGH	GIVEN NAMES IJKLMNO	GIVEN NAMES PQRSTUVWXYZ	GRANTEES	BOOK	PAGE	NO. OF ACRES	BRIEF DESCRIPTION, LOCATION, ETC. (NOT WARRANTED)
3656 Aug. 13, 1969	Johnson		J. H.		Gene H. Johnson	873	605		Lot, Cambridge Rd. near City - strip, D'ville Tp.
4488 " 21, 1969	"			et al Rebecca W.	J. T. Limbaugh, et al	874	314		Lot 18, Berkeley Ave., Jessy
4552 " 22, 1969	"	ms. Charles S.			David Goodman, Jr.	874	341		Lot 5, Prop of J. H. Ware m. C. A. St. Lot, Prop. of J. H. Ware & Part D'ville Tp.
4562 " 22, 1969	"			Rebecca W.	June L. Dean	874	353		Lot, Berkeley Ave., Parkview, City.
6544 Sept. 16, 1969	"		Luther C.		John T. Langston, Jr.	876	41		Int. Lot 4, Alaska Ave., Parkview, City
6545 " 16, 1969	"		Lucille C.		" " " "	876	16		Lot 4, Alaska Ave.,
8132 Oct. 3, 1969	"	Henry C.			Duke Power Co.	877	107		Right of Way.
9374 " 21, 1969	"	James H. ...			Lucy S. ...	878	4		Lot 90, ... West Washington St., City.
9331 " 20, 1969	"	Clarence Stewart		Robinson Selena	Lester S. Robinson	878	35		Int. Lot, ... View, D'ville Tp.
9849 " 24, 1969	"	Ben L., et al			Garland J. Avera	878	233		Lot 10, U. M. C. A. St., City, 22, 23, 24, 28, 41, 36, 37, 21, 20, 19, 45, 33
9952 " 27, 1969	Johnston		John E., Jr.		Paul J. Foster, et al	878	303		12 lots (Southwood Acres) Southwood Acres
9951 " 27, 1969	"		" " "		Quentin O. Ball	878	304		Lots 18, 30, 31, 32, 34 + 35, Southwood Acres
10366 " 27, 1969	"		" " "		John E. Johnston	878	305		Lots 25, 46, 29, 44, 47 + 48, U. S. Hwy # 25
12168 " 31, 1969	Johnson		Mary M.		et al John R. Arrowood, Jr.	878	473		Part Tract #1 = 28, 29 Acres,
12367 Nov. 24, 1969	"			et al Rebecca W.	et al James S. Williams	880	25		Lot Cor. Circle, St. & 10 ft. Alley near D'ville
" 26, 1969	Johnston	Chester W.			Robert S. Davis	880	129		Lot 7, Billy Garratt Rd.

DIRECT or GRANTOR Index to Deeds - Greenville County, S. C.

Open at Proper Tab according to First Letter or Letters of Name and refer to Buff Sub-Index sheet for page reference.

KEYS PRINTING CO.

FILE NUMBER	GRANTORS FAMILY NAMES	GIVEN NAMES ABCDEFGH	GIVEN NAMES IJKLMNO	GIVEN NAMES PQRSTUWXYZ	GRANTEES	BOOK	PAGE	No. OF ACRES	BRIEF DESCRIPTION, LOCATION, ETC. (NOT WARRANTED)
12671	Johnston			John E., Jr.	Charles P. Willimon	880	309		Tract, Standing Spring Rd.
Dec. 2, 1969									Meadow Brook Farms
13111									Part Lot 52, Toler Rd., near Sville.
" 8, 1969	"	Doris M.		Ronald W.	Robert Sentell	880	512		
13142	"								
" 8, 1969	"	Chester W.			Wolfgang K. Nelson, et al	880	541		Lot 10, Hammond Rd., 276, Subj to R/W + Easement.
14876	Johnson			Rines, Inc. Motor	John W. Keels, Inc. John D. Hallingworth	882	27		Lot Laurens Rd. N. S. Hwy
" 31, 1969									
14921	"			Louis S.	Duke Power Co.	882	143		Right-of-Way near City.
Jan. 2, 1970				Mary R. Esrock et al	Thomas G. Thompson	882	608		Lot 269, Clarendon Ave.
16028									
" 16, 1970	Johnson								
16493									
Jan. 22, 1970		Lawrence G. + Mammie Pritchett, et al							
" "	"	Edford B. + Jesse A. et al			James M. O'Sullivan	883	204		Lot Trammell Rd. - Subdiv. Acrey, Sec. 4, 10 Meas. 7p
17175	"	Clara Mae H.			W. Dennis Smith	883	547		Lot 52, Bait Ave, Valley Haven
Feb. 3, 1970	Johnson								1/2 Lot 43, Subd 1 & Mountain Rd., Love East, Bates Tp.
17310									
Feb. 5, 1970		C. J.			Mrs. Earline J. Raper	884	4		
" "	"	"			" " " "	884	4		
17309	"	C. J.			Earline J. Raper	884	5		1/4 Lot 49, Tubbs Mountain Rd., Love East, Bates Tp. Sec. 5, Tower East
Feb. 5, 1970	Johnston			William S. Jr.	Frederick Gilmer, Jr.	884	479		Lot 58, Aldridge Dr.,
18269									
" 18, 1970	Johnson	Alexis F.		Radgett D.	Duke Power Co.	885	417		Right of Way.
19339									
Mar. 5, 1970	Johnson								
19543	Johnston			John E., Jr.	James L. Oliver, et al	885	427		Lot 2, Standing Spring Rd., Southwood, Bates, Sec. 1
Mar. 6, 1970				" " "	" " " "	885	427		
" "					" " "	" " " "	885	427	
" "	"			" " "	" " " "				
" "	"			" " "	" " " "				

# DIRECT or GRANTOR Index to Deeds - Greenville County, S. C.

Open at Proper Tab according to First Letter or Letters of Name and refer to Buff Sub-Index sheet for page reference.

KEYS PRINTING CO.

( )

FILE NUMBER DATE OF RECORD	GRANTORS FAMILY NAMES	GIVEN NAMES ABCDEFGH	GIVEN NAMES IJKLMNO	GIVEN NAMES PQRSTUVWXYZ	GRANTEES	BOOK	PAGE	NO. OF ACRES	BRIEF DESCRIPTION, LOCATION, ETC. (NOT WARRANTED)
19533 Mar. 6, 1970	Johnson			P. M. et al	Kenneth Garland, et al	885	436		Strip Prop. of P. M. Johnson, Travelers Rest, Bates Tp. Right of Ingress & Egress.
19509 Mar. 6, 1970	"	Byrd F.			Duke Power Co. et al	885	485		Right of Way. Paramount Park near City.
19704 " 10, 1970	"	Constance J.			Johnny Readers, Jr.	885	554		Lot 8 Crosby Circle Sheffield Forest, Chick, Spgs. Tp.
20020 " 13, 1970	"			W. Herbert	Constance J. Johnson	886	67		Int. Lot 9 Confederate Ave. Devels. F.R. Rd, Cleveland Tp.
21459 Apr. 1, 1970	"	Carlene Edwards			Floyd J. Edwards et al	887	169	6	Acres Devils F.R. Cont. Bates Tp.
21809 " 6, 1970	"			P. M.	Carolyn R. Hagan, et al	887	287	5.42	Acres, Farmview Rd.,
22780 " 17, 1970	"		Louisa E.		Ludie Arnold, et al	888	154		Lot 25, Alameda St., City
23781 " 30, 1970	"	Charlie G.			Carroll Marshall	889	39		Lot 4, Blk. 7 Watson Ave. City Bridge Rd.)
24406 May 8, 1970	"		Lorene V.		William Lee Noon et al	889	402		Lot 9 Harris St. (Beats near S'ville)
24558 May 11, 1970	"	Blanche P.		J. G.	Donald J. Johnson et al	889	482	5.68	Acres Neely Ferry Rd.
24571 " 11, 1970	"		Martha C.		City of Greenville	889	492		Right of way, St. D. Dillard Tp.
25574 " 22, 1970	"	Harry L., et al			Allen Lee Johnson	890	359		Int. Lot 44 Bates St. (Marble)
26284 June 1, 1970	"	Mrs. Anna			City of Greenville, S.C.	891	88		Lot 21, Pack Alley, City River, Glassy Mt. Tp.
687 July 9, 1970	"	Eula (was Emma Mae Robinson)			Annie Bell Jordan	893	570		Int. 30 Acres + 200 acres Tiger Prop. Wm. Maxwell
755 July 10, 1970	"	Emma Mae			Frank Mims	893	649		Lots 1 + 2 Blasingame Rd. view Rd. (Fairview Rd.)
963 " 13, 1970	"		K. H.		Carolyn R. Hagan et al	894	55		Triangular Strip

DIRECT or GRANTOR Index to Deeds - Greenville County, S. C.

Open at Proper Tab according to First Letter or Letters of Name and refer to Buff Sub-Index sheet for page reference.

KEYS PRINTING CO.

FILE NUMBER	GRANTORS FAMILY NAMES	GIVEN NAMES ABCDEFGH	GIVEN NAMES IJKLMNO	GIVEN NAMES PQRSTUWXYZ	GRANTEES	BOOK	PAGE	No. OF ACRES	BRIEF DESCRIPTION, LOCATION, ETC. (NOT WARRANTED)
984 July 13, 1970 11915	Johnson			Margaret Curton <sup>et al</sup>	J. E. Surrath, et al	894	97		Ladson St. Contract of sale Lot 19,
July 23, 1970 12106	"	Annie & John W.		<sup>et al</sup>	Larry G. Dudley, et al	894	469	6.425	Gloria Dr., Saluda Tp. Acres Cor. Hannon Rd., Chick Spgs. Sp.
July 27, 1970 12290	"			Katie Elizabeth	Carlton B. Fuller	894	638		Lot 30 Miller Dr., Fleming Hgts.
July 28, 1970 2621	"	B. Y.			W. N. Bussey	895	32		Tract Saluda River, Dunklin Sp. Heights
Aug. 3, 1970 2729	"	Dolly L.			J. P. Parnell, et al	895	279		Lot 11 Helen Dr. Oakridge Rolling Green Circle
Aug 3, 1970	"	Gerald S.		<del>Cancelled 7-6-77 #552</del> Donnie S. Lankensy RMC	Citizens + Southern	895	288		Real Property Agre. 1/2 Lot 7.
" "	"	Elizabeth		<del>Cancelled 7-6-77 #552</del> Donnie S. Lankensy RMC	" " "	895	288		"
2933 Aug. 5, 1970	JOHNSON			WILLIAM R.	ANNIE H. JOHNSON	895	425		ING. LOT 48 COR. HIPPS AVE. & DIANNA AVE., B. F. REEVES SUBD. ALSO
"	"			" "	" " "	895	425		INT. LOT 49 HIPPS AVE. AUSTIN TP. Spgs. Sp.
2969 " 6, 1970 3521	"			Katherine & Ralph W.	Amer. Board of Amer. Missions Lutheran Church in	895	459		Lot 4 Pine St. Chick Cleveland Sp.
" 12, 1970 4267	"			Jimmy, et al	Harlan B. Crowder	896	102		2 Tracts Sec. A., Ave., McCaine Hgts.
" 28, 1970 5050	Johnston	Barnette V., Jr.			James P. Bates, et al	896	559		Part Lot 26 Piedmont " B" Kirk Blvd.
Aug 31, 1970 5292	Johnson	Charlie G.			Carl W. McKee, et al	897	357		Contract Part Lot 20 Blk. Hts.
Sept. 2, 1970 5531	"			Randolph A.	Bobby E. Young	897	443		Lot 7 Freestone St. Glendale Southwood Acres
" 4, 1970 7404	Johnston			John E. Jr.	Nancy B. Barber	897	553		Lot 26 Southwood Acres
Sept. 25, 1970	Johnson			Wm. Marshall	Duke Power Co.	899	215		L/W



# DIRECT or GRANTOR Index to Real Estate Deeds -- Greenville County, S. C.

Open at Proper Tab according to First Letter or Letters of Name and refer to Buff Sub-Index sheet for page reference.

KEYS PRINTING CO.

FILE NUMBER DATE OF RECORD	GRANTORS FAMILY NAMES	GIVEN NAMES ABCDEFGH	GIVEN NAMES IJKLMNO	GIVEN NAMES PQRSTUVWXYZ	GRANTEES	BOOK	PAGE	NO. OF ACRES	BRIEF DESCRIPTION, LOCATION, ETC. (NOT WARRANTED)
7413 Sept. 25, 1970 8118	Johnson			Rufus A.	James Norman Turner, Jr. #15939 Sat BK 4-170	899	251		Judson Dr., Secs. 142 Western Hills Lot 72 cor. Hunts Bridge Rd. &
Oct. 5, 1970 8476	"	12/9/71 Dianne	Cancelled Olie Farmaceuth RITH	Robert	Citizens & Sav. Natl. Bank	899	560		Real Property Agree. Ter., Gantt Sp.
Oct. 8, 1970 8914	"		Mary V.		Edith Younce Vermillion	900	118		Lot 103 Twin Eggs Dr., Pecan
Oct. 14, 1970 9570	"	J. C.		Ruth, etal	M&J Development Corp.	900	386		Lot Wilton St. City
Oct. 21, 1970 10112	"			Willie, etal	Elford Thompson, Jr.	901	47		Int. 1.12 Acres, on 20 ft. Drive
" 28, 1970 10803	"			Pauline,	Greenville County	901	439		Petition
Nov. 4, 1970 "	"		Lummie W., etal		Nancy B. Whitehurst,	902	40	}	Lot 6 Roberta Dr. Cherokee Forest Plat #3
" 10404	"		Madie J., etal		" " " "	902	40		
Oct. 30, 1970 10367	"			Rebecca W. etal	John W. Berwager Fire Dist.	901	490		Northwood Hills Lot 91 Sec. 3 Covington Rd.
Oct. 30, 1970 10804	"			Padgett D.,	Gantt Sewer Police &	901	445		R/W
Nov. 4, 1970 11162	"	Betty E. &		Ronald W. et al	David H. Buchanan,	902	48		Lot 108 West Dr. Coleman Hgts Johnson Est. near Piedmont
Nov 9, 1970	Johnson	H. Frank & Joe M. &	R. Wayne		Robert E. Hancock	902	267		Lot 3 County Rd. Prop. V.L.
"	"		J. Fred	Ray H. etal	" " "	902	267		" " " " "
"	"			etal Vardry L.	" " "	902	267		" " " " "
11161	"			etal					Est. near Piedmont
Nov. 9, 1970	"	H. Frank & Joe M. &	R. Wayne		Thelma J. Neal	902	275		Lot 1 Pelzer Rd. V. L. Johnson
"	"		J. Fred	Ray H.	" " "	902	275		" " " " "
"	"			etal Vardry L.	" " "	902	275		" " " " "

# DIRECT or GRANTOR Index to Real Estate Deeds -- Greenville County, S. C.

➡ Open at Proper Tab according to First Letter or Letters of Name and refer to Buff Sub-Index sheet for page reference.

KEYS PRINTING CO.

( )

FILE NUMBER DATE OF RECORD	GRANTORS FAMILY NAMES	GIVEN NAMES ABCDEFGH	GIVEN NAMES IJKLMNO	GIVEN NAMES PQRSTUVWXYZ	GRANTEES	BOOK	PAGE	NO OF ACRES	BRIEF DESCRIPTION, LOCATION, ETC. (NOT WARRANTED)
11163 Nov 9, 1970	Johnson	H. Frank &	Joe M. &	et al R. Wayne	Joe M. Johnson	902	259		Piedmont Lot 6 V. L. Johnson Est., near
" "	"		J. Fred &	et al Ray H.	" " "	902	259		" " " " "
" "	"			et al Vardry L.	" " "	902	259		" " " " "
11160 Nov 9, 1970	"	H. Frank &	Joe M. &	et al R. Wayne	Ray H. Johnson	902	283		near Piedmont Lot 10 V. L. Johnson Est.,
" "	"		J. Fred &	et al Ray H.	" " "	902	283		" " " "
" "	"			et al Vardry L.	" " "	902	283		" " " "
11159 Nov 9, 1970	"	H. Frank &	Joe M. &	R. Wayne	Clarice J. Wise	902	291		Piedmont Lot 2, V. L. Johnson Est. near
" "	"		J. Fred &	Ray H.	" " "	902	291		" " " " "
" "	"			Vardry L.	" " "	902	291		" " " " "
11158 Nov 9, 1970	"	H. Frank &	Joe M. &	et al R. Wayne	Elise J. Mullikin	902	299		near Piedmont Lot 4 V. L. Johnson Estate,
" "	"		J. Fred &	et al Ray H.	" " "	902	299		" " " "
" "	"			et al Vardry L.	" " "	902	299		" " " "
11157 Nov 9, 1970	"	H. Frank &	Joe M. &	et al R. Wayne	Dorothy J. Baker	902	307		near Piedmont Lot 5 V. L. Johnson Estate,
" "	"		J. Fred &	et al Ray H.	" " "	902	307		" " " "
" "	"			et al Vardry L.	" " "	902	307		" " " "
11156 Nov 9, 1970	"	H. Frank &	Joe M. &	et al R. Wayne	Lucile J. Tarrant	902	315		near Piedmont Lot 11 V. L. Johnson Estate,
" "	"		J. Fred &	et al Ray H.	" " "	902	315		" " " "

# DIRECT or GRANTOR Index to Real Estate Deeds -- Greenville County, S. C.

Open at Proper Tab according to First Letter or Letters of Name and refer to Buff Sub-Index sheet for page reference.

KING'S PRINTING CO.

FILE NUMBER DATE OF RECORD	GRANTORS FAMILY NAMES	GIVEN NAMES ABCDEFGH	GIVEN NAMES IJKLMNO	GIVEN NAMES PQRSTUVWXYZ	GRANTEES	BOOK	PAGE	NO. OF ACRES	BRIEF DESCRIPTION, LOCATION, ETC. (NOT WARRANTED)
11156 Nov 9, 1970	Johnson			Vardry L.	Lucile J. Tarrant	902	315		near Piedmont Lot 11 V. L. Johnson Estate
11155 Nov 9, 1970	"	H. Frank &	Joe M. &	R. Wayne et al	R. Wayne Johnson	902	323		near Piedmont Lot 9 V. L. Johnson Estate
" "	"		J. Fred &	Ray H. et al	" " "	902	323		" " " "
" "	"			Vardry L. et al	" " "	902	323		" " " "
11154 Nov 9, 1970	"	H. Frank &	Joe M. &	R. Wayne et al	H. Frank Johnson	902	331		near Piedmont Lot 8 V. L. Johnson Estate,
" "	"		J. Fred &	Ray H. et al	" " "	902	331		" " " "
" "	"			Vardry L. et al	" " "	902	331		" " " "
11153 Nov 9, 1970	"	H. Frank &	Joe M. &	R. Wayne ET AL	J. Fred Johnson	902	339		near Piedmont Lot 7 V. L. Johnson Estate,
" "	"		J. Fred &	Ray H. et al	" " "	902	339		" " " "
" "	"			Vardry L. et al	" " "	902	339		" " " "
11152 Nov 9, 1970	"	H. Frank &	Joe M. &	R. Wayne et al	Vardry L. Johnson	902	347		near Piedmont Lot 12 V. L. Johnson Estate
" "	"		J. Fred &	Ray H. et al	" " "	902	347		" " " "
" "	"			Vardry L. et al	" " "	902	347		" " " "
11438 Nov 11-1970	"			Raymond L.	L. H. Tankersley	902	414	150	Acres, adj. Acres, Bates Sp. also 1/2
11330 " 11-1970	"	Mr. Charlie G.			Herbert Leason	902	438		Lot Perry Ave. City
13455 Dec 8, 1970	Johnston	Edith M.			Colonial Co., Inc.	904	233		Lot 195 Jasper Dr. "Augusta

# DIRECT or GRANTOR Index to Real Estate Deeds - Greenville County, S. C.

Open at Proper Tab according to First Letter or Letters of Name and refer to Buff Sub-Index sheet for page reference.

KEYS PRINTING CO.

FILE NUMBER DATE OF RECORD	GRANTORS FAMILY NAMES	GIVEN NAMES ABCDEFGH	GIVEN NAMES IJKLMNO	GIVEN NAMES PQRSTUWXYZ	GRANTEES	BOOK	PAGE	NO. OF ACRES	BRIEF DESCRIPTION LOCATION ETC. (NOT WARRANTED)
13648 Dec. 9, 1970	Johnson	<i>Mrs.</i> Charlie G.			Better Homes of Greenville, Inc	904	270		Lot Rhett St. City
13596 Dec. 9, 1970	"	David L., etal			Mrs. Pat A. Johnson	904	285		Lot 4 Sec. C Fairfield Rd. Englewood Ests.
"	"	Della Ruth, etal			" " "	904	285		
13935 Dec. 14, 1970	Johnston			Preston C. Petropoulos	Eleanor I. Lawton, etal	904	411		Agree. to sell 2 acres St. Boyce Lawn
14565 Dec. 21, 1970	Johnson		Mary P. (Mary)		Emma L. Bennett	905	1		Lot 7 Blk 13 1/2 Pettigru near Greer Chick Sops Sp.
14635 Dec. 22, 1970	"	Kathryn B.			Alvin D. Wall	905	75		Lot 71 Burgess Hills Plat #1 Pine Knoll Forest
15063 Dec. 30, 1970	"	B. V.			Janice I. Johnson, etal	905	271		Lot 21 Millbrooke Cir.
15170 Dec. 31, 1970	"	<i>Mrs.</i> Charlie G.			Better Homes of Greenville Inc etal	905	347		Lot 5 Ware St.
15344 Jan. 4, 1971	"		Larry F.		John Tropp Burton Jr	905	440		Lot 50 Section C. Kananawick Circle, Richmond Hills
"	"		Janice I.		"	905	440		
15892 Jan. 11, 1971	"		Frank C. Jr.		Lara J. Addis	906	136		Quit Claim deed - Lot. Pendleton Rd. (Saluda Dam + Cap Bridge Rd.)
1593 Jan. 13, 1971	"			Denial Thomas	Robert M. Brown etal	906	283		Pendleton Hgts.
"	"				" " " "	906	283		1.05 ac in Chandler Rd. Canal Sp.
16332 Jan. 15, 1971	Johnston		<i>Jr.</i> John G. (J.G.)		Duke Power Co.	906	431		R/W.
16641 Jan. 19, 1971	Johnson		John J., etal		Ronnie Mack Johnson	906	556	1/2	Acre m <sup>e</sup> Mahan mill Rd.
"	"		Josephine, etal		" " "	906	556		

# DIRECT or GRANTOR Index to Real Estate Deeds - Greenville County, S. C.

Open at Proper Tab according to First Letter or Letters of Name and refer to Buff Sub-Index sheet for page reference.

KEYS PRINTING CO.

FILE NUMBER DATE OF RECORD	GRANTORS FAMILY NAMES	GIVEN NAMES ABCDEFGH	GIVEN NAMES IJKLMNO	GIVEN NAMES PQRSTUVWXYZ	GRANTEES	BOOK	PAGE	NO. OF ACRES	BRIEF DESCRIPTION, LOCATION, ETC. (NOT WARRANTED)
17166 Jan. 25, 1971	Johnson	Bobby L.			Joyce H. Lindsey	907	207		Bridge Rd Jar Acres near Mauldin Lot 2 & Part Lot 3 Ashmore
17451 Jan. 28, 1971	"	<sup>mrs.</sup> Charlie S.			Marion W. Middleton, Jr	907	350		Lot 7 Blk 1 Perry Ave City
17541 Jan. 28, 1971	<sup>Completed</sup> <del>Donnie Johnson</del>	1-30-73 Helen B. <sup>et al</sup>	#21380	sat. bk. 13-425	Ralph L. Citizens & Southern Nat'l Bank	907	413		Real Prop Agree.
17671 Jan. 29, 1971	Johnson	<sup>mrs.</sup> Kenneth H.			Duke Power Co.	907	494		R/W
17655 Jan. 29, 1971	"			Ray F. et al	Grady M. Bridwell et al	907	451		Real Prop. Grady M. Bridwell et al Tract 1+2 = .95 Acres
18070 Feb. 4, 1971	"	Annie S. & John W.			Evertie E. Reese et al	908	52	16.16	acres Hanson Rd. Saluda Sp.
18908 Feb. 16, 1971	"	Judith F. & Padgett D.			Gantt Sewer Police & Fire Dist	908	539		R/W
19115 Feb. 17, 1971	"	J. C.			Grady L. Stratton Griffith	908	610		Highlands Lot 14 Blk N Florida Ave Jindal Ave. City
19619 Feb. 23, 1971	Johnson	Mary A.			Marianna Kirkwood J.	909	321		Lots 6+5 Strip from Lot 4 Sec. 4 Judson Mill
20790 Mar. 9, 1971	(Johnson)	Hena M. <sup>Carpenter</sup> <sup>et al</sup> <sup>et al</sup>			Harold Dean Raines	910	304		Lot 1 cor Scott & Hubert Sts. Laurens Rd. City.
22371 " 29, 1971	"	Alma			H. B. Surrger et al	911	406		Int. Lot Lenoir Ave, near Lynnwood Acres
22771 Apr. 1, 1971	Johnson	Edith L.			Wanda J. Coggins et al	911	637		Lot 40 Lucile St.
23131 Apr. 5, 1971	"		Arthur et al		Helton F. Carter	912	137		Lot 1 cor. Edwards Rd. + Briarwood Blvd. Wildaire Exts.
" " "	"		John Martin		" " "	912	134		
" " "	"		Joyce et al		" " "	912	134		
23922 Apr. 13, 1971	"	Constance J.			Mary C. Plunkett, et al	912	541		Brookridge Dr. Sheffield Forest Lot 9 cor Confederate Ave &
25135 Apr. 27, 1971	"	C. O.			C. J. Wilbanks	913	519	2	Blue Ridge School Acres Wild Cat Creek near

# DIRECT or GRANTOR Index to Real Estate Deeds -- Greenville County, S. C.

Open at Proper Tab according to First Letter or Letters of Name and refer to Buff Sub-Index sheet for page reference.

KEYS PRINTING CO.

FILE NUMBER DATE OF RECORD	GRANTORS FAMILY NAMES	GIVEN NAMES ABCDEFGH	GIVEN NAMES IJKLMNO	GIVEN NAMES PQRSTUVWXYZ	GRANTEES	BOOK	PAGE	NO. OF ACRES	BRIEF DESCRIPTION, LOCATION, ETC. (NOT WARRANTED)
25730 May 3, 1971	Johnson	Della E.			Alline L. Bolden, etal Co., Inc	914	103		"Monaghan Village" Lot 75 Sec. II Beattie St.
26434 May 7, 1971	Johnston	Chester H., etal			Landmark Investment etal	914	426		Jenkins Bridge Rd Lot cor. S.C. Hwy 418 & Springs Rd.
27801 May 20, 1971	Johnston	Chester H.			John Leonard Goch	915	557		Lot near Standing WASHINGTON HILLS.
28597 May 28, 1971	JOHNSON			R. J.	ANNIE W. JOHNSON, ETAL MICROFILMED	916	398		LOTS 16 & 17 BLK. C PINE ST.
"	"				DATE				
29101 June 2, 1971	Johnson	Harold E.			Bra-Shi, Inc.	917	69		Lane, "Northwood Hills" also Lots 19 & 20 Sec. I-A Devonshire
29101 June 2, 1971	"	"			"	917	69		Lot 90 Sec III Covington Rd. "Northwood Hills"
29124 June 2, 1971	"		Mary A.		Mary J. Griffith	917	80		Power of Attorney.
29403 June 4, 1971	Johnson		Joseph David, etal		Curtis Gaines, etal	917	218	0.93	Acres Carr Rd.
"	"		Lucille Young, etal		" " "	917	218		
29404 June 4, 1971	"		" " "		Jackson Barmore, etal	917	219	0.93	" " "
"	"		Joseph David, etal		" " " Sub-Dist. Comm	917	219		
29617 June 7, 1971	"	Harold E., etal			Parker Water & Sewer	917	335		Risk Springs Rd. Near Sville
29814 June 9, 1971	"	Donald J.			William Joseph Johnson	917	425		Int. 278 Acres, Standing "Wooded Hills"
32114 June 30, 1971	"	Cummings Ot		Roy J.	Harold W. Turner, etal	419	264		Lot 10 E. Perry Rd.

# DIRECT or GRANTOR Index to Real Estate Deeds - Greenville County, S. C.

46  
( )

Open at Proper Tab according to First Letter or Letters of Name and refer to Buff Sub-Index sheet for page reference.

KEYS PRINTING CO.

FILE NUMBER DATE OF RECORD	GRANTORS FAMILY NAMES	GIVEN NAMES ABCDEFGH	GIVEN NAMES IJKLMNO	GIVEN NAMES PQRSTUWXYZ	GRANTEES	BOOK	PAGE	No. OF ACRES	BRIEF DESCRIPTION, LOCATION, ETC. (NOT WARRANTED)
849 July 9, 1971	Johnson			Ponease P.	Felton Wilson, etal	920	37		Lot Miller Rd.
855 July 9, 1971	"			" "	Tommie Lee Wilson etal	920	42		Sp. Int. Lot Miller Rd., Butler
1550 July 15, 1971	Johnston	Gladys D.			Irene D. Ducker	920	321		Chipwood Lane, Green Hills Part Lot 26 Edward Rd. +
2064 July 21, 1971	Johnson	Charis H. + Lafayette H. (now Ardyth A. Crump)			Jean P. Moorhead	920	627		Lot 148 Dellwood Dr. Sp.
2500 July 26, 1971	Johnston	Ardyth A.			Chester W. Johnston	922	135	40.4	Also 34.55 Acres Standing Springs Rd., Austin Acres, (Part Tract 4) Fairview Sp.
2910 July 28, 1971	Johnson			Rosa S. etal	James W. Mahon	921	349		106, Grove Sp. Part of Lots 18 + 19 S. C. Hwy
3667 Aug 4, 1971	Johnston	Chester W.			Alan H. Norris	922	101	34.55	Austin Sp., Less 1.62 Acres Acres, Standing Springs Rd.
3872 Aug 6, 1971	Johnson	Evelyn C. + Louis S.			Samuel Welch etal	922	273		Sp. Lot Hill Crest Dr. Chick Spps
4069 Aug 9, 1971	"			William C. Sr.	William C. Johnson Jr etal	922	327		Rd. Fuller Sp. Lot 9 + Part Lot 10 S. Franklin
4300 Aug 11, 1971	Johnston	By Linc R. #896 Stn. C. 7/11/72		William C. etal	S. C. National Bank etal	922	442		Real Prop. Agree
4557 Aug 12, 1971	Johnson			William etal	John Thomas Kelley etal	922	457		Lot 121 Birchwood Lane, Eastdale
"	"			Rachel M. etal	" " " "	922	457		Austin Sp.
5104 Aug 18, 1971	"	Ben E. +		Wilma H.	John C. Cothran etal	923	112		Way, Pilgrims Point Lot 9 Pilgrims Point Rd. + Whaling
5426 Aug 20, 1971	Johnston	Doris M. +		Ronald W.	Sherry P. Alley	923	210		Terrace Lot 42 Dexter Dr. "Dressel
7205 Sept 8, 1971	Johnson			alman Wilbur Mae	Ernest Mullinax	924	412		Highland Sp. Int. 24.62 acres, Mud Creek Rd
8287 Sept 20, 1971	"		Margaret W.		James J. Johnson Jr	925	399		Sp. Lot Snow St. Greer, Chick Springs

# DIRECT or GRANTOR Index to Real Estate Deeds - Greenville County, S. C.

Open at Proper Tab according to First Letter or Letters of Name and refer to Buff Sub-Index sheet for page reference.

KEYS PRINTING CO.

46  
( )

FILE NUMBER DATE OF RECORD	GRANTORS FAMILY NAMES	GIVEN NAMES ABCDEFGHIJ	GIVEN NAMES JKLMNOPQ	GIVEN NAMES RSTUVWXYZ	GRANTEES	BOOK	PAGE	No. OF ACRES	BRIEF DESCRIPTION, LOCATION, ETC. (NOT WARRANTED)
8288 Sept 20, 1971	Johnson			James J., Jr.	Lillian R. Johnson	925	398		Segs. 1p Lot Snow St. Greer, Chick
9483 Sept 30, 1971	"			Thomas L.	James E. Waters	926	284		Lots 78 + 81 Carrine Dr. University Hqts.
"	"			Sylvia	" " "	926	284		
9780 Oct 4, 1971	"	Dorinda		Ronald D.	Lathan Frodly, etal	926	510		Circle "Echo Hills" Lots 15 + 23 McOliotea a 50 ft. strip, Southwood
9925 Oct 5, 1971	Johnston			John E.	P. C. Robertson	926	596		Lots 38, 39, 42, 43 and Dr. "Southwood Acres"
"	"			" "	" "	926	596		
10346 Oct 8, 1971	Johnson	Alma			Inc. etal Snyder's Auto Sales	927	127		City, also ext. alley Ext. Lot Ruthford St. unamed St. + Pine Ridge Dr.
11595 Oct 21, 1971	"			Padgett	Johnson Enterprises	928	99		Lot Old Grove Rd. near city
"	"			"	" "	928	99		
11596 Oct 21, 1971	"			"	" "	928	100		St. near Old Grove Rd. Ext. 50 ft, Lot unamed
11594 Oct 21, 1971	"			"	" "	928	112		Lot O - Welcome Rd. Tigerville, Highland Tp.
12890 Nov 4, 1971	"	Boyd J.			Weldon N. Parsons, etal	929	127		10.6 Acres Tigerville Rd. near Tigerville Rd. Highland Tp.
13098 Nov 8, 1971	"	" "			Dr. Billy J. Walsh	929	215	9.55	Acres + 10/100 Acre Breakhaver near Greer, Chick Segs 1p
13827 Nov 15, 1971	"			Thomas M.	Margaret W. Johnson	929	597		Int. Lot 47 Clarke Ave.
15295 Dec 1, 1971	"	Archie S. + John W.		Cancelled	S. C. National Bank	931	51		Real Prop. Agree Southwood Acres
15905 1971	"			John E.	Fredrick S. Mullinax	931	368		Lot 27



# DIRECT or GRANTOR Index to Real Estate Deeds -- Greenville County, S. C.

Open at Proper Tab according to First Letter or Letters of  
Name and refer to Buff Sub-Index sheet for page reference.

(46)

KEYS PRINTING CO.

FILE NUMBER	DATE OF RECORD	GRANTORS FAMILY NAMES	GIVEN NAMES ABCDEFGH	GIVEN NAMES IJKLMNO	GIVEN NAMES PQRSTUWXYZ	GRANTEES	BOOK	PAGE	No. of ACRES	BRIEF DESCRIPTION, LOCATION, ETC. (NOT WARRANTED)
16258	Dec. 13, 1971	Johnson	Harold E., et al			James P. Kay	931	448		Lot 16 Kimbell Ct.
17131	Dec. 21, 1971	"	Billy Joe, et al			Willie Ladson, Jr.	932	197		Lot Dallas Dr.
	"	"	Bessie M, et al			" " "	932	197		
17491	Dec-28-1971	Johnston	(now) Laura Echols (Pate)	Laura Echols		Rudolph J. Galloway	932	431		"Green Valley" Lot 59 Redbird Lane Judson Village #2
17874	Dec-30-1971	Johnson	Eula M.			Theodore J. Souci	932	575		Lot 4 "BLK" "L" 20th St. Brookman Est. near Green Church Sp. Tr.
17919	Jan-3-1972	"		W. James		Dorothy E. Stratford	932	645		Part Lots 99 + 100 (W. H.
18004	Jan-3-1972	"		H. Maynard, et al		Methodist Church, The Monaghan United	932	641		Part Lot 4 cor. Parker Rd. + Monaghan Ave.
	"	"		G. Jeannette, et al		" "	932	641		
18353	Jan-6-1972	"		D. Lola		et al W. Lewis Turner	933	211		Lot Keith Dr. City
18487	Jan-7-1972	"			B. Jr. Walter	Mills F. Steele	933	273		Renunciation of Power
18651	Jan-10-1972	Johnston	S. Betty +			et al Walter B. Donald R. Hall	933	323		Lot 32 + 33 BLK 7. + adj. Part Reid St. (unopened)
	"	"	"			" "	933	323		Wilshire Dr. (Brookwood Dr.) Stone Est. City
	"	"	"			" "	933	323		
18840	Jan-11-1972	Johnson			A. Rufus	Robert E. Johnson	933	405		Power of Atty "Lansman Drive Highland"
18811	Jan-11-1972	"	(now) Harriett J. Singleton			et al Willie Mae Harriett	933	380		1/2 part Lot 38 Otway Dr. S'ville
18808	Jan-11-1972	"	H.W. +	L. Lallie		et al Donald R. Morgan	933	379	2	Access Johnson Rd. near

(over)

# DIRECT or GRANTOR Index to Real Estate Deeds - Greenville County, S. C.

Open at Proper Tab according to First Letter or Letters of Name and refer to Buff Sub-Index sheet for page reference.

KEYS PRINTING CO.

FILE NUMBER	GRANTORS FAMILY NAMES	GIVEN NAMES ABCDEFGH	GIVEN NAMES IJKLMNO	GIVEN NAMES PQRSTUWXYZ	GRANTEES	BOOK	PAGE	NO. OF ACRES	BRIEF DESCRIPTION, LOCATION, ETC. (NOT WARRANTED)
18853 Jan-11-1972	Johnson		(By atty in fact Robert E. Johnson)	Rufus A.	Dora Lee M. Weimer	933	412		Dr. (Marietta St.) Rockwood, Lot 28 Sec. A. Meyers Park, City
"	"			"	"	933	412		"
"	"		(Att'y in fact for Rufus A. Johnson)	Robert E.	"	933	412		"
"	"			"	"	933	412		"
19079 Jan 13, 1972	"	Chester	W.		Endodontics Associates, PA. Pension + Trust of	933	596		Lat Griffin Rd.
20402 Jan-27-1972	"	Frank + Irene	R.		Betty J. Louing	934	594		(Ordeal Ave) City View Drive of Lot 6 + 1/2 Lot 5, Morgan St.
20456 Jan-28-1972	"			J. J.	Duke Power Co. etal	935	37		R/6)
20786 Feb 1, 1972	"	Gaddy et al			Ulysee T Mayfield	935	219		Paramount Park Lot 115 Crosby Cir, Yours Rd. Columbia Park
21590 Feb-10-1972	"	Ulma			Holland Reeves etal	936	50		Lot # 178 Map 4 Anderson St. Highland "Fiville Sp.
21893 Feb 14, 1972	"	Ada H. et al.			Raymond D. Stonell	936	196		Int Lot 44 E Walborn St.
22304 Feb-18-1972	"			Padgett	Johnson Enterprises etal	936	452		Lot # 9 Welcome Rd.
22307 Feb-18-1972	"	Enterprise			Sharon K. Merck Inc.	936	439		" " " "
24785 Mar-16-1972	"			Padgett	Johnson Enterprises Inc.	938	376	.83	Acres Cross Grove Rd. South
24959 Mar-17-1972	"	Bluford et al			Benjamin E. Johnson Jr.	938	486		1/2 elct. part Tract 23 "Woodville Farms"
"	"	Charles et al			" " "	938	486		"
25876 Mar-22-1972	"			Raymond et al	Century Plaza Associates	939	83		ship Agree Memorandum of Partner -

# DIRECT or GRANTOR Index to Real Estate Deeds - Greenville County, S. C.

46  
( )

Open at Proper Tab according to First Letter or Letters of Name and refer to Buff Sub-Index sheet for page reference.

KEYS PRINTING CO.

FILE NUMBER DATE OF RECORD	GRANTORS FAMILY NAMES	GIVEN NAMES ABCDEFGH	GIVEN NAMES IJKLMNO	GIVEN NAMES PQRSTUVWXYZ	GRANTEES	BOOK	PAGE	No. OF ACRES	BRIEF DESCRIPTION, LOCATION, ETC. (NOT WARRANTED)
25350 Mar-22-1972	Johnson	8-1-74 D. Dwendolyn	<del>Cancelled</del> Dannie S. Johnson	# 3210 Ed. M.	Bk. 25-69 Nat'l Bank Citizens + Southern	939	87		Real Prop. Agree.
26029 Mar-29-1972	"		Mary M.		Duke Power Co.	939	461		R/W
26193 Mar-30-1972	"		Melroy W.		Clyde C. Williams, et al	939	493		Lot 93 Hawthorne Lane "Hghts." Marietta, Cleveland Sp.
26235 Mar-30-1972	"		Mary Ann		A. C. Sloan, et al	939	526		4.0 Acres, Trip Rd. near Deer Chick Springs Sp.
26483 April-3-1972	"	mae Clara	, et al		Herbert Taylor, et al	940	23		Lot Cor. Hilton St. + Fairview St
26725 Apr-5-1972	"		J. H., et al		Transit Homes, Inc	940	175		Lot 3 + Part Lot 4 Laurens Rd.
"	"		Myrtle K., et al		" " "	940	175		
26872 Apr-6-1972	"		James, et al		Verna B. Howard	940	287		Lot 35 Bristol Dr. Palmetto Ave. near City.
"	"		Linda, et al		" " "	940	287		
27020 Apr-6-1972	"		B. J. James		Louise Ebird Johnson	940	379		Marshall Forest Int. Part Lot 2 Riverside Dr.
28604 Apr-24-1972	"		Janette, et al		Alvord W. Glenn	941	492		Lot 4 Parker Rd, Victor Monaghan, Less Part
"	"		K. Maynard, et al		" " "	941	492		
2948 Apr-27-1972	"		Marion Turner		Timothy L. Spragg	942	111		Mountain View Lot 63 Blk B. Bailey St, Lutes Sp.
30727 May-12-1972	"		E. Mixie + Thomas	D. E.	Jewell Brooks, et al	943	247		Lot Bethany Church Rd. Acres", Sixth.
31031 May-15-1972	"	Ethel L. +	William		James Edward Harmon,	943	363		Lot 65 Willie St. "Hunters"
31302 May-18-1972	"	5-26-88 # 52148 B.	<del>Cancelled</del> Kathryn	<del>Cancelled</del> Dannie S. Johnson	of Bk 108-601 Assn. Deer Fed. S. + L.	944	3		Real Property Agree
"	"	5-26-88 # 52148	<del>Cancelled</del> Jimmy	<del>Cancelled</del> Dannie S. Johnson	of Bk 108-601	944	3		

# DIRECT or GRANTOR Index to Real Estate Deeds - Greenville County, S. C.

Open at Proper Tab according to First Letter or Letters of Name and refer to Buff Sub-Index sheet for page reference.

KEYS PRINTING CO.

FILE NUMBER	GRANTORS FAMILY NAMES	GIVEN NAMES ABCDEFGH	GIVEN NAMES IJKLMNO	GIVEN NAMES PQRSTUWXYZ	GRANTEES	BOOK	PAGE	No. OF ACRES	BRIEF DESCRIPTION, LOCATION, ETC. (NOT WARRANTED)
31570 May 19, 1972	Johnson		Eugene m. Joseph	Pauline	Parker Water + Sewer Sub Dist	944	59		R/W
31500 May 19, 1972	"		Joseph E.		" " "	944	89		"
"	"		" "		" " "	944	87		"
32348 May 29, 1972	Johnston		Linton S.	etal	Claudia W. Allen etal	944	643		Lots 23+24 Sec. B.
"	"		E. J.	Martha, etal	" " "	944	649		"Oakland Hgts"
33160 June 5, 1972	Johnson	Harold E.	etal		Investment Properties, Inc.	945	429		Court Lots 2 thru 15 Kimbell (Orders St.) Park Place
33444 June 7, 1972	"		Lorene V.		Max H. Foster	945	577		Lot 12 Second Ave.
33440 June 7, 1972	"	Alvin D.			Cancelled 4-28-75 #24967 Lot Bk. 29-807 Bank D. C. National	945	613		Real Prop. Zone
"	"	Beverly B.			Cancelled 4-28-75 #24967, Lot Bk. 29-807, D. C. National	945	613		
33560 June 8, 1972	"	Jane Ernska			Delma Johnson	946	4		Power of Atty
34106 June 14, 1972	"		Mae B.	etal	Ella Johnson etal	946	275		Power of Atty Lot 2 + Lot 3, 13 + 14
35526 June 28, 1972	"	Howard	etal		Rickey H. Johnson	947	288		Lot Cor. Murray + Pleasant Dr., Mauldin
"	"	Gladys K.	etal		" " "	947	288		
35618 June 29, 1972	"				etal Frank E. McClaran	947	326	1.03	near Dr. Rest. Acres Springdale Dr.
35814 June 30, 1972	"	H. Frank + Joe m.	etal	Vardryd	Pearl A. Johnson etal	947	541	7.76	Acres County Rd.
"	"		J. Fred + Ray H.	etal	" " "	947	541		

# DIRECT or GRANTOR Index to Real Estate Deeds -- Greenville County, S. C.

Open at Proper Tab according to First Letter or Letters of Name and refer to Buff Sub-Index sheet for page reference.

KEYS PRINTING CO., GREENVILLE, S. C.

FILE NUMBER DATE OF RECORD	GRANTORS FAMILY NAMES	GIVEN NAMES ABCDEFGH	GIVEN NAMES IJKLMNO	GIVEN NAMES PQRSTUVWXYZ	GRANTEES	BOOK	PAGE	NO. OF ACRES	BRIEF DESCRIPTION, LOCATION, ETC. (NOT WARRANTED)
321 July 6-1972	Johnston	W. Chaster			O. B. Godfrey	948	118		North St. Part Lots 50, 51 + 52 E.
323 July 6-1972	"		Jela <sup>E.</sup>		Shil G. Christopher <sup>etal</sup>	948	115		"Southwood Acres" Lot 29 Southwood Dr.
1198 July 14, 1972	Johnson	Clyde			Huck Power Co.	949	126		R/W
1744 July 19, 1972	"		Mary J.		James W. Johnson	949	323		St. "Brockman Eats" Part Lots 99 + 100 Brockman
2195 July 24-1972	"		Lillie + W. H.		James D. Smith	949	1006		Box 719, Village Houses Lot 81, Sec. 1 Second Ave.
2628 July 27-1972	"		Rebecca Mary		Boyd F. Johnson	950	215	15	near Tignville, Highland Inn Acres, Old State Rd. Also 15 Acres head of Tyger River
"	"		" "		" " "	950	215		
3801 Aug 3-1972	"		W. Melvyn <sup>etal</sup>		Parker Water + Sewer <sup>District</sup>	951	289		R/W
"	"		Jaxett <sup>etal</sup>		" " "	951	289		
4170 Aug 10, 1972	"			Robert C.	Carol N. Vincent <sup>etal</sup>	951	446		"Forest Hills" Lot 18 Forest Hill Dr.
4594 Aug 15-1972	"		<sup>etal</sup> Ophelia		Maggie Brooks	952	20		Lot Colin Brooks East
4981 Aug 18-1972	"		Roy James		Mary Lou Johnson	952	365		Lot 34 Penarth Dr.
5462 Aug 23-1972	"			Parsonage B.	Phillips B. Taylor	952	461		Smiths Lot 16 Prop. R. L. Focht Jr.
6033 Aug 24, 1972	"		<sup>etal</sup> Mary C.		George W. Campbell <sup>etal</sup>	953	322		less 5 tracts lot, parcel less, Hagan
6030 Aug 25, 1972	"		"		Doris C. Woods	953	337		+ Easement for access to Out 1.51 Acres Harrison Rd.
6032 Aug 26, 1972	"		"		Earle C. Lindsey	953	334		Easement for access to R/W Out 5.28 Acres Harrison Rd.

# DIRECT or GRANTOR Index to Real Estate Deeds -- Greenville County, S. C.

Open at Proper Tab according to First Letter or Letters of Name and refer to Buff Sub-Index sheet for page reference.

KEYS PRINTING CO., GREENVILLE, S. C.

FILE NUMBER DATE OF RECORD	GRANTORS FAMILY NAMES	GIVEN NAMES ABCDEFGH	GIVEN NAMES IJKLMNO	GIVEN NAMES PQRSTUVWXYZ	GRANTEES	BOOK	PAGE	No. of ACRES	BRIEF DESCRIPTION, LOCATION, ETC. (NOT WARRANTED)
6258 Aug 29, 1972	Johnson	George R, etal			Jack J. Gill etal	953	427	}	Lot 143 Del Norte Rd.
"	"	C. Georgia, etal			" " "	953	427		" Del Norte "
6246 Aug 29, 1972	Johnston	Chester, etal			Ewing - Hungerville	953	467	1.42	Acres Greenland Dr. City
6367 Aug. 30, 1972	Johnson			Robert C.	Dianne F. Johnson	953	485		" Cleveland Forest "
6497 Aug. 31, 1972	"	E. Benjamin			Wilma Harris Johnson	953	533		Lot 55 Fernwood Lane
6491 Aug. 31, 1972	"	D. etal Gemell			Raymond F. Winkler	953	543		" Sheffield Forest "
"	"	etal Barbara			" " "	953	543		Lot 33 Strange Rd.
6721 Sept 1, 1972	Johnston	Doris M. +		Ronald W.	Greenville County	954	143		Petition
6794 Sept 5, 1972	Johnson		Leon A.		Johnson + Johnson Farms, Inc.	954	217		Lots 204 + 205 Manhattan Blvd.
7294 Sept 8, 1972	"	Edna W.			Kenneth M. Williams etal	954	499	1.37	Acres Runcombe Rd. Greer
7709 Sept 12, 1972	"	Alvin H., etal			South Carolina Nat'l Bank	955	78		Real Property Agreement
"	"	Beverly B., etal			" " " "	955	78		
7687 Sept 12, 1972	"	Barbara C., etal			J. L. Cannada, etal	955	14		Lot Chick Springs Dr. (Old
"	"	Hiram Calvin, etal			" " "	955	14		Rutherford Rd.) Chick Springs Tp.
7822 Sept 13, 1972	"	Jeanne Cannon Frances			Daniel Y. Idonson etal	955	146		It. Inn
9146 Sept 29, 1972	"	Buford Houston			Floyd Richard Dethrie	956	481		Lot 2 Weston St. Rd. near Marietta Bates Tp. Lot 20, (2.29 Acres) Chestnut Ridge

# DIRECT or GRANTOR Index to Real Estate Deeds - Greenville County, S. C.

Open at Proper Tab according to First Letter or Letters of Name and refer to Buff Sub-Index sheet for page reference.

KEYS PRINTING CO., GREENVILLE, S. C.

FILE NUMBER DATE OF RECORD	GRANTORS FAMILY NAMES	GIVEN NAMES ABCDEFGHIJ	GIVEN NAMES JKLMNO	GIVEN NAMES PQRSTUVWXYZ	GRANTEES	BOOK	PAGE	NO. OF ACRES	BRIEF DESCRIPTION, LOCATION, ETC. (NOT WARRANTED)
9904 Oct. 2, 1972	Johnson	Alma			William J. Bratton	956	559		Sp. Lot 3 Scott St. D'ville
9988 Oct. 3, 1972	"		Jimmie	Jimmie	Lois J. Cannon	957	31		(Yorkshire Dr.) + Cherokee Dr., Chick. Spgs. Tp. 1/2 Int. Lot 27 Cor. Maple Ave. "Pine Forest"
10286 Oct. 5, 1972	"	Carrie Lee	B.		Phillip W. Johnson	957	176		Int. Lot 126 Mapleton Dr. near Marietta, Bates Sp.
10635 Oct. 9, 1972	"	Houston	B.		Floyd Richard Guthrie	957	343		Lot 20 Chestnut Ridge Rd. near Marietta, Bates Sp.
10637 Oct. 9, 1972	"		J. L., et al		Houston Buford	957	315		Int. Lot 20 Chestnut Ridge Rd.
11057 Oct. 12, 1972	Johnston			W. et al	William Walter Simister, IV	957	532		Lot 2 Blk "D" Hillcrest Dr Highland Terrace
"	"			Sandra S. et al	" " "	957	532		
12053 Oct. 20, 1972	"	Doris Mae +		Wilfred Ronald	James D. Casteel	958	376	50.4	Sp. Acres N. Saluda River Bates Monaghan Mills less part
13459 Nov. 3, 1972	Johnson	Alma			Mozelle Fuller	959	473		Int. Lot 6 Cobb St. near "Earle, Sub'd."
13469 "	"	Helen H. + Jerry J.			Tabernacle Baptist Church	959	478		Part Lot 35 Gordon St.
14582 Nov. 15, 1972	"		Sue Pearl		Mary A. Jones	960	442		Assign. Sp. "Maysair Eata." Chick. Spgs. Tp.
14627 Nov. 16, 1972	Johnston	(S/M C. L. Johnston, Jr.) Columbus			Lester D. Scott, et al	960	470		lots 56 + 57 Blk. "D" Sutton
15634 Nov. 27, 1972	Johnson	Ann +	Martha W.	Wm. W.	South Carolina Title Bank	961	337		Real Prop. Agree.
15454 Nov. 27, 1972	Johnston		John E., Jr., et al		Paul J. Foster, Jr., et al	961	244		City Lot 23 Sec. 1 N. Brewster Chick Springs Tp.
15823 Nov. 29, 1972	Johnson		William	Marshall	S. R. Baughcama	961	462	1.51	Acres Hillside Schools Dale Subd.
16300 Dec. 4, 1972	"		Sue Pearl		Lottie Beal Wilson	962	175		Lot 1 Hillside Schools

# DIRECT or GRANTOR Index to Real Estate Deeds -- Greenville County, S. C.

Open at Proper Tab according to First Letter or Letters of Name and refer to Buff Sub-Index sheet for page reference.

KEYS PRINTING CO., GREENVILLE, S. C.

FILE NUMBER	GRANTORS FAMILY NAMES	GIVEN NAMES ABCDEFGHIJ	GIVEN NAMES KLMNOP	GIVEN NAMES QRSTUVWXYZ	GRANTEES	BOOK	PAGE	No. OF ACRES	BRIEF DESCRIPTION, LOCATION, ETC. (NOT WARRANTED)
16489 Dec. 5, 1972	Johnson	H. Frank	Joe M.	Yardley L. <sup>etal</sup>	R Wayne Davis, <sup>etal</sup>	962	235	2.08	Acres
"	"		J Fred	R Wayne <sup>etal</sup>	" " " "	962	235		
"	"			Ray H. <sup>etal</sup>	" " " "	962	235		
16693 Dec. 7, 1972	"		James B.		Larry C. Masters	962	375	1.16	Creek Rd. Cleveland Tp. Acres + 22 Acres + 1 Acre Gap
16752	"			Ralph W. <sup>jr.</sup>	Katherine G. Johnson	962	338		Hilly, Greer, Chuck, Eggs, Sp. Int. Lot 130 Maple Place, Burgess
16976 Dec. 11, 1972	"	Brenda H.			John Daniel Lyons	962	510		"Barbey Hgts." Lot 10 1/2 Lemboven Court
17116 Dec. 12, 1972	"		Joe M.	<sup>etal</sup>	Alvin E. Smith	962	591		Lots 12 thru 15 Sec. B, Lots 2 thru 7, Lots 9 thru 14 Sec. C, Lots 10, 11, 13, 14 Sec. D. "Roosevelt Hgts." Forest"
"	"		"	"	" " "	962	591		
17492 Dec. 15, 1972	"	Dianne F.			Minerva Wylie Harrison	963	65		Lot 55 Fernwood Lane "Cleveland Hgts"
17918 Dec. 20, 1972	Johnston	Edith M.			Johan George Kembel <sup>etal</sup>	963	343		Lot 25 Eskins St., College Oak Hill "
18752 Jan. 2, 1973	Johnson	Billy J. & Mary M.			Clyde R. Johnson, <sup>etal</sup>	963	613		Lot 13 Oak Hill Dr. "Sec. A"
18913 Jan. 2, 1973	"	<del>James S. Johnson</del>		31-81 # 2845 Ad BR 74-1513	S.C. Nat'l Bk,	964	127		Real prop. Agree. Hower Ests "
18986 Jan. 3, 1973	"	Horace D.			Lola D. Johnson	964	202		Lot 80 Pencil Rd. "Sec. A City
20015 Jan. 16, 1973	"	Alma			Bobby H. Vaughan	965	54		Int. Lot Keat Ave (Newwood Ave.) "Pinewood"
21030 Jan. 26, 1973	"	Emily C. + <sup>cancelled</sup> D. J.			R. Dale Mc Cauley	966	11		Lot 43 County Rd.
21381 Jan. 30, 1973	"	<del>Ann S. Tankersley</del>		4-23-75 # 24569 Lot 29-717	Citizens + Southern Nat'l Bk,	966	260		Real prop. Agree.



# DIRECT or GRANTOR Index to Real Estate Deeds - Greenville County, S. C.

Open at Proper Tab according to First Letter or Letters of Name and refer to Buff Sub-Index sheet for page reference.

KING PRINTING CO., GREENVILLE, S. C.

FILE NUMBER DATE OF RECORD	GRANTORS FAMILY NAMES	GIVEN NAMES ABCDEFGHIJ	GIVEN NAMES JKLMNO	GIVEN NAMES PQRSTUVWXYZ	GRANTEES	BOOK	PAGE	NO. OF ACRES	BRIEF DESCRIPTION, LOCATION, ETC. (NOT WARRANTED)
22222 Feb. 7, 1973	Johnston			J. et al	D.C. Inc. William S. Word Processing	966	625		Lot 2 Washington Place Southwood Acres
23319 Feb. 20, 1973	"		John E. TR.		William R. Tadlock	967	614		Lot 16 Southwood Dr. Circle "Paramount Park"
23721 Feb. 22, 1973	"			W. Harold	John Henry Chappell	968	90		Lot 160 part Lot 161 Crosby 1, 2, 3, 17, 18 & 19 on Jones Rd & Sunset Ave
25188 Mar 8, 1973	Johnson	Georgia M.			McClimon & Hill	969	327		Lot 44 County Rd Pinewood also lot Chick Sp Tp
"	"	"			"	969	327		
25368 Mar 9, 1973	"		James S.		Stant Sewer Police	969	431		R/W
25475 MAR. 12, 1973	"			Sarah W.	Harry L. Cunningham	969	466		Tract 5 Tract 3 = .73 ACS Home Tp. Tract 1 = 13.46 ACS. Tract 2 = part
25603 MAR. 13, 1973	Johnston	<del>Donnie S. Inkerley RMC</del>	9-10-73 #7300	Sat. Bk. 18-745	Finat Piedmont BK & TR	969	650		Real prop agree
"	"	<del>Donnie S. Inkerley RMC</del>	9-10-73 #7300	Sat. Bk. 18-745	"	969	650		
25837 Mar. 15, 1973	Johnson	Carey T.			Donald E. Brandt	970	95		Lot 49 Colvin Rd, Heritage Hills, Butler Tp.
"	"	Ann M.			"	970	95		
27086 MAR. 23, 1973	"	Lee George & Linda	K.		Janita Stroehlein, et al	971	229		"Coleman Hys." Less strip Part Lot 12 West Dr.
27266 MAR. 23, 1973	"			Thomas R.	St. John's County	971	302		Petition
27199 April 2, 1973	"			M.	Helen Clemson Tenney, a partnership Mabel R. Thompson, et al	971	521		R/W
30100 April 24, 1973	"				William E. Hammond	973	163		Lot 30 W. Cambridge Circle Woodside Park, Butler Tp.
"	"				"	973	163		

# DIRECT or GRANTOR Index to Real Estate Deeds -- Greenville County, S. C.

Open at Proper Tab according to First Letter or Letters of Name and refer to Buff Sub-Index sheet for page reference.

KEYS PRINTING CO., GREENVILLE, S. C.

FILE NUMBER	GRANTORS	GIVEN NAMES	GIVEN NAMES	GIVEN NAMES	GRANTEES	BOOK	PAGE	No. of ACRES	BRIEF DESCRIPTION, LOCATION, ETC. (NOT WARRANTED)	
DATE OF RECORD	FAMILY NAMES	ABCDEFGHIJ	IJKLMNOP	QRSTUVWXYZ						
30627	Johnson			John	The Church of B'ville.				+ Academy St.	
April 30, 1973				Mary M.	First Presbyterian	973	472		Lot, Cor. W. Washington St.	
30858				Marshall, et al					Johnson, et al' B'ville	
May 1, 1973		"			William	V. Harlean Smith	973	515	29.40	Acs. Suber Rd, Wm Marshall
32102										St. Anns, Chick Spp. Tp.
May 10, 1973	"			Mary Lou	A. A. Bennett, et al	974	251		Int. Lot cor. Victoria St + School	
32332										
May 14, 1973	"			Mary	Johnny Pinnam	974	476		Lot 5 F. Lusk St. City	
32509										
May 18, 1973	"			Virginia	Ray A. Hunt	974	544	0.32	Acs Old Tally Bridge Rd.	
33647	Johnston			William H.	Richard L. Roche	975	272		Part Lots 196 + 197, Int. Verte Am. Taylor Park	
May 24, 1973				Landra L.	" " "	975	272			
33774	Johnson			Marshall, et al	S. R. Baughcome	975	355	.90	Chick Spp. Tp.	
May 25, 1973				William	Jns. Agency				Acs H. Hts. Shoals Rd.	
34031					Thomas	Ratterree - James	975	445		Magn. Acres, O'Neal Tp.
May 28, 1973		"			Marshall, et al		Re-Record			Lot Johnson Rd (Chandler Rd)
34321		"			William	V. Harlean Smith	975	667	29.40	Johnson, et al' B'ville County
May 30, 1973	"								Acs Suber Rd. "Wm Marshall	
34643	"								Ave, TR. Rest.	
June 1, 1973	"			Raymond	Francis B. Dentell	975	813		Lot, Cor. Duncan St + Riverside	
34646	"			(A/K/A Karshey & Johnson)					Acres, Bantl Tp + 2.15 Acs. Old Palmy	
June 1, 1973	"			V. L. Jr.	Mary V. Johnson	975	809		Lot 22 Fork Shoals Rd, Augusta	
"	"			"	"	975	809		Rd, Bantl Tp.	
34858	"									
June 4, 1973	"			Mary Lou	Donald B. Gray, et al	976	22		Lot 24 Remant Dr.	
35086	"									
June 5, 1973	"	Eugene E.			Francis H. Lindemann	976	86		Lot 1 Knobelway Terrace	
35088	"								Airport Village Farms	
June 5, 1973	"	Alison D. + Martha			Michael Lynn Webb	976	116		Lot 75 Airport Rd.	

# DIRECT or GRANTOR Index to Real Estate Deeds - Greenville County, S. C.

Open at Proper Tab according to First Letter or Letters of Name and refer to Buff Sub-Index sheet for page reference.

KEYS PRINTING CO., GREENVILLE, S. C.

FILE NUMBER DATE OF RECORD	GRANTORS FAMILY NAMES	GIVEN NAMES ABCDEFGHIJ	GIVEN NAMES JKLMNO	GIVEN NAMES PQRSTUVWXYZ	GRANTEES	BOOK	PAGE	NO. OF ACRES	BRIEF DESCRIPTION, LOCATION, ETC. (NOT WARRANTED)
35869 June 12, 1973	Johnson			See, et al	et al Kenneth M. Williams	976	547		cont. lot 2 C. Idarby 291
" "	"			SJW Sylvia W.	" " "	976	547		"Lake Harbor"
35824 June 12, 1973	"	Billy Jr		Patricia M.	Daniel R. Nix	976	552		lot 48 Idarby Rd.
35820 June 12, 1973	"	Clyde F. et al			Ralph W. Drake, et al	976	624		lot 128 Chantilly Rd
" "	"	Claudio T. et al			" " " "	976	624		Sec. III "Botany Woods"
36102 June 14, 1973	"			Radgett D.	Five Acs Hartt Laura Polinet	976	717		R/W (2.1-1-23)
36159 June 14, 1973	"		Melinda + Stewart		" " "	976	807		R/W (386-1-94)
36165 June 14, 1973	"	S/A W. S. Johnson		Ray	Heleny C. Johnson	976	777		6 23/100 Acs near Idarby Hwy, Quit-claim deed - 100 Acs. near Quentin TP.
36898 June 21, 1973	Johnson	Chester W.			Tom T. Fellows	977	899	1.62	Acs. Standing Spr. Rd.
37550 June 27, 1973	Johnson		Larry R.		Virgil F. Buck, et al.	977	713		Sec. II Dville lot 105 Newgate Pr. "Ballingham"
37649 June 28, 1973	"	Bobby W. et al			T. Wayne Pate, et al	977	748		lot #22, Sec. 3 Rayn. Chasing Cove Rd. Brookwood Forest
" "	"	Elizabeth B. et al			" " " "	977	742		
37711 June 28, 1973	"			Rosemarie P.	T. Walter Brackner	977	764		lot. 23.7 Acs. Hartington Rd
383 July 2, 1973	"			Ryland M.	S. Thomas Davis	978	199		lot 45 Penwood Lane
" "	"			Reina d.	" " "	978	199		"Imperial Hills"
1215 July 19, 1973	"	A. J. J. + James A. et al			Peppertie J. et al	978	295		Conditions + Restrictions Amended Declaration of

# DIRECT or GRANTOR Index to Real Estate Deeds -- Greenville County, S. C.

Open at Proper Tab according to First Letter or Letters of Name and refer to Buff Sub-Index sheet for page reference.

KEYS PRINTING CO., GREENVILLE, S. C.

FILE NUMBER	GRANTORS FAMILY NAMES	GIVEN NAMES ABCDEFGHIJ	GIVEN NAMES KLMNO	GIVEN NAMES PQRSTUVWXYZ	GRANTEES	BOOK	PAGE	NO. OF ACRES	BRIEF DESCRIPTION, LOCATION, ETC. (NOT WARRANTED)
1515		A.		etal					Covenants, Conditions & Restrictions
July 12, 1993 1892	Johnson	Donnie		Dugan E.	Perpetual Sub.	978	895		Amended Declaration of
July 19, 1993 2156	"	<del>Donnie S. Johnson</del> Carter, etal		Josephine	Paul Robert Johnson	979	445		Int. Crestwood Dr. & Idell Rd.
July 20, 1993 "	"	<del>Donnie S. Johnson</del> Carter, etal		12-29-76 # 17239	D.C. Nat'l BK	909	544		Real prop. Agree
"	"	<del>Donnie S. Johnson</del> Carter, etal		12-29-76 # 17239	8th Bk 44-215	909	544		"
2383	"	Carl E.			Betty Jo Radford	979	691		" Beattie Myto "
July 24, 1993 2462	"				The City of N. W. Lee				lots 11 & 12 Vandy Circle
July 21, 1993 2723	Johnston			P.C.	Common of Public Works	980	22		Int. Table Rock Rd. (S.C. 8-90)
July 26, 1993 2859	Johnson	Edward	W. Jr.		John A. Brown, etal	980	31		near d'ville
July 27, 1993 3561	"			Evelyn D. Mary	Ralph S. Bowers, etal	980	224		lot 15 Douglas Dr. "Martindale"
Aug 2, 1993 "	"			N. Mac. etal	N. Dean Davidson	980	759		"Windsor Park" Mandala
"	"			Linda K. etal	" " "	980	759		lot 37 Woodridge Circle
3764	Johnston	Carl F. & Mary E.			W. B. Farming, etal	981	101		lot 3 Connecticut Dr.
Aug 6, 1993 3985	Johnson			P.	Ellis				"Merifield Park" Sec. 2
Aug 7, 1993 5795	Johnson			Ponsore	A. Louis Ponsore Johnson	981	160		Butter Tp.
Aug 24, 1993 6957	Johnston			P.C.	A'ville Water Works	982	425		Cherokee Dr, Chick Spp. Tp.
Sept. 5, 1993 "	Johnson			See etal	Kenneth M. Williams etal	983	265		lot 259 Yorkshire Dr. &
"	"			Thomas etal	" " " "	983	265		Life Est reserved - lot Circle Rd.
7099	"	Elizabeth		Lucia W.	" " " "				Order
7203	"	Carne			R.V. Chandler & Co. Inc.	983	422		Int. lot S.C. Hwy
									By-Pass 291
									Railway, Mandala
									Tract #2 A.C.S., R/W C. & W.C.

# DIRECT or GRANTOR Index to Real Estate Deeds - Greenville County, S. C.

Open at Proper Tab according to First Letter or Letters of Name and refer to Buff Sub-Index sheet for page reference.

KEYS PRINTING CO., GREENVILLE, S. C.

FILE NUMBER DATE OF RECORD	GRANTORS FAMILY NAMES	GIVEN NAMES ABCDEFGH	GIVEN NAMES IJKLMNO	GIVEN NAMES PQRSTUWXYZ	GRANTEES	BOOK	PAGE	NO. OF ACRES	BRIEF DESCRIPTION, LOCATION, ETC. (NOT WARRANTED)
9351 Sept. 14, 1903	Johnson		Stewart, et al		Leonard Stewart	983	610		Int. 5.60 Acs. Highland Tp
7855 Sept. 17, 1903	"			William R.	William R. Johnson	984	115	0.9	Acs. Dullins Rd. (W. of Rd)
8170 Sept. 19, 1903	"	(now Margaret C. Brown)	Margaret C., et al		Minda H. Coleman	984	375		(St.) Monaghan Sub. Lot 36 Catterham Circle
8801 Sept. 26, 1903	"	Evilyn			Hart Lewis, Police & Carpenter, et al	984	765		Plat (381-2-9) Pleasant Valley
9483 Oct. 3, 1903	"		Anna		William McNeill	985	409		Lot 131 Pleasant Ridge Ave.
9928 Oct. 8, 1903	"			Pomona	Lula Mae Baker	985	624	3.0	Acs. Circle Rd. Wren
10351 Oct. 12, 1903	"	Dennise		Dugan E.	Richard J. Fol, et al	986	23		Easement + Alls Rd.
10323 Oct. 18, 1903	"		Dennise		Maggie Owens	986	22		Int. 3 Acs. - Lot 6 St. Marks Lakeside Dr.
10586 Oct. 14, 1903	"	Claude N.P.	Joy	Benny	John H. Thornton, et al	986	201		Strip, Lake Rd. (Lake Rd. or
10723 Oct. 17, 1903	"	Adolph & Norman		B.	S. C. Nat'l Bk.	986	344		Real prop. - Agnes Pine Forest
11307 Oct. 24, 1903	"	Carrie +		Philip W.	M. Steve Mc Dowell, Authority	986	719		Lot 126 Mapleton Dr.,
11422 Oct. 25, 1903	"		James C.		DeWitt County Deeds	986	799		Plat
"	"		Hinda H.		" " " "	986	799		
12675 Nov. 8, 1903	Johnson	Donald D.		Et al	Charles A. Owens, et al	988	18		Marion Heights Sub. Lot 14 Calverton Circle
12712 Nov. 9, 1903	Johnson			Et al	Mary Marion Finley	988	51		Remain of plat
12731 Nov. 8, 1903	"	Annie S. + John			Philip K. Trammell	988	93	22	Acres - Hamlet Rd.

# DIRECT or GRANTOR Index to Real Estate Deeds - Greenville County, S. C.

Open at Proper Tab according to First Letter or Letters of Name and refer to Buff Sub-Index sheet for page reference.

KEYS PRINTING CO., GREENVILLE, S. C.

FILE NUMBER DATE OF RECORD	GRANTORS FAMILY NAMES	GIVEN NAMES ABCDEFGHIJ	GIVEN NAMES JKLMNO	GIVEN NAMES PQRSTUVWXYZ	GRANTEES	BOOK	PAGE	No. OF ACRES	BRIEF DESCRIPTION, LOCATION, ETC. (NOT WARRANTED)
13111 Nov. 14, 1923	Johnson	Betty W.		Randolph A.	Joyce Knight	988	298		"Gallias Annex" Lot 1 White Circle Rd.
14591 Dec. 4, 1923	"	Diame B. & Larry T.			Wilmington T. Brown, et al	989	785		"Sammear Drive Hgts." City Lot 37 Ottaway Dr.,
14986 Dec. 16, 1923	"			Ray et al	The First Nat'l Bk	990	240	}	Agree not to convey or encumber Real Est.
"	"			Susan et al	" " "	990	240		
15228 Dec. 13, 1923	"		Joseph G. et al		Delta Enterprises	990	429	}	Consent & Waiver Affecting 10 Acs. Pickens & Reddingford Rds Saluda Tp. Mauldin Rd.
"	"		Jean J. et al		" "	990	429		
16155 Dec. 21, 1923	Johnston	A. S. Jr.			Swift Properties, Inc.	991	199	3.85	Acs. Co. Cavalier Dr. & Mauldin Rd.
"	"	" "			" " "	991	200	2.184	Acs. Co. Cavalier Dr. & Mauldin Rd.
"	"	" "			" " "	991	201	7.41	Acs. Co. Cavalier Dr. & near Marietta, Saluda Tp.
17121 Jan. 7, 1924	Johnson	Henry C.			Paul David Pritchett	991	693		Tract 1 = 1.7 Acs. Hart's Cut Rd. Sub. near Area, Chick Sps. Tp.
17309 Jan. 9, 1924	"	Betty C. et al		Thomas D. et al	Ray M. Johnson, et al	991	849		Lot 18 Brookwood Dr. Brookwood
17370 Jan. 9, 1924	"		Mary Ann		A. C. Sloan, et al	991	877	1.6	Acs. Tripp Rd., Cleveland Tp.
17999 Jan. 15, 1924	Johnston	V. J. et al Barnette			Luther J. Gilbert, et al	992	191	}	Lot 9 Marietta Hgts. Bates Tp.
"	"	Betty Id. et al			" " " "	992	191		
18501 Jan. 23, 1924	Johnson	Elizabeth et al			N'ville County Sewer Authority A. W. Vardry & Johnson, Jr.	992	620		taking R/W over prop. Resolution of Condemnation Acres" Also 2.15 Acs. Old Palmyra Rd. Arroyo Tp.
18511 Jan. 23, 1924	"		Mary Y.		V. J. Johnson, Jr.	992	643		Lot 22 Fork Shoals Rd. Augusta

# DIRECT or GRANTOR Index to Real Estate Deeds -- Greenville County, S. C.

Open at Proper Tab according to First Letter or Letters of Name and refer to Buff Sub-Index sheet for page reference.

KEYS PRINTING CO., GREENVILLE, S. C.

FILE NUMBER DATE OF RECORD	GRANTORS FAMILY NAMES	GIVEN NAMES ABCDEFGHIJ	GIVEN NAMES JKLMNO	GIVEN NAMES PQRSTUVWXYZ	GRANTEES	BOOK	PAGE	NO. OF ACRES	BRIEF DESCRIPTION, LOCATION, ETC. (NOT WARRANTED)
18813 Jan. 28, 1974	Johnson	<del>Cancelled</del> Dennie S. Lankford	11-18-75	#13210	Lat. Bk. 34-474				Real prop Agree
"		<del>Cancelled</del> Dennie S. Lankford	11-18-75	#13210	Final Piedmont Bk.	992	837		
18806 Jan. 28, 1974		"	<del>Cancelled</del> Dennie S. Lankford			" " "	992	837	
18903 Jan. 29, 1974	"	Adonny C.			Dary B. Sciam, et al	992	789	5.07	Acres. Cleveland Tp.
"	"		M. W.	et al	Duke Power Co	993	77		R/W
"	"				" " "	993	77		
19034 Jan. 30, 1974	"	Joseph E. et al			Emmie Joe Suedenberg TR	993	94		Trust instrument "Peppertree" Sec. I
19399 Feb. 4, 1974	"	E. Allan			John Cleveland Co.	993	266		lot 5 Sundaun Cir.
19823 Feb. 8, 1974	"	Bladys + James			Sanitation & Sewer Dist Marietta Water, Fine	993	545		R/W (514.7-1-89) R/W Agree.
19914 Feb. 11, 1974	"	B. F. J. et al			Dary B. Sciam et al	993	639		Appurtenant Easement +
20035 Feb. 12, 1974	"	Joseph E.			Lee Roy Hamblett et al	993	687		lot, Saluda Tp. near Breen, Chicks Egg Tp.
22285 Mar. 2, 1974	"	Elizabeth C.			Troy B. Cooper, et al	995	32		lot 23 Gust Rd., "Maple Hgts"
22989 Mar. 15, 1974	"	Katie			Johnson William Joseph	995	370		Rel., Fairview Tp. lot. 17.47 Ac. Neely Ferry
22988 Mar. 15, 1974	"	Donald Joe		Joseph	William Donald J. Johnson	995	371		Fairview Tp. also 12.35 Ac. lot. 7.86 Ac. Neely Ferry Rd.
"	"				" " "	995	371		Davenport Rd., Fairview Tp.
22900 Mar. 15, 1974	"				Doris Martinez et al	995	387		lot Pine Knoll Dr.
23410 Mar. 21, 1974	"	Carolyn			Freddie Stephens	995	657		Party Walls, etc. lot, Trade St., Jones, adjacent

# DIRECT or GRANTOR Index to Real Estate Deeds -- Greenville County, S. C.

Open at Proper Tab according to First Letter or Letters of Name and refer to Buff Sub-Index sheet for page reference.

KEYS PRINTING CO., GREENVILLE, S. C.

FILE NUMBER	GRANTORS FAMILY NAMES	GIVEN NAMES ABCDEFGHIJ	GIVEN NAMES JKLMNOPQ	GIVEN NAMES RSTUVWXYZ	GRANTEES	BOOK	PAGE	No. OF ACRES	BRIEF DESCRIPTION, LOCATION, ETC. (NOT WARRANTED)
24224	Johnson	N. Wal			D.C. Nat'l Bk	996	291	} Real prop. Agree.	
Mar. 29, 1974					" " "	996	291		
25108	"	Dorothy M. Wal							
Apr 8, 1974	"	formerly Mimmie Lee Lynch			Charles H. Lynch, Jr	996	695		
25449	"	Mimmie Lee							
Apr 10, 1974	"			Ray F.	Charles C. Cox, et al	996	903	9.25 Acs. Sacha Lane, O'Neal Tp	
25446	"			Ray F.	Kenneth S. Stone	996	907	O'Neal Tp. less part	
Apr 10, 1974	"			Ray F.				lot 9.25 Acs Sacha Lane,	
26097	"			Rayland M.	Reina S. Johnson	997	866	"Dogwood Terrace" Pkwy.	
Apr 17, 1974	"							lot 27 Sylvania Ave. (De.)	
26518	"	Henry Carson			Mary Pritchett Boyd et al	997	481	29 acres Jones Gap Rd. Cleveland Tp.	
Apr 22, 1974	"				Bobby Dean Ray et al	997	555	loc. I. Mauldin, Austin Tp.	
26462	"				" " " et al	997	555	lot 15 Candlewood Court, Hillsborough	
Apr 22, 1974	"				" " " et al	997	555		
26856	"				Paul Joseph Johnson et al	997	731	1 acre Grove Tp.	
Apr 25, 1974	"				" " " et al	997	731	Carr Rd. Paul Joseph Johnson prop.	
"	"								
27136	"				Jimmy L. Donald et al	997	889	"Red Air Eat" South of	
Apr 29, 1974	"				Willie M. Kennedy et al	998	223	Lot 5 Staunton Bridge Rd.	
27770	"							Normal Hight City	
May 3, 1974	"							Bond for title lot 32 Vance St.	
28186	Johnstone	Cancelled			First Piedmont Bk + Tr. Co.	998	536	} Real Property agreement	
May 8, 1974					" " " " " " "	998	536		
"	"	Donnie S. Linker							
29541	Johnson	Cancelled						} Tract U.S. Hwy 276	
May 21, 1974					William W.	999	359		Removal of Restrictions



# DIRECT or GRANTOR Index to Real Estate Deeds -- Greenville County, S. C.

Open at Proper Tab according to First Letter or Letters of Name and refer to Buff Sub-Index sheet for page reference.

KEYS PRINTING CO., GREENVILLE, S. C.

FILE NUMBER DATE OF RECORD	GRANTORS FAMILY NAMES	GIVEN NAMES ABCDEFGHIJ	GIVEN NAMES JKLMNO	GIVEN NAMES PQRSTUVWXYZ	GRANTEES	BOOK	PAGE	NO. OF ACRES	BRIEF DESCRIPTION, LOCATION, ETC. (NOT WARRANTED)
29526 May 21, 1974	Johnson	Harold D.			etal David E. Swanson	999	342		Acres, Sec. 4 Lot 240 Fairhaven Dr., Orchard Mauldin
29628 May 22, 1974	"			Wallace A.	Brenda D. Johnson	999	404		Lot 131 Drury Lane, Blendedale
30448 May 30, 1974	"	George L. + Linda K.			etal John E. Wilkie	1000	199		"Mountainbrooke" Lot 37 Crosscreeks Lane
31255 June 6, 1974	"	Donald R. + Mary Ann			etal Miles D. Officer	1000	680		Lot 43 "Magnolia Acres"
32168 June 17, 1974	Johnston			W. Harold	John D. Dennis III	1001	380		Lot 25 Lannear Dr. near Green Chick Springs Tp.
32486 June 19, 1974	Johnson	David L. + S/A Bradley R.		Rome L.	McElrath + Tucker, Inc.	1001	481		Lot 27 West Rd. "Maple Hgts." "Mountainbrooke"
7 July 1, 1974	"	Bradley Robert +		Pauline K.	William H. Edinger etal	1002	170		Lot 17 Bridle Path Lane Valley St.
605 July 2, 1974	"			etal Duc Elle	B. H. Meeks	1002	528		Lot 33 Cor. Heatherly Dr. + "Peppertree" Sec. 11
1090 July 11, 1974	"			Suzanne E.	Jennie L. Johnson	1002	785		Lot 224 Whitefield Place
2444 July 25, 1974	"		Leola W.		Barbara C. Powell	1003	582		Lot Crain Dr. near Green "Edwards Forest"
2746 July 29, 1974	"		Leonard M.		Benjamin A. Smith etal	1003	778		Lot 50 Edwards Rd. Block C "Edwards Forest"
4858 Aug. 19, 1974	Johnston	Doris M. +		Ronald W.	Joint Ventures Inc.	1005	206		Lot 4 Belleview Dr. (Bedford) Prop. S. A. Flynn, City
5301 Aug. 23, 1974	Johnson	Alas + Joseph B.			Mary Ann Johnson	1005	584		Lot 42 Brunson St. (Brace St) Forest
6394 Sept. 5, 1974	"	Ogillan, Jr.			L. Dean Hester, etal	1006	226		Lot 9 Oak Forest Dr. "Oak Village" "Botany Woods"
6465 Sept. 5, 1974	"		L. Clarke, Jr.	etal	Charles V. Warner	1006	281		Lot 326 Bridgewater Dr. + Real Estate
6619 Sept. 6, 1974	"	Frances		Philip A.	The First Nat'l Bank	1006	386		Agree. not to convey or encumber

# DIRECT or GRANTOR Index to Real Estate Deeds -- Greenville County, S. C.

Open at Proper Tab according to First Letter or Letters of Name and refer to Buff Sub-Index sheet for page reference.

KEYS PRINTING CO., GREENVILLE, S. C.

FILE NUMBER	GRANTORS	GIVEN NAMES	GIVEN NAMES	GIVEN NAMES	GRANTEES	BOOK	PAGE	No. OF ACRES	BRIEF DESCRIPTION, LOCATION, ETC. (NOT WARRANTED)
DATE OF RECORD	FAMILY NAMES	ABCDEFGHIJ	JKLMNO	PQRSTUVWXYZ					
6982 Sept. 11, 1974	Johnson			Marshall William	et al. Douglas W Copeland	1006	586	40	Rd. Chick Springs Tp. Acres Lot 6, Citter Shoals "Pleasant Valley" City
7038 Sept. 12, 1974	"	Anne Elizabeth			Henry Williams, et al.	1006	594		Lot 112 Pleasant Ridge Ave. N. Swain St. City
7440 Sept. 17, 1974	Johnston			William S. C. Victor Pyle, Jr. et al.		1006	815		Int. Lot Cor E. Coffee St. &
7805 Sept. 20, 1974	"	Elese W.			Clyde H. Owens, et al.	1007	112		Strip Rd. Cleveland Sp
7930 Sept. 23, 1974	Johnson	Betty L.			Dianne Paez McKimney	1007	192		Int. Tract 2 Gap Creek
8336 Sept. 27, 1974	"			Raymond L.	Duke Power Co.	1007	464		R/W
8889 Oct. 4, 1974	"	David V., et al.			Fidelity Fed. S. & L. Assn.	1007	769		R/P/A
"	"	Carmal, et al.			" " " "	1007	769		
9043 Oct. 7, 1974	"	Asta V. M.			Easterby Motor Co., Inc	1007	889		St. lease pt., City Greenville Tp Int. lot Cor W. Wash. & Westfield Hwy 276 near Mauldin
9510 Oct. 11, 1974	"			Wance	Worid G. Johnson	1008	306		1/2 Int. Huntington Rd. "Knollwood" Cleveland Ave. Cor. Hwy 276) Mauldin
10152 Oct. 18, 1974	"				Jewel E. Brooks	1008	750		lots 7, 12, 13 & pt. 71 Sec. 2.
10348 Oct. 21, 1974	"			Mary Ann Johnson Gault 12-22-2000 H 97712 Sat BK 228-1410	Bankers Trust of S.C., N.A.	1008	869		R/P/A
10753 Oct. 25, 1974	Johnson	Christine B. et al.			Mar B. McElhane, et al.	1009	199		Lot 5 County Rd. Prop. of Jannie Burns
10748 Oct. 25, 1974	"	Christine B. et al.			M. A. Burns	1009	203		Lot 2 Trail Oak Rd. Prop. Jannie Burns
10747 Oct. 25, 1974	"	Christine B. et al.			Perichney Burns, Jr.	1009	205		Lot 9 Trail Oak Rd. Prop. Jannie Burns
10752 "	"	Christine B. et al.			Rosa Lee B. Fleming	1009	207		Lot 3 County Rd. Prop. Jannie Burns

# DIRECT or GRANTOR Index to Real Estate Deeds -- Greenville County, S. C.

Open at Proper Tab according to First Letter or Letters of Name and refer to Buff Sub-Index sheet for page reference.

KEYS PRINTING CO., GREENVILLE, S. C.

FILE NUMBER DATE OF RECORD	GRANTORS FAMILY NAMES	GIVEN NAMES ABCDEFGHIJ	GIVEN NAMES JKLMNO	GIVEN NAMES PQRSTUVWXYZ	GRANTEES	BOOK	PAGE	No. OF ACRES	BRIEF DESCRIPTION, LOCATION, ETC. (NOT WARRANTED)
10751 Oct. 25, 1974	Johnson	Christine Rebel			Mar. B. M. Albany	1009	209		Lot 4 County Rd. prop. Jannie Burn
10750	"	Christine Rebel			Bessie B. Knight	1009	211		Lots 1 & 1A Grant Oak St. Prop. Jannie Burn
10754	"	Christine Rebel			Essie B. Brady	1009	213		Lot 2 County Rd. Prop. Jannie Burn
10755	"	Christine Rebel			Frances B. Griswold	1009	215		Lot 6 County Rd. Prop. Jannie Burn
10832 Oct. 25, 1974	"		Laurice Owens	etal.	Maggie Owens Leather-	1009	238	stone Corrective Need	Marks Church, near Green Chick spg. To Int. Lot 5 on rd. from Chick spg. to St. Ave. O.P. Mills prop. G'ville Tp.
11156 Oct. 30, 1974	"		Jr.	Thomas R	Frank H. May, etal	1009	453		Int. Lot 12 Blk "A" W. Prentiss Ave. Blk "A" O.P. Mills prop. G'ville Tp.
11154 Oct. 30, 1974	"	Franklin Floyd			Frank H. May, etal	1009	455		Int. Lot 12 W. Prentiss Ave. Blk "B" O.P. Mills Prop. G'ville Tp.
11153 Oct. 30, 1974	"			etal	Thomas R Frank H. May, etal	1009	456		Int. Lot 12 W. Prentiss Ave. (RD.) "Edwards Forest"
12177 Nov. 12, 1974	Johnston	Noris M. &		Ronald W	Joe Carl Wilson, etal	1010	91		Lot 3 Bellview Dr. (Bedford and another RD.)
13155 Nov. 25, 1974	"			Preston C.	Carol L Freeman, etal	1010	800	2	Acc. near Cor. State Hwy Park #2
13642 Dec. 2, 1974	Johnson	Dorothy &		Robert A	Leo J. Sandogem etal.	1011	203		Lot 12 Valerie Dr. Liberty Henry Dr. Grant Tp.
14538 Dec. 13, 1974	"	Monroe M.			J. D. Beets	1011	670		Lot 3 (properly known as
14889 Dec. 18, 1974	"	Hurley etal			Wid. Fred J. & L. Ann.	1011	898		RIP/A
"	"	Barbara etal			" "	1011	898		
15654 Dec. 20, 1974	"			Robert E.	Joe E. Morris	1012	334		near Mauldin Austin, Tp. Lot 63 Fairfield Dr. Glendale
15761 Dec. 31, 1974	"	Charles Vernon		etal.	S.C. Natl Bank	1012	440		RIP/A
"	"	Betty etal			" "	1012	440		

