

# DIRECT or GRANTOR Index to Deeds — Greenville County, S. C.

Cott Family Name Index No. 75  
Copyright 1949

To locate names, open at SURNAME INITIAL TAB and refer to Buff Sub-Index sheet for page reference.

Made by The Cott Index Company, Columbus, Ohio  
Sold by Walker, Evans & Cogswell Co., Charleston, S. C.

(a)

FILE NUMBER	GRANTORS	GIVEN NAMES	GIVEN NAMES	GIVEN NAMES	GRANTEES	BOOK	PAGE	No. of Acres	BRIEF DESCRIPTION, LOCATION, ETC. (Not Warranted)
DATE OF RECORD	FAMILY NAMES	ABCDEFGH	IJKLMNO	PQRSTUVWXYZ					
370 Jan. 6, 1950	Fore		M. W.		Owens Williams, et al.	399	349		Lincoln Town, Paris, S.C. Chick Spg. Lots 105 & 106 Wynette Ave.
562 Jan. 9, 1950	"		M. W.		Leon E. Babb, et al.	399	429		Dixie Farms, Gantt Tp. Tract 38, Stevenson Lane, Part of
1660 Jan. 20, '50	"		M. W.		Duke Power Co.	400	380		Right-of-Way Highlawn Ave. Riverside.
2244 Jan. 27, '50	"		M. W.		Earle J. May, et al.	401	147		Lots 13, 14, 15, 17, 18, & 19 & 20 Blk Riverside.
3728 Feb. 15, '50	"		M. W.		Addie Mae Haney	402	297		Lot 8, Blk D, Edgemont Ave. Avalon Estate, Paris mtn. Spg.
6363 Feb. 15, 1950	"		M. H.		D. J. Eskew, et al	404	470		Lot 25, Chestnut Drive Lincoln Town Paris, Chick Spg.
6826 " 21, 1950	"		M. H.		Florence bathart	405	117		Lots 88, 89, 90, 91 & 92, Wynette ave Avalon Estate, Paris mt. Spg.
7406 " 27, 1950	"		M. H.		Janette C. Holland	405	386		Lot 40, Chestnut Drive
10484 Apr. 28, 1950	"		M. H.		Duke Power Co.	408	188		Right of way Town, Paris, S.C., Chick Spg.
11107 May 5, 1950	"		M. H.		Chester Lee Walker	408	495		Lot 48, Wynette ave. Lincoln Riverside
14159 June 9, 1950	"		M. H.		J. R. Crane	411	269		Lot 7, Blk. A, Columbia, on main on Warehouse Court
14455 " 13, 1950	"	Aubrey C			Mike Howard	411	403		Rights to tap on water Avalon Est. Paris mt. Spg.
15352 " 23, 1950	"		M. H.		F. J. Tucker	412	217		Lots 102 & 103 Chestnut Drive Estate, Chick Spg. Spg.
15867 " 30, 1950	"		M. H.		M. M. Mayes, et al	412	421		Lot 51 Oxford Blvd. & B... Estate, Paris mt. Spg.
18297 July 25, 1950	"		M. H.		James J. Brannon, et al	415	127		Lots 74 & 75 Bumscomb... Bellwood Estate
18370 " 29, 1950	"		M. H.		Robert M. Franklin	415	197		Contract Lot 35 Oxford

# DIRECT or GRANTOR Index to Deeds — Greenville County, S. C.

(B)

REG. U. S. PAT. OFFICE *Chas. McCott* County Indexes Since 1888  
An Identifying Trade Mark

To locate names, open at SURNAME INITIAL TAB and refer to Buff Sub-Index sheet for page reference.

Cott Family Name Index No. 75  
Copyright 1949

FILE NUMBER	GRANTORS FAMILY NAMES	GIVEN NAMES ABCDEFGHIH	GIVEN NAMES IJKLMNO	GIVEN NAMES PQRSTUVWXYZ	GRANTEES	BOOK	PAGE	No. of Acres	BRIEF DESCRIPTION, LOCATION, ETC. ( Not Warranted )
DATE OF RECORD									
18667 Aug 2-1950	Jare		M. W.		U. L. Jimms, etal	415	331		Edgemont Ave. Riverside, Lots 21 & 22, Blk. D., ave. Riverside,
18668 " " 1950	"		M. W.		Roma Mason	415	329		Lot 10, Blk. D. Columbia ave. Riverside.
19648 " 14-1950	"		M. H.		H. Ernest Jones etal of S.C.	416	212		Lots 7 & 8, Blk. W. Edgemont Estates, Chick Spgs. Sp.
20071 " 18-1950	"		M. W.		Greenville County, State	416	439		Streets & Roads, Bellwood, Avalon Est. Paris Mt Sp.
20361 " 22-1950	"		M. W.		Robert M. Wyatt	417	47		Lot 85, Crestview Drive, Drive, Chick Spgs. Sp.
22122 Sep 11-1950	"		M. H.		Euna R. Park	418	377		Lots 58 & 59, Silver Lake Gville Sp.
22120 " 11-1950	"		M. H.		Clyde Parks	418	369		Lot 41 Phelps Farm, & Lot 79, Donnybrook ave. Gville Sp.
24290 Oct 4-1950	"		Mary, etal		A. J. Boiter, etal	420	373		Lot 80 & Part 2.37 acre tract in rear & Brook St. East Lynne add.
24319 " 4-1950	"		M. H.		Artie Julia Garrett	420	418		Lot 158, cor. Sycamore Drive Paris, S. C. Chick Spgs. Sp.
26048 " 26-1950	"		M. H.		Mamie Minus	422	69		Lots 146 & 147, Hardy ave. Lincolnton Litty View Annex.
27079 Nov 8-1950	"		M. H. etal		Laura H. Stephens	422	518		Western part Lot 87, Agnew rd. Bellwood Est. Chick Spgs. Sp.
27108 " 8-1950	"		M. H.		Mrs Bennie H. Sinclair	422	539		Lot 23, Oxford Boulevard, Palmer Heights.
816 Nov 10-1951	"		M. H.		Louis H. Thomas	426	504		Lot 67, Calhoun ave. Avalon Estates, Paris Mt. Sp.
1001 " 12-1951	"		M. H.		Doris J. Sweet	427	49		Lots 136 & 137 Crestview Dr., Blk. B, Riverside.
3644 Feb 14-1951	"		M. H.		Robert J. McArroy	429	52		Lots 20 & 21 Edgemont ave. Piedmont Estates.
57 " 51	"		M. H.		George L. Stoudenmire	431	274		Lot 69 Eisenhower St.

# DIRECT or GRANTOR Index to Deeds — Greenville County, S. C.

Cott Family Name Index No. 75  
Copyright 1949

To locate names, open at SURNAME INITIAL TAB and refer to Buff Sub-Index sheet for page reference.

Made by The Cott Index Company, Columbus, Ohio  
Sold by Walker, Evans & Cogswell Co., Charleston, S. C.

7  
(C)

FILE NUMBER	GRANTORS FAMILY NAMES	GIVEN NAMES ABCDEFGHIJ	GIVEN NAMES KLMNO	GIVEN NAMES PQRSTUVWXYZ	GRANTEES	BOOK	PAGE	No. of Acres	BRIEF DESCRIPTION, LOCATION, ETC. (Not Warranted)
7287 Mar. 24-1951	J. M.		M. H.		Troy A. Hamby	431	420		Park, City Lot 14, East Ave. Henrietta
8680 Apr. 14-1951	"		M. H.		Joe L. Coleman	432	481		Parker Heights Lot 43, Baldwin Ave.
9484 " 24-1951	"		M. H.		Virginia C. Mack	433	246		Town, Chick Spgs. Sp. Lot 65, Myrtle Ave. Lincoln
12420 " 26-1951	"		M. H.		Ozile Jackson, et al	435	302		Linsletown, Chick Spgs. Sp. Lots 101 + 102, Myrtle Ave.
13717 June 12-1951	"		M. H.		Rosa B. Garlington	436	223		Grille Sp.
15149 " 29-1951	"		M. H.		O. O. Freeman, et al	437	237		Lot 42 Prop. Sam R. Zimmerman Estate, Paris, mtly. Sp.
16204 July 12-1951	"		M. H.		Oliver Brooks, et al	438	114		Lot 49 Chestnut Dr. Avalon Town, Chick Spgs. Sp.
16205 " 12-1951	"		M. H.		John H. Watson, Jr. et al	438	117		Lot 76 Myrtle Ave. Lincoln Avalon Estate, Paris mtly. Sp.
18756 Aug. 14-1951	"		M. H.		Henrietta Brooks	440	36		Lots 132 + 133 Chestnut Dr. Town, Paris, S. C., Chick Spgs. Sp.
18757 " 14-1951	"		M. H.		Joseph H. Shealy, et al	440	38		Lot 174 Handy Ave. Lincoln Estate, Paris, S. C., Chick Spgs. Sp.
19444 " 23-1951	"		M. H.		A. C. Clinton, et al	440	337		Lot 6 Beverly Rd. Piedmont Town at Paris, S. C., Chick Spgs. Sp.
19933 " 29-1951	"		M. H.		Helen G. Kilgore	441	2		Lot 7 Warehouse Court, Lincoln Spgs. Sp.
20552 Sep. 6-1951	"		M. H.		S. C. Richardson	441	279		Lot (33) Avalon Estate, Paris mtly. Sp.
23799 Oct. 17-1951	"		M. H.		Charles J. Handy	443	469		Lots 60 + 84, Chestnut Dr. Lincoln Town, Chick Spgs. Sp.
24193 " 22-1951	"		M. W.		Sylvester Golden	444	68		Lots 146 + 147 Handy Ave. Town, Chick Spgs. Sp.
28198 Dec. 11-1951	"			et al Ray M.	Norace A. Pulliam	447	204		Lot 142, Handy Ave. Grille Sp.

# DIRECT or GRANTOR Index to Deeds - Greenville County, S. C.

REG. U.S. PAT. OFFICE *Chas. McCott* County Indexes Since 1888  
An Identifying Trade Mark

To locate names, open at SURNAME INITIAL TAB and refer to Buff Sub-Index sheet for page reference.

Cott Family Name Index No. 75  
Copyright 1949

FILE NUMBER DATE OF RECORD	GRANTORS FAMILY NAMES	GIVEN NAMES ABCDEFGHIJ	GIVEN NAMES JKLMNO	GIVEN NAMES PQRSTUVWXYZ	GRANTEES	BOOK	PAGE	No. of Acres	BRIEF DESCRIPTION, LOCATION, ETC. (Not Warranted)
28198 Dec. 11, 1951	Fore			Ruby, et al	Horace A. Pulliam	447	204		Grille sp. Lot 12, Dargan Ave. Lincolntown, Chick Spp. sp.
28766 " 18, 1951	"		M. St.		Helena St. Martin	447	439		Lot 13, Warehouse Court,
1480 Jan. 19, 1952	"		M. St.		Duke Power Co.	449	367		Right of Way.
" " "	"		M. St.		" " "	449	368		" " "
1881 " 24, 1952	"		M. St.		Martha E. Mclellan	449	529		Estates, Paris mt. sp. Lot 113, Labler St. Avalon
4749 Feb. 27, 1952	"		M. St.		Frank A. Richerson et al	452	111		Estates, Paris mt. sp. Lot 20, Chestnut Dr. Avalon
4748 " 27, 1952	"		M. St.		" " " "	452	113		Estates, Paris mt. sp. Lot 18, Chestnut Dr. Avalon
4747 " 27, 1952	"		M. St.		" " " "	452	115		Estates, Paris mt. sp. Lot 19, Chestnut Dr. Avalon
6546 Mch. 19, 1952	"			Roy M. et al	Jack Francis Fore	453	170		Lot 11, Dargan St. Grille sp.
" " "	"			Ruby A.	" " "	453	170		
6752 " 21, 1952	"	Aubrey G.			L. W. Chatman, et al	453	241		Lot Sullivan St. Fore Estates.
7302 " 27, 1952	"		M. St.		Jacqueline Shelton	453	418		Lot 30, Park Blvd.
7301 " 27, 1952	"		M. St.		Millicent St. Pepper, et al	453	417		Fore Estates Lot 27, Park Blvd.
9588 Apr. 25, 1952	"		M. W.		Mrs Nadell Gentry	455	217		near City? Lots 3, 29 + 31, Fore Estates,
11830 May 23, 1952	"		M. St.		Duke Power Co.	456	421		Right of Way.
12991 June 9, 1952	"		M. W.		G. L. Smart, et al	457	270		Lot 52, Bellwood Est.



# DIRECT or GRANTOR Index to Deeds — Greenville County, S. C.

Cott Family Name Index No. 75  
Copyright 1949

To locate names, open at SURNAME INITIAL TAB and refer to Buff Sub-Index sheet for page reference.

Made by The Cott Index Company, Columbus, Ohio  
Sold by Walker, Evans & Cogswell Co., Charleston, S. C.

( E )

FILE NUMBER	GRANTORS FAMILY NAMES	GIVEN NAMES ABCDEFGHIJ	GIVEN NAMES KLMNO	GIVEN NAMES PQRSTUVWXYZ	GRANTEES	BOOK	PAGE	No. of Acres	BRIEF DESCRIPTION, LOCATION, ETC. ( Not Warranted )
13412 June 14, 1952	Jore		M. H.		Marie M. Chatman	457	387		Linsely Town - Paris Lot 138, Sandy ave.
14786 July 3, 1952	"		M. H.		Barter M. Gregory	458	420		Bellwood Estates Lots 45 + 46 Oxford Blvd.
14837 " 3, 1952	"		M. H.		Rector Leopold A. Schneider	458	425		Range - Cleveland Sp. Lot 41, Laurel Road, Woodland
15717 " 16, 1952	"		M. H.		Christine Keeler McBarter	459	207		Estates Paris mt. Sp. Lot 100, babler St. Avalon
17260 Aug. 5, 1952	"		M. H.		Minnie Lee Trotter	460	293		Avalon Estates, Paris mt. Sp. Lots 54 + 55 Chestnut Dr.
19574 Sep. 4, 1952	"		M. H.		Edna Scarborough Madden	462	173		Avalon Estates, Paris mt. Sp. Lot 26, Chestnut Drive
19573 " 4, 1952	"		M. H.		O. S. Hamby	462	175		Estates Paris mt. Sp. Lot 106, babler St. Avalon
20515 " 16, 1952	"		M. H.		County of Greenville	463	15		for street purposes. Property on Fire Estate
21600 " 29, 1952	"		M. W.		J. H. Howell	463	506		Fire Estates? Lot 103, Carolina St.
21919 Oct. 3, 1952	"		M. W.		A. R. Hensley, et al	464	109		Lot 116, Caroline St, City
23473 " 22, 1952	"		M. H.		Oruth Seay	465	279		Jore Estate, near city Lot 94, Lockman Drive
23657 " 24, 1952	"		M. H.		Mamie B. King	465	323		Horse addition, Greenville Lot 11, Evelyn Drive, White
25131 Nov. 13, 1952	"		M. H.		Joseph H. Brannon	466	445		"Bellwood Estates" Lot 69 Silver Lake Drive
26548 Dec. 1, 1952	"		M. H.		J. D. Wood, et al	467	437		Grove, near city Lot 12, Marion St. Marion
28782 " 21, 1952	"		M. H.		H. A. Love, et al	469	270		Lot 60, Bay St. Marion
126 Jan. 3, 1953	"		M. H.		G. H. Bowers, et al	469	393		Estates, Paris mt. Sp. Lots 150, 151 + 152, Avalon

# DIRECT or GRANTOR Index to Deeds — Greenville County, S. C.

7  
(2)

REG. U. S. PAT. OFFICE *Chas McCott* County Indexes Since 1888  
An Identifying Trade Mark

To locate names, open at SURNAME INITIAL TAB and refer to Buff Sub-Index sheet for page reference.

Cott Family Name Index No. 75  
Copyright 1949

FILE NUMBER DATE OF RECORD	GRANTORS FAMILY NAMES	GIVEN NAMES ABCDEFGH	GIVEN NAMES IJKLMNO	GIVEN NAMES PQRSTUVWXYZ	GRANTEES	BOOK	PAGE	No. of Acres	BRIEF DESCRIPTION, LOCATION, ETC. ( Not Warranted )
551 Jan. 8. 1953	Jore		M. H.		Mrs. Kattie Smith, et al	469	549		St. Henrietta Park. Contract Lot 4 Henrietta Avalon Estate, Paris Mt. Sp.
1674 " 22. 1953	"		M. H.		Effie Lee Glenn	470	470		Lots 15, 16 & 17, Crestview Dr. Avalon Estate, Paris Mt. Sp.
1985 " 27. 1953	"		M. H.		James D. Kelly	471	82		Lot 122 Crestview Dr. Riverside
2147 " 29. 1953	"		M. H.		William David Lowery	471	122		Lot 10 Blk. D, Edgemont ave. Drive - Avalon Estates
3984 Feb. 19. 1953	"		M. H.		Elizabeth Morgan, et al	472	468		Lots 86 & 87, Crestview,
4699 " 27. 1953	"	l. l.			John O. Dupart, jr.	273	305	2	acres Saluda Sp. Marion Grove.
5234 Mch. 6. 1953	"	7-15-59	M. H.		County of Greenville	473	523		Deed for Street purposes 162 Handy Ave. Lincoln Town
6309 " 19. 1953	"	# 1983	M. H.	Cancelled with R.M.C.	Octavia Harley	474	427		Contract for Deed Lots 166, 3rd Estate.
6616 " 24. 1953	"		M. H.		J. E. Milliland	475	31		Lot 107 Caroline St., Pk. 3rd Estate.
7128 " 30. 1953	"		M. H.		Frank A. Ballenger	475	238		Lot 10 Staunton Bridge Park.
7427 Apr. 2. 1953	"		M. H.		R. W. Epting, et al.	475	404		Lot 5, Lee Rd. Cardinal, Lincoln Town, Paris
7640 " 3. 1953	"		M. W.		Left Davis, et al	475	524		Lot 1, Warehouse Court, Drive - Honderland Park
8860 " 18. 1953	"		M. H.		James O. Edwards	476	481		Lot 106 B. Hoodland Pike Rd. Prop. Sam & Zimmman
9882 May 1. 1953	"		M. H.		Robert H. Anderson	477	328		Lots on & near Saluda Dam
10090 " 4. 1953	"		M. H.		John Cleveland, et al	477	405		Drive, Marion Grove.
11580 " 22. 1953	"		M. H.		Ellie Juanita Disbert	478	525		Contract Lots 69 & 70 Holly Avalon Estates. Lot 83, Crestview Drive,

# DIRECT or GRANTOR Index to Deeds — Greenville County, S. C.

Cott Family Name Index No. 75  
Copyright 1949

To locate names, open at SURNAME INITIAL TAB and refer to Buff Sub-Index sheet for page reference.

Made by The Cott Index Company, Columbus, Ohio  
Sold by Walker, Evans & Cogswell Co., Charleston, S. C.

7  
(9.)

FILE NUMBER	GRANTORS	GIVEN NAMES	GIVEN NAMES	GIVEN NAMES	GRANTEES	BOOK	PAGE	No. of Acres	BRIEF DESCRIPTION, LOCATION, ETC. (Not Warranted)
DATE OF RECORD	FAMILY NAMES	ABCDEFGH	IJKLMNO	PQRSTUVWXYZ					
12004 May 27-1953	Love		M. H.		E. H. Barnette, et al	479	79		Estates Rd. + Chestnut Dr. Avalon Lots 77, 78 + 79, cor. Wyma Grove.
17650 Aug. 7-1953	"		M. H.		Bennie Hard Sinclair	483	222		Lot 26 Ray St Marion Wynette Estates.
18100 11-14-1953	"		M. W.		Lillian M. Smith	483	537		Lot 58. Wisconsin Ave Wynette Estates.
18100 11-14-1953	"		M. W.		Lillian M. Smith	483	538		Lot 57. Wisconsin Ave Ave - Wynette Estates.
18102 11-14-1953	"		M. W.		L. L. Hawkins, et al	483	539		Lots 62 + 63. Wisconsin Wynette Estates.
18101 11-14-1953	"		M. W.		W. L. Ayers	483	540		Lot 61. Wisconsin Ave Lincoln Town, Paris.
19633 Sep. 3-1963	"		M. H.		Jessie Lee Duckworth	485	69		Lot 151, Sandy Ave. + for street purposes
19763 " 4-1953	"		M. H.		County of Greenville	485	97		Streets on Wynette Estates Avalon Estates.
20838 " 19-1953	"		M. H.		Bob C. Nix	486	64		Lot 107, Gabler Street Wynette Park?
21362 " 28-1953	"		M. H.		Hattie Smith Baptist Church	486	295		Lot 4. Wynette St. + Ave. + Sumter St.
22311 Oct 10-1953	"		M. H.		Tr. Faith Holiness	487	59		Lots 100 + 101 cor. Columbia
22394 " 10-1953	"		as Jack Francis Love Jack Lamer, same		Brady B. Presley, et al	487	71		Lot 11 Dargan St. Greenville Sec. 1 - Carolina Court
22440 " 13-1953	"		M. H.		Pearly Pauline Murphy	487	127		Lot 77, Manhattan Blvd. Wynette Estates.
22441 " 13-1953	"		M. H.		Harvey P. Chapman, et al	487	129		Lot 98, Stillman Dr. Sec. 1, Carolina Court
22442 " 13-1953	"		M. H.		Jessie Latham	487	130		Lot 86, Manhattan Blvd. Estates, new city.
22443 " 13-1953	"		M. H.		G. S. Loggins, et al	487	131		Lot 108, Gabler St.

# DIRECT or GRANTOR Index to Deeds — Greenville County, S. C.

REG. U. S. PAT. OFFICE *Chas. McCall* County Indexes Since 1888  
An Identifying Trade Mark

To locate names, open at SURNAME INITIAL TAB and refer to Buff Sub-Index sheet for page reference.

Cott Family Name Index No. 75  
Copyright 1949

7  
(K)

FILE NUMBER DATE OF RECORD	GRANTORS FAMILY NAMES	GIVEN NAMES ABCDEFGH	GIVEN NAMES IJKLMNO	GIVEN NAMES PQRSTUVWXYZ	GRANTEES	BOOK	PAGE	No. of Acres	BRIEF DESCRIPTION, LOCATION, ETC. ( Not Warranted )
22894 Oct. 19 1953	Fore		M. H.		Mrs. J. C. Sprouse	487	264		1, Caroline Court. Lot 89 Manchester ave. Sec. 1 Avalon Estates.
22893 " 19 1953	"		M. H.		D. J. Moree, et al	487	265		Lot 57 Crestview Drive Caroline Court.
23264 " 23 1953	"		M. H.		John C. Collins, et al	487	437		Lot 28 Marlins ave. Sec. 1 Marlins ave. Caroline Court.
23890 Nov. 2 1953	"		M. H.		Ruth Seay	488	148		Lot 20 Cor. Manhattan Blvd. + Caroline Court.
23894 " 2 1953	"		M. H.		Henry P. Killiman	488	149		Lot 21 Marlins ave. Sec. 1 Caroline Court.
24175 " 5 1953	"		M. H.		Nyatt A. Pruitt, et al	488	243		Lot 33 Marlins ave. Sec. 1, Caroline Court.
24170 " 5 1953	"		M. H.		Mary M. Hall	488	244		Lot 39 Marlins ave. Sec. 1, Avalon Estates.
24174 " 5 1953	"		M. H.		D. J. Moree, et al	488	245		Lots 146 + 147 Crestview Dr ave. Caroline Court.
25060 " 17 1953	"		M. H.		Carey H. Baggett et al	489	58		Lot 96 Sec. 1, Manchester, Blvd. Carolina Court.
25588 " 24 1953	"		M. H.		John W. Wessinger,	489	312		Lot 201 Sec. 2, Manhattan Blvd. Caroline Court.
25589 " 24 1953	"		M. H.		John P. Skellenberger, et al	489	313		Lot 187 Sec. 2, Manhattan Edgemont ave, Riverside
25590 " 24 1953	"		M. H.		D. J. Moree, et al	489	314		Lot 9 Blk. N. Cor. Whims +
25848 " 27 1953	"		M. H.		J. S. Batson	489	393		Lot 106 Columbia ave. Caroline Court.
26108 Nov. 2 1953	"		M. H.		H. C. Barr, et al	489	512		Lot 152 Sec. 2, Manchester, ave., Caroline Court.
26107 " 2 1953	"		M. H.		J. A. Carey, et al	489	514		Lot 259 Sec. 2, Marlins, ave., Caroline Court.
26109 " 2 1953	"		M. H.		Margaret L. Richardson	489	516		Lot 104 Sec. 1, Manchester

# DIRECT or GRANTOR Index to Deeds — Greenville County, S. C.

Cott Family Name Index No. 75  
Copyright © 1949

To locate names, open at SURNAME INITIAL TAB and refer  
to Buff Sub-Index sheet for page reference.

Made by The Cott Index Company, Columbus, Ohio  
Sold by Walker, Evans & Cogswell Co., Charleston, S. C.

7  
( 2 )

FILE NUMBER	GRANTORS FAMILY NAMES	GIVEN NAMES ABCDEFGHIJ	GIVEN NAMES JKLMNO	GIVEN NAMES PQRSTUVWXYZ	GRANTEES	BOOK	PAGE	No. of Acres	BRIEF DESCRIPTION, LOCATION, ETC. ( Not Warranted )
DATE OF RECORD									
27250 Dec. 16-1953	Fore		M. W.		Sinclair Mrs. Bennie Ward	490	373		ave., Caroline Court Lot 103, Sec. 1, Manchester Caroline Court
111 Jan. 4-1954	"		M. H.		C. Robert Greene, et al	491	314		Lot 158, Sec. 2, Manchester ave Caroline Court
110 " 4-1954	"		M. H.		H. Wesley Stabler	491	316		Lot 72, Sec. 1, Manhattan Blvd Caroline Court
822 " 12-1954	"		M. H.		C. B. Bryan, et al	492	110		Lot 50, Marlens ave. Sec. 1,
1251 " 18-1954	"			H. E.	Othello Thornton	492	258		Tract Sunblin Sp. Caroline Court.
3075 Feb. 10-1954	"		M. H.		Minnie B. Robinson	493	510		Lot 36, Marlens ave Sec. 1 Bellwood Estate
3074 " 10-1954	"		M. H.		Joseph C. Edwards	493	518		Lots 49+50, Oxford Blvd.
3471 " 15-1954	"		M. H.		Lube Power Co.	494	101		Right of Way - Wynette Est. Ave. Caroline Court, Sec. 2
3766 " 18-1954	"		M. H.		Jim D. Thomas	494	212		Lots 208, 209+210, Marlens, Caroline Court.
3765 " 18-1954	"		M. H.		Lysa C. Strickland	494	214		Lot 254 Marlens ave. Sec. 2 Cerber Heights
4150 " 23-1954	"		M. H.		H. H. Underwood, et al	494	420		Lot 86, Calhoun Ave. Bellwood Estate.
4353 " 25-1954	"		M. H.		Essie Alice Tidwell	494	479		Lot 36, Oxford Blvd. Caroline Court.
4726 Mar. 2-1954	"		M. H.		L. E. Rader, et al	495	100		Lot 212, Marlens ave.
4919 " 4-1954	"		M. H.		G. M. Miller	495	193		Ave. + Milady St. Caroline Court Lot 156 Sec. 2, Man. Manhattan
4950 " 4-1954	"		M. H.		Lewis H. Evans, Sr.	495	195		Avalon Estate Lot 12, Crestview Dr.
4948 " 4-1954	"		M. H.		William J. English	495	197		Bellwood Estate. Lot 12, Rutherford



# DIRECT or GRANTOR Index to Deeds — Greenville County, S. C.

7  
(8)

REG. U. S. PAT. OFFICE *Chas McCott* County Indexes Since 1888 An Identifying Trade Mark

To locate names, open at SURNAME INITIAL TAB and refer to Buff Sub-Index sheet for page reference.

Cott Family Name Index No. 75 Copyright 1949

FILE NUMBER DATE OF RECORD	GRANTORS FAMILY NAMES	GIVEN NAMES ABCDEFGH	GIVEN NAMES IJKLMNO	GIVEN NAMES PQRSTUVWXYZ	GRANTEES	BOOK	PAGE	No. of Acres	BRIEF DESCRIPTION, LOCATION, ETC. ( Not Warranted )
5604 Feb. 12-1954	Jore		M. St.		County of Greenville	495	474		about Streets Sec 1 & 2, Caroline
5612 " 12-1954	"		"		Millie Arnold et al	495	488	19	sale, which says sp.
5904 " 15-1954	"		"		Bellwood, Fore, Warette, Marion Carolina I & II, and Avalon Estate, et al	495	523		Restrictions
6427 " 20-1954	"		"		H. E. Lelyde, et al	496	252		+Maudrey St. Sec. 1, Caroline Court. Lot 59 Cor. Manhattan Blvd., Sec. 1, Caroline Court.
6428 " 20-1954	"		"		Ulysses H. Grant, Sr.	496	254		Lot 58, Manhattan Blvd. + Lot 82 Manhattan Blvd.
6388 " 20-1954	"	Cancelled Ollie Ferguson R.M. E.	"	# 10 550 5-11-54	E. J. Howard, et al	496	269		Contrast Lot 8, U. S. Hwy. 29 Blvd. Caroline Court
6560 " 23-1954	"		"		Lizzie Hendrix	496	319		Lot 176, Sec. 2, Manhattan, Caroline Court Sec. 1
6562 " 23-1954	"		"		Karold E. Fowler, et al	496	324		Lot 29, Marlens ave., Thynette Estates
6748 " 25-1954	"		"		G. B. Killay, et al	496	398		Lot 12, Hillman Drive, Caroline Court.
6981 " 29-1954	"		"		Audrey A. Bell	496	510		Lot 251, Marlens ave. Sec. 2 Caroline Court, Sec. 1
7584 Apr. 5-1954	"		"		Frances B. Mitchell	497	161	contract	Lots 9 & 10 U. S. Hwy. 29 Sec. 1, Caroline Court.
8721 " 17-1954	"		"		Paul O. Chastain	498	40		Lot 102, Manhattan Ave. Caroline Court.
10510 May 11-1954	"		"		Olen G. Grant, et al	499	260		Lot 150, Sec. 2, Manhattan Sec. 1, Caroline Court.
11407 " 21-1954	"		"	# 12 635	Gladys B. Zulmer	500	136		Lot 23 Marlens Ave. House, Old Grove Rd. Marion Drive
11611 " 24-1954	"	Cancelled Ollie Ferguson R.M. E.	"	6-7-54	James Rowden	500	231		Contrast Lots 2, 3, 8 3+
11904 " 27-1954	"		"		A. A. Meng, et al	500	326		Avalon Estate Lot 50, Crestview Drive

# DIRECT or GRANTOR Index to Deeds — Greenville County, S. C.

X  
7  
( )

Cott Family Name Index No. 75  
Copyright 1949

To locate names, open at SURNAME INITIAL TAB and refer to Buff Sub-Index sheet for page reference.

Made by The Cott Index Company, Columbus, Ohio  
Sold by Walker, Evans & Cogswell Co., Charleston, S. C.

FILE NUMBER	GRANTORS FAMILY NAMES	GIVEN NAMES ABCDEFGHIJ	GIVEN NAMES KLMNO	GIVEN NAMES PQRSTUVWXYZ	GRANTEES	BOOK	PAGE	No. of Acres	BRIEF DESCRIPTION, LOCATION, ETC. (Not Warranted)
DATE OF RECORD									
12381 June 3, 1954	Jire		M. H.		Annie Bell Guattlebaum	500	524		Ave. Caroline Court Lot 139 Sec. 2 Manchester
12380 " 3, 1954	"		" "		James A. Hoover	500	536		Blvd. + Maubrey St. Caroline Court Lot 60, Sec. 1, cor. Manhattan Town
12379 " 3, 1954	"		" "		Barrie Louise Williams	500	538		Lot 36 Bell Ave. Lincoln Plat.?
12630 " 7, 1954	"		" "		G. J. Adam, et al	501	74	✓	Lot 26 Sam R. Zimmerman + Melinda St. Sec. 1, Caroline Court
14246 " 28, 1954	"		" "		K. J. Bittle, et al	502	500		Lot 69, cor. Manhattan Blvd. Lincoln Town
14911 July 6, 1954	"		" "		John C. Burton	503	244		Lots 28 + 29 Bell Ave.
14967 " 7, 1954	"		" "		David L. Ridgill	503	300		Myrtle Estate Lot 100 Hillimon Dr.
14968 " 7, 1954	"		" "		H. B. Drupp, et al	503	299		Aralon & estate Lot 93 Crestview Dr.
15414 " 13, 1954	"		" "		Frank Hall	503	468		Myrtle Estate - Lots 14, 15 + 16, Hillimon Dr.
16024 " 20, 1954	"		" "		Kenny H. Goldberry	504	259		Bellwood Estates Lot 5 Ruthyard Road
17559 Aug. 6, 1954	"		" "		Lillian K. Jones	505	384		Jore Estates Lots 53 + 54 Caroline St.
19053 " 24, 1954	"		" "		Stella B. Gambrell	506	484		Ave. Lincoln Town Lot 45 cor. Beech St + Myrtle
19055 " 24, 1954	"		" "		L. H. Patterson, et al	506	487		Ave. Caroline Court Lot 115, Sec. 1, Manchester
19434 " 28, 1954	"		" "		Alfred L. Murdoch	507	86		Lot 22, Wince Road Sec. 2, Caroline Court
19972 Sep. 3, 1954	"		" "		Mrs. Lina Bolt	507	284		Lot 190 Manhattan Blvd.
19996 " 3, 1954	"		" "		Thos. J. Cook, Jr. et al	507	290		Caroline Court Lot 223, Marlens Ave.

# DIRECT or GRANTOR Index to Deeds — Greenville County, S. C.

7

REG. U. S. PAT. OFFICE *Chemical* County Indexes Since 1888 An Identifying Trade Mark

To locate names, open at SURNAME INITIAL TAB and refer to Buff Sub-Index sheet for page reference.

Cott Family Name Index No. 75 Copyright 1949

FILE NUMBER DATE OF RECORD	GRANTORS FAMILY NAMES	GIVEN NAMES ABCDEFGH	GIVEN NAMES IJKLMNO	GIVEN NAMES PQRSTUVWXYZ	GRANTEES	BOOK	PAGE	No. of Acres	BRIEF DESCRIPTION, LOCATION, ETC. ( Not Warranted )
20077 Sep. 7, 1954	Fre		M. H.		Oscar M. Israel, et al	507	387		Caroline Court. Lot 225 Marlina ave. Sec. 2
20078 " 7, 1954	"	Aubrey Co.			Ernest Shirkhill, et al	507	378		Lot Pool's Alley Velma Rd. Avalon East.
20361 " 9, 1954	"		M. H.		Kenneth G. Rice, et al	507	455		Lot 80 cor. Chestnut St. + Caroline Court.
20360 " 9, 1954	"		M. H.		Leona Grumbles	507	449		Lot 117 Manchester ave. Sec. 2, Caroline Court.
20362 " 9, 1954	"		M. H.		Gussie Stotsky	507	450		Lot 193, Manhattan Blvd. Sec. 2, Caroline Court.
20714 " 14, 1954	"		M. H.		David L. Boyler, et al	508	104		Lots 221 + 222 Marlina ave. William Dr. Hyatt's Estate
20827 " 15, 1954	"		M. H.		James Silas Halden	508	110		Lot 21, cor Grove Rd. + Wonderland Range.
20915 " 16, 1954	"		M. H.		Hazel L. Godfrey	508	202		Part Lot 161 Skyland Dr. ave. Caroline Court.
21295 " 21, 1954	"		M. H.		Allen Gambell, et al	508	378		Lot 125, Sec 2, Manchester ave. Caroline Court.
21294 " 21, 1954	"		M. H.		Flynn O. Kelly	508	379		Lot 133, Sec 2, Manchester ave. Caroline Court.
21293 " 21, 1954	"		M. H.		J. D. Hand	508	406		Lot 88, Sec 1, Manchester Wonderland Range.
21578 Sep 23, 1954	"		M. H.		Ruby H. Cooper	508	477		Part Lot 119 Loop Lane ave. Caroline Court.
21580 " 23, 1954	"		M. H.		Mrs. Everett Loftis	508	492		Lot 134, Sec. 2, Manchester ave. Caroline Court.
21583 " 23, 1954	"		M. H.		William D. Bailey, Sr.	508	486		Lots 149, Sec. 2, Manchester ave. Caroline Court.
21582 " 23, 1954	"		M. H.		L. M. Saxon	508	487		Lot 189, Sec. 2, Manhattan Blvd. Caroline Court.
22087 " 29, 1954	"		M. H.		Robert E. Baker, et al	509	161		Lot 181, Sec 2, Manhattan

# DIRECT or GRANTOR Index to Deeds — Greenville County, S. C.

Cott Family Name Index No. 75  
Copyright 1949

To locate names, open at SURNAME INITIAL TAB and refer to Buff Sub-Index sheet for page reference.

Made by The Cott Index Company, Columbus, Ohio  
Sold by Walker, Evans & Cogswell Co., Charleston, S. C.

( )

FILE NUMBER	GRANTORS	GIVEN NAMES	GIVEN NAMES	GIVEN NAMES	GRANTEES	BOOK	PAGE	No. of Acres	BRIEF DESCRIPTION, LOCATION, ETC. (Not Warranted)
DATE OF RECORD	FAMILY NAMES	ABCDEFGHIJ	IJKLMNO	PQRSTUVWXYZ					
22370 Oct 1, 1954	Fore		M. H.		Southern Bell Tel. & Tel. Co.	509	267		General Permit, <sup>Wynette</sup> <sub>est.</sub> Caroline Court.
22701 6, 1954	"		M. H.		William O. Trapp, et al.	509	420		Lot 95, Sec. 1, Manchester ave.
23883 19, 1954	"		M. H.		Duke Power Co.	510	324		Right of Way <sup>Caroline</sup> <sub>Courts</sub>
24317 23, 1954	"		M. H.		John R. Childress, et al.	510	490		Estates Lot 99, Cabler St. Avalon, Wonderland Range.
24768 28, 1954	"		M. H.		Jack B. Smith, et al.	511	114		Lot 46, Laurel Road, Riverside.
26336 Nov. 16, 1954	"		M. H.		E. R. May, Sr.	512	224	✓	Lot 3, Blk. 4, Colonial ave. Caroline Court.
26339 16, 1954	"		M. H.		Minta G. Woods	512	240		Lot 255, Sec. 2, Marlens ave.
26607 18, 1954	"		M. H.		D. V. Langley	512	364		<sup>Heights</sup> Lot 44, Calhoun ave. <sup>Carroll</sup> Sec. 2, Caroline Court.
26850 22, 1954	"		M. H.		Henry A. Holt, Jr. et al.	512	570		Lot 184, Manhattan Blvd.
27388 30, 1954	"		M. H.		H. E. Henson, et al.	513	147		Avalon Estates Lot 90, Crestview Drive
27385 30, 1954	"		M. H.		Mary Lou Massey	513	156		<sup>7</sup> Thynette Estate Lot 95, Shinton ave.
28064 Dec. 7, 1954	"		M. H.		Leo S. Stanis, et al.	513	399		Loch Spgs. Sp. Lot 109, Churchhill ave.
28672 24, 1954	"		M. H.		McLoy Gunter, et al.	514	157		Caroline Court Lot 34, Sec. 1, Marlens ave.
1206 Jan. 4, 1955	"		M. H.		Lila E. Pope	516	169		Hughes St. Carolina Court Lot 46, Sec. 1, Marlens ave.
1208 11, 1955	"		M. H.		Daniel D. Phillips, et al.	516	176		Greg Loma Estate Lot 17, Courtney Circle
1343 15, 1955	"		M. H.		James A. Sazio	516	277		Augusta Acres, Quantt Sp. Part Lot 107 Churchhill Blvd.

# DIRECT or GRANTOR Index to Deeds — Greenville County, S. C.

7

REG. U. S. PAT. OFFICE *Chas McCott* County Indexes Since 1888 An Identifying Trade Mark

To locate names, open at SURNAME INITIAL TAB and refer to Buff Sub-Index sheet for page reference.

Cott Family Name Index No. 75 Copyright 1949

FILE NUMBER DATE OF RECORD	GRANTORS FAMILY NAMES	GIVEN NAMES ABCDEFGH	GIVEN NAMES IJKLMNO	GIVEN NAMES PQRSTUVWXYZ	GRANTEES	BOOK	PAGE	No. of Acres	BRIEF DESCRIPTION, LOCATION, ETC. ( Not Warranted )
2174 Jan. 25, 1955	Lore		M. H.		Lillie J. McAlister	517	48		Augusta acres, Kantt Sp. Lot 168 Meadows are.
4950 Feb. 24, 1955	"		M. H.		Francis J. Beck, et al	519	193		Blvd. Carolina Court - Lot 83, Sec. 1, Manhattan & Hillimon Dr. Wynette Estates.
5877 Mch. 7, 1955	"		M. H.		Oklene S. Chapman	520	28		Lots 87, 88 & 89 cor. Winston are.
5875 " 7, 1955	"		M. H.		G. C. Poole	520	26	✓	base Loma Estates Lot 28 Courtney Circle
5874 " 7, 1955	"		M. H.		Flora S. Beck	520	24		Avalon Estates. Lot 27, Courtney Circle,
6399 " 10, 1955	"		M. H.		Bee Earley, et al	520	242		Marion Knox. Lots 63 & 64 Marion St.
7040 " 18, 1955	"		M. H.		Jack Cash, et al	520	542		base Loma Estates. Lot 55 Courtney Circle
7982 " 29, 1955	"		M. H.		Roy Edeus	521	452		Avalon Estates. Lot 92, Crestview Dr.
8758 Apr. 6, 1955	"		M. H.		Thomas J. Boone, et al	522	236		Wynette Estates. Lot 41, Hillimon Dr.
8757 " 6, 1955	"		M. H.		Walter A. Vansant, et al	522	238		are. Sec. 1, Caroline Court. Lot 93, Sec. 1, Manchester,
9450 " 14, 1955	"		M. H.		Elizabeth N. Brown	523	66		Pine Forest, Plat 3, Bonette. Lot 22 cor. 2nd St & 6th are.
9449 " 14, 1955	"		M. H.		Alvin H. Phillips	523	68		Circle, base Loma Estates. Lots 52 & 54 Courtney
9622 " 15, 1955	"		M. H.		L. M. Ballou, et al	523	99		Augusta acres, Kantt Sp. Lot 108 Meadows are.
10447 " 25, 1955	"			Roy M. et al	Ruby L. Lore	523	550		Lot 11, River Rd.
10604 " 26, 1955	"		M. H.		Henry Harding	524	37		Piedmont Estates, which Sp. Sp. Lot 106 Churchill are.
11434 " 4, 1955	"		M. H.		M. A. Lavenport, et al	524	410		Kantt Sp. Lot 177 Augusta acres.



# DIRECT or GRANTOR Index to Deeds — Greenville County, S. C.

Cott Family Name Index No. 75  
Copyright 1949

To locate names, open at SURNAME INITIAL TAB and refer to Buff Sub-Index sheet for page reference.

Made by The Cott Index Company, Columbus, Ohio  
Sold by Walker, Evans & Cogswell Co., Charleston, S. C.

FILE NUMBER	GRANTORS	GIVEN NAMES	GIVEN NAMES	GIVEN NAMES	GRANTEES	BOOK	PAGE	No. of Acres	BRIEF DESCRIPTION, LOCATION, ETC. (Not Warranted)
DATE OF RECORD	FAMILY NAMES	ABCDEFGHIJ	IJKLMNO	PQRSTUVWXYZ					
13558 May 26, 1955	Jones		M. J.		William C. Godfrey, et al	526	210		Brookwood Lot 4, Fairfield Rd.
13557 " 26, 1955	"		M. J.		Joe Jones	526	211		Fore Estates Lots 55 + 56, Caroline St.
13556 " 26, 1955	"		M. J.		J. B. McCutcheon, et al	526	212		Brookwood Lot 9, Cambridge Dr.
13554 " 26, 1955	"		M. J.		William L. Konduros, et al	526	215		Marion Grove Lot 55, Camden Dr.
13619 " 26, 1955	"		M. J.		Doyle E. Burgess	526	220		+ Myroning Dr. Mynette Estates Lot 42, cor William Dr.
15568 June 17, 1955	"		M. J.		Grady L. Smith, et al	527	514		Lot 92 Winston ave Mynette Estates
15571 " 17, 1955	"		M. J.		Mabel D. Ballew	527	515		Lots 23 + 24 Grove Rd. Mynette ave, Hunt 4.
15570 " 17, 1955	"		M. J.		George D. Brown, et al	527	516		Lot 160 Meadors ave. Augusta
15569 " 17, 1955	"		M. J.		H. L. Queen	527	517		Brookwood - Lot 49 Harvard Dr.
15367 " 17, 1955	"		M. J.		John M. Lockman	527	522		2, Caroline Court. Lot 232, Marlens ave. S.W.
16183 " 24, 1955	"		M. J.		H. Douglas Stewart	528	251		Dr. Fish meadow Farms. Lot 21, Sec. 2, Pine Ridge
17470 July 8, 1955	"		M. J.		O. L. Pace, et al	529	191		Pine Forest, Plat 2, Chester. Lot 124, Pine Lake Circle
17472 " 8, 1955	"		M. J.		Antrey Mochen, et al	529	189		Town Lot 93 Mynette ave. Lincoln
18361 " 14, 1955	"		M. J.		Edna Mae Keenan	530	178		Mynette Estv. Lots 24 + 25, Myroning ave.
19834 Aug. 4, 1955	"		M. J.		Dallas O. Ragan, et al	531	159		Bellwood Estate. Lot 21, Ryland Blvd.
19833 " 4, 1955	"		M. J.		Roy H. Robertson	531	160		Covalon Estates Lot 82 Crestview Dr.

# DIRECT or GRANTOR Index to Deeds — Greenville County, S. C.

7

REG. U. S. PAT. OFFICE *Chas. McCott* County Indexes Since 1888 An Identifying Trade Mark

To locate names, open at SURNAME INITIAL TAB and refer to Buff Sub-Index sheet for page reference.

Cott Family Name Index No. 75 Copyright 1949

FILE NUMBER DATE OF RECORD	GRANTORS FAMILY NAMES	GIVEN NAMES ABCDEFGH	GIVEN NAMES IJKLMNO	GIVEN NAMES PQRSTUWXYZ	GRANTEES	BOOK	PAGE	No. of Acres	BRIEF DESCRIPTION, LOCATION, ETC. ( Not Warranted )
19832 Aug 4-1955	Jore		M. H.		<i>et al</i> James E. Rochester	531	161		Brookwood. Lot 105, Gantt Dr.
19830 4-1955	"		M. H.		E. L. League, <i>et al</i>	531	163		Augusta Ave. Lot 171, Whatham Dr.
20470 11-1955	"		M. H.		<i>et al</i> William O. Hooper	531	473		Mynette Estates. Lot 68, Wisconsin ave.
20471 11-1955	"		M. H.		Lloyd S. Martin, <i>et al</i>	531	474		ave. Caroline Court. Lot 121, Sec. 2, Manchester
20472 11-1955	"		M. H.		G. F. Faust, <i>et al</i>	531	475		ave. Caroline Court. Lot 238, Sec. 2, Marlona
20473 11-1955	"		M. H.		<i>et al</i> Fred L. Chandler	531	476		Mynette Estates. Lot 63, Wisconsin ave.
20475 11-1955	"		M. H.		John L. Thomas	531	478		ave. Caroline Court. Lot 45, Sec. 1, Marlona
20469 11-1955	"		M. H.		James L. Boling	531	493		Mynette Estates. Lot 49, Wyoming ave.
22330 30-1955	"		M. H.		Gladys B. Bushda	533	244		ave. Caroline Court. Lot 162, Sec. 1, Manchester
22331 30-1955	"		M. H.		W. St. L. Allen, <i>et al</i>	533	245		Blvd. Caroline Court. Lot 183, Sec. 2, Manhattan
22328 30-1955	"		M. H.		<i>et al</i> Beaufort J. Sims	533	242		Sec. 2, Caroline Court. Lot 127, Manchester ave.
22319 30-1955	"		M. H.		<i>et al</i> William O. Hooper	533	260		Mynette Estates. Lot 68, Wisconsin ave.
24095 Sep 16-1955	"		M. H.		Jessie R. Benson, <i>et al</i>	534	486		Lyick Spr. Sp. Lot 2, River St.
24181 16-1955	"		M. H.		Calvin L. Gentry	534	527		Avalon Estates. Lot 64, U. S. Hwy. 25
24652 22-1955	"		M. H.		Irisie Y. Murdock	535	150		Willowood Estates. Lot 37, Oxford Blvd.
25179 27-1955	"		M. H.		H. D. Durham	535	328		Cashline Court. Lot 19, Sec. 1, U. S. Hwy. 29

# DIRECT or GRANTOR Index to Deeds — Greenville County, S. C.

Cott Family Name Index No. 75  
Copyright, 1949

To locate names, open at SURNAME INITIAL TAB and refer  
to Buff Sub-Index sheet for page reference.

Made by The Cott Index Company, Columbus, Ohio  
Sold by Walker, Evans & Cogswell Co., Charleston, S. C.

FILE NUMBER	GRANTORS	GIVEN NAMES	GIVEN NAMES	GIVEN NAMES	GRANTEES	BOOK	PAGE	No. of Acres	BRIEF DESCRIPTION, LOCATION, ETC. (Not Warranted)
DATE OF RECORD	FAMILY NAMES	ABCDEFGH	IJKLMNO	PQRSTUVWXYZ					
26019 Oct. 6, 1955	Fore		M. H.		William L. Jeter, et al	536	164		Lot 33, Lockman Dr. Sec. 2, Caroline Court.
27949 " 27-1955	"		M. H.		Ernest L. McKie, et al	537	461		Lot 153, Manchester Ave. Mynette Estates.
27946 " 27-1955	"		M. H.		J. J. Lord, et al	537	462		Lot 47, Wyoming Ave. Mynette Estates.
27945 " 27-1955	"		M. H.		Charles H. Norwood	537	463		Lot 59, Wisconsin Ave. Fore Estates.
27944 " 27-1955	"		M. H.		Merritt A. Smith et al	537	464		Lot 69, Park Blvd. Bellwood Estates.
29017 Nov. 8, 1955	"		M. H.		Lloyd F. Henderson	538	297		Lot 47, Oxford Blvd. Brookwood.
29016 " 8-1955	"		M. H.		James H. Owens, et al	538	298		Lot 118, Gantt Drive - Englewood Ests. Gantt Sp.
29027 " 8-1955	"		M. H.		Miriam B. Anderson	538	305		Lot 1, Fairfield Rd. - Sec. 2.
29028 " 8-1955	"		M. H.		R. E. Mosteller, et al	538	306		Fore Ests. Lots 57 + 106, Caroline St.
29350 " 11-1955	"		M. H.		Ralph L. Watkins, et al	538	418		Marion Troye - Lot 7, Old Grove Road.
30326 " 22-1955	"		M. H.		R. H. Taylor, et al	539	299		Sec. 2, Caroline Court. Lot 123, Manchester Ave.
30325 " 22-1955	"		M. H.		Robert E. Thomas, et al	539	300		Bellwood Estates. Lot 6, Rutherford Road
31075 Dec. 1, 1955	"		M. H.		Richard L. Hand, et al	540	93		Sec. 2, Bellwood Ests. Lot 84-A, Sec. 2, Sunnydale Dr.
31319 " 3-1955	"		M. H.		Charles J. J. Manly, Jr. et al	540	136		Fore Estates. Lots 95, 96 + 97, Lockman Dr.
31410 " 5-1955	"		M. H.		William H. Chapman	540	170		Dr. Bellwood Estates. Lot 153, Sec. 2, West Silver Hill
51387 " 5-1955	"		M. H.		Thomas H. Nelson et al	540	164		Forest, Bonestell Plat 2. Lot 226 Pine Lake Blvd.

# DIRECT or GRANTOR Index to Deeds — Greenville County, S. C.

REG. U. S. PAT. OFFICE *Chas McCott* County Indexes Since 1888  
An Identifying Trade Mark

To locate names, open at SURNAME INITIAL TAB and refer to Buff Sub-Index sheet for page reference.

Cott Family Name Index No. 75  
Copyright 1949

FILE NUMBER DATE OF RECORD	GRANTORS FAMILY NAMES	GIVEN NAMES ABCDEFGH	GIVEN NAMES IJKLMNO	GIVEN NAMES PQRSTUVWXYZ	GRANTEES	BOOK	PAGE	No. of Acres	BRIEF DESCRIPTION, LOCATION, ETC. ( Not Warranted )
21583 Dec. 7, 1955	Lore		M. H.		M. E. Lear, et al	540	277		Blvd. Sec. 2, Carolina Court. Lot 175, Manhattan
21614 7, 1955	"		M. H.		Robert E. Thomas, et al	540	279		Augusta Acres, Grant Sp. Lot 29, Henderson ave. Englewood Est. Grant Sp.
32211 14, 1955	"		M. H.		Felton J. Acree, et al	541	118		Lot 4, Sec. 6, Fairfield Rd. Dr. Bellewood Estates.
32613 19, 1955	"		M. H.		Harold M. Haldrop, Jr	541	271		Lot 83A, Sec. 2, Sunnydale. Casa Loma Estates.
33447 30, 1955	"		M. H.		J. K. McLeod, et al	542	73		Lot 25, Courtney Circle Pine Forest, Plat C, Conster
33448 30, 1955	"		M. H.		Rex D. Nelson, et al	542	74		Lot 227, Pine Lake Circle Brookwood.
281 Jan. 5, 1956	"		M. H.		J. Cranston Gray, et al	542	269		Lot 20 Cambridge Dr. Blvd. Carolina Court.
1227 14, 1956	"		M. H.		Jerrill P. Hattie, Sr. et al	543	175		Lots 79+80, Sec. 1, Manhattan Monticello Est. Grove Sp.
1587 18, 1956	"		M. H.		Almena M. Blalock	543	328		Lot 74 North Monticello Rd. Monticello Est. Grove Sp.
1586 18, 1956	"		M. H.		J. O. Snow	543	323		Lot 11, East Monticello Rd. Monticello Est. Grove Sp.
1585 18, 1956	"		M. H.		H. G. Gaines, Sr.	543	324		Lot 90 North Monticello Rd. Bellewood Rd. Bellewood Est.
1744 19, 1956	"		M. H.		L. L. Ashmore, et al	543	394		Lots 114+115, Sec. 2, Boling Circle, Brewitown.
1891 20, 1956	"	Cancelled Olie Furrow R.M.C.	M. H.	7-5-56 # 17126	Virginia Mack	543	459		Centrat Lots 62, 63, 60+61,
2112 24, 1956	"		M. H.		L. S. Bolen	543	540		Lot 107, Columbia ave. Sec. 1, Caroline Court.
2315 27, 1956	"		M. H.		Bennett Rhyne, et al	544	137		Lot 257, Manhattan Blvd. Lincoln Town.
3000 Feb. 2, 1956	"		M. H.		Charles Woffelt, et al.	544	375		Lot 121, Handy Ave.

# DIRECT or GRANTOR Index to Deeds — Greenville County, S. C.

Cott Family Name Index No. 75  
Copyright 1949

To locate names, open at SURNAME INITIAL TAB and refer to Buff. Sub-Index sheet for page reference.

Made by The Cott Index Company, Columbus, Ohio  
Sold by Walker, Evans & Cogswell Co., Charleston, S. C.

( )

FILE NUMBER	GRANTORS	GIVEN NAMES	GIVEN NAMES	GIVEN NAMES	GRANTEES	BOOK	PAGE	No. of Acres	BRIEF DESCRIPTION, LOCATION, ETC. ( Not Warranted )
DATE OF RECORD	FAMILY NAMES	ABCDEFGH	IJKLMNO	PQRSTUVWXYZ					
4582 Feb. 21, 1956	Farr		M. H.		Harry Moseley, et al	545	474		Marion Grove Lot 37, Camden Drive
4858 " 24, 1956	"		M. H.		H. C. Harding	546	84		Ave. Piedmont Est. Chick Spgs. Sp. Lot 128, ave. Churchill an. Omal
4864 " 24, 1956	"		M. H.		Noah Henderson, et al	546	87		Lynchburg Town Lots 97 + 98, Mynette Ave.
5317 " 29, 1956	"		M. H.		Mattie B. Asee	546	264		Lynchburg Town Lot 112, Gandy Ave.
5316 " 29, 1956	"		M. H.		Harren C. Sibley, et al	546	268		Fore Estates Lots 82 + 83, Lashman Dr.
5334 " 29, 1956	"		M. H.		J. H. Smith, et al	546	274		Sec. 1, Carolina Court Lot 67, Manhattan Blvd.
7037 Mar. 17, 1956	"		M. H.		Calvin C. Gentry	548	26		Avalon Estates Lot 24, Crestview Dr.
7044 " 17, 1956	"		M. H.		David U. Mauldin	548	24		base, Lerna Estates Lots 50 + 91, Linda Lane,
8325 " 31, 1956	"	Aubrey C.			M. H. Lore	549	136	17.94	acres, which spgs. sp. Road, near Piedmont
8750 Apr. 5, 1956	"		M. H.		V. Earline Watson	549	344		Lot 56, West Monticello
8749 " 5, 1956	"		M. H.		et al G. E. Campbell, Jr.	549	348		Brookwood Lot 92, Gantt Drive
9198 " 9, 1956	"		M. H.		et al Garth E. Green, Jr.	549	526		Brookwood Lot 41, Howard Dr.
9730 " 16, 1956	"		M. H.		Billy B. Massey, et al	550	253		Mynette Estates Lots 96 + 97, Kingston Ave.
9729 " 16, 1956	"		M. H.		Mary Beaty Jarvis	550	254		Bellwood Estates Lot 11, Rutherford Rd.
10529 " 24, 1956	"		M. H.		Luana Botton, et al	551	40		Town, at Paris Lot 114, Mynette Ave. Lynchburg
10846 " 27, 1956	"		M. H.		Maxwell L. Wilson	551	169		Bellwood Estates Lot 120 Bellwood Road



# DIRECT or GRANTOR Index to Deeds — Greenville County, S. C.

REG. U. S. PAT. OFFICE *Chambers* County Indexes Since 1888  
An Identifying Trade Mark

To locate names, open at SURNAME INITIAL TAB and refer to Buff Sub-Index sheet for page reference.

Cott Family Name Index No. 75  
Copyright 1949

FILE NUMBER DATE OF RECORD	GRANTORS FAMILY NAMES	GIVEN NAMES ABCDEFGHIJ	GIVEN NAMES JKLMNO	GIVEN NAMES PQRSTUWXYZ	GRANTEES	BOOK	PAGE	No. of Acres	BRIEF DESCRIPTION, LOCATION, ETC. ( Not Warranted )
10845 Apr. 27 1956	Jore		M. H.		Jack G. Robbins	551	176		Dr. Avolan Estates. Lots 159 & 160, Chestnut, Augusta acres.
10922 " 28 1956	"		M. H.		Lewis Allen	551	201		Lot 85 Patton Dr.
10991 " 30 1956	"		M. H.		John A. Partee, et al	551	239		Dr. Jore Estates. Lots 37 & 38, Loshman Sec. 1, Caroline Court.
11779 May 8 1956	"		M. H.		Amel J. Anderson	552	78		Lot 90, Manchester Ave Ave, Caroline Court.
12718 " 18 1956	"		M. H.		A. P. Little, Sr. et al	552	517		Lot 213, Sec 2, Marlina Town, Chick Spgs. Sp.
12759 18 1956	"		M. H.		Virginia C. Mack	552	519		Lot 65, Wynette Ave, Lincoln
13055 " 22 1956	"		M. H.		J. J. Ploakis, et al	553	97		Dr. Brookwood, Gantt Sp. Lots 112, 113, + 114 Gantt
13361 " 25 1956	"		M. H.		Hilburn H. Loud	553	222		Augusta acres, Gantt Sp. Lot 25 Henderson Ave.
13718 " 29 1956	"		M. H.		Robert H. Allen	553	374		Monticello Estates. Lot 17, East Monticello Rd.
13717 " 29 1956	"		M. H.		Lewis B. Lato, et al	553	379		Brookwood, Gantt Sp. Lot 40 Harvard Dr.
13801 " 30 1956	"		M. H.		Floyd M. Galey, et al	553	435		Marion Grove. Lot 75 Marion St.
13800 " 30 1956	"		M. H.		Willie Joe Redmond	553	436		Lineage Town. Lot 170, Randy Ave.
14068 June 1 1956	"		M. H.		Robert E. Allen, et al	553	527		Holly Vista, Chick Spgs. Sp. Lot 54 Millersale Rd.
14218 " 2 1956	"		M. H.		J. H. Pitts	554	30		Chick Spgs. Sp. Lot 18, Ditzel St.
14604 " 7 1956	"		M. H.		E. B. Childs, et al	554	251		Caroline Court Sec. 2. Lot 243, Marlina Ave.
14656 " 7 1956	"		M. H.		Myron H. Wadden	554	254		Englewood Est. Gantt Sp. Lot 58, Overlook Dr. Sec. 1,

# DIRECT or GRANTOR Index to Deeds — Greenville County, S. C.

Cott Family Name Index No. 75  
Copyright 1949 A-141580

☞ Open at Proper Tab according to First Letter or Letters of  
Name and refer to Buff Sub-Index sheet for page reference.

Made by The Cott Index Company, Columbus, Ohio  
Mfg. Cott Patent Index Systems—M

FILE NUMBER	GRANTORS FAMILY NAMES	GIVEN NAMES ABCDEFGHIJ	GIVEN NAMES KLMNOP	GIVEN NAMES QRSTUVWXYZ	GRANTEES	BOOK	PAGE	No. of Acres	BRIEF DESCRIPTION, LOCATION, ETC. (Not Warranted)
DATE OF RECORD									
15293 June 14, 1956	Fore		M. H.		H. J. Morgan, et al	554	474		Misconsin Ave. Mynette Estate Lots 54 & 70, Hillman Dr. & Elizabeth Heights, Gauntt Sp.
15292 14 1956	"		M. H.		Mary S Jeffords et al	554	475		Lot 35, Battleground Drive, Mynette Estate.
15294 14 1956	"		M. H.		Lou Ella Jennings	554	473		Lot 64, Wisconsin ave. Blvd. Sec. 2, Caroline Court
15307 14 1956	"		M. H.		Billie R. Lance	554	465		Lots 185 & 186, Manhattan Avalon Estate.
15432 15 1956	"		M. H.		B. F. Childress	554	546		Lot 98, Crestview Dr. Elizabeth Heights, Gauntt Sp.
15999 22 1956	"		M. H.		R. H. Davis, et al	555	319		Lot 1, Stanton Bridge Rd. Gruit Laine Blvd.
16526 28 1956	"		M. H.		H. E. Campbell, Sr.	556	30		Lot 92, Gauntt Dr. Brookwood Sec. 2, Caroline Court.
16697 29 1956	"		M. H.		L. J. Lane, Sr et al	556	69		Lot 202, Manhattan ave. Avalon Estate.
16695 29 1956	"		M. H.		Blana S. Jackson	556	62		Lot 32, Crestview Dr.
17010 July 3, 1956	"		M. H. et al		Casa Loma Estate	556	273		Release from Restrictions Bellwood Ests.
17361 9 1956	"		M. H.		S. Looper, et al	556	384		Lot 3, Rutherford Rd. Englewood Estate, Gauntt Sp.
17362 9 1956	"		M. H.		H. H. Vaughan	556	386		Lot 11, Sec. 9, Fairfield Rd near City.
17363 9 1956	"		M. H.		James A. Knight et al	556	387		Lot 141, Bellwood Est.
17350 9 1956	"		M. H.		William B. Nash	556	390		Lot 41, Avalon Estate Court.
17442 10 1956	"		M. H.		Lena Belle Brewster	556	425		Lot 191, Sec. 2, Carolina Bel Aire Estate, Gauntt Sp.
17657 12 1956	"		M. H.		M <sup>rs</sup> Dowell Mullikin	557	14		Lot 55, Langemo Drive

# DIRECT or GRANTOR Index to Deeds — Greenville County, S. C.

REG. U. S. PAT. OFFICE *Chas McCott* County Indexes Since 1888  
An Identifying Trade Mark

Open at Proper Tab according to First Letter or Letters of Name and refer to Buff Sub-Index sheet for page reference.

Cott Family Name Index No. 75  
Copyright 1949 A-141580

FILE NUMBER	GRANTORS FAMILY NAMES	GIVEN NAMES ABCDEFGH	GIVEN NAMES IJKLMNO	GIVEN NAMES PQRSTUWXYZ	GRANTEES	BOOK	PAGE	No. of Acres	BRIEF DESCRIPTION, LOCATION, ETC. ( Not Warranted )
DATE OF RECORD									
17658 July 12, 1956	Fare		M. H.		Mollie Rigdon Mullikin	557	16		Estates, Gantt Tp. Lot 56, Hardaw Way Bel Aire Subd.
17660 12, 1956	"		M. H.		C. H. Foster, et al	557	18		Lot 79, Marion Grove. Sec 1, Caroline Court.
17661 12, 1956	"		M. H.		Wayne S. Traynham	557	19		Lot 42, Marlina ave. Monticello Estates.
17894 14, 1956	"		M. H.		Greenville County	557	90		Roads + Streets. Vista, Chick Sps Tp.
17872 14, 1956	"		M. H.		Inez Geraldine Pickens	557	105		Roads + Streets, Holly. Ests. Lots 37, 38 + 39, pool on Correction Deed.
17870 14, 1956	"		M. H.		Howard M. Haldrop Jr.	557	106		Lot 83a, Sec 2, Sunny Lake Drive, Bellwood Ests.
18235 18, 1956	"		M. H.		J. G. Leatherwood	557	231		Dr. Augusta Ave, Gantt Tp. Lots 221 + 222, Hawthorn, Rd. Bel Aire Estates, Gantt Tp.
18233 23, 1956	"		M. H.		Arley E. Owen, et al	557	471		Lot 3, Staunton Bridge, Right of Way Bel Aire Est.
18739 23, 1956	"		M. H.		Duke Power Co.	557	435		" " " Elizabeth Heights
18852 25, 1956	"		M. H.		Southern Bell Tel. + Tel. Co.	558	17		General Permit Elizabeth Heights Beneficial.
19062 26, 1956	"		M. H.		James B. Leonard	558	77		Lot 156, Main St. Brookwood, Gantt Tp.
19526 Aug. 1, 1956	"		M. H.		R. J. Ostein, et al	558	264		Lot 97, Gantt Dr. Bellwood, Estates.
19670 2, 1956	"		M. H.		Margaret Rogers Dacus	558	319		Lot 103, Mildwood Dr.

# DIRECT or GRANTOR Index to Deeds — Greenville County, S. C.

Cott Family Name Index No. 75  
Copyright 1949 141580

☞ Open at Proper Tab according to First Letter or Letters of  
Name and refer to Buff Sub-Index sheet for page reference.

Made by The Cott Index Company, Columbus, Ohio  
Mfg. Cott Patent Index Systems—M

( )

FILE NUMBER	GRANTORS FAMILY NAMES	GIVEN NAMES ABCDEFGHIJ	GIVEN NAMES KLMNO	GIVEN NAMES PQRSTUVWXYZ	GRANTEES	BOOK	PAGE	No. of Acres	BRIEF DESCRIPTION, LOCATION, ETC. ( Not Warranted )
DATE OF RECORD									
20130 Aug 7 1956	Fare		M. H.		How Jason Davis	558	507		Lots 34 & 35 Graham Estates Sec. 2, Caroline Court-
20464 " 11 1956	"		M. H.		J. H. Vest, et al	559	115		Lot 147, Mary St.- Elizabeth Heights, Hunt Sp.
20665 " 14 1956	"		M. H.		William A. Burns, et al	559	175		Lot 44, Satterfield Dr.- Satterfield, Drive.
20989 " 18 1956	"		M. H.		David H. Orr, et al	559	343		Contract for Deed Lot 47
21585 " 24 1956	"		M. H.		Caroline Elizabeth Fare	559	540		Lot 16, Sec. 1, Caroline Court
21584 " 24 1956	"		M. H.		M. H. Fare, Jr.	559	543		Lot 17 & 18, Sec. 1, Caroline Court
21703 " 25 1956	"		M. H.		Lera M. Jones	560	70		Englewood Estate, Hunt Sp. Lot 497, Burnmaster Dr., Sec 2
22014 " 29 1956	"		M. H.		Lelyde Dora	560	164		acres, Hunt Sp. Lot 215, Jasper Dr., Augusta
22271 " 31 1956	"		M. H.		b. E. Siegler, et al	560	317		Fare Estates Lot 47, Lockman Drive
22227 " 31 1956	"		M. H.		S. V. Wilson, Jr. et al	560	333		Sec. 2, Caroline Court? Lot 145, Manchester Ave.
22884 Sep 10 1956	"		M. H.		M. H. Fare, Jr.	561	114		Hunt Monticello Road Lots 59, 60, 61, 62, 63, 64, 65, 66 & 67
22887 " 10 1956	"		M. H.		Caroline Elizabeth Fare	561	116		Monticello Road Lots 53, 54 & 55, South
22890 " 10 1956	"		M. H.		"	561	117		Monticello Road Lots 57 & 58, West
23321 " 14 1956	"		M. H.		Grady J. Kelley, et al	561	273		Elizabeth Heights, Hunt Sp. Lot 56, Satterfield Dr.
23322 " 14 1956	"		M. H.		Alvin G. Galloway, et al	561	274		Bel. Aire Estate, Hunt Sp. Lot 24, Lumbabee Trail
23324 " 14 1956	"		M. H.		Leila R. Custard	561	276		Sec. 1, Caroline Court Lot 82, Manhattan Blvd.

# DIRECT or GRANTOR Index to Deeds — Greenville County, S. C.

REG. U. S. PAT. OFFICE *Chas. McClellan* County Indexes Since 1888  
An Identifying Trade Mark

Open at Proper Tab according to First Letter or Letters of Name and refer to Buff Sub-Index sheet for page reference.

Cott Family Name Index No. 75  
Copyright 1949 A-141580

FILE NUMBER DATE OF RECORD	GRANTORS FAMILY NAMES	GIVEN NAMES ABCDEFGHIJ	GIVEN NAMES IJKLMNOP	GIVEN NAMES PQRSTUVWXYZ	GRANTEES	BOOK	PAGE	No. of Acres	BRIEF DESCRIPTION, LOCATION, ETC. ( Not Warranted )
23943 Sep 21-1956	Lore		M. H.		Gov Richard Waldrop	561	519		Holly Vista, Chick Spgs. Tp. Lot 14, Old Indian Trail, Avalon Estate.
<del>23944</del> 21-1956	"		M. H.		D. J. Moore, et al	561	521		Lot 148, Chestview Dr. Kysmink ave.
23938 " 21-1956	"		M. H.		Ruth Braxton	561	522		Lot 32, Hillman Dr + Brookwood, Gauntt Sp.
23937 " 21-1956	"		M. H.		Claude Spence, et al	561	523		Lot 5, Fairfield Rd. Avalon Estate.
24155 " 24-1956	"		M. H.		Barbara Ann Garrett, <sup>3 pages</sup>	562	60		Lot 28, Crestview Drive Avalon Estate.
24252 " 25-1956	"		M. H.		J. M. Dean, et al	562	103		Lot 31, Chestview Dr Avalon Estate.
24257 " 25-1956	"		M. H.		Marcia E. Clippard	562	105		Lot 45, Chestview Dr. Dr. Avalon Estate.
24257 " 25-1956	"		M. H.		H. G. Green, et al	562	108		Lots 119, 120 + 121, Chestview Gauntt Drive, Brookwood
24363 " 26-1956	"		M. H.		Erither G. Hyder, et al	562	147		Lot 2, cv. Fairfield Rd. + Chick Spgs. Tp.
24485 " 27-1956	"		M. H.		H. L. Carter, et al	562	183		Lot 47, Edenhower St. Lincoln Town.
24564 " 28-1956	"		M. H.		J. H. Bates, et al	562	233		Lot 148, Sandy St. Circle, Casa Loma Estate
25609 Oct 11-1956	"		M. H.		Lula O. Brooks	563	106		Lot 60, Courtney Fresh Meadow Farms, Gauntt Sp.
25731 " 12-1956	"		M. H.		L. O. Royal, et al	563	153		Lot 43, Sec. 1, High Valley Blvd. Augusta Aches, Gauntt Sp.
26220 " 17-1956	"		M. H.		J. F. Thompson	563	379		Lot 83, O. Lawrence Ave. Hynette Estate.
26362 " 19-1956	"		M. H.		V. A. Ballard, et al	563	450		Lot 73, Hinson Ave. Fore Estate.
26364 " 19-1956	"		M. H.		C. E. Eubanks, et al	563	451		Lot 85, Lockman Dr.



# DIRECT or GRANTOR Index to Deeds — Greenville County, S. C.

Cott Family Name Index No. 75  
Copyright 1949

To locate names, open at SURNAME INITIAL TAB and refer to Buff Sub-Index sheet for page reference.

Made by The Cott Index Company, Columbus, Ohio  
Sold by Walker, Evans & Cogswell Co., Charleston, S. C.

( )

FILE NUMBER	GRANTORS FAMILY NAMES	GIVEN NAMES ABCDEFGH	GIVEN NAMES IJKLMNO	GIVEN NAMES PQRSTUWXYZ	GRANTEES	BOOK	PAGE	No. of Acres	BRIEF DESCRIPTION, LOCATION, ETC. ( Not Warranted )
DATE OF RECORD									
26839 Oct 24 1956	Fare		M. H.		Fred F. Davis, et al	564	66		Caroline Court Lot 51, Marlona ave sec. 1
26838 " 24 1956	"		M. H.		Jac Kemp, et al	564	67		Holly Vista, Chick Spgs. Tp. Lot 15, Holly Vista Dr.
28153 Nov 9 1956	"		James Claude		Jeremiah R. Doolley	565	78		Belle Meade, Wantt Sp. Lot 22, East Rochester Blvd.
28089 " 9 1956	"		M. H.		John H. Harren	565	89		2, Caroline Court. Lot 126, Manchester ave. Sec.
28088 " 9 1956	"		M. H.		A. A. Burdette, et al	565	90		Caroline Court. Lot 32, Sec. 1, Marlona, ave.
28084 " 9 1956	"		M. H.		William F. Black, et al	565	91		Sec. 2, Carolina Court. Lot 196, Manhattan Blvd.
28083 " 9 1956	"		M. H.		Ebert Morgan, et al	565	96		Holly Vista, Chick Spgs. Tp. Lot 27, Old Indian Trail
28087 " 9 1956	"		M. H.		Lee Morgan, et al	565	97		Vista, Chick Spgs. Tp. Lot 26, Old Indian Trail, Holly
28084 " 9 1956	"		M. H.		Mary R. Lucas	565	98		Vista, Chick Spgs. Tp. Lot 37, Arrowhead Lane, Holly
28614 " 15 1956	"		M. H.		Hazel H. Young	565	239		Holly Vista. Lot 11, Old Indian Trail
29561 " 28 1956	"		M. H.		Marion D. Hare	566	188		Holly Vista, Chick Spgs. Tp. Lot 12, Old Indian Trail
29562 " 28 1956	"		M. H.		Harald P. Wheeler	566	169		Range, near Cleveland Lot 43, Laurel Rd. Wonderland
29560 " 28 1956	"		M. H.		H. A. Hyatt	566	170		Fare Est. Subd. Lot 78, Lockman Dr.
30141 Dec 5 1956	"		M. H.		J. M. Inturn, et al	566	421		Fare Estates. Lot 51, Lockman Dr.
30140 " 5 1956	"		M. H.		Hattie R. Davis	566	422		Bel. Ave Est. Wantt Sp. Lot 38, Peachtree Trail
30828 " 13 1956	"		M. H.		Floyd A. Seiber	567	149		Caroline Court Lot 53, Marlona ave.

# DIRECT or GRANTOR Index to Deeds — Greenville County, S. C.

REG. U. S. PAT. OFFICE *Chas McCott* County Indexes Since 1888  
An Identifying Trade Mark


To locate names, open at SURNAME INITIAL TAB and refer to Buff Sub-Index sheet for page reference.

Cott Family Name Index No. 75  
Copyright 1949

FILE NUMBER DATE OF RECORD	GRANTORS FAMILY NAMES	GIVEN NAMES ABCDEFGH	GIVEN NAMES IJKLMNO	GIVEN NAMES PQRSTUVWXYZ	GRANTEES	BOOK	PAGE	No. of Acres	BRIEF DESCRIPTION, LOCATION, ETC. ( Not Warranted )
30826 Nov. 13 1956	Fore		M. H.		Shelma H. Gaines	567	150		Fore Estate Lot 114, Caroline St.
31043 " 17 1956	"		M. H.		J. Vance Faulkner	567	206		Park Chick Spgs. Sp? Lot 6, Lee Rd. Cardinal Chick Spgs. Sp.
31105 " 17 1956	"		M. H.		James N. Long	567	272		Lot 190, Churchill ave.
700 Jan. 2 1957	"		M. H.		Romulus H. Fowler	568	130		Mynette Estate Lot 56, Wisconsin ave.
1026 " 9 1957	"		M. H.		Olin E. Helms, et al	568	408		Sec. 1, Caroline Court Lot 56, Manhattan Blvd.
1129 " 12 1957	"		M. H.		Luther Head, et al	569	25		Estate Subd. Lot 86, Lashman Dr., Fore
1130 " 14 1957	"		M. H.		Joseph C. Jones, et al	569	68		Mynette Estate Lot 13, Millimon Dr.
1451 " 14 1957	"		M. H.		Louise E. Granger	569	61		Mynette Estate Lots 81 & 82, Winston ave., Dr., Fore Estate Subd.
1449 " 17 1957	"		M. H.		J. C. Mangum	569	187		Lots 87 & 88 Lashman Sec. 1, Caroline Court.
1513 " 18 1957	"		M. H.		Nettie H. Porter et al	569	178		Lot 54, Marlona ave. Subd.
1511 " 18 1957	"		M. H.		Wilton H. Swaynshame	569	250		Lot 23 Marion Grove Hunderland Range.
1512 " 18 1957	"		M. H.		Effie Wallace	569	252		Lot 72, East Ridge Drive, Road, Fore Estate Subd.
1680 " 21 1957	"		M. H.		C. D. Hope, et al	569	255		Lot 2, Staunton Bridge Lincoln Town near Paris
2685 Feb. 1 1957	"		M. H.		Hillie Joe Redmond	569	308		Lot 134, Grandy ave., Blvd. Caroline Court.
2875 " 4 1957	"		M. H.		J. D. Skell, et al	570	213		Contract Lot 198, Manhattan Road.
					Leona M. Grumbles	570	272		Lot 3, Staunton Bridge.

# DIRECT or GRANTOR Index to Deeds — Greenville County, S. C.

Cott Family Name Index No. 75  
Copyright 1949 A-141580


 Open at Proper Tab according to First Letter or Letters of Name and refer to Buff Sub-Index sheet for page reference.


Made by The Cott Index Company, Columbus, Ohio  
 Mfg. Cott Patent Index Systems—M

( 7 )

FILE NUMBER	GRANTORS FAMILY NAMES	GIVEN NAMES ABCDEFGHIJ	GIVEN NAMES KLMNO	GIVEN NAMES PQRSTUVWXYZ	GRANTEES	BOOK	PAGE	No. of Acres	BRIEF DESCRIPTION, LOCATION, ETC. ( Not Warranted )
DATE OF RECORD									
2874 Feb 4 1957	Fore		M. H.		Minnie R. Mitchell	570	287		Range - near Cleveland Lot 81, Range Inail, Woodland
2873 4 1957	"		M. H.		Thomas E. Lineberger	570	288		Brookwood, Kantt Sp Lot 22, Cambridge Drive
3063 6 1957	"		M. H.		Joseph L. Barrineau	570	347		Brookwood, Kantt Sp. Lot 14, Cambridge Drive
3068 6 1957	"		M. H.		Logan Martin, et al.	570	350		Lincoln Town Lot 95, Junette ave.
3539 12 1957	"		M. H.		L. M. Forester, et al.	570	549		Brookwood, Kantt Sp. Lot 1, Fairfield Road
4017 18 1957	"		M. H.		Howard Greene, et al.	571	246		Caroline Court Lot 218, Marlens ave. Sec. 2
4019 18 1957	"		M. H.		Gladys H. Morris	571	254		Eats. new city Lots 81, 81a, 82 + 82 a Billwood
4741 26 1957	"		M. H.		E. H. Livingston	572	4		Conestee Plat 2 Lot 107, Charles Dr.
4740 26 1957	"		M. H.		A. C. Hendrix	572	11		Conestee Plat 2 Lot 110, Charles Dr.
5655 Mar 7 1957	"		M. H.		G. E. Moore	572	361		Sec. 2, Billwood Estates Lot 79, Silver Lake Dr.
5632 7 1957	"		M. H.		Arthur B. Smith	572	362		Caroline Court Lot 245, Marlens ave. Sec. 2
5636 7 1957	"		M. H.		J. E. Miller	572	363		Dr. Oxford Estates Lot 42, Caroline St + King
5633 7 1957	"		M. H.		Henry M. Power, et al.	572	364		Fore Estates Lot 89, Lockman Drive
5631 7 1957	"		M. H.		F. Kenneth Pool	572	366		Oxford Estates Lot 17, Caroline St
5634 7 1957	"		M. H.		Joe L. Kirk, et al.	572	368		Augusta Acres, Kantt Sp Lots 198, Lamar Circle
5999 11 1957	"		M. H.		Lilla Mae Smith	572	456		Oxford Estates Lot 29, Caroline St

# DIRECT or GRANTOR Index to Deeds — Greenville County, S. C.

REG. U. S. PAT. OFFICE *Chas. McCall* County Indexes Since 1888 An Identifying Trade Mark

 Open at Proper Tab according to First Letter or Letters of Name and refer to Buff Sub-Index sheet for page reference.

Cott Family Name Index No. 75  
Copyright 1949 A-141580

FILE NUMBER DATE OF RECORD	GRANTORS FAMILY NAMES	GIVEN NAMES ABCDEFGHIJ	GIVEN NAMES JKLMNO	GIVEN NAMES PQRSTUVWXYZ	GRANTEES	BOOK	PAGE	No. of Acres	BRIEF DESCRIPTION, LOCATION, ETC. ( Not Warranted )
6373 Mar. 15. 1957	Love		M. H.		Mary R. Davidson	573	96		Ad., Monticello Estate. Lot 16 East Monticello
6372 " 15. 1957	"		M. H.		J. F. Abernathy, et al	573	97		Sec. 2, Englewood Est., Gantt Sp. Lot 5, Fairfield Road, Bellwood Est., Sec. 1.
6371 " 15. 1957	"		M. H.		H. E. Kennedy, et al	573	98		Lots 64+65 Oxford Road Sec. 2, Caroline Court.
6370 " 15. 1957	"		M. H.		Frank Lewis, et al	573	99		Lot 119 Magnolia Ave. Oxford Estate.
6748 " 20. 1957	"		M. H.		Lais M. Simpson	573	249		Lot 14, Grigge Drive - Sharon Park.
7095 " 25. 1957	"		James C.		Jack David Anthony	573	45.5		Lot 2, Mathins Road for street + road purposes.
7424 " 27. 1957	"		M. H.		Greenville County	574	6		Strip, Oxford Estate, Gantt Sp Oxford Estate.
8467 Apr. 9. 1957	"		M. H.		Glendon J. Riley et al	574	394		Lot 59, Caroline St. Mynette Estates.
8466 " 9. 1957	"		M. H.		William E. Donohue	574	395		Lot 27, Grove Ad. Chick Spgs. Sp.
9022 " 16. 1957	"		M. H.		Effie O. Kesterson	575	114		Lot 124, Churchill Ave. Bel Air Estate, Gantt Sp.
9071 " 16. 1957	"		M. H.		Bernie L. Nicks et al	575	115		Lot 30 Lumbaker Drive, Ad. Monticello Estate.
9180 " 17. 1957	"		M. H.		Korac J. Glass	575	145		Lots 77+78 North Monticello "Brookwood."
9390 " 19. 1957	"		M. H.		Thyria S. Hungerford	575	228		Lots 71+72 Grant Dr. Mynette Estate.
9908 " 25. 1957	"		M. H.		Thomas E. Ballou, et al	575	389		Lot 41, Myoming Ave. Sec. 2, Caroline Court.
1189 May 10. 1957	"		M. H.		H. J. Carson	576	344		Lot 253 Marlens Ave. Fore Estate.
11444 " 14. 1957	"		M. H.		E. R. Andrews, et al	576	460		Lot 125, Lockman Drive -

# DIRECT or GRANTOR Index to Deeds — Greenville County, S. C.

Cott Family Name Index No. 75  
Copyright 1949 A-141580

☞ Open at Proper Tab according to First Letter or Letters of  
Name and refer to Buff Sub-Index sheet for page reference.

Made by The Cott Index Company, Columbus, Ohio  
Mfg. Cott Patent Index Systems—M

( 7 )

FILE NUMBER	GRANTORS FAMILY NAMES	GIVEN NAMES ABCDEFGHIJ	GIVEN NAMES JKLMNO	GIVEN NAMES PQRSTUVWXYZ	GRANTEES	BOOK	PAGE	No. of Acres	BRIEF DESCRIPTION, LOCATION, ETC. ( Not Warranted )
DATE OF RECORD									
11828 May 17-1957	Free		M. H.		C. E. Hudson, et al	577	17		Monticello Estate Lot 67-A, Monticello Rd Fred Air Estate, Grant Sp
12778 29-1957			M. H.		Betty L. Phillips	577	416		Lot 28 Lumbaker Mall
13216 June 3-1957			M. H.		H. B. Roberts, et al	577	535		Lot 17, Caroline St Free Est Lincoln Lawn, near Paris
13194 3-1957			M. H.		A. C. Clinton	577	536		Lot 8 Warehouse Court Ave., Sec. 1, Caroline Court
13305 4-1957			M. H.		E. Morgan Brown, et al	578	31		Lots 22, 24 & 27, Marlens
13780 10-1957			M. H.		Carlton Sitty, et al	578	217		Thynette Estate Lot 8, Hillman Dr
13784 10-1957			M. H.		Billy Matthews, et al	578	218		2, Caroline Court Lot 228 Marlens Ave, Sec
13783 10-1957			M. H.		E. H. Alexander, et al	578	220		Elizabeth Wright, Grant Sp Lot 62, Satterfield Drive
13782 10-1957			M. H.		Narry E. Turner et al	578	221		Ave., Caroline Court Lot 136, Sec 2, Manchester
13928 11-1957			M. H.		Arnel V. Marshall, et al	578	275		Brookwood Subd Lot 59, Harvard Dr
14040 12-1957		Claude			B. P. Edwards	578	301		Lot 44, Chick Spg. Sp Diedmont Estate, Chick Spg. Sp
14397 17-1957			M. H.		Imogene L. Williams	578	446		Lot 55, Eisenhower St Lawn, near Paris
14398 17-1957			M. H.		Lorena Sittow	578	457		Lot 110, Thynette Ave, Lincoln Rd., Brookwood, Grant Sp
15418 29-1957			M. H.		Lillie H. Grayard	579	249		Lot 8, Cambridge Dr + Fairfield Rd., Monticello Estate
16216 July 10-1957			M. H.		Mary E. Davidson	580	110		Lots 14 & 15 East Monticello Rd., Monticello Estate
16771 16-1957			M. H.		Glenn H. Pace	580	335		Lot 18 + 19 East Monticello



# DIRECT or GRANTOR Index to Deeds — Greenville County, S. C.

7

REG. U. S. PAT. OFFICE *Chas McCott* County Indexes Since 1888  
An Identifying Trade Mark

Open at Proper Tab according to First Letter or Letters of Name and refer to Buff Sub-Index sheet for page reference.

Cott Family Name Index No. 75  
Copyright 1949 A-141580

FILE NUMBER DATE OF RECORD	GRANTORS FAMILY NAMES	GIVEN NAMES ABCDEFGH	GIVEN NAMES IJKLMNO	GIVEN NAMES PQRSTUVWXYZ	GRANTEES	BOOK	PAGE	No. of Acres	BRIEF DESCRIPTION, LOCATION, ETC. ( Not Warranted )
18038 July 30, 1957	Jore		M. H		William D. Rollins, Jr. et al	581	222		Monticello Estates Lots 5 & 6, Jefferson Dr Fore Estate
18037 " 30, 1957	"		M. H		J. A. Brumley, et al	581	223		Lot 49, Lochman Dr Fore Estate
18036 " 30, 1957	"		M. H		Elizabeth B. Gainer	581	224		Lot 111, Gasoline St Marion Grove Subd.
18185 " 31, 1957	"		M. H		H. J. Lewis, et al	581	280		Lot 74, Marion St. Dr., Rolando Hills.
18489 Aug 5, 1957	"		M. H		Louie Spearman, et al	581	470		Lots 1 & 2 Blk. D. Earle Brookwood, Gantt # 7
19110 " 12, 1957	"		M. H		William D. Putnam, et al	582	137		Lot 70, Gantt Drive.
19214 " 13, 1957	"		M. H		Dorsey L. Berfield, et al	582	227		Thynette Estates Lot 93, Winston Ave.
19491 " 16, 1957	"		M. H		Roy Lewis Kaskett, Jr.	582	322		Blvd. Caroline Court. Lot 73, Sec. 1, Manhattan
19524 " 16, 1957	"		M. H		County of Greenville	582	315		Streets Elizabeth Heights.
19624 " 16, 1957	"		M. H		County of Greenville	582	309		Streets, Bel Aire Estates.
19712 " 20, 1957	"		M. H		B. F. Bentley	582	428		Wally Vista, which Spgs. Sp. Lot 49, Arrowhead Lane,
19713 " 20, 1957	"		M. H		Berlin L. Shelton, et al	582	429		Lot 42, Avalon Estates
20488 " 28, 1957	"		M. H		O. H. Miller, et al	583	142		Wally Vista, which Spgs. Sp. Lots 39 & 40, Arrowhead Lane, Ave., Caroline Court.
20491 " 28, 1957	"		M. H		Caroline L. Rogers	583	143		Lot 132, Sec. 3, Manhattan
20490 " 28, 1957	"		M. H		H. Clyde Jowley, et al	583	144		Wally Vista, which Spgs. Sp. Lot 18, Old Indian Trail
20489 " 28, 1957	"		M. H		Eloise H. Watkins	583	145		Lincoln Town Lot 96, Thynette Ave.

# DIRECT or GRANTOR Index to Deeds — Greenville County, S. C.

Cott Family Name Index No. 75  
Copyright 1949 A-141580

☞ Open at Proper Tab according to First Letter or Letters of  
Name and refer to Buff Sub-Index sheet for page reference.

Made by The Cott Index Company, Columbus, Ohio  
Mfg. Cott Patent Index Systems—M

( )

FILE NUMBER	GRANTORS	GIVEN NAMES	GIVEN NAMES	GIVEN NAMES	GRANTEES	BOOK	PAGE	No. of Acres	BRIEF DESCRIPTION, LOCATION, ETC. ( Not Warranted )
DATE OF RECORD	FAMILY NAMES	ABCDEFGHIJ	IJKLMNO	PQRSTUVWXYZ					
20828 Sep. 3. 1957	Jare		M. H.		H. Roy Manley	583	307		Augusta acres. Gantt Sp Lot 190, Meadows ave.
20952 " 4. 1957	"		M. H.		Glenn Cooper	583	396		Sec. 2, Bellwood Estates Lot 107, Bellwood Road.
21064 " 5. 1957	"		M. H.		Gay K. Howard, et al	583	430		Brookwood Lot 65, Harvard Drive.
21443 " 10. 1957	"		M. H.		Joe D. Hughes, Jr	584	40		Road. Lot 15, Staunton Bridge.
22250 " 18. 1957	"		M. H.		Le. J. Tucker, et al	584	309		Englewood Est. Gantt Sp Lot 69, Buffalo Dr. Sec. B.
22450 " 20. 1957	"		M. H.		J. P. Medlack	584	380		Sec. 2, Caroline Court. Lot 256, Marlina ave.
23076 " 28. 1957	"		M. H. ext.		Carl G. Schmitt, et al	585	75		Sec. C, Englewood Estates Contract for Deed. Lot 247
24169 Oct. 11. 1957	"		M. H.		L. J. Moss, et al	585	488		Brookwood Subd. Lots 101 + 102, Gantt Drive.
25008 " 23. 1957	"		M. H.		Mae Ray Kennedy	586	259		Sec. 2, Caroline Court. ? Lots 230 + 231, Marlina ave
25007 " 23. 1957	"		M. H.		William E. Porter, et al	586	260		Gantt Drive, Gantt Sp Lot 69, Brookwood
25135 " 24. 1957	"		M. H.		Clarence E. Emery, et al	586	303		Brookwood Lots 32 + 31, Evelyn Dr.
25134 " 24. 1957	"		M. H.		Willie Bendylee Watson	586	304		Fore Estates Lot 32, Lockman Dr.
25666 " 31. 1957	"		M. H.		H. D. Burke, et al	587	5		Fore Estates Lot 41, Lockman Dr.
25665 " 31. 1957	"		M. H.		J. Hoyt Yearwood, et al	587	6		Sec. 1, Caroline Court. Lot 100, Manchester Ave.
26274 Nov. 8. 1957	"		M. H.		Elam E. McClellan, et al	587	255		Marion Grove Subd. Lot 82, Marion St.
27437 " 22. 1957	"		M. H.		Arthur H. Lavin, et al	588	181		Plot 7, Fresh Meadows Subd. Lot 36, Pine Ridge Dr. Sec. 2

# DIRECT or GRANTOR Index to Deeds — Greenville County, S. C.

7

REG. U. S. PAT. OFFICE *Chas. McCall* County Indexes Since 1888 An Identifying Trade Mark

Open at Proper Tab according to First Letter or Letters of Name and refer to Buff Sub-Index sheet for page reference.

Cott Family Name Index No. 75 Copyright 1949 A-141580

FILE NUMBER DATE OF RECORD	GRANTORS FAMILY NAMES	GIVEN NAMES ABCDEFGHIJ	GIVEN NAMES JKLMNO	GIVEN NAMES PQRSTUVWXYZ	GRANTEES	BOOK	PAGE	No. of Acres	BRIEF DESCRIPTION, LOCATION, ETC. ( Not Warranted )
27450 Nov. 21, 1957	Jure		M. H.		J. H. Moore, et al	588	180		Brookwood, Grant Sp. Lot 54, Kearsy, Dr.
27686 " 26, 1957	"		M. H.		King O. Cole, et al	588	240		Sec. 2, Caroline Court- Lot 235, Marlona ave.
28750 Dec. 10, 1957	"	Cecil H.	epor Sec	Ford.	Billy G. West, et al	589	134		St. Greer, Chick Spgs. Sp. Lot 1 + Part Lot 3, Bearden Lincoln Town, near Paris
28708 " 10, 1957	"		M. H.		Nellie Hood	589	187		Lots 116, 117 + 118 Gandy ave. Fore Estates.
29032 " 12, 1957	"		M. H.		J. J. Runion et al	589	231		Lot 115, Caroline, St. Mynette Estates.
29031 " 12, 1957	"		M. H.		Wilford L. Baxter	589	230		Lot 60, Wisconsin ave. Englewood Est., Grant Sp.
29357 " 17, 1957	"		M. H.		L. R. Rawlinson, et al	589	367		Lot 457, Sec. 2, Evelyn Dr. Wyoming ave., Mynette Estates
29583 " 20, 1957	"		M. H.		Edna Mae Kern	589	457		Coronation Sub Lots 34 + 35
30096 " 30, 1957	"		M. H.		Lucille N Smith	590	81		Grant, Sp. Lot 98, Grant, Dr. Brookwood
30304 " 31, 1957	"		M. H.		Sophie S Bellino	590	125		Sec. 2, Carolina Court. Lot 159, Manhattan ave
789 Jan. 10, 1958	"		M. H.		Bradford D. Cochran	590	462		Fore Estate Subd. Lot 40, Lockman Drive
2040 25, 1958	"		M. H.		David Norman Arrington	591	481		Sec. 2, Englewood Est. Sec. 2, Grant Sp. Lot 123 Overlook Dr.
2808 Feb. 4, 1958	"		M. H.		J. P. Morrison, et al	592	187		Bldg. - Caroline Court. Lot 78, Sec. 1, Manhattan
3350 " 11, 1958	"		M. H.		Howard L. Heike	592	441		Milady St. Caroline Court- Lot 155, on Manchester ave +
4300 " 21, 1958	"		M. H.		J. E. Hunter, Sr. et al	593	213		Mynette Estates. Lot 65, Wisconsin ave.
4675 " 26, 1958	"		M. H.		William P. Sitton, et al	593	367		Bldg. - Caroline Court? Lot 71, Sec. 1, Manhattan

# DIRECT or GRANTOR Index to Deeds — Greenville County, S. C.

Cott Family Name Index No. 75  
Copyright 1949 A-141580

Open at Proper Tab according to First Letter or Letters of  
Name and refer to Buff Sub-Index sheet for page reference.

Made by The Cott Index Company, Columbus, Ohio  
Mfg. Cott Patent Index Systems—M

( )

FILE NUMBER	GRANTORS FAMILY NAMES	GIVEN NAMES ABCDEFGH	GIVEN NAMES IJKLMNO	GIVEN NAMES PQRSTUVWXYZ	GRANTEES	BOOK	PAGE	No. of Acres	BRIEF DESCRIPTION, LOCATION, ETC. ( Not Warranted )
DATE OF RECORD									
5428	Lore								Grove Subd.
Nov. 7, 1958					R. L. Spake, et al	594	128		Lot 25 Ray St. Marion ave. Caroline Court
5427	"								Lot 129 Sec. 2 Manchester
" 7, 1958						H. C. Williams	594	129	
6054	"								Lot 76, Labman Dr.
" 14, 1958						Eugene D. Carl, et al	594	347	
6305	"								Lot 105 Columbia ave
" 18, 1958						Jessie E. Rochester	594	469	
8557	"								Lots 98+99 Caroline St, Inc
Apr. 11, 1958						E. P. Holcomb, Jr.	596	202	
8559	"								Lot 15 Marion St, Marion
" 11, 1958						Lewis H. Addis, et al	596	203	
8781	"								Lot 31, Sec. 2, Old Grove Rd.
" 15, 1958						James L. McAllister	596	298	
8944	"								Lots 10+11 Marion St, Marion
" 16, 1958						Flores A. Byers	596	332	
8946	"								Lot 87, Lakeside ave.
" 16, 1958						Constance P. Garrett	596	335	
8945	"								Lot 131 West Silver Lake Dr
" 16, 1958						L. L. Williams, et al	596	336	
9442	"								Lot 34 Prokateville Trail, S.C.
" 22, 1958						Edward O. Brownlee	597	10	
10244	"								Lot 48, Labman Dr.
" 30, 1958						Eugene A. Bigler	597	333	
10245	"								Lot 206, Manhattan Blvd
" 30, 1958						Lra V. Riddle, et al	597	334	
10760	"								Lot 55, Sec. 1, Manhattan
May 6, 1958						O. J. Ferguson	597	507	
10769	"								Lot 57, Manchester ave
" 6, 1958						Lila C. Eubank	597	508	
10870	"								Lots 139+140 Handy ave
" 7, 1958						Robert Lee Logan	598	27	

# DIRECT or GRANTOR Index to Deeds — Greenville County, S. C.

REG. U. S. PAT. OFFICE *Chas McCook* County Indexes Since 1888  
An Identifying Trade Mark

Open at Proper Tab according to First Letter or Letters of Name and refer to Buff Sub-Index sheet for page reference.

Cott Family Name Index No. 75  
Copyright 1949 A-141580

FILE NUMBER DATE OF RECORD	GRANTORS FAMILY NAMES	GIVEN NAMES ABCDEFGHIJ	GIVEN NAMES KLMNOP	GIVEN NAMES QRSTUVWXYZ	GRANTEES	BOOK	PAGE	No. of Acres	BRIEF DESCRIPTION, LOCATION, ETC. (Not Warranted)
11512 May 14 1958	<i>4</i> <i>Fre</i>		<i>M. H.</i>		<i>H. A. Dollason, et al</i>	598	275		<i>Circle, bonetee.</i> <i>Lot 130 West Pine Lake</i>
11511 " 14 1958	"		<i>M. H.</i>		<i>et al</i> <i>Killian L. Nesbitt</i>	598	276		<i>Englewood Est. Gauntt Sp.</i> <i>Lot 57 Evelyn Dr. Sec. A.</i>
12337 " 23 1958	"		<i>M. H.</i>		<i>Luther M. Gost, et al</i>	599	21		<i>Holly Vista, Chick Spgs. Sp.</i> <i>Lots 2+3 Millersvale Rd.</i>
12340 " 23 1958	"		<i>M. H.</i>		<i>Willis E. Anderson, et al</i>	599	22		<i>Holly Vista, Chick Spgs. Sp.</i> <i>Lot 24 Old Indian Trail</i>
12339 " 23 1958	"		<i>M. H.</i>		<i>Bruce E. Alphin, et al</i>	599	23		<i>Holly Vista, Chick Spgs. Sp.</i> <i>Lot 16 Old Indian Trail</i>
12344 " 23 1958	"		<i>M. H.</i>		<i>Barnett Osborne Niott</i>	599	37		<i>Ozard Estate</i> <i>Lot 12, Griggs Dr.</i>
12338 " 23 1958	"		<i>M. H.</i>		<i>et al</i> <i>J. Winfred Callahan</i>	599	38		<i>Truil, Bel Air Estate, Gauntt Sp.</i> <i>Lots 85+86 Peachtree</i>
12878 " 29 1958	"		<i>M. H.</i>		<i>Everette Pigg, et al</i>	599	198		<i>Holly Vista, Chick Spgs. Sp.</i> <i>Lot 64 Millersvale Road</i>
13389 Jun. 5 1958	"		<i>M. H.</i>		<i>et al</i> <i>Denver S. Henderson</i>	599	405		<i>Holly Vista, Chick Spgs. Sp.</i> <i>Lots 31+32 Snowhead Lane</i>
13388 " 5 1958	"		<i>M. H.</i>		<i>H. C. Bailey, et al</i>	599	410		<i>Dune, Fair Este. Subd.</i> <i>Lots 80+81, Laskman</i>
13390 " 5 1958	"		<i>M. H.</i>		<i>Claudia Bethel Jones</i>	599	404		<i>Brookwood, Gauntt Sp.</i> <i>Lots 56+57, Harvard Dr.</i>
13769 " 10 1958	"		<i>M. H.</i>		<i>Elizabeth B. Gaines</i>	599	542		<i>St. Fare Estate</i> <i>Lots 109+110, Caroline</i>
13770 " 10 1958	"		<i>M. H.</i>		<i>Henry Levi</i>	599	543		<i>Truil, Bel Air Est. Gauntt Sp.</i> <i>Lot 21 Curwenslee</i>
13771 " 10 1958	"		<i>M. H.</i>		<i>Charlie H. Norwood</i>	599	544		<i>Monette Estate</i> <i>Lot 33 Wyoming Ave.</i>
13772 " 10 1958	"		<i>M. H.</i>		<i>George M. Burns</i>	599	545		<i>Holly Vista, Chick Spgs. Sp.</i> <i>Lots 21+22, Old Indian Trail</i>
14340 " 17 1958	"		<i>M. H.</i>		<i>et al</i> <i>Lynwood B. Barnes</i>	600	230		<i>Brookwood, Gauntt Sp.</i> <i>Lots 76+77, Gauntt Dune</i>



# DIRECT or GRANTOR Index to Deeds — Greenville County, S. C.

Cott Family Name Index No. 75  
Copyright 1949 A-141580

☞ Open at Proper Tab according to First Letter or Letters of  
Name and refer to Buff Sub-Index sheet for page reference.


Made by The Cott Index Company, Columbus, Ohio  
Mfg. Cott Patent Index Systems—M

( 7 )

FILE NUMBER	GRANTORS FAMILY NAMES	GIVEN NAMES ABCDEFGH	GIVEN NAMES IJKLMNO	GIVEN NAMES PQRSTUWXYZ	GRANTEES	BOOK	PAGE	No. of Acres	BRIEF DESCRIPTION, LOCATION, ETC. ( Not Warranted )
14935 June 24 1958	Lore		M. H.		James A. Mauldin	600	452		Sec. 2, Bellwood Estates Lot 144 Bellwood Rd.
14936 .. 24 1958			M. H.		O. S. Bradshaw, et al	600	453		Jore Estate Subd. Lot 1, Staunton Bridge Rd.
1183 July 10 1958			M. H.		Salvatore J. Giardina <i>et al</i>	601	447		Augusta Acres, Quantl. sp. Lot 41 Meadows Ave.
1607 .. 15 1958			M. H.		Sheb. Lathers	602	91		Holly Vista, Chick Spgs. sp. Lot 17 Old Indian Trail.
2130 .. 21 1958			M. H.		Samuel Proctor <i>et al</i>	602	279		Dr. Wynette Estates Lots 17, 18 + 19 Hillman
2132 .. 21 1958			M. H.		Mendel L. James <i>et al</i>	602	282		Range - near Cleveland. Lot 42, Laurel Rd. Winderland
2133 .. 21 1958			M. H.		Gordon L. Amick	602	281		Sec. 2, Caroline Court Lot 157, Manchester Ave
2764 .. 28 1958			M. H.		Homer N. Smith, et al	602	519		are - Caroline Court Lot 87, Sec. 1 Manchester
2765 .. 28 1958			M. H.		Archie G. Morgan	602	520		Bel Aire Estates, Quantl. sp. Lot 20 Kumbakee Trail.
2763 .. 28 1958			M. H.		H. S. Wright, et al	602	522		Sec. 2, Caroline Court Lot 135 Manchester Ave.
2973 .. 30 1958			M. H.		Charles E. Miller <i>et al</i>	603	60		Elizabeth Heights, Quantl. sp. Lot 26 Battleground Dr.
3074 .. 31 1958			M. H.		J. J. Dean, et al	603	101		Wynette Estates Lot 2, Grove Road.
3180 Aug. 1 1958			M. H.		William Ralph <i>Nimmons</i>	603	171		Marion Grove Subd. Lot 22 Marion St.
4278 .. 14 1958			M. H.		Fred H. Ayers, et al	604	153		Brookwood. Lot 64, Harvard Dr.
4279 .. 14 1958			M. H.		Maurice A. Wright <i>et al</i>	604	154		Wynette Estates Lot 66, Marion Ave.
4280 .. 14 1958			M. H.		J. H. Gee, et al	604	155		Rd. Jore Estates Lot 12, Staunton Bridge

# DIRECT or GRANTOR Index to Deeds — Greenville County, S. C.

REG. U. S. PAT. OFFICE *Chambers* County Indexes Since 1888  
An Identifying Trade Mark

 Open at Proper Tab according to First Letter or Letters of Name and refer to Buff Sub-Index sheet for page reference.

Cott Family Name Index No. 75  
Copyright 1949 A-141580

FILE NUMBER	GRANTORS FAMILY NAMES	GIVEN NAMES ABCDEFGHIJ	GIVEN NAMES JKLMNO	GIVEN NAMES PQRSTUVWXYZ	GRANTEES	BOOK	PAGE	No. of Acres	BRIEF DESCRIPTION, LOCATION, ETC. ( Not Warranted )
DATE OF RECORD									
4619 Aug. 18. 1958	Jore		M. H.		Lillie C. Pispene	604	261		Hynette Estates Lots 5 & 6, Hillman Dr. Oxford Estates
4618 " 18. 1958	"		"		Leona Grumbles	604	262		Lot 27, Caroline St.
4774 " 20. 1958	"		"		Clyde L. Dorr	604	354		Angusta acre. Lot 193, Meadows Ave. Road, near Piedmont.
5673 " 29. 1958	"		"		Annice Laura Gosnell et al	605	224		Lot 89, North Monticello Range, near Cleveland.
6112 Sep. 4. 1958	"		"		Frank M. Katnik	605	382		Lot 156, Lake Dr. Wonderland Fore Estates
6111 " 4. 1958	"		"		A. J. Messinger, et al	605	390		Lot 75, Polk Blvd. Bellwood Estates, Sec. 1.
6307 Sep. 5. 1958	"		"		Grace Levinson et al	605	472		Lots 38 & 39, Oxford Blvd Sec. 2, Bellwood Est.
6571 " 9. 1958	"		"		Donald D. Prince	606	3		Lot 105, Hillwood Dr. Town, near Paris.
6570 " 9. 1958	"		"		Amie Nelson	606	4		Lot 27, Bell Ave, Lincoln Sec. 2, Caroline Court.
6637 " 10. 1958	"		"		N. J. Rowe, et al	606	41		Lot 137, Manselton Ave Brookwood, Quantl. Sp.
6638 " 10. 1958	"		"		Lawrence M. Nelson	606	45		Lot 63, Harvard Dr. Circle, Conestee.
6639 " 10. 1958	"		"		J. H. Brown	606	49		Lot 224, East Pine Lake Lot 214, Marlona Ave.
7043 " 15. 1958	"		"		Roy D. Woods, et al et al	606	207		Paroline Ct. Contract for Deed. Sec. 1, Caroline Court.
7340 " 17. 1958	"		"		C. N. Moore	606	284		Lot 31, Marlona Ave. A. Emglewood Est. Quantl. Sp.
7578 " 19. 1958	"		"		Callie K. Foster et al	606	396		Lot 32, Burkhardt Dr. Sec. Rd. Fore Estates.
7794 " 23. 1958	"		"		Frank H. Winton	606	511		Lot 5, Staunton Bridge.

# DIRECT or GRANTOR Index to Deeds — Greenville County, S. C.

Cott Family Name Index No. 75  
Copyright 1949 A-141580

☞ Open at Proper Tab according to First Letter or Letters of  
Name and refer to Buff Sub-Index sheet for page reference.

Made by The Cott Index Company, Columbus, Ohio  
Mfg. Cott Patent Index Systems—M


( 7 )

FILE NUMBER	GRANTORS FAMILY NAMES	GIVEN NAMES ABCDEFGHIJ	GIVEN NAMES KLMNOP	GIVEN NAMES QRSTUVWXYZ	GRANTEES	BOOK	PAGE	No. of Acres	BRIEF DESCRIPTION, LOCATION, ETC. (Not Warranted)
8180	Sml				<i>etal</i>				<i>Avalon Estates</i>
Sep 25 1958				M. H.	L. A. McConnell	607	30		Lot 72, W. S. Hwy. 2.5
8328									Augusta ave, Grant Sp
27 1958	"			M. H.	J. S. Rushton, etal	607	157		Lot 233, Churchill Circle
8514									are. Caroline Court.
30 1958	"			M. H.	Leelia E. Ogburn	607	197		Lot 258, Sec 2, Marlens
8513									Dr. Englewood Est., Grant Sp
30 1958	"			M. H.	Leonard E. Green, etal	607	198		Lot 90, Sec 2, Cambridge
8587									Elizabeth Heights, Grant Sp
Oct 1 1958	"			M. H.	Claude E. Hester, etal	607	310		Lot 7, Satterfield Dr
9028									Fore Estates.
6 1958	"			M. H.	Mannie H. Nicely	607	489		Lots 22 & 23, Palke Blvd
9029									Sec. 1, Caroline Court.
6 1958	"			M. H.	B. J. Anderson, etal	607	493		Lot 85, Manchester ave.
8997									Augusta ave, Grant Sp
6 1958	"			M. H.	Jesse E. Whitley, etal	607	497		Lot 249, Hawthorn Dr
9176									Brookwood, Grant Sp
7 1958	"			M. H.	J. M. Cook, etal	608	8		Lot 12, Cambridge Dr
9683									Oxford Estates
13 1958	"			M. H.	George R. Kelley	608	206		Lot 43, Griggs Dr
9684									Fore Estates
13 1958	"			M. H.	G. B. Baker, etal	608	209		Lots 112 & 113, Carolina St
9807									Fore Estates, Grant Sp
15 1958	"			M. H.	Phyllis L. Cox	608	285		Lot 68, Napshaw Way, Bel
11871									Acres, Grant Sp
Nov 6 1958	"			M. H.	Lalyle L. Lorr	609	520		Lot 163, Meadows ave, August
12321									Acres, Grant Sp
Nov 12 1958	"			M. H.	Claudas Stanley Corda	610	229		Lot 218, Jasper Dr., August
12322									Circle, "Concrete Plat 42"
12 1958	"			M. H.	H. H. Clapp, etal	610	223		Lots 216 & 217, East Pine, Lake
14012									Bellwood Estates, Sec 1
Dec 2 1958	"			M. H.	Kirk R. Craig	611	382		Lot 10, Ruthergard, Road

# DIRECT or GRANTOR Index to Deeds — Greenville County, S. C.

7  
( )

REG. U. S. PAT. OFFICE *Chas McCott* County Indexes Since 1888  
An Identifying Trade Mark

 Open at Proper Tab according to First Letter or Letters of Name and refer to Buff Sub-Index sheet for page reference.

Cott Family Name Index No. 75  
Copyright 1949 A-141580

FILE NUMBER DATE OF RECORD	GRANTORS FAMILY NAMES	GIVEN NAMES ABCDEFGH	GIVEN NAMES IJKLMNO	GIVEN NAMES PQRSTUVWXYZ	GRANTEES	BOOK	PAGE	No. of Acres	BRIEF DESCRIPTION, LOCATION, ETC. ( Not Warranted )
14015 Dec. 2, 1958	J. H.		M. H.		Roland G. Elmore, Jr	611	379		Brookwood Lot 102 Grant Dr.
14014 " 2, 1958	"		" "		Jurman L. Hall, et al	611	376		Smyette Estate Lot 99, Killimon Dr.
14013 " 2, 1958	"		" "		Alvin Rector, et al	611	375		Smyette Estate Lot 25, Grove Rd
14527 " 5, 1958	"		" "		J. H. Bayne, et al	611	535		Sec. 2, Caroline Court Lot 120, Manchester Ave
14876 " 11, 1958	"		" "		Mamie L. Hare	612	175		Lincoln Town, near Paris Lot 124, Sandy Ave.
15743 " 20, 1958	"		" "		Robert E. Durham	612	513		Bel Aire Estates, Grant Sp. Lot 22, Lumbakie Trail
15744 " 20, 1958	"		" "		G. M. Blount, et al	612	514		Sec. 2, Caroline Court Lot 118, Manchester Ave
16044 " 24, 1958	"		" "		et al Lawrence F. Pearson	613	91		Brookwood, Grant Sp. Lot 24, Cambridge Dr.
16044 " 24, 1958	"		" "		et al Becher E. Morton, Jr	613	92		Jeri Estate Subd. Lot 36, Lakman Dr.
16043 " 24, 1958	"		" "		Margaret N. Batson	613	99		Brookwood, Grant Sp. Lot 80, Grant Dr.
16901 Jan. 6, 1959	"		" "		B. F. Melborn	613	483		Smyette Estate Lot 48, Myoming Ave.
16902 " 6, 1959	"		" "		et al B. F. Callie	613	484		Lincoln Town, near Paris Lot 119, Sandy Ave
17347 " 9, 1959	"		" "		J. B. Halber, Jr et al	614	104		Home Add. Grant Sp. Lots 6 & 7, Evelyn Dr. White Range, near Cleveland.
17636 " 13, 1959	"		" "		H. N. Reid	614	275		Lot 29, Range Trail, Woodland
17635 " 13, 1959	"		" "		et al Norris K. Simmons	614	276		Grove Subd. Lot 73, Valley Dr. Marion
18769 " 23, 1959	"		" "		Ruby Barr, et al	615	215		Sec. 2, Caroline Court Lot 157, Manchester Ave.

# DIRECT or GRANTOR Index to Deeds — Greenville County, S. C.

Cott Family Name Index No. 75  
Copyright 1949 A-141580

☞ Open at Proper Tab according to First Letter or Letters of  
Name and refer to Buff Sub-Index sheet for page reference.

Made by The Cott Index Company, Columbus, Ohio  
Mfg. Cott Patent Index Systems—M

7  
( )

FILE NUMBER	GRANTORS FAMILY NAMES	GIVEN NAMES ABCDEFGH	GIVEN NAMES IJKLMNO	GIVEN NAMES PQRSTUVWXYZ	GRANTEES	BOOK	PAGE	No. of Acres	BRIEF DESCRIPTION, LOCATION, ETC. (Not Warranted)
18768 Jan 23, 1959	Jose		M. H.		et al Jesse H. Hughes	615	217		Augusta Ave Lot 31, Henderson Ave.
18767 23-1959	'		'		V. C. Mix	615	218		Sec 1, Caroline Court Lot 98, Manchester Ave.
18766 23-1959	'		'		Lillie Jean Greenwood	615	235		Bel Air Estates, Gantt Sp. Lots 76 + 77, Hardaway Way.
18732 23-1959	'		'		E. C. Culppepper	615	298		Thynette Ests. Lot 76, Milliman Drive,
19178 28-1959	'		'		Elmore H. Braddy	615	454		Circle, Conestee - Lot 166, East Pine Lake
19721 Feb 3, 1959	'		'		et al Rex Higinington	616	170		Elizabeth Skight, Gantt Sp. Lot 38, Satterfield Dr -
21446 20-1959	'		'		Harold Cox, et al	617	326		Berd. Caroline Court. Lot 177, Sec. 2, Manhattan
21445 20-1959	'		'		Beatrice M. Palmer	617	327		Thynette Estate. Lot 72, Wisconsin Ave.
22029 26-1959	'		'		et al Willard E. Halber	617	528		Krove. Lot 66, Marion St., Marion
22160 27-1959	'		'		et al Jackson J. Redmon	618	28		Gantt Sp. Lot 91, Gantt Dr., Brookwood
22368 Mar 2, 1959	'		'		Duke Power Co.	618	96		Right of Way. De. Pinebroad Estate, Chick Sp.
22357 2-1959	'		'		et al Jay M. Mitchell	618	112		Lots 89, 90, 91 + 92, Pinewood
22627 4-1959	'		'		Jean L. Moody	618	193		Sec. 2, Caroline Court. Lot 237, Marlens Ave.
22626 4-1959	'		'		et al Wallace J. Bennett	618	194		Thynette Estate. Lot 81, Winston Ave.
23219 Mar 10, 1959	'		'		Jesse H. Tate, et al	618	449		near Piedmont Lots 20, 21, + 22, Chestnut St.
23218 Mar 10, 1959	'		'		Joe O. Warren, et al	618	450		Lot 77, Lockman Drive.



# DIRECT or GRANTOR Index to Deeds — Greenville County, S. C.

REG. U. S. PAT. OFFICE *Chas. McCott* County Indexes Since 1888 An Identifying Trade Mark

Open at Proper Tab according to First Letter or Letters of Name and refer to Buff Sub-Index sheet for page reference.

Cott Family Name Index No. 75  
Copyright 1949 A-141580

7  
( )

FILE NUMBER DATE OF RECORD	GRANTORS FAMILY NAMES	GIVEN NAMES ABCDEFGH	GIVEN NAMES IJKLMNO	GIVEN NAMES PQRSTUVWXYZ	GRANTEES	BOOK	PAGE	No. of Acres	BRIEF DESCRIPTION, LOCATION, ETC. ( Not Warranted )
24605 Mch. 24, 1959	Jare		M. H.		P. L. Jones, et al	619	515		Sec. 2, Caroline Court Lot 171, Manhattan Blvd.
24606 " " "	"		M. H.		John N. Rutledge, et al	619	526		Augusta Acres, Gantt Sp. Lot 185, Henderson Ave.
25692 Apr. 2, 1959	"		M. H.		Earnest M. Speed, et al	620	415		Englewood Est. Gantt Sp. Lot 14, Sec. B, Cherokee Dr.
25693 " 2, 1959	"		M. H.		E. B. Hilton, et al	620	416		Brookwood. Lot 111, Gantt Dr.
26122 " 7, 1959	"		M. H.		Halter D. Butler, et al	621	44		Caroline Court. Lot 217, Sec. 2, Marlina Ave.
26488 " 10, 1959	"		M. H.		Gilbert Davis, et al	621	264		Ave - Caroline Court Lot 154, Sec. 2, Manchester
28570 " 30, 1959	"		M. H.		Laura E. Batten	622	521		Lincoln Town Lot 32 Bell Ave.
28571 " " "	"		M. H.		A. J. Wood, et al.	622	522		Elizabeth Heights, Gantt Sp. Lot 58, Satterfield Dr.
29434 May 7, 1959	"		M. H.		Leman Allen, et al	623	276		Brookwood, Gantt Sp. Lot 117, Bell St.
29366 " 7, 1959	"		M. H.		Foster Bentley	623	278		Dr. Englewood Est. Gantt Sp. Lot 463 Sec. D, Burmaster
29823 " 12, 1959	"		M. H.		Revera P. Summey	623	464		Brookwood, Gantt Sp. Lot 74, Gantt Drive
30622 " 19, 1959	"		M. H.		Girther Mae Hunt et al	625	194		Sec. 2, Bellwood Est. Paris Sp. Lot 113, Bellwood Road
30618 " 19, 1959	"		M. H.		James David Smith	625	196		Five Estates Subd. Lot 45, Lockman Drive
30619 " 19, 1959	"		M. H.		Rush H. Hood, et al	625	197		Blvd. Sec. 1, Caroline Court Lots 62 & 63 Manhattan
30620 " 19, 1959	"		M. H.		Alden W. Salvo, Sr et al	625	198		Woodland Range near Cleveland Lot 174, W. Skyland Dr.
30621 " 19, 1959	"		M. H.		J. H. Ward, et al	625	199		Haltclaw Estates, Chick Spg. Sp. Lot 36, Maramen Drive

# DIRECT or GRANTOR Index to Deeds — Greenville County, S. C.

Cott Family Name Index No. 75  
Copyright 1949 A-141580

☞ Open at Proper Tab according to First Letter or Letters of  
Name and refer to Buff Sub-Index sheet for page reference.

Made by The Cott Index Company, Columbus, Ohio  
Mfg. Cott Patent Index Systems—M

7  
( )

FILE NUMBER	GRANTORS FAMILY NAMES	GIVEN NAMES ABCDEFGHIJ	GIVEN NAMES KLMNO	GIVEN NAMES PQRSTUVWXYZ	GRANTEES	BOOK	PAGE	No. of Acres	BRIEF DESCRIPTION, LOCATION, ETC. ( Not Warranted )
DATE OF RECORD									
31399 May 27 1959	Jore			M. H.	J. M. Cantrell	625	469		Sec. 2, Caroline Court Lot 22, Marlens Ave.
31572 " 28 1959	"			M. H.	Billie C. Vaughan	625	493		Sec. 1, Caroline Court Lot 4, Marlens Ave.
31571 " 28 1959	"			M. H.	et al Joe M. Simmons	625	494		Jore Estates Lot 46, Leaman Dr
31574 " 28 1959	"			M. H.	et al Lyman G. Belton	625	504		Dr. Elizabeth Heights, Knott Sp Lots 40, 41 & 42, Battleground
31573 " 28 1959	"			M. H.	V. M. Hunter, et al	625	532		Avalon Estates Lots 58 & 59 Crestview Ave
31725 " 29 1959	"			M. H.	H. M. Lee, et al	626	33		Elizabeth Heights, Knott Sp Lot 21, Battleground Drive
32433 June 4 1959	"			M. H.	et al R. B. Galloway	626	223		Augusta Kreis Gault Sp Lot 45, Meadow Ave.
32535 " 5 1959	"			M. H.	Alton Kenneth Coleman	626	271		Piedmont Estates, Chick Spg Sp Lot 36, Churchill Ave.
33484 " 15 1959	"			M. H.	et al John B. Thomas	627	58		Wonderland Range, near Cleveland Lot 98, Range Trail
34123 " 18 1959	"			M. H.	Annice M. Gudger	627	446		Trail, Bel Air Estates, Knott Sp Lots 82 & 89, Peachtree
1083 July 7 1959	"			M. H.	et al Richard J. Shalman	629	44		Holly Vista, Chick Spg Sp Lot 23, Old Indian Trail
1081 " 7 1959	"			M. H.	Hillie J. Nelsper	629	49		Hynette Estates Lot 31, Grove Rd.
1082 " 7 1959	"			M. H.	et al Royal R. Neller	629	51		Wonderland Range, near Cleveland Lot 25, West Ridge Dr.
1913 " 14 1959	"			M. H.	et al Henry H. Hernandez	629	377		Englewood, Ests Knott Sp Lot 22, Burbank Dr., Sec. 1
1912 " 14 1959	"			M. H.	Donald G. Moore, et al	629	376		Hynette Estates Lot 77, Williams Drive
1911 " 14 1959	"			M. H.	Montez G. Cox	629	375		Hattoplane Estates Lot 25, Matking Circle

# DIRECT or GRANTOR Index to Deeds — Greenville County, S. C.

REG. U. S. PAT. OFFICE *Chas. McCott* County Indexes Since 1888  
An Identifying Trade Mark

Open at Proper Tab according to First Letter or Letters of Name and refer to Buff Sub-Index sheet for page reference.

Cott Family Name Index No. 75  
Copyright 1949 A-141580

FILE NUMBER DATE OF RECORD	GRANTORS FAMILY NAMES	GIVEN NAMES ABCDEFGH	GIVEN NAMES IJKLMNO	GIVEN NAMES PQRSTUVWXYZ	GRANTEES	BOOK	PAGE	No. of Acres	BRIEF DESCRIPTION, LOCATION, ETC. ( Not Warranted )
1910 July 14-1959	Fore		M. H.		Malcolm Bolt	629	379		Bel Air Estates, Grantt Sp. Lot 37, Ponahatchie Trail
1813 14-1959	"		M. H.		<sup>et al</sup> Bishop Floyd, Jr	629	396		Englewood Ests. Grantt Sp. Lot 27, Chestnut Dr. Sec. C.
2076 15-1959	"		M. H.		Alma B. Campbell	629	475		Sec. 1, Caroline Court Lot 57, Manhattan Blvd.
2129 16-1959	"		M. H.		<sup>et al</sup> R. J. Dearman, Jr	630	1		Bel Air Estates, Grantt Sp. Lot 53, Sangamon Dr.
3393 28-1959	"		M. H.		P. H. Montgomery, <sup>et al</sup>	630	435		1, Bellwood Ests. Paris Mt. Sp. Lot 34, Oxford Blvd. Sec.
3394 28-1959	"		M. H.		Odis E. Little, <sup>et al</sup>	630	454		St. Irene Estates Lots 102, 104 & 105, Caroline
3589 28-1959	"		M. H.		<sup>et al</sup> Thomas Lee Campbell	630	441		Ch. Oxford Estates Lot 6, Stanseton Bridge
3790 31-1954	"		M. H.		<sup>et al</sup> Johnny R. Cooley	631	61		Drive, Pinewood Ests. Lots 78 & 79, Pinewood
4403 Aug 5-1959	"		M. H.		<sup>et al</sup> Luther J. Caldwell	631	206		Dr. Sec 2, Bellwood Estates Lot 128 A, North Silver Lake
4404 5-1959	"		M. H.		James Norman McAlister	631	207		Sec 1, Bellwood Estates Lot 57, North Silver Lake Dr
5102 12-1959	"		M. H.		Alvin J. Boone, <sup>et al</sup>	631	467		Sec 2, Caroline Court Lot 227, Marlana Ave.
5103 12-1959	"		M. H.		B. L. Blume, <sup>et al</sup>	631	468		Brookwood Lot 86, Grantt Dr.
5105 12-1959	"		M. H.		<sup>et al</sup> Johnny R. Cooley	631	469		Pinewood Estates Lot 77, Pinewood Drive
5104 12-1959	"		M. H.		<sup>et al</sup> J. E. Hudson	631	470		Caroline Court, Sec 2 Lot 250, Marlana Ave.
5686 18-1959	"		M. H.		Rose Marie K. Anderson	632	119		Bel Air Estates, Grantt Sp. Lot 64, Napshaw Way
5687 18-1959	"		M. H.		B. H. Mayfield, <sup>et al</sup>	632	120		Sec. 2, Bellwood Est. Paris Mt. Sp. Lot 78 South Silver Lake Dr.

# DIRECT or GRANTOR Index to Deeds — Greenville County, S. C.

Cott Family Name Index No. 75  
Copyright 1949 A-141580

☞ Open at Proper Tab according to First Letter or Letters of  
Name and refer to Buff Sub-Index sheet for page reference.


Made by The Cott Index Company, Columbus, Ohio  
Mfg. Cott Patent Index Systems—M

7  
( )

FILE NUMBER	GRANTORS FAMILY NAMES	GIVEN NAMES ABCDEFGHIJ	GIVEN NAMES KLMNO	GIVEN NAMES PQRSTUVWXYZ	GRANTEES	BOOK	PAGE	No. of Acres	BRIEF DESCRIPTION, LOCATION, ETC. (Not Warranted)
DATE OF RECORD									
5688 Aug 18, 1959	Jare		M. H.		Stone Lavinia Bramlett	632	125		Englewood Est. Grantt Sp. Lot 465 near St. Summerville Dr.
5944 20, 1959	"		"	"	Rufus Ward, et al	632	243		Augusta area, Grantt Sp. Lot 196, Jasper Drive
5974 20, 1959	"		"	"	J. J. B. Bullock, et al	632	245		Pinewood Estates Lots 8+9, Wynette Way
5973 20, 1959	"		"	"	Thomas A. Murdoch	632	246		Pinewood Estates Lots 48+49, Earlene Dr
6602 26, 1959	"		"	"	Meytle Owenby	632	502		Marion Grove Lot 21, Marion St.
6820 28, 1959	"		"	"	Catherine J. Southland	633	47		Bellwood Est. Lot 104, Mildwood Dr. Sec. 2
7135 Sep. 1, 1959	"		"	"	et al Bert V. Halsek	633	169		Sec. 2, Caroline Court Lot 219, Marlana Ave.
7316 2, 1959	"		"	"	Hilma D. Hood, et al	633	229		Pinewood Estates Lots 34+35, Wynette Way
7413 3, 1959	"		"	"	J. F. Billingsley, et al	633	285		Augusta area, Grantt Sp. Lot 107, Meadows Ave.
7913 9, 1959	"		"	"	M. A. Gorman, et al	633	518		Pinewood Estates Lots 55+56 Earlene Dr.
7914 9, 1959	"		"	"	Jesse H. Cross, et al	633	515		Standerland Range, near Cleveland Part Lot 102 Range Trail
10130 30, 1959	"		"	"	et al Hubert E. Bertshin	635	305		Oxford Estates Subd. Lot 46, Briggs Dr.
10129 30, 1959	"		"	"	J. F. Fowler, et al	635	306		Oxford Estates Subd. Lot 28, Caroline St.
10779 Oct 6, 1959	"		"	"	et al Nade P. Masters	635	539		Sec. 2, Carolina Court Lot 161, Manchester Ave.
10780 6, 1959	"		"	"	et al Clarence E. Fisher	635	540		Brook Subd. Lot 16, Marion St. Marion
11264 12, 1959	"		"	"	Eugene Fortner, et al	636	248		Estates Lot 28, Brook Rd, Wynette

# DIRECT or GRANTOR Index to Deeds — Greenville County, S. C.

REG. U. S. PAT. OFFICE *Chas McCott* County Indexes Since 1888  
An Identifying Trade Mark

 Open at Proper Tab according to First Letter or Letters of Name and refer to Buff Sub-Index sheet for page reference.

Cott Family Name Index No. 75  
Copyright 1949 A-141580

FILE NUMBER DATE OF RECORD	GRANTORS FAMILY NAMES	GIVEN NAMES ABCDEFGHIJ	GIVEN NAMES JKLMNO	GIVEN NAMES PQRSTUVWXYZ	GRANTEES	BOOK	PAGE	No. of Acres	BRIEF DESCRIPTION, LOCATION, ETC. ( Not Warranted )
12082 Oct. 20, 1959	Jore		M. H.		<i>et al</i> H. J. Bannen, Jr.	637	11		Apple Pine Forest Lot 297, West Lake
12083 20-1959			M. H.		<i>et al</i> Frank Huffman	637	12		Englewood Ests, Gantt Sp Lot 31, Burbank Dr, Sec a.
12081 20-1959			M. H.		Ida F. Morrell	637	16		Brookwood, Gantt Sp Lot 119, Gantt Dr.
12469 24-1959			M. H.		<i>et al</i> John H. Hodnett	637	201		Sec 1, Caroline Court Lot 113, Manchester ave.
12685 27-1959			M. H.		Henry Levi	637	252		Bel Aire Estates, Gantt Sp Lot 72, Mayhew Way,
12840 28-1959			M. H.		Edith L. Chambers	637	312		<i>et al</i> Lots 38 + 39 County Pinewood Estates.
13489 Nov. 4, 1959			M. H.		County of Greenville	638	12		All Streets + Roads, Rt. Englewood Est. Gantt Sp.
14373 12-1959			M. H.		<i>et al</i> Milford L. Baxter	638	389		Lot 482, Sec D, Burmaster
14896 18-1959			M. H.		Melton Malden	639	91		Elizabeths Heights, Gantt Sp Lot 59, Battenfield Dr.
14901 18-1959			M. H.		Harry J. Degear	639	92		Bellwood Estates, Sec. 1 Lot 21, Ruthland Rd.
14900 18-1959			M. H.		<i>et al</i> James R. O'Donnell	639	96		466, Manhattan Blvd. Sec. 1 Lot 40, Marlens Ave. + Lots 65
15667 25-1959			M. H.		<i>et al</i> Amos G. Johnson	639	389		Bel Aire Estates Lot 5, Stanton Bridge Rd.
16678 Dec. 8, 1959			M. H.		R. D. Beasley, <i>et al</i>	640	222		Riverside Lot 102, Columbia ave.
16891 9-1959			M. H.		Gertrude J. Ross	640	256		Caroline Court. Lot 37, Marlens Ave, Sec 1
16842 9-1959			M. H.		Levey Evans, <i>et al</i>	640	261		Elizabeths Heights, Gantt Sp Lot 55, Battenfield Dr.
16887 9-1959			M. H.		Henrietta Turner	640	262		Waltzlaw Est. Chick Spgs. Sp Lot 74, Pine Oak Dr



# DIRECT or GRANTOR Index to Deeds — Greenville County, S. C.

Cott Family Name Index No. 75  
Copyright 1949 A-141580

☞ Open at Proper Tab according to First Letter or Letters of  
Name and refer to Buff Sub-Index sheet for page reference.

Made by The Cott Index Company, Columbus, Ohio  
Mfg. Cott Patent Index Systems—M

( 7 )

FILE NUMBER	GRANTORS FAMILY NAMES	GIVEN NAMES ABCDEFGHIH	GIVEN NAMES IJKLMNO	GIVEN NAMES PQRSTUVWXYZ	GRANTEES	BOOK	PAGE	No. of Acres	BRIEF DESCRIPTION, LOCATION, ETC. ( Not Warranted )
DATE OF RECORD									
16888 Dec 9. 1959	Jose		M. J.		Dapha M. Dempsey	640	257		Sec. 2 Bellwood Estates Lot 72, Bunnysdale Dr. Brookwood
16886 9. 1959	"		"		Frank Helms, Jr. et al	640	258		Lot 66, Harvard Dr. Elizabeth Heights, Greentop Sp.
16889 9. 1959	"		"		Roy G. Gregg, et al	640	275		Lot 28, Batterfield Dr. Grove Subd
16890 9. 1959	"		"		Nellie Clark McKinney et al	640	277		Lot 38, Camden Dr. Marion Sp. Monticello Estates
16843 9. 1959	"		"		James V. Henderson	640	278		Lots 68 & 69, North Monticello
16892 9. 1959	"		"		J. B. Compton, et al	640	255		Sec. 2, Bellwood Est. Lot 122, Bellwood Rd
18320 23. 1959	"		"		George M. Chaplin et al	641	214	✓	Dixie Farms, Greentop Sp. Lot 41, Stephenson Lane
18546 29. 1959	"		"		Harley L. Land	641	317		Milady St. Caroline Court Lot 172, in Manhattan Blvd. + Monticello Estates
18689 30. 1959	"		"		James D. Sheppard et al	641	356		Lot 31, East Monticello Rd. Avalon Estates
18823 31. 1959	"		"		Clyde M. Johnson Jr.	641	418		Lots 13 & 14, Crestview Dr. Hynette Estates
19439 Jan 8. 1960	"		"		Oscar Thomas Gibbs	642	111		Lot 62, Wisconsin Ave. Estates
19646 11. 1960	"		"		C. F. Wilson, et al	642	164		Lot 33, Caroline St. Oxford Elizabeth Heights, Greentop Sp.
19773 12. 1960	"		"		A. J. Harvey, et al et al	642	251		Lots 17, 18 & 19, Satterfield Dr. Holly Vista, Chick Gaps Sp.
20307 15. 1960	"		"		Merle R. Smith	642	384		Lot 58, Arrowhead Lane William Dr. - Hynette Estates
20305 18. 1960	"		"		Francis D. Daniel et al	642	385		Lot 43, Hymming Ave. + Grove Subd
20306 18. 1960	"		"		Joseph N. Gaudle	642	386		Lot 50, Camden Dr. Marion

# DIRECT or GRANTOR Index to Deeds — Greenville County, S. C.

7

REG. U. S. PAT. OFFICE *Chas McCulloch* County Indexes Since 1888 An Identifying Trade Mark


Open at Proper Tab according to First Letter or Letters of Name and refer to Buff Sub-Index sheet for page reference.

Cott Family Name Index No. 75 Copyright 1949 A-141580

FILE NUMBER DATE OF RECORD	GRANTORS FAMILY NAMES	GIVEN NAMES ABCDEFGHIJ	GIVEN NAMES JKLMNO	GIVEN NAMES PQRSTUVWXYZ	GRANTEES	BOOK	PAGE	No. of Acres	BRIEF DESCRIPTION, LOCATION, ETC. ( Not Warranted )
20303 Jan 18. 1960	Jore		M. H.		Lena P. Jones	642	387		Pinewood Estates Lot 81 Pinewood Drive - Blvd. Sec 2 Caroline Court
20304 18. 1960					N. B. Jimms, et al	642	388		Lot 173, Manhattan
21123 26. 1960			M. H.		R. E. Harrison, et al	643	200		Grove Subd. Lots 58 & 59 Ray St. Marion
21464 29. 1960			M. H.		Carrie Carter Pepper	643	319		Jore Estates - Lot 44, Lockman Dr. -
22206 Feb 6. 1960			M. H.		Ernest J. Delatore	644	107		Englewood Est. Gault Jp Lots 41 & 42, Beaumont Dr. Sec a.
22205 6. 1960			M. H.		H. H. Pulliam, et al	644	112		Gault Jp Lot 107 Gault Dr. Brookwood
23497 22. 1960			M. H.		Mary C. Austin et al	645	39		2. Bellwood Est. Lot 108 Bellwood Rd. Sec.
24246 29. 1960			M. H.		Robert H. Ethridge	645	356		Manchester ave. Sec 1 Caroline Court. Lot 99, cor. Melinda St. &
24853 Mar. 9. 1960			M. H.		Sarah Lewis, et al	646	71		Wanderland Range, near Cleveland Lot 50, West Ridge Dr.
26472 28. 1960			M. H.		Sarah M. Butler	647	74		Wynette Estates - Lots 29 & 30, Grove Rd.
26822 31. 1960			M. H.		Robert H. Yount, et al	647	213		Sec. 2, Bellwood Est. Lot 146 Bellwood Rd.
27405 Apr. 7. 1960			M. H.		Lillie Marie Mize et al	647	496		Holly Vista Chick Spgs. Jp. Lots 72 & 73, Woodbriar Rd.
27404 7. 1960			M. H.		Lewis H. Roberts	647	497		Sec. 2, Caroline Court Lot 174, Manhattan Blvd
27403 7. 1960			M. H.		D. H. Rivers, et al	647	498		Sec. 2, Caroline Courts. Lot 199, Manhattan Blvd -
27801 11. 1960			M. H.		Robert M. Thomason et al	648	65		Jaylora, Chick Spgs. Jp. Tracts 1 & 2 North Side Pt N. Hwy.
27930 12. 1960			M. H.		John C. Longard	648	152		Casa Lema Estates. Lot 29 Courtney Circle

# DIRECT or GRANTOR Index to Deeds — Greenville County, S. C.

Cott Family Name Index No. 75  
Copyright 1949 A-141580


 Open at Proper Tab according to First Letter or Letters of Name and refer to Buff Sub-Index sheet for page reference.


Made by The Cott Index Company, Columbus, Ohio  
 Mfg. Cott Patent Index Systems—M

7  
( )

FILE NUMBER	GRANTORS FAMILY NAMES	GIVEN NAMES ABCDEFGHIJ	GIVEN NAMES KLMNO	GIVEN NAMES PQRSTUVWXYZ	GRANTEES	BOOK	PAGE	No. of Acres	BRIEF DESCRIPTION, LOCATION, ETC. ( Not Warranted )
DATE OF RECORD									
28568 Apr 19-1960	Fore		M. H.		Charlie J. McCall	648	406		Crook, Corstee, Plat 2. Lot 131, West Pine Lake
29708 29-1960	:		M. H.		Charles R. Hester <sup>et al</sup>	649	228		Brookwood, Gault Sp. Lot 88 Gault Drive -
29820 30-1960	:		M. H.		Annie L. Stone	649	242		Estates, Chick Spg. Sp. Lot 82 Pine Oak Dr. Hollydale
30503 May 7-1960	:		M. H.		Edward J. Rhinehart <sup>et al</sup>	649	508		Gault Sp. Lot 82 Gault Dr Brookwood
30553 " 9-1960	:		M. H.		Robert J. Newton	649	536		Englewood Est. Gault Sp. Lots 21+22, Cherokee Dr. Sec 13
31478 " 17-1960	:		M. H.		M. R. Sanders <sup>et al</sup>	650	347		Myrtle, Estates Lot 45 Wyoming Ave - Ave - Caroline Court.
31479 " 17-1960	:		M. H.		Leroy B. Payne, <sup>et al</sup>	650	349		Lot 224 Sec 2, Marlana
31477 " 17-1960	:		M. H.		G. A. Brooks, <sup>et al</sup>	650	352		Holly Vista, Chick Spg. Sp. Lot 1, Millerville Road.
31476 " 17-1960	:		M. H.		H. H. Curry, <sup>et al</sup>	650	353		Oxford Estates Lot 23, Caroline St.
31554 " 18-1960	:		M. H.		Lucy A. Cassele	650	377		Ave. Caroline Court. Lot 146 Sec 2, Manchester
32080 " 23-1960	:		M. H.		David M. Smith <sup>et al</sup>	651	9		Oxford Estates Lot 13, Griggs Dr.
32434 " 26-1960	:		M. H.		C. L. Corbette, <sup>et al</sup>	651	152		Brookwood, Gault Sp. Lot 23 Cambridge Dr
32433 " 26-1960	:		M. H.		Albert Batchelor, <sup>et al</sup>	651	151		1. Caroline Court. Lot 91 Manchester Ave. Sec
33012 June 1-1960	:		M. H.		Virginia C. Griggs	651	376		Est. Chick Spg. Sp. Lot 81 Pine Oak Dr. Hollydale
33011 " 1-1960	:		M. H.		Edward Gregory <sup>et al</sup>	651	378		Dr. Englewood Est. Gault Sp. Lot 484 Sec D Burmaster
33685 " 7-1960	:		M. H.		Elbert J. Eaddy, <sup>et al</sup>	652	161		Monticello Estates. Lot 49 South Monticello Rd.

# DIRECT or GRANTOR Index to Deeds — Greenville County, S. C.

REG. U. S. PAT. OFFICE *Chas. McCott* County Indexes Since 1888  
An Identifying Trade Mark

 Open at Proper Tab according to First Letter or Letters of Name and refer to Buff Sub-Index sheet for page reference.

Cott Family Name Index No. 75  
Copyright 1949 A-141580

FILE NUMBER	GRANTORS FAMILY NAMES	GIVEN NAMES ABCDEFGHIJ	GIVEN NAMES JKLMNO	GIVEN NAMES PQRSTUVWXYZ	GRANTEES	BOOK	PAGE	No. of Acres	BRIEF DESCRIPTION, LOCATION, ETC. ( Not Warranted )
DATE OF RECORD									
33682 June 7 1960	Jare		M. H.		M. B. McClelland et al	652	145		Jenn near Paris Lot 64 Wynette ave. Lincoln
33684 " 7 1960	"		M. H.		Charles B. Kolloman et al	652	151		Brookwood, Gantt Sp. Lot 27 Cambridge Dr.
34784 " 18 1960	"		M. H.		John J. Hoad, et al	652	519		Elizabeth Heights, Gantt Sp. Lots 50 51 + 52, Satterfield Dr.
34829 " 18 1960	"		M. H.		Addie B. Morton	652	523		Aire Estates, Gantt Sp. Lot 51, Sangamo Dr. Bel
34830 " 18 1960	"		M. H.		Mary B. Johnson	652	524		Blvd. Sec 2 Caroline Court. Lots 204 + 205 Manhattan
277 " 29 1960	"		M. H.		Clarence Moore et al	653	337		Lincoln Town - Lot 66 Wynette ave.
276 " 29 1960	"		M. H.		Roy Wade, et al	653	338		Sec. B. Englewood Est. Gantt Sp. Lot 67, Sec. B. Buffalo Dr.
719 July 5 1960	"		M. H.		Clarence George	653	537		below Piedmont - Lot 95 Monticello Ests.
1136 " 8 1960	"		M. H.		J. D. Crockett, Jr. et al	654	196		Marion Grove Subd. Lots 27 + 28 Ray St.
1685 " 14 1960	"		M. H.		L. J. Salas, et al	654	430		Englewood Est. Gantt Sp. Lot 2, Fairfield Rd. Sec. C.
1686 " 14 1960	"		M. H.		H. L. Benjamin, et al	654	427		Dr. Sec. 2, Bellwood Est. Lot 77, South Silver Lake
1825 " 14 1960	"		M. H.		R. W. Carter, et al	654	431		Estates. Lot 108 Caroline St. Fore
3036 " 28 1960	"		M. H.		M. H. Fore, Jr.	655	415		Laurel Hills Lot 24 Casa Loma St.
3034 " 28 1960	"		M. H.		Caroline Elizabeth Fore	655	416		Loma St., Laurel Hills Lot 26 Fairview Rd. + Casa
3036 " 28 1960	"		M. H.		Robert W. Nobles, et al	655	420		Englewood Est. Gantt Sp. Lot 32 Cherokee Dr. Sec. C.
3437 Aug 2 1960	"		M. H.		Eva M. King, et al	656	35		Wynette Estates Lot 69 Wisconsin ave.

# DIRECT or GRANTOR Index to Deeds — Greenville County, S. C.

Cott Family Name Index No. 75  
Copyright 1949 A-141580

Open at Proper Tab according to First Letter or Letters of  
Name and refer to Buff Sub-Index sheet for page reference.

Made by The Cott Index Company, Columbus, Ohio  
Mfg. Cott Patent Index Systems—M

7  
( )

FILE NUMBER	GRANTORS	GIVEN NAMES	GIVEN NAMES	GIVEN NAMES	GRANTEES	BOOK	PAGE	No. of Acres	BRIEF DESCRIPTION, LOCATION, ETC. ( Not Warranted )
DATE OF RECORD	FAMILY NAMES	ABCDEFGHIJ	IJKLMNOP	QRSTUVWXYZ					
3674 Aug 4-1960	Fare		M. H.		M. H. Fare, Jr.	656	141		Hymette Estate. Lot 39, Wyoming Ave.
3675 " 4-1960	"		M. H.		Caroline Elizabeth Fare	656	145		Hymette Estate. Lot 55, Wisconsin Ave.
3676 " 4-1960	"		M. H.		B. M. Chappell, et al	656	151		Holly Vista, Chick Spgs. Sp. Lot 74, Hardbriar Rd.
3677 " 4-1960	"		M. H.		Carolyn B Sawyer et al	656	152		Aire Estate, Grant Sp. Lot 46, Sangama Way Rd.
3645 " 4-1960	"		M. H.		David R. Belcher	656	154		Holtzclaw Est. Chick Spgs. Sp. Lot 57, Watkins Circle
4337 " 11-1960	"		M. H.		V. H. Lancaster, et al	656	433		St. Laurel Hills Lot 9 County Hwy. + Casa Loma
4336 " 11-1960	"		M. H.		John A. Davis, et al	656	434		Caroline Court Lot 25 Marlens Ave. Sea 1
4339 " 11-1960	"		M. H.		George L. Savage	656	432		Holly Vista, Chick Spgs. Sp. Lot 28 + 28 A, Old Indian Trail
4342 " 11-1960	"		M. H.		J. H. Watkins, et al	656	439		Laurel Hills Lot 27, Fairview Road
4338 " 11-1960	"		M. H.		B. M. Oliver, et al	656	435		Est Lot 45 County Rd, Pinewood
4340 " 11-1960	"		M. H.		Lillian L. Trotter, et al	656	436		Laurel Hills Lot 4, Casa Loma St
4341 " 11-1960	"		M. H.		F. E. Crain, et al	656	440		Laurel Hills Lot 25 Laurel Drive
4345 " 11-1960	"		M. H.		C. C. Wilson, et al	656	437		Caroline Court Lot 35 Marlens Ave. Sea 1
4640 " 15-1960	"		M. H.		Charles George	656	547		Est - Grove Sp. (Correction Deed) Lot 85 W. C. Hwy. Mountain
5961 30-1960	"		M. H.		Frank C. Carrum	657	535		Pinewood Estate Lot 67 Christie Dr
5960 " 30-1960	"		M. H.		H. D. Shedd	657	536		Holly Vista, Chick Spgs. Sp. Lots 42 + 43, Arrowhead Lane



# DIRECT or GRANTOR Index to Deeds — Greenville County, S. C.

REG. U. S. PAT. OFFICE *Chas McCath* County Indexes Since 1888  
An Identifying Trade Mark

Open at Proper Tab according to First Letter or Letters of Name and refer to Buff Sub-Index sheet for page reference.

Cott Family Name Index No. 75  
Copyright 1949 A-141580


FILE NUMBER	GRANTORS FAMILY NAMES	GIVEN NAMES ABCDEFGHIJ	GIVEN NAMES JKLMNO	GIVEN NAMES PQRSTUVWXYZ	GRANTEES	BOOK	PAGE	No. of Acres	BRIEF DESCRIPTION, LOCATION, ETC. ( Not Warranted )
DATE OF RECORD									
5994 Aug. 30-1960	Jones		M. H.		McLain Hall	657	538		Acres Estate, Grant Jp. Lot 26 Cumbrell Indil, Bel
6228 Sep 1-1960			m. H.		Duke Power Co.	658	61		Right of Way. Pinewood Estates.
6654 " 7-1960	"		M. H.		Joseph C. Long et al	658	270		Lot 14, Myrtle Way Acres, Grant Jp.
6965 9-1960	"		M. H.		William Thomas Shaw	658	363		Lot 106, Walsey Dr, Augusta
7236 " 13-1960	"		M. H.		W. H. Hester, et al	659	477		Woodlawn & Ridge Lot 24, West Ridge Dr,
7235 " 13-1960	"		m. H.		H. J. Bradley, et al	659	489		Englewood & Sta., Grant Jp. Lot 120, Walsey Dr, Grant Jp.
7234 " 13-1960	"		M. H.		Walter H. Hester, et al	659	473		6 Acres Lot 1, Myrtle Way, Myrtle
7237 " 13-1960	"		M. H.		Frank E. Grant	659	504		5 Acres Lot 4, Myrtle Way, Myrtle
7486 15-1960	"		M. H.		Agnes Legg Butterworth	659	13		Sec. 1, Caroline Court. Lot 101, Manchester Ave.
8501 27-1960	"		M. H.		Mary Fuller Ashmore	659	456		Laurel Dr., Laurel Hills. Lot 28 Fairview Rd. & Hollyplan Estate.
8701 29-1960	"		M. H.		J. J. Thornton, et al	659	537		Lot 76, Hutton Circle Marion Grove
8700 29-1960	"		M. H.		Charlie Bridges	659	538		Lots 67 & 68, Holly Dr. Bellwood Est. Sec 1
4433 Oct 7-1960	"		M. H.		Stella Oxendine	660	288		Lot 35, Oxford Blvd. Bellwood Est. Paris Jp.
10263 17-1960	"		M. H.		J. J. Freeman, et al	661	84		Lot 97, Wildwood Dr. Sec 2 Brookwood Grant Jp.
10264 17-1960	"		M. H.		W. H. Pilgrim	661	85		Lot 21, Cambridge Dr. Belmontville Est.
10424 " 18-1960	"		M. H.		Clarence George et al	661	174		Lot 84, North Monticello

# DIRECT or GRANTOR Index to Deeds — Greenville County, S. C.

To locate names, open at SURNAME INITIAL TAB and refer to Buff Sub-Index sheet for page reference.

FILE NUMBER	GRANTORS	GIVEN NAMES	GIVEN NAMES	GIVEN NAMES	GRANTEES	BOOK	PAGE	No. of Acres	BRIEF DESCRIPTION, LOCATION, ETC. ( Not Warranted )
DATE OF RECORD	FAMILY NAMES	ABCDEFGH	IJKLMNO	PQRSTUVWXYZ					
12862									Bellwood Estates
Nov 15-1960	Fore		M. H.		Benny C. Maxwell	662	513		Lot 90 Sec. 2, Surrencydale Dr.
13149									Dr. Laurel Hills - Chk Spg. Sp.
Nov. 18-1960	'		M. H.		Greenville County	663	190		Strip - Casa Loma St + Laurel
13491									Marion's Grove Subd.
" 23-1960	"		M. H.		James E. Hilliard	663	358		Lots 47 + 48, Camden Dr.
14689					et al				Hollydale Estates
Dec. 7-1960	'		M. H.		R. M. Englemann	664	226		Lot 27, Katana Circle
14687									Crosbywood South Sp.
" 7-1960	'		M. H.		R. L. Smith, et al	664	227		Lot 79, South Dr.
14686									Augusta Acres South Sp.
" 7-1960	'		M. H.		Wray C. Dixon	664	228		Lot 246, Chatham Dr.
14688									Rolando Hills
" 7-1960	'		M. H.		Dallas Greer, et al	664	230		Lot 4, Blk B. Earle Dr.
15379									Bellwood Est Paris - Sp
" 15-1960	"		M. H.		H. P. Crow, et al	664	477		Lot 91, Surrencydale Dr. Sec. 2
16261					et al				Valencia Estate
" 28-1960	"		M. H.		H. H. Riddleberger, Jr	665	227		Lot 79, Seville St.
16263									Valencia Estate -
" 28-1960	'		M. H.		M. H. Fore Jr	665	237		Lot 4, Valencia Dr.
16854					Thomas, et al				Fore Estates
Jan. 5-1961	"		M. H.		Hillie Wade Hampton	666	27		Lot 35, Lockman Dr.
17148									Sp. Fore Estates
" 9-1961	'		M. H.		J. J. Ester, et al	666	124		Lots 119 + 120, Caroline
17392									Pinecrest Estates
" 11-1961	"		M. H.		Agnes B. Hurnicutt	666	212		Lot 88, Pinewood Dr.
17774									Englewood Est. Quatt Sp.
" 16-1961	"		M. H.		H. F. Ashley	666	338		Lot 111, Sec. A, Hopdine Rd.
18082									Valencia Estates
" 19-1961	'		M. H.		L. A. West, et al	666	471		Lot 54, Valencia Dr.
18084									Fore Estates
" 19-1961	'		M. H.		Myrtle L. Sims	666	472		Lot 68, Park Blvd.

# DIRECT or GRANTOR Index to Deeds — Greenville County, S. C.


 To locate names, open at SURNAME INITIAL TAB and refer to Buff Sub-Index sheet for page reference.

FILE NUMBER DATE OF RECORD	GRANTORS FAMILY NAMES	GIVEN NAMES ABCDEFGH	GIVEN NAMES IJKLMNO	GIVEN NAMES PQRSTUWXYZ	GRANTEES	BOOK	PAGE	No. of Acres	BRIEF DESCRIPTION, LOCATION, ETC. ( Not Warranted )
18083 Jan 19-1961	Fore		M. W.		<i>et al</i> Hugh Dallett	666	473		Rolando Hills. Lots 2+3, Blk B, Earle Dr.
19150 Feb. 1, 1961	"		M. H.		E. L. Allen, <i>et al</i>	667	282		Brookwood, Grant's Sp. Lot 73, Grant's Dr.
19148 1-1961	"		"		Georgette Lynn	667	276		Kynette Estates Lots 90+91, Hirston Ave.
19147 1-1961	"		"		Leland S. Pearson	667	278		Dr. Englewood Est. Grant's Sp. Lots 64+73, Sec B, Buffalo
19149 1-1961	"		"		Carmel Elizabeth Fore	667	309		Valencia Estates. Lots 77+91, Seville Rd.
20352 15-1961	"		"		Dr. Reid Nunnicutte	668	215		Dr. Rolando Hills Lots 9+10, Blk. B, Maxwell
20356 15-1961	"		"		<i>et al</i> Junius R. Smith's Dr.	668	216		Bel Aire Estates, Grant's Sp. Lot 69, Maxwell Way
20350 15-1961	"		"		<i>et al</i> George R. Campbell	668	217		Westclaw Est. Chick's Page Sp. Lot 23, Marsman Dr.
20357 15-1961	"		"		<i>et al</i> Cecil W. Harbison	668	218		Englewood Est. Grant's Sp. Lot 23, Burbank Dr., Sec. A
20353 15-1961	"		"		Hollis M. Gibson	668	224		Bellwood Est. Paris <sup>W.D.</sup> Sp. Lot 139 Bellwood Rd. Sec. 2
20354 15-1961	"		"		<i>et al</i> Thornie Harrelson	668	232		Elizabeth's Heights Grant's Sp. Lot 61, Butterfield Dr.
20351 15-1961	"		"		H. L. Barnes, <i>et al</i>	668	236		Valencia Estates. Lot 34, Barcelona St.
20354 15-1961	"		"		H. L. Barnes, <i>et al</i>	668	235		Valencia Estates. Lot 35, Barcelona St.
20357 15-1961	"		"		H. L. Barnes, <i>et al</i>	668	239		Valencia Estates. Lot 33, Barcelona St.
20355 15-1961	"		"		<i>et al</i> Peter Carodemos	668	240		Sec. 2, Bellwood Est. Paris <sup>W.D.</sup> Sp. Lot 73, Sunnyvale Dr.
22247 Feb. 10-1961	"		"		<i>et al</i> James R. Kerns	669	481		Gandy Ave. Lincoln Down. Lot 108 Kynette Ave Lot 135

# DIRECT or GRANTOR Index to Deeds — Greenville County, S. C.

To locate names, open at SURNAME INITIAL TAB and refer to Buff Sub-Index sheet for page reference.

FILE NUMBER	GRANTORS	GIVEN NAMES	GIVEN NAMES	GIVEN NAMES	GRANTEES	BOOK	PAGE	No. of Acres	BRIEF DESCRIPTION, LOCATION, ETC. (Not Warranted)
DATE OF RECORD	FAMILY NAMES	ABCDEFGHIJ	IJKLMNOP	QRSTUVWXYZ					
22680 Mar. 15-1961	Fore		M. W.		Greenville County	670	41		Streets - Valencia Dr. - Saville Dr. Grenada St. + Barcelona St. Oregon St. + Doledo St. - Valencia East
22819 " 16-1961	"		"	"	C. N. Spencer, et al	670	85		Valencia Estates. Pot 23 Valencia Dr.
22820 " 16-1961	"		"	"	Lain E. Childress	670	86		Rolanda Hills - Lot 7, Lot - Perry Court - Block D
22818 " 16-1961	"		"	"	et al Marion Timmons	670	87		Caroline Court. Lot 12 W. S. Hwy. - Sec. 1 Marion Grove Subd.
22821 " 16-1961	"		"	"	Elizabeth B. Gainer	670	88		Lots 29 & 30. Ray St. - Hollylaw Estd. - Chick Spg. Sp.
23110 " 21-1961	"		"	"	J. M. Myrie, et al	670	282		Lot 29, Huttons Circle. Hynette Estates.
23723 " 28-1961	"		"	"	H. H. Hendrix	670	491		Lot 26 Grove Rd. Valencia Estates -
23724 " 28-1961	"		"	"	Fate B. Everett, et al	670	492		Lot 22, Valencia Dr. - Sec 2 Carolina Court
24349 Apr. 4-1961	"		"	"	H. S. Addy, et al	671	234		Lot 130, Manchester, Ave. Bel Aire Estd. - Gault Sp.
24677 " 7-1961	"		"	"	et al Albert C. Gilliland	671	340		Lot 54, Langano Dr. Elizabeth, 19th. Gault Sp.
25229 " 13-1961	"		"	"	Harland A. Patton	671	557		Lot 36, Satterfield Dr. Marion Grove. Subd.
26260 " 25-1961	"		"	"	Killie L. Styles	672	383		Lots 17 & 18, Marions St. Knox Subd.
26261 " 25-1961	"		"	"	H. G. Young, et al	672	374		Lot 9, Marions St., Marions Grove Subd.
26261 " 25-1961	"		"	"	H. G. Young, et al	672	373		Lot 8, Camden Dr., Marions Estates, Chick Spg. Sp.
26542 " 27-1961	"		"	"	Frances M. Call, et al	672	454		Lot 32, Moultrie Dr. - Hollylaw

# DIRECT or GRANTOR Index to Deeds — Greenville County, S. C.

To locate names, open at SURNAME INITIAL TAB and refer to Buff Sub-Index sheet for page reference.

FILE NUMBER DATE OF RECORD	GRANTORS FAMILY NAMES	GIVEN NAMES ABCDEFGH	GIVEN NAMES IJKLMNO	GIVEN NAMES PQRSTUVWXYZ	GRANTEES	BOOK	PAGE	No. of Acres	BRIEF DESCRIPTION, LOCATION, ETC. ( Not Warranted )
27901 May 12, 1961	Fore		M. H.		Archie L. Morgan <sup>et al</sup>	673	401		Estates, Grantt Sp. Lot 73, Parkway Hwy, Bel Aire
27902 " 12, 1961	"		M. H.		E. A. Johnson, et al	673			Marion Grove Subd. Lot 4 & 4, Camden Dr.
27923 " 12, 1961	"		M. H.		B. S. Culpepper, et al	673	403		Lot 72, Oak Blk. - 1st Est.
27904 " 12, 1961	"		M. H.		Lisa H. Budgett, et al	673	404		Bel Aire Est. Grantt Sp. Lot 81, Ocala Hatchie Trail
27905 " 12, 1961	"		M. H.		Roma Mason	673	405		Pickens St., Blk. W, Riverside Lots 1, 2 & 3, Columbia Ave. &
29521 " 30-1961	"		M. W.		David H. Orr, et al.	675	23		Heights, Grantt Sp. Lot 47, S. Pittfield Dr. & 1/2 th
29744 June 1, 1961	"		M. H.		Linda Ellen McKinney	675	97		Valencia Estates Lot 19, Valencia Dr.
29745 " 1, 1961	"		M. H.		Roy D. Hoode, et al	675	98		Plot 2, Caroline Court Lot 214, Marlana Ave.
30354 " 8-1961	"		M. H.		Roy C. McCall, Jr. et al	675	349		Elizabeth Heights, Grantt Sp. Lot 48, Satterfield Dr.
30843 " 14, 1961	"		M. H.		Albert J. Jameson <sup>et al</sup>	676	11		Sec 1, Caroline Court Lot 112, Mansfield Ave
30876 " 14-1961	"		M. H.		Paul J. Morgan, <sup>et al</sup>	676	16		Bel Aire Estates, Grantt Sp. Lot 60, Parkway Hwy
31046 " 16-1961	"		M. H.		John B. Benton, <sup>et al</sup>	676	112		Bel Aire Estates, Grantt Sp. Lot 32, Ocala Hatchie Trail
123 " 27-1961	"		M. H.		H. H. Windell, et al	676	406		Valencia Estates Lot 2, County Hwy.
223 " 28-1961	"		M. H.		R. P. Garvin, et al	676	463		Valencia 1st Est. Lot 39, Barcelona St.
1324 July 11, 1961	"		M. H.		Edith H. Salisbury	677	418		Sec. 2, Caroline Court Lot 164, Menbatten Blvd.
1325 " 11-1961	"		M. H.		William A. Talley <sup>et al</sup>	677	463		Grove Subd. Lot 24, Ray St. Marion



# DIRECT or GRANTOR Index to Deeds — Greenville County, S. C.

7

Cott Family Name Index No. 75  
Copyright 1949 A-141580

Open at Proper Tab according to First Letter or Letters of  
Name and refer to Buff Sub-Index sheet for page reference.

Made by The Cott Index Company, Columbus, Ohio  
Mfg. Cott Patent Index Systems—M

FILE NUMBER	GRANTORS FAMILY NAMES	GIVEN NAMES ABCDEFGHIJ	GIVEN NAMES JKLMNO	GIVEN NAMES PQRSTUVWXYZ	GRANTEES	BOOK	PAGE	No. of Acres	BRIEF DESCRIPTION, LOCATION, ETC. (Not Warranted)
2591									
July 25-1961	Fore		M. W.		Eva L. Pitchard	678	437		Vista, Chick Spg. Sp. Lot 6 Millvale Road Holly
3380									Belvue Estate, Gault Sp.
Aug 3-1961			" "		J. D. Rainer, Jr. et al	679	197		Lot 11, Staunton Bridge
3379			" "		et al				Holly Vista, Chick Spg. Sp.
3-1961			" "		Ernest L. Field, Jr.	679	198		Lot 69, Woodbriar Rd.
3381									Belwood Estate
3-1961			" "		Elizabeth Biresidine	679	199		Lot 32 Oxford Bridge Subd.
3485			" "						Lot 67, Lumbus Trail Belvue Estate
4-1961			" "		Marie Alice Barfield	679	280		Lot 14, Staunton Bridge Rd.
4041			" "						De - Fore Estates
11-1961			" "		D. G. Jeter, et al	679	505		Lots 123 + 124, Lockman
4042			" "		et al				De - Fore Estates
11-1961			" "		Jack E. Jenkinson	679	506		Lots 92 + 93, Lockman
5497			" "						Belwood Est. Park + Sp.
28-1961			" "		Viola Phillips	680	537		Lot 62, Silver Lake Drive
5499			" "						Marion Grove Subd.
28-1961			" "		Ruby F. Parker, et al	680	538		Lots 5 + 6, Old Grove Rd.
5500			" "						Lincoln Town
28-1961			" "		R. L. Neal, et al	680	539		Lot 169, Handy Ave.
5498			" "						Lincoln Town
28-1961			" "		D. V. Whelchel, et al	680	540		Lot 144, Handy Ave.
6859			" "						Fore Est. Subd.
Sept 13-1961			" "		Leonard Childrens	682	21		Lot 52, Lockman Drive
6858			" "						Chick Spg. Sp.
13-1961			" "		H. H. Copeland	682	22		Lot 3, Beverly Road
7443			" "						De - Marion Grove Subd.
20-1961			" "		R. B. Langston	682	282		Lots 56 + 57, Camden
8739			" "		et al				De, Sec 2, Bellwood Estate
Oct 4-1961			" "		H. Glenn Abrams	683	322		Lot 80, South Silver Lake
9404			" "						Lincolnton
11-1961			" "		Hannah Jordan	684	37		Lot 31, Bell Ave.

# DIRECT or GRANTOR Index to Deeds — Greenville County, S. C.

REG. U. S. PAT OFFICE *Chas McCotts* County Indexes Since 1888 An Identifying Trade Mark

Open at Proper Tab according to First Letter or Letters of Name and refer to Buff Sub-Index sheet for page reference.

Cott Family Name Index No. 75  
Copyright 1949 A-141580

FILE NUMBER DATE OF RECORD	GRANTORS FAMILY NAMES	GIVEN NAMES ABCDEFGH	GIVEN NAMES IJKLMNO	GIVEN NAMES PQRSTUVWXYZ	GRANTEES	BOOK	PAGE	No. of Acres	BRIEF DESCRIPTION, LOCATION, ETC. ( Not Warranted )
9405 Oct. 11-1961	Fore		M. H.		Virginia B. Duncan	684	38		Elizabeth Hgts. Gantt Tp. Lot 10 Satterfield Dr.
9403 " 11-1961	"		M. H.		G. A. Farmer, et al	684	44		Bellwood Est. Paris Tp. Lot 140 Bellwood Rd. Sec 2
9527 " 12-1961	"		M. H.		Eloise Gladys Young	684	96		Valencia Estates Lot 8 Valencia Dr.
10671 " 25-1961	"		M. H.		Allen M. Daigle,	685	39		Sec 2 Bellwood Estates Lot 119 Bellwood Rd.
10670 " 25-1961	"		M. H.		Virgie Lynn Bishop	685	40		Hollyvista, Chick Spgs. Tp. Lots 29+30 Arrowhead Lane,
10672 " 25-1961	"		M. H.		Mystle H. Bowling	685	41		Heights Gantt Tp. Lots 23+24 Satterfield Dr. Elizabeth
11266 Nov. 1-1961	"		M. H.		C. O. Riddle, et al	685	345		Sec 2 Bellwood Ests. Paris Tp. Lot 138 Bellwood Rd.
11768 " 7-1961	"		M. H.		Elsie Dempsey	686	32		Elizabeths Heights, Gantt Tp. Lot 25 Satterfield Dr. Sec 2
12121 " 10-1961	"		M. H.		Mary J. Kinclley	686	197		Sec 2 Bellwood Est. Paris Tp. Lot 134 West Silver Lake Dr.
13118 " 22-1961	"		M. H.		C. H. Gosnell, et al	687	51		Hollyclaw Est. Chick Spgs. Tp. Lot 5 Hollyclaw Road
13409 " 25-1961	"		M. H.		Florence P. Cresley	687	230		Elizabeths Heights, Gantt Tp. Lots 46+53 Satterfield Dr.
14473 Dec. 8-1961	"		M. H.		Dale C. Nelson	688	115		Orford Estates Lot 53 Caroline St.
14474 " 8-1961	"		M. H.		H. Z. Bailey, et al	688	116		Hollyclaw Est. Chick Spgs. Tp. Lots 99+100 Pine Oak Dr.
16710 Jan. 5-1962	"		M. H.		Ruth Virginia Moore	689	489		Lincoln Town Lot 168 Sandy Ave.
16709 " 5-1962	"		M. H.		Gloria P. Sarraf	689	490		Orford Estates Lot 36 Caroline St.
17822 " 18-1962	"		M. H.		Eddie H. Shealy, et al	690	485		Hollyclaw Est. Chick Spgs. Tp. Lot 96 Pine Oak Dr.

# DIRECT or GRANTOR Index to Deeds — Greenville County, S. C.

To locate names, open at SURNAME INITIAL TAB and refer to Buff Sub-Index sheet for page reference.

FILE NUMBER	GRANTORS	GIVEN NAMES	GIVEN NAMES	GIVEN NAMES	GRANTEES	BOOK	PAGE	No. of Acres	BRIEF DESCRIPTION, LOCATION, ETC. (Not Warranted)
DATE OF RECORD	FAMILY NAMES	ABCDEFGH	IJKLMNO	PQRSTUVWXYZ					
17821 Jan. 18, 1962	Jore		M. H.		Douglas Green, et al	690	484		Sec 2, Carolina Court Lot 180, Manhattan Blvd.
18948 Feb. 1, 1962			M. H.		J. M. Gambrell, et al	691	344		Hollylaw Estates Lot 55, Watkins Circle
19254 5-1962			"		R. L. Blitch, et al	691	429		Angusta Arce, Gantt Tp. Lot 202, Jasper Drive - Jore Estates.
19257 5-1962			"		James S. Osborn, et al	691	430		Lot 24, Polk Blvd - Silver Lake Dr. - Bellwood Ests. Sec. 1.
19255 5-1962			"		H. D. Cogler, et al	691	431		Lot 2, Rutherford Rd. + South Estates, Gantt Tp.
19253 5-1962			"		James L. Wilson, et al	691	432		Lot 63, Haydon Way, Bel air Valencia Estates.
19256 5-1962			"		James C. Young, et al	691	433		Lot 62, Valencia Dr. - Marion Grove.
19252 5-1962			"		Ray H. Barner, et al	691	434		Lot 81, Marion St. - Pinewood Est.
19251 5-1962			"		J. E. Raines, et al	691	435		Lot 30, Kynette Way - Lot 75, Woodman Ave. Kynette Est.
19943 13-1962			"		Margaret M. Haldrop, et al	692	151		Lot 44, Wyoming Ave. + Marion Grove Subd.
19944 13-1962			"		Joe N. Randall	692	152		Lot 46, Camden Dr. - + Belle St. Brookwood, Gantt Tp.
19946 13-1962			"		Lila M. Phokis	692	153		Lots 112, 113 + 114, Gantt Dr. Angusta Arce, Gantt Tp.
19940 13-1962			"		J. H. Pearson, et al	692	154		Lot 127, Patton Drive - Dr. Englewood Est. Gantt Tp.
19941 13-1962			"		J. E. Chestwood, et al	692	155		Lot 495, Sec. D. Sumner Rd. - Monticello Estates.
19942 13-1962			"		Gladys Castleberry, et al	692	156		Lot 72, North Monticello Marion Grove.
19945 13-1962			"		Joe N. Randall, et al	692	170		Lot 1, Old Grove Road.

# DIRECT or GRANTOR Index to Deeds — Greenville County, S. C.

To locate names, open at SURNAME INITIAL TAB and refer to Buff Sub-Index sheet for page reference.

FILE NUMBER DATE OF RECORD	GRANTORS FAMILY NAMES	GIVEN NAMES ABCDEFGH	GIVEN NAMES IJKLMNO	GIVEN NAMES PQRSTUVWXYZ	GRANTEES	BOOK	PAGE	No. of Acres	BRIEF DESCRIPTION, LOCATION, ETC. ( Not Warranted )
20283 Feb. 16-1962	Fore	C. C., et al			<i>et al</i> Mack Durham	692	329	41 1/2	acres, Meadow Creek,
"	"	Annie Mae, et al			"	692	329	34 1/4	acres, Meadow Fork Creek use parts, also 2 acres, Saluda Sp.
20601 " 20-1962	"		M. H.		Stella M. Callahan	692	477		Englewood Est. Hunt Sp. Lot 487, Rumaster Dr. Sec. D.
20602 " 20-1962	"		M. H.		<i>et al</i> Orla J. Nielsen	692	478		Jose Estates Lot 20, Caroline St.
20598 " 20-1962	"		M. H.		James R. Shelton	692	479		Wynette Estates Lot 71, Wisconsin Ave.
20599 " 20-1962	"		M. H.		Julia Wardrip	692	480		Trail, Holly Vista, Chick Spg. Sp. Lots 19+20, Old Indian
20603 " 20-1962	"		M. H.		<i>et al</i> George H. Bailey	692	481		Enoree Court, Holly Vista, Chick Spg. Sp. Lots 35+36, Arrowhead Lane, Lot 51
20600 " 20-1962	"		M. H.		Lee Duppin, <i>et al</i>	692	482		Dr. Bellwood Est. Sec. 1 Lot 70, South Silver Lake
21850 Mar. 6-1962	"		M. H.		<i>et al</i> Carroll C. Garrett	693	467		Lot 17, Rutherford Rd. Brookwood, Hunt. Sp.
22044 Mar. 8-1962	"		M. H.		H. M. Patterson, <i>et al</i>	693	546		Lot 62, Harvard Dr. Laurel Hills
23162 " 20-1962	"		M. H.		Nannie Mae Pratt	694	433		Lot 20, Laurel Dr. blk. 1, Bellwood Estates
23167 " 20-1962	"		M. H.		C. H. Archer, <i>et al</i>	694	434		Lot 8, Rutherford Rd. Bel Air Est. Hunt Sp.
23164 " 20-1962	"		M. H.		<i>et al</i> William B. Nash	694	435		Lot 17, Staunton Bridge Rd., Est. Chick Spg. Sp.
23165 " 20-1962	"		M. H.		James H. Wiley, <i>et al</i>	694	436		Lot 91, Pine Oak Dr., Hollycane Pinewood Estates
23166 " 20-1962	"		M. H.		<i>et al</i> Harold B. Phillips	694	437		Lot 21, Pinewood Dr. Bellwood Est. Sec. 1
23168 " 20-1962	"		M. H.		<i>et al</i> Oscar R. Miller, Jr.	694	438		Lot 43, Oxford Blvd.

# DIRECT or GRANTOR Index to Deeds — Greenville County, S. C.

Cott Family Name Index No. 75  
Copyright 1949 A-141580

Open at Proper Tab according to First Letter or Letters of  
Name and refer to Buff Sub-Index sheet for page reference.

Made by The Cott Index Company, Columbus, Ohio  
Mfg. Cott Patent Index Systems—M

FILE NUMBER	GRANTORS	GIVEN NAMES	GIVEN NAMES	GIVEN NAMES	GRANTEES	BOOK	PAGE	No. of Acres	BRIEF DESCRIPTION, LOCATION, ETC. ( Not Warranted )
DATE OF RECORD	FAMILY NAMES	ABCDEFGHIJ	IJKLMNO	PQRSTUVWXYZ					
23773 Feb. 27, 1962	Fore		M. H.		<i>et al</i> E. M. Bowman	695	159		Valencia Est. Lot 32, Barcelona St.
23902 " 28, 1962	"		"		Lelia Grace Hester	695	205		Holtzclaw Est., Chick Spg. Sp. Lot 74, Watkins Circle
23903 " 28, 1962	"		"		E. J. Haight, <i>et al</i>	695	206		Oxford Estates Lot 52, Caroline St
23904 " 28, 1962	"		"		<i>et al</i> David O. Brown	695	207		Dy. Sec. 2, Bellwood East Lot 130 West Silver Lake
23905 " 28, 1962	"		"		<i>et al</i> John M. Franklin	695	208		Laurel Hills Lot 18, Laurel Dr.
23906 " 28, 1962	"		"		Charles J. Hall, <i>et al</i>	695	209		Lot 1, Pinewood Estates Town, near Paris
23907 " 28, 1962	"		"		<i>et al</i> Joe E. Redmond	695	210		Lot 170, Gandy Ave, Lincoln Dr. Bellwood Est. Sec. 2
23908 " 28, 1962	"		"		<i>et al</i> Shirley Holland	695	219		Lot 127, W. W. Silver Lake 2, Bellwood Est. Paris Sp.
25002 Apr 10, 1962	"		"		<i>et al</i> Anderson H. Hatter	696	64		Lot 93, Sunny Dale Dr, Sec Bellwood Est. Paris Sp.
25004 " 10, 1962	"		"		Paul L. Saffrett, <i>et al</i>	696	66		Lot 111, Bellwood Rd. Sec. 2 Sec. 1, Bellwood Est. Paris Sp.
25003 " 10, 1962	"		"		H. G. Jones, <i>et al</i>	696	65		Lot 16, Rutherford Rd. Laurel Hills
25001 " 10, 1962	"		"		Margaret J. Wilson	696	63		Lot 37, Laurel Drive Lincoln Town
25000 " 10, 1962	"		"		Algimell Redmond	696	62		Lots 166 + 167, Gandy Ave. 1, Carolina Court
24999 " 10, 1962	"		"		Wesley B. Eberhardt	696	61		Lot 48, Marlboro Ave, Sec Greenwood Est.
25950 " 13, 1962	"		"		Ruth A. Waddell	696	200		Lot 50, Earlene Dr. Rd. Sec. 2, Bellwood Est. Paris Sp.
26129 " 23, 1962	"		"		J. L. Huffman, Jr.	696	484		Lots 7 + 8, Strampton Bridge



# DIRECT or GRANTOR Index to Deeds — Greenville County, S. C.

REG. U. S. PAT. OFFICE *Chas. McCott* County Indexes Since 1888 An Identifying Trade Mark

Open at Proper Tab according to First Letter or Letters of Name and refer to Buff Sub-Index sheet for page reference.

Cott Family Name Index No. 75  
Copyright 1949 A-141580

FILE NUMBER DATE OF RECORD	GRANTORS FAMILY NAMES	GIVEN NAMES ABCDEFGH	GIVEN NAMES IJKLMNO	GIVEN NAMES PQRSTUVWXYZ	GRANTEES	BOOK	PAGE	No. of Acres	BRIEF DESCRIPTION, LOCATION, ETC. ( Not Warranted )
26756 Apr 28 1962	Fore	Annie	et al		Ray Pruitt, et al	697	127	42	Saluda Tp. acres Ridge Road. Dr. Sec. 2, Bellwood Est.
27074 May 2 1962	"		M. H.		Blanche E. Fore	697	263		Lot 126 West Silver Lake Valencia Est.
27076 " 2 1962	"		M. H.		Edgar Swester, et al	697	264		Lot 57, Leeds St Brookwood, Knott Sp.
27077 " 2 1962	"		M. H.		C. E. Bennett, et al	697	249		Lot 43, Knott Drive Bellwood Est. Paris Sp.
27075 " 2 1962	"		M. H.		Lucile H. Charis	697	250		Lot 27 Oxford Blvd. Elizabeth Hgts, Gantt Tp.
27893 " 11 1962	"		M. H.		James C. Brogan	698	49		Lot 32 Satterfield Dr. Pinewood Estates -
27872 " 11 1962	"		M. H.		Carolyn E. Staton	698	50		Lot 60 Earlene Drive Dr. Sec 2, Bellwood Est.
27874 " 11 1962	"		M. H.		Clifford J. F. Cobb	698	65		Lot 160 West Silver Lake Sec. 1, Caroline Court.
29600 " 30 1962	"		M. H.		Margorie S. Langford	699	159		Lot 75 Manhattan De - Fore Estates.
29605 " 30 1962	"		M. H.		R. L. Winchester	699	160		Lot 42 Lockman De -
29602 " 30 1962	"		M. H.		Archie L. Medlin	699	161		Lot 85 Gantt De - Gantt Tp. Haltzman Est. Chick Spgs. Tp.
29601 " 30 1962	"		M. H.		E. C. Poverre, et al	699	162		Lot 64 Mathys Circle Dr. Sec 2, Bellwood Est.
29604 " 30 1962	"		M. H.		Sarah Edith Brown	699	163		Lot 150 West Silver Lake Holtzman Est.
29603 " 30 1962	"		M. H.		Nathan Ellerbee, et al	699	164		Lot 34 Moultrie De - Fore Ests. Subh.
31724 June 22 1962	"		M. H.		Ollie Mae Lurie	700	497		Lot 26 Polk Blvd - Sec. 2, Caroline Court.
31726 " 22 1962	"		M. H.		Homer M. Jumbler	700	498		Lot 131, Manchester Ave.

# DIRECT or GRANTOR Index to Deeds — Greenville County, S. C.

Cott Family Name Index No. 75  
Copyright 1949 A-141580


Open at Proper Tab according to First Letter or Letters of  
Name and refer to Buff Sub-Index sheet for page reference.

Made by The Cott Index Company, Columbus, Ohio  
Mfg. Cott Patent Index Systems—M

FILE NUMBER	GRANTORS	GIVEN NAMES	GIVEN NAMES	GIVEN NAMES	GRANTEES	BOOK	PAGE	No. of Acres	BRIEF DESCRIPTION, LOCATION, ETC. (Not Warranted)
DATE OF RECORD	FAMILY NAMES	ABCDEFGHIJ	IJKLMNOP	QRSTUVWXYZ					
31725 June 22, 1962	Fore		M. H.		<i>et al</i> John H. Shealey	700	499		Apple Ests. Subd. Lot 34, Lockman Drive
31727 " 22-1962			M. H.		B. J. Bell, <i>et al</i>	700	500		Brookwood Subd. Lot 58, Harvard Dr.
357 " 29-1962			M. H.		C. F. Putman	701	209		Woodland Range, Cleveland Sp. 1/2 Lot 101, Belmont Drive
1608 July 13, 1962			M. H.		C. H. Cooper <i>et al</i>	702	207		Hollyclaw Estates - Lot 15, Marsmen Drive -
1610 " 13-1962			M. H.		<i>et al</i> S. M. McLondon	702	208		Sec. 2, Englewood Est. Gault Sp. Lot 85, Overlook Dr -
1613 " 13-1962			M. H.		<i>et al</i> Lawrence A. Jordan	702	209		Hollyclaw Ests - Lot 63, Watkins Circle
1614 " 13-1962			M. H.		<i>et al</i> Owen L. Livingston	702	210		Sec. 2, Caroline Court. Lot 260, Marlena ave -
1611 " 13-1962			M. H.		Ola D. Couch	702	212		Hollyclaw Est. Chick Spgs. Sp. Lot 38, Marsmen Dr -
1609 " 13-1962			M. H.		Robbie C. Maas	702	213		Hollyclaw Est. Lot 62, Watkins Circle
1612 " 13-1962			M. H.		E. H. Ammons	702	214		Piedmont Est. Lot 62, Loftis Road -
1607 " 13-1962			M. H.		<i>et al</i> George L. Wilson, Jr.	702	216		Rutherford Rd. Bellwood Est. Sec. 1 Lots 40, 41 + 42, Orford Blvd. +
2571 " 24-1962			M. H.		Mildred J. Byce	703	27		Lot 103, Columbia, ave. Bellwood Est. - Sec. 1
2852 " 27-1962			M. H.		Peggy Finley	703	209		Lot 48, Orford Blvd.
4660 Aug 16, 1962			M. H.		Pearline Statton	704	414		Sec. 2, Caroline Court. Lot 179, Mandatton Blvd.
4662 " 16-1962			M. H.		J. C. DuBose, <i>et al</i>	704	415		Hynette Estates Lot 74, Wisconsin ave -
4664 " 16-1962			M. H.		H. J. Smith, <i>et al</i>	704	416		Onewood Estates Lot 38, Hynette Way.

# DIRECT or GRANTOR Index to Deeds — Greenville County, S. C.

REG. U. S. PAT. OFFICE *Chas McCott* County Indexes Since 1888 An Identifying Trade Mark

 Open at Proper Tab according to First Letter or Letters of Name and refer to Buff Sub-Index sheet for page reference.

Cott Family Name Index No. 75  
Copyright 1949 A-141580

FILE NUMBER DATE OF RECORD	GRANTORS FAMILY NAMES	GIVEN NAMES ABCDEFGH	GIVEN NAMES IJKLMNO	GIVEN NAMES PQRSTUVWXYZ	GRANTEES	BOOK	PAGE	No. of Acres	BRIEF DESCRIPTION, LOCATION, ETC. ( Not Warranted )
4663 Aug. 16-1962	Fore		M. H.		S. C. Stroud, et al	704	417		Englewood Est. Gault Jp Lot 53 Sec B Englewood Dr.
4665 " 16-1962	"		M. H.		et al Claude L. Greene	704	418		Pinewood Estates Lot 71 Pinewood Dr.
4666 " 16-1962	"		M. H.		et al William Peter	704	419		Hollyglaw Estates Lot 68 Watkins Circle
4661 " 16-1962	"		M. H.		Carl Smith, et al	704	420		Lane, Holly Vista Lots 33 & 34 Arrowhead
5658 " 28-1962	"		M. H.		Elizabeth Parnell	705	331		Sec. 2, Caroline Court Lot 124 Manchester ave.
7618 Sep. 19, 1962	"		M. H.		J. H. Burnett, et al	707	109		Hollyglaw Estates Lot 66 Watkins Circle
7619 " 19-1962	"		M. H.		et al Eugene D. Smith	707	110		Wynette Estates Lot 59 Wisconsin ave.
7620 " 19-1962	"		M. H.		R. L. Hicks, et al	707	111		Wonderland Range Lot 99 Range Trail
8420 " 27-1962	"		M. H.		George Leris	707	413		St. Piedmont Ests. Lot 34 Eisenhower
8424 " 27-1962	"		M. H.		et al Jesse Smith	707	415		Hollyglaw Estates Lot 97 Pine Oak Dr.
8422 " 27-1962	"		M. H.		Elsa P. League	707	414		Pinewood Estates Lot 24 Christie Drive
8421 " 27-1962	"		M. H.		et al H. Jack Lamb	707	416		Wynette Estates Lot 53 Wyoming Ave
8425 " 27-1962	"		M. H.		H. L. Brazzale	707	417		Grove Subd Lot 31 Ray St. Marion
8423 " 27-1962	"		M. H.		John W. Reep, et al	707	418		Conestey Lot 158 Charles Dr.
8426 " 27-1962	"		M. H.		et al Freeman E. Burgess	707	419		Dr. Sec 2, Bellwood Est. Lot 151 West Silver Lake
10647 Oct 22 1962	"		M. H. Agent		Mrs. J. Clark Felder	709	263		Wonderland Range Contract Lot 152 Loop Lane

# DIRECT or GRANTOR Index to Deeds — Greenville County, S. C.

Cott Family Name Index No. 75  
Copyright 1949 A-141580

Open at Proper Tab according to First Letter or Letters of  
Name and refer to Buff Sub-Index sheet for page reference.

Made by The Cott Index Company, Columbus, Ohio  
Mfg. Cott Patent Index Systems—M

FILE NUMBER	GRANTORS FAMILY NAMES	GIVEN NAMES ABCDEFGHIJ	GIVEN NAMES KLMNO	GIVEN NAMES PQRSTUWXYZ	GRANTEES	BOOK	PAGE	No. of Acres	BRIEF DESCRIPTION, LOCATION, ETC. (Not Warranted)
10647 Oct. 22-1962	Fore			M. H. Agent	Jack L. Hill etal	709	265		Range Skyland Dr. Wenderland Contract Lot 172 &
10647 " 22-1962	"			" " "	William R. Watkins	709	267		Skyland Dr., Wenderland Range, Contract Lot 152, a, &
10646 " 22-1962	"			M. H.	Mrs. Mary B. Morris	709	269		Dr., Bellwood Estates, Sec. II Contract Lot 136 Silver Lake Rd., Fore Estates.
10723 " 23-1962	"			M. H.	J. L. Hopper, et al	709	323		Lot 16, Staunton Bridge Waltzclaw Estate.
10725 " 23-1962	"			M. H.	Kenneth H. Corke	709	324		Lot 7, Waltzclaw Rd. Marion Bone Subd.
10724 " 23-1962	"			M. H.	John D. Baldwin	709	325		Lots 32 & 33, Camden Dr Elizabeth Heights.
11095 " 26-1962	"			M. H.	Sam Henderson etal	709	504		Lot 12, Batterfield Dr. Bel Aire, Est. Gantt Dr.
11655 Nov. 1-1962	"			M. H.	Bertha S. Daniel etal	710	137		Lot 66, Cumbakee Trail, Brookwood.
12725 " 14-1962	"			M. H.	Ralph P. Chastain et al	711	4		Lot 26, Cambridge Dr. Sec. A Englewood Estates
13752 " 27-1962	"			M. H.	Joseph E. Smith et al	711	311		Lot 56, Evelyn Drive. Fore Est.
13756 " 27-1962	"			M. H.	Clinton E. Edmonds et al	711	312		Lots 58 & 59, Caroline St. Wynette, Estates.
13753 " 27-1962	"			M. H.	Charles J. Solesbee et al	711	313		Lot 101, Hillman Drive. Sec. 2, Caroline Court.
13754 " 27-1962	"			M. H.	Alvin O. Barker	711	314		Lot 197, Manhattan Blvd. Sec. 2, Caroline Court.
13755 " 27-1962	"			M. H.	Gordon O. Jones, et al	711	315		Lot 248, Marlens Ave. Waltzclaw Est.
15556 Dec 17-1962	"			M. H.	J. L. Couch, et al	712	507		Lot 21, Marmon Dr. Camelot Court.
16148 " 22-1962	"			M. H.	E. B. Lovell, et al	713	203		Lot 89, Merlin Drive.

# DIRECT or GRANTOR Index to Deeds — Greenville County, S. C.

REG. U. S. PAT. OFFICE *Chas. McCatt* County Indexes Since 1888 An Identifying Trade Mark

Open at Proper Tab according to First Letter or Letters of Name and refer to Buff Sub-Index sheet for page reference.

Cott Family Name Index No. 75  
Copyright 1949 A-141580

FILE NUMBER DATE OF RECORD	GRANTORS FAMILY NAMES	GIVEN NAMES ABCDEFGHIJ	GIVEN NAMES KLMNO	GIVEN NAMES PQRSTUVWXYZ	GRANTEES	BOOK	PAGE	No. of Acres	BRIEF DESCRIPTION, LOCATION, ETC. ( Not Warranted )
16930 Jan. 4-1963	Fore		M. H.		J. H. Castles, et al	713	511		Sec. 2, Caroline Court. Lot 203, Manhattan Blvd - Englewood Est. Sec. D, Gantt Sp.
16934 " 4-1963	"		M. H.		A. J. Richards, et al	713	512		Lot 501, Burnmaster Drive, Nottselaw Est.
16933 " 4-1963	"		M. H.		Clara C. Parrish	713	513		Lot 61, Watkins Circle
16931 " 4-1963	"		M. H.		Lila A. Lampp	713	514		Holly Vista. Lot 13, Old Indian Trail.
16932 " 4-1963	"		M. H.		C. A. Presley, et al	713	515		Lincoln Town. Lot 107, Wynette Ave - Brookwood -
18608 " 23-1963	"		M. H.		J. Y. Kodrey, et al	715	152		Lot 68, Gantt Dr. Beltwood Est. Sec. 1.
20001 Feb. 7-1963	"		M. H.		James H. Timms	716	55		Lot 56, N. Silver Lake Dr., Augusta Acres, Gantt Sp.
19992 " 7-1963	"		M. H.		Kitty Eliza Jones	716	56		Lot 226, Chatham Dr. Nottselaw Est.
19993 " 7-1963	"		M. H.		Geneva S. Cooper etal	716	57		Lot 69, Watkins Circle, Dr. Fore Est. Subd.
19994 " 7-1963	"		M. H.		William L. Perry,	716	58		Lots 121 + 122 Lockman Dr. Englewood Est.
19995 " 7-1963	"		M. H.		James Wilson, et al	716	59		Lot 104, Sec. A, Woodbine Fore Estates.
19996 " 7-1963	"		M. H.		O. L. Miller, et al etal	716	60		Lot 79, Lockman Dr. Dr. Sec. 2, Bellwood Est.
19997 " 7-1963	"		M. H.		Thomas H. Head,	716	61		Lot 132, A, N. Silver Lake Nottselaw Est.
19998 " 7-1963	"		M. H.		H. D. Elrod, Jr et al etal	716	62		Lot 52, Watkins Circle A, Englewood Est. Gantt Sp.
19999 " 7-1963	"		M. H.		Herbert Spence, Jr.	716	63		Lot 38, Beaumont Dr., Sec. Fore Est. Subd.
20000 " 7-1963	"		M. H.		Virginia Hughes	716	64		Lot 18, Caroline St.



# DIRECT or GRANTOR Index to Deeds — Greenville County, S. C.

To locate names, open at SURNAME INITIAL TAB and refer to Buff Sub-Index sheet for page reference.

FILE NUMBER	GRANTORS FAMILY NAMES	GIVEN NAMES ABCDEFGHIJ	GIVEN NAMES JKLMNO	GIVEN NAMES PQRSTUVWXYZ	GRANTEES	BOOK	PAGE	No. of Acres	BRIEF DESCRIPTION, LOCATION, ETC. ( Not Warranted )
19991 Feb 7. 1963	Fore		M. H.		Mary K. Stallings	716	73		Myrtle Estate Lot 94, Winston Ave. Pinewood Estate
21674 . 26. 1963			M. H.		H. L. Massey, et al	717	233		Lot 54, Earlene Drive - Valencia Est.
21675 . 26. 1963			M. H.		F. J. Feuperman, et al	717	234		Lot 16 Valencia Dr - Sec D, Englewood Est. Gantt Sp.
21677 . 26. 1963			M. H.		James H. Crawford	717	235		Lot 453-A, Evelyn Dr - Castle, Conestee
21676 . 26. 1963			M. H.		Ila Mae Stone	717	236		Lot 20 1/2 East Pine Lake Bel Aire Est. Gantt, Sp.
21673 . 26. 1963			M. H.		Helma Anderson	717	237		Lot 75, Warkow Way - Dr. Monticello Est.
21678 . 26. 1963			M. H.		D. R. Rogers	717	238		Lots 86, 87 + 91 - Jefferson Bel Aire Estates
22472 Mch 7. 1963	"		M. H.		H. D. Smith, et al	718	25		Lot 70 Warkow Way, ad. Monticello Estates
22474 " 7. 1963	"		M. H.		Edward L. Kelley	718	26		Lots 45 + 46 West Monticello Krone Subd.
22473 " 7. 1963	"		M. H.		A. B. Brannon	718	27		Lot 69, Holly Dr., Marion Brookwood
22475 " 7. 1963	"		M. H.		Nora Pettit	718	28		Lot 15, Cambridge Dr. Dr. Bellwood Est.
22476 " 7. 1963	"		M. H.		L. A. Gray, et al	718	35		Lot 75, Sec 2, Sumsdale Englewood Est Gantt Sp
26660 19. 1963	"		M. H.		Robert W. Jeanes, et al	721	1		Lot 431, Sec D Shasta Dr., Sec 1, Carolina Court
26659 " 19. 1963	"		M. H.		A. C. Spencer, et al	721	2		Lot 108, Manchester Ave. Holly Vista
26662 " 19. 1963	"		M. H.		Mattie D. Pittman	721	3		Lot 25, Old Indian Trail Brookwood
26661 " 19. 1963	"		M. H.		H. J. Pearson	721	4		Lot 90, Gantt Dr.

# DIRECT or GRANTOR Index to Deeds — Greenville County, S. C.

To locate names, open at SURNAME INITIAL TAB and refer to Buff Sub-Index sheet for page reference.

FILE NUMBER DATE OF RECORD	GRANTORS FAMILY NAMES	GIVEN NAMES ABCDEFGH	GIVEN NAMES IJKLMNO	GIVEN NAMES PQRSTUVWXYZ	GRANTEES	BOOK	PAGE	No. of Acres	BRIEF DESCRIPTION, LOCATION, ETC. ( Not Warranted )
28162 May 3. 1963	Fore		M. W.		P. P. Oakes, et al	722	78		Laurel Hills - Lot 5, Casa Loma St.
28442 " 6. 1963	"		m. H.		Caroline Elizabeth Fore	722	103		Valencia Estates Lots 76 + 90, Sevilla St.
28441 " 6. 1963	"		m. H.		m. H. Fore, Jr.	722	104		St. Valencia Estates Lots 78, 92 + 93, Sevilla
28421 " 6. 1963	"		m. H.		Leroy Franks	722	129		Lincoln Town Lot 12 Warehouse Court.
28440 " 6. 1963	"		m. H.		H. H. Pike	722	130		Sec. 1, Caroline Court. Lot 166, Manhattan Blvd.
30821 " 30. 1963	"		m. H.		Grady R. Dellinger <sup>et al</sup>	724	88		Bellwood Est. - Sec. 1 Lot 18, Rutherford Rd.
31650 June 7. 1963	"		m. H.		Mervin E. Mc Smith <sup>et al</sup>	724	403		Hollysgang Est. Lot 26 Watkins Circle
32686 " 18. 1963	"		m. H.		J. W. Morris, et al	725	305		Valencia Estates Lot 51, County Hwy.
33040 " 21. 1963	"		m. H.		Charles H. Keynes	725	418		Sec. 2, Bellwood Est. Lot 83, West Silver Lake Dr.
33041 " 21. 1963	"		m. H.		Charlie E. McKinley <sup>et al</sup>	725	417		Oxford Ests. Lot 34, Caroline St.
211 " 27. 1963	"		m. H.		Cecil L. Shirey	726	83		Sp. Conster, Plot 2. Lots 156 + 157, Charles
1277 July 9. 1963	"		m. H.		J. C. McJunkin, et al	727	75		Bellwood Est. Lot 116, Bellwood Rd.
1278 " 9. 1963	"		m. H.		George H. Page <sup>et al</sup>	727	76		Blvd. - Sec. 2, Caroline Court Lot 178, Manhattan
1280 " 9. 1963	"		m. H.		L. B. Lipscomb <sup>et al</sup>	727	79		Sec. 2, Caroline Court Lot 167, Manhattan Blvd.
1279 " 9. 1963	"		m. H.		Raymond H. Stevens <sup>et al</sup>	727	80		Oxford Ests. Lot 57, Caroline St.
1528 " 11. 1963	"		m. H.		City of Grille.	727	207		Bellwood Estates Lots 13 + 28, + Part Lot 60

# DIRECT or GRANTOR Index to Deeds — Greenville County, S. C.

Cott Family Name Index No. 75  
Copyright 1949

To locate names, open at SURNAME INITIAL TAB and refer  
to Buff Sub-Index sheet for page reference.

Made by The Cott Index Company, Columbus, Ohio  
Sold by Walker, Evans & Cogswell Co., Charleston, S. C.

7  
( )

FILE NUMBER	GRANTORS	GIVEN NAMES	GIVEN NAMES	GIVEN NAMES	GRANTEES	BOOK	PAGE	No. of Acres	BRIEF DESCRIPTION, LOCATION, ETC. (Not Warranted)
DATE OF RECORD	FAMILY NAMES	ABCDEFGHIJ	IJKLMNOP	QRSTUVWXYZ					
1794 July 15-1963	Jill		M. H.		<i>et al</i> E. Paul McWhirter	727	311		Lot 46, Pinewood Esti Rd. Tel Aire Est., Gantt Sp
1793 " 15-1963	"		M. H.		J. J. Krasner, <i>et al</i>	727	312		Lot 18, Staunton Bridge Lot 10 Briggs Dr - Oxford Ests, Gantt
1937 " 16-1963	"		M. H.		Amby C. Fore	727	367		Lot 7, Staunton Bridge Rd, Sec. 2, Bellwood Estates
3029 " 25-1963	"		M. H.		Charles H. Haynes	728	254		Lot 83, West Silver Lake Dr Coast -
3124 " 26-1963	"		M. H.		<i>et al</i> Stanley Beerfield	728	284		Lot 149, Round Table Bel Aire Ests, Gantt Sp
3509 " 31-1963	"		M. H.		Ollie S. Jones	729	17		Lot 45, Sangamo Drive, Elizabeth Heights, Gantt Sp.
3510 " 31-1963	"		M. H.		<i>et al</i> Isaac H. Bryant	729	18		Lot 21, Satterfield Drive, Valencia Ests.
3809 Aug 2-1963	"		M. H.		Monroe L. Hyatt, <i>et al</i>	729	118		Lot 36, Barcelona St., Holtzclaw Heights
4784 " 13-1963	"		M. H.		<i>et al</i> Furman L. Bennison	729	473		Lot 46, Moultrie Drive, Rolando Hills
6844 Sept. 3-1963	"		M. H.		Victor M. Dukes, <i>et al</i>	731	228		Lot 5, Blk. D, Larry Court, Horse Add. Gantt Sp.
7392 " 9-1963	"		M. H.		Inez H. Stone	731	480		Lot 16, Spears Dr., White Oxford Estate Subd.
7484 " 9-1963	"		M. H.		George W. Watts, <i>et al</i>	731	487		Lot 40+41, Carolina St. Bel Aire Estates, Gantt Sp.
7915 " 12-1963	"		M. H.		Syble C. Lowe	727	595		Lots 15+16, Staunton Bridge Rd Sec. 8, Englewood Ests, Gantt Sp.
8784 " 20-1963	"		M. H.		C. H. Drennon, <i>et al</i>	732	148		Lot 480+481, Burmaster Drive, Lincoln Town -
9336 " 26-1963	"		M. H.		Lillian Austin	732	343		Lot 139, Spanish Am. Bridge Rd. Kelly, Pine Estates
11080 Oct. 14-1963	"		M. H.		Robert F. Wilson, <i>et al</i>	733	543		Lots 19+33, Staunton,

# DIRECT or GRANTOR Index to Deeds — Greenville County, S. C.

REG. U. S. PAT. OFFICE *Chas. McCook* County Indexes Since 1888 An Identifying Trade Mark

To locate names, open at SURNAME INITIAL TAB and refer to Buff Sub-Index sheet for page reference.

Cott Family Name Index No. 75  
Copyright 1949

7  
( )

FILE NUMBER DATE OF RECORD	GRANTORS FAMILY NAMES	GIVEN NAMES ABCDEFGH	GIVEN NAMES IJKLMNO	GIVEN NAMES PQRSTUVWXYZ	GRANTEES	BOOK	PAGE	No. of Acres	BRIEF DESCRIPTION, LOCATION, ETC. ( Not Warranted )
12931 Oct. 31. 1963	Fore		M. H.		<i>et al</i> Raymond Cain	735	77		Sec. 1 Bellwood Estates, Lot 67, Oxford Blvd.
14420 Nov. 14-1963	"		M. H.		Ray Hayes, <i>et al</i>	736	259		Valencia Estates Valencia ex. Contract for deed Lot 26
14300 " 14-1963	"		M. W.		James H. Locklear, <i>et al</i>	736	207		Sec. 2, Bellwood Estates Lot 147, N. Silver Lake Dr.
14889 " 19. 1963	"		M. H.		Annie Beth Ballard	736	452		Elizabeth Heights Lot 63, Batterfield, Dr.
14888 " 19. 1963	"		M. H.		Lucy Mae Smith	736	451		Valencia Estates Lot 61, Valencia Dr.
14902 " 19. 1963	"		M. H.		C. B. Porter, <i>et al</i>	736	464		St. Piedmont Est. Chick Spgs. Sp. Lot 138 ex. Churchill ave. + Kelsey
15758 " 29. 1963	"		M. W.		<i>et al</i> C. N. Farnsworth,	737	173		Monticello Estates Lot 42, W. Monticello Rd,
15767 " 29. 1963	"		M. W.		James J. Owens, <i>et al</i>	737	174		Birchwood Estates Lot 59, Earlene Drive, Rd - near Piedmont.
16827 Dec. 10. 1963	"		M. H.		Lloyd R. Thompson	737	556		Lot 34, North Monticello
17500 " 17. 1963	"		M. H.		Naromi B. Fogle	738	267		Sec. 2 Caroline Court Lot 128, Manchester ave.
17668 " 19. 1963	"		M. H.		Lewis S. Hempill, Jr.	738	355		Laurel Hills Lot 6, Chia Loma St.
17667 " 19. 1963	"		M. H.		Henry Bass, <i>et al</i>	738	356		Augusta Ave, Gantt Sp Lot 212 Jasper Drive
17669 " 19. 1963	"		M. H.		J. E. Dalton, <i>et al</i>	738	357		Sec a Inglewood Est. Lot 47, Beaumont Drive
17666 " 19. 1963	"		M. H.		F. C. Kendall, <i>et al</i>	738	358		Dr - Sec 2 Bellwood Est Lot 74, Sinnamonale
18850 Jan. 3. 1964	"		M. H.		Mary Sue Whorn	739	201		Brookwood. Lot 120, Gantt Dr.
19586 " 10. 19. 64	"		M. H.		Catherine L. Ashmore	739	501		Rd., Bel Aire Estates Lot 6, Staunton Bridge

# DIRECT or GRANTOR Index to Deeds-Greenville County, S. C.

Open at Proper Tab according to First Letter or Letters of Name and refer to Buff Sub-Index sheet for page reference.

KEYS PRINTING CO.

7  
( )

FILE NUMBER	GRANTORS	GIVEN NAMES	GIVEN NAMES	GIVEN NAMES	GRANTEES	BOOK	PAGE	No. OF ACRES	BRIEF DESCRIPTION, LOCATION, ETC. (NOT WARRANTED)
DATE OF RECORD	FAMILY NAMES	ABCDEFGHIJ	IJKLMNO	PQRSTUVWXYZ					
19587 Jan 12 1964	Jore		M. H.		et al Leonard R. Simpson	739	503		Cinewood Estate Lot 66 Christie Dr.
19588 10 1964	'		M. H.		Julia H. Martin	739	502		Oxford Estates Lot 76 Caroline St.
20051 16-1964	'		M. H.		et al Dan Edwards	740	103		Rd. Monticella Estates Lot 32 East Monticella
20052 16-1964	'		M. H.		et al J. J. M. Carter	740	104		Lot 108 Columbia Ave. Sec 2 Belwood Estates
21448 30 1964	'		M. H.		et al Mrs. C. E. Roberts	741	191		Lot 94 Sunnyside Dr. Sec. 2 Caroline Court
21449 30-1964	'		M. H.		Charlie Page	741	192		Lot 169 Manhattan Blvd. Fore Estates
21505 30-1964	'		M. H.		et al James D Greer	741	193		Lot 90 Lockman Dr. Augusta Ave. South of
21894 Feb 4-1964	'		M. H.		et al Perry D. Jupp, Jr	741	387		Lot 251 Chatham Dr. Sec 2 Caroline Court
21895 4-1964	'		M. H.		et al Percival F. Elliott	741	388		Lot 226 Marlana ave. Fore Estates
22581 Feb 11-1964	"		M. W.		Roy A. Rector	742	95		Lot 11 Staunton Bridge Rd. Avalon Estates
22580 Feb 11-1964	"		M. W.		Lallie Lynch	742	81		Lot 1, Buncombe Rd. Circle, Pine Forest
22579 Feb 11-1964	"		M. W.		C. Gordon Ballou, et al	742	82		Lot 276 & 277 West Lake
23766 21 1964	"		M. H.		Sewer Dist. Comm. Wade Hampton Waters &	742	565		Rights of Way Chick Spgs. Sp.
25495 Mch 9 1964	"	Pecil H.			Belmont Heights, Inc	744	41		Lot Bennett St. Green
25923 13 1964	"		M. H.		County of Greenville	744	278		Striped Cherry Chase Kymette Estates
26404 18 1964	"		M. H.		et al Sidney J. Crawford	744	469		Lot 79, Williamson Drive,



# DIRECT or GRANTOR Index to Deeds-Greenville County, S. C.

Open at Proper Tab according to First Letter or Letters of  
Name and refer to Buff Sub-Index sheet for page reference.

FILE NUMBER	GRANTORS FAMILY NAMES	GIVEN NAMES ABCDEFGH	GIVEN NAMES IJKLMNO	GIVEN NAMES PQRSTUVWXYZ	GRANTEES	BOOK	PAGE	No. OF ACRES	BRIEF DESCRIPTION, LOCATION, ETC. (NOT WARRANTED)
DATE OF RECORD									
26403 Feb. 18, 1964	Fore		M. H.		Jack J. Black <i>et al</i>	744	470		Augusta acres, Grant's Tr. 1/4 Lot 279, Churchill Circle
26402 " 18, 1964	"		"		William M. Redd	744	471		Marion Grove Subd. Lot 45, Camden Drive, Ad. Monticello Ed. near Piedmont
26401 " 18, 1964	"		"		Mr. J. M. Page	744	472		Lot 75, North Monticello Waltzslaw Estd.
26400 " 18, 1964	"		"		H. J. Dill, <i>et al</i>	744	473		Lot 2, Old Spky. Rd. Caroline Court - Sec. 2
26399 " 18, 1964	"		"		C. J. Long	744	474		Lot 163, Manchester ave. Sec. 2, Caroline Court
26411 " 18, 1964	"		"		Vernie Spearman <i>et al</i>	744	513		Lot 194, Manhattan Blvd. St., Valencia Estates
27272 " 26, 1964	"		"		Isaac H. Huffstetter	745	237		Lot 28, Valencia Dr. + Aragon Sec. 2, Bellwood Est.
27271 " 26, 1964	"		"		Jack P. Cann, <i>et al</i>	745	236		Lot 100, Wildwood Dr. Pinewood Estates
29761 Apr. 21, 1964	"		"		Joan Southerlin	747	120		Lot 26, Christie Dr. Sec. 2, Bellwood Estates
29760 Apr. 21, 1964	"		"		R. H. Monroe, <i>et al</i>	747	121		Lot 85, West Silver Lake Dr. Chevy Chase
29762 Apr. 21, 1964	"		"		Don Kite	747	119		Lot 53, Chevy Chase Blvd. Caroline Court
30792 " 30, 1964	"		"		Caroline Elizabeth Fore	747	501		Lot 3, Sec. 1, Hwy. 20 + 64, Fore Estates Subd.
30808 " 30, 1964	"		"		Aubrey C. Fore	747	502		Lots 9, 13, 14, 21, 25, 60, 61, 62, 63 Caroline Court
30811 " 30, 1964	"		"		M. H. Fore, Jr.	747	503		Lots 1, 4, 5, 9 + 10, Sec. 1 Pinewood Est.
30814 " 30, 1964	"		"		William Jason Mayfield	747	504		Lot 57, Earlene Dr. Marion Grove subd.
30813 " 30, 1964	"		"		W. H. Blackmon, <i>et al</i>	747	505		Lot 4, Old Grove Rd.

# DIRECT or GRANTOR Index to Deeds-Greenville County, S. C.

Open at Proper Tab according to First Letter or Letters of  
Name and refer to Buff Sub-Index sheet for page reference.

KEYS PRINTING CO.

( )

FILE NUMBER	GRANTORS FAMILY NAMES	GIVEN NAMES ABCDEFGH	GIVEN NAMES IJKLMNO	GIVEN NAMES PQRSTUWXYZ	GRANTEES	BOOK	PAGE	No. OF ACRES	BRIEF DESCRIPTION, LOCATION, ETC. (NOT WARRANTED)
DATE OF RECORD									
30812 Apr. 30, 1964	Jone		M. H.		<i>et al</i> George A. Brown	747	506		Grove Subd. Lot 49 Camden Dr. Marion
30810 " 30, 1964	"		"	"	<i>et al</i> Edmond A. Martin	747	507		Wynette Estates Lot 83 Winston Ave.
30819 " 30, 1964	"		"	"	E. J. Davis	747	508		Bellwood Est. Sec. 1. Lot 9 Rutherford Rd.
33119 May 22, 1964	"		"	"	J. R. Dalton <i>et al</i>	749	359		Valencia Estates Lot 58 Toledo St.
33120 " 22, 1964	"		"	"	<i>et al</i> A. S. Cooke, Jr.	749	360		Hollylaw Est. Chick Spgs. Pk. Lots 102 + 103, Pine Oak Dr.
33121 " 22, 1964	"		"	"	Hampton M. Williams	749	361		Oxford Estate Subd. Lot 15, Caroline St.
33122 " 22, 1964	"		"	"	<i>et al</i> Dewey W. Johnson	749	362		Rd. Monticello Estates Lot 12, Monticello
35208 June 12, 1964	"		"	"	Henry H. Price, <i>et al</i>	751	63		Monticello Est Lot 37 North Monticello Rd.
35206 June 12, 1964	"		"	"	Paul Steffler	751	67		Wynette Estates Lots 36, 37 + 38, Wyoming Ave.
35498 " 15, 1964	"		"	"	June Valdez	751	109		Jane Estates Lot 39 Lockman Dr.
960 July 6, 1964	"		"	"	Elmo Adams, <i>et al</i>	752	357		Pinewood Estates Lots 73 + 74, Pinewood Dr.
1544 " 10, 1964	"		"	"	Margaret C. Wilson	752	531		Oxford Estates Lot 35, Caroline St.
1543 " 10, 1964	"		"	"	William H. Corn	752	532		Conister Lot 24, Second St.
1542 " 10, 1964	"		"	"	<i>et al</i> Clarence B. Hill	752	533		Rd. Monticello Estates Lot 26 East Monticello
1541 " 10, 1964	"		"	"	Jack Cape, <i>et al</i>	752	534		Bellwood Est. Sec. 1. Lot 25, Oxford Blvd.
1540 " 10, 1964	"		"	"	James D. Stone	752	535		Valencia Estates Lot 18, Valencia Dr.

# DIRECT or GRANTOR Index to Deeds-Greenville County, S. C.

Open at Proper Tab according to First Letter or Letters of  
Name and refer to Buff Sub-Index sheet for page reference.

FILE NUMBER	GRANTORS FAMILY NAMES	GIVEN NAMES ABCDEFGH	GIVEN NAMES IJKLMNO	GIVEN NAMES PQRSTUVWXYZ	GRANTEES	BOOK	PAGE	No. OF ACRES	BRIEF DESCRIPTION, LOCATION, ETC. (NOT WARRANTED)
1539 July 10-1964 3441	Fore		M. W.		Billy Z. Campbell, et al	752	536		Sec. D, Englewood Est. Gantt Tp. Lot 421, Fairfield Road,
11-30-1964 3442	"		M. W.		George A. Lucas, et al	754	223		Rd., Monticello Estates Lot 76, North Monticello r
11-30-1964 6033	"		M. W.		C. W. Reid, et al	754	222		Sec. 1, Caroline Court Lot 94, Manchester arc. r
Aug 25-1964 6032	"		M. W.		William E. Thompson, et al	756	175		Bel Aire Est. Gantt Sp. Lot 48 Sangamo Dr.
" 25-1964 6031	"		M. W.		Gladys Ayers	756	176		Oxford Est. Lot 26 Caroline St.
" 25-1964 6029	"		M. W.		Carlton Tate, et al	756	177		Upper Bel Aire Est. Gantt Sp. Lot 25 Cumbehee
" 25-1964 6028	"		M. W.		William L. Thompson, et al	756	178		Rolando Hills Lot 6 Blk D Larry Court
" 25-1964 6035	"		M. W.		Bryon H. Graham, et al	756	179		Oxford Estates Lot 9 Griggs Arc.
" 25-1964 6050	"		M. W.		Ebbie Whiteside, et al	756	187		Lincoln Town Lot 120 Gandy Arc.
" 25-1964 7667	"		M. W.		Reuben Spire, et al	756	188		Sec. A Englewood Est. Gantt Sp. Lot 7 Fairfield Rd.
Sept. 10-1964 7666	"		M. W.		Louis F. Riddle, et al	757	173		Bellwood Est. Sec. 1 Lot 7 Rutherford Rd. r
" 10-1964 7660	"		M. W.		Luna G. Stone	757	174		Bel Aire Est. Gantt T.P. Lot 79 Pocahatchie Trail, r
" 10-1964 7659	"		M. W.		J. Paul Rice	757	181		Laurel Hills Lot 8, County Rd. r
" 10-1964 7657	"		M. W.		W. L. McDaniel, et al	757	182		Holly Vista, Chick Sp 90. T.P. Lot 55, Woodhriar Rd. r
" 10-1964 11713	"		M. W.		Edgar C. Crow, et al	757	193		D. Englewood Est. Gantt T.P. Lot 448, Evelyn Dr. Sec. r
Oct. 20-1964	"		M. W.		W. J. Gunter, et al	760	86		Sec. 1, Caroline Court Lot 116, Manchester arc. r

# DIRECT or GRANTOR Index to Deeds-Greenville County, S. C.

Open at Proper Tab according to First Letter or Letters of Name and refer to Buff Sub-Index sheet for page reference.

KEYS PRINTING CO.

FILE NUMBER	GRANTORS	GIVEN NAMES	GIVEN NAMES	GIVEN NAMES	GRANTEES	BOOK	PAGE	No. OF ACRES	BRIEF DESCRIPTION, LOCATION, ETC. (NOT WARRANTED)
DATE OF RECORD	FAMILY NAMES	ABCDEFGHIJ	IJKLMNO	PQRSTUVWXYZ					
11712 Oct. 20-1964	Fore		M. W.		W. W. Cabell, Admr.	760	85		Wonderland Range near Lot 173, North Skyland Dr.
12690 " 29-1964	"		M. H.		Aubrey C. Fore	760	479		Lot Ruthersford Pl. Sec. 2 Englewood Est. Gantt Tp.
13617 " 29-1964	"		M. H.		Aubrey C. Fore	760	480		Lot 1, 2, 3, 182, 183 & 184, Churchill Ave.
14635 Nov. 18-1964	"		M. W.		Jefferson P. Perry, etal	762	21		Lot 26, Sec. A, Burbank Dr. Englewood Est., Gantt Tp.
14788 Nov. 19-1964	"		M. W.		E. J. Moody, Jr.	762	44		Lots 93 & 95 Woodbine Dr. Sec. A. Augusta Rd. N. S. Hwy. 25
16288 Dec. 7-1964	"		M. W.		M. W. Fore, Jr.	763	41		Lots 1, 2, 3, 182, 183 & 184, Churchill Ave.
16281 " 7-1964	"		M. W.		Willie M. Shepard, etal	763	53		Lot 103, Drydale Dr. formerly Chase
16282 " 7-1964	"		M. H.		Aubrey C. Fore	763	36		25 & Lots 176 & 177 Keeler Dr. Cherry Chase
16280 " 7-1964	"		M. H.		Caroline Elizabeth Fore	763	35		Lots 8 & 9 Augusta Rd. N. S. Hwy. U. S. Hwy. 25, Cherry Chase
16577 Dec. 9-1964	"		M. W.		William B. Rogers Jr.	763	154		Lots 45, 6, 179, 180 & 181 Augusta Rd. Sec. 5 - Englewood Est. Gantt Tp.
18472 " 29-1964	"		M. H.		E. C. Shipman, etal	764	198		Lots 493 & 475 A - Burmaster, Sec. Bel Air Est. Gantt Tp.
18471 " 29-1964	"		M. H.		Nellie C. Buchner	764	197		Lot 9 Staunton Bridge Rd. Wally Vista, Chick Spgs. Sp.
19144 Jan. 6-1965	"		M. W.		W. B. Hill, etal	764	515		Lots 65 & 66 Millersville Rd. Rd. Fore Est.
19145 " 6-1965	"		M. W.		J. C. Batson	764	516		Lot 7, Staunton Bridge Bel Air Est. Gantt Tp.
20497 " 20-1965	"		M. W.		W. J. Wallace, etal	765	541		Lot 27 Cambahen tract, Brookwood - Gantt Tp.
21258 " 28-1965	"		M. H.		Arnette Thompson etal	766	313		Lot 17, Cambridge Dr. Circle, Carrester
									Lot 234, West Pine Lake

# DIRECT or GRANTOR Index to Deeds-Greenville County, S. C.

KEYS PRINTING CO.

Open at Proper Tab according to First Letter or Letters of Name and refer to Buff Sub-Index sheet for page reference.

FILE NUMBER DATE OF RECORD	GRANTORS FAMILY NAMES	GIVEN NAMES ABCDEFGH	GIVEN NAMES IJKLMNO	GIVEN NAMES PQRSTUVWXYZ	GRANTEES	BOOK	PAGE	NO. OF ACRES	BRIEF DESCRIPTION, LOCATION, ETC. (NOT WARRANTED)
22194 Feb. 5-1965 24497	Fore		M. H.		James C. Childress <sup>etal</sup>	767	94		Brookwood Gantt Tr. Lot 81 Gantt Dr.
Mar. 8-1965 24496	"		M. W.		Paul R. Miller	768	371		Sec. 2, Carolina Court Lot 249 Marlina Ave.
Mar. 3-1965 24495	"		M. W.		Bobby Joe Wofford	768	372		Englewood Est. Gantt Tr. Lot 36 Fairfield Rd. Sec. 1
Mar. 3-1965 24494	"		M. W.		Gordon E. Spearman	768	373		Sec. 2, Carolina Court Lot 195 Manhattan Blvd.
Mar. 3-1965 24500	"		M. W.		Wilford O. Stone <sup>etal</sup>	768	374		Marion Grove Sub'd Lots 19 & 20 Marion St.
Mar. 3-1965 24499	"		M. W.		Ray M. Blanton <sup>etal</sup>	768	375		Monticello Estates Lot 27 East Monticello Rd.
Mar. 3-1965 24498	"		M. W.		Frederick O. Taylor <sup>etal</sup>	768	376		Englewood Est. Gantt Tr. Lot 74 Buffalo Dr. Sec. B.
Mar. 3-1965 24493	"		M. W.		Donald W. Bernard <sup>etal</sup>	768	377		Elizabeth Heights Gantt Tr. Lot 4 Staunton Judge Rd.
Mar. 3-1965 24614	"		M. W.		J. A. Nail <sup>etal</sup>	768	378		Oxford Estates Lot 11 Briggs Dr.
" 4-1965 25309	"		M. W.		Mrs. D. J. Fowler	768	467		Fore Estates Lot 50 Lockman Dr.
" 11-1965 25310	"		M. W.		Amos Harmon, <sup>etal</sup>	769	83		Bellwood Ests. Sec. 1 Lot 14, Rutherford Rd.
" 11-1965 25311	"		M. W.		Marie Spake Cook	769	84		Sec. 2, Bellwood Est. Lot 86, W. Silver Lake Dr.
" 11-1965 25307	"		M. W.		Carroll C. Garrett, <sup>etal</sup>	769	85		Bellwood Est., Sec. 1 Lot 17, Rutherford Rd.
" 11-1965 25308	"		M. W.		Thomas J. Brown, <sup>etal</sup>	769	86		Brookwood Gantt Tr. Lot 25, Cambridge Dr.
" 11-1965 26551	"		M. W.		J. I. Smith, <sup>etal</sup>	769	99		Valencia Estates Lots 75 & 89, Seville St.
" 12-1965	"		M. W.		Mark D. Garrison	769	586		Elizabeth Heights, Gantt Tr. Lot 57, Satterfield Dr.



# DIRECT or GRANTOR Index to Deeds-Greenville County, S. C.

Open at Proper Tab according to First Letter or Letters of Name and refer to Buff Sub-Index sheet for page reference.

KEYS PRINTING CO.

FILE NUMBER	GRANTORS	GIVEN NAMES	GIVEN NAMES	GIVEN NAMES	GRANTEES	BOOK	PAGE	No. OF ACRES	BRIEF DESCRIPTION, LOCATION, ETC. (NOT WARRANTED)
DATE OF RECORD	FAMILY NAMES	ABCDEFGHIJ	IJKLMNOP	QRSTUVWXYZ					
26823 Mar 26-1965	Fore		M. W.	M. W.	Dotch Hanson, et al	770	126		Dr. Bellwood Est. - Sec. 1 Lot 71, South Silver Lake
27511 Apr 2-1965	"		M. W.	M. W.	Horace M. Dooley, et al	770	399		Sec. 2 - Bellwood Est. Lot 121, Bellwood Rd. - Cherry Chase
28553 " 14-1965	"		M. W.	M. W.	Theodore C. Buck, et al	771	187		Lot 139, Christine Dr., Pine Forest formerly Conesta
28552 " 14-1965	"		M. W.	M. W.	Elmora H. Braddy	771	188		Lot 211, East Pine Lake Circle, between Walnut St. + Mauldin St.
28551 Apr 14-1965	"	Aubrey C.			James Lambkin, et al	771	195		Lot 121, on alley running be- tween - Gantt Tp.
29497 " 23-1965	"		M. W.		D. M. Scoggins, et al	771	555		Lot 119, Staley Dr. Augusta Vista, Ch. - Spgs. Tp.
29498 " 23-1965	"		M. W.		J. B. Armour, et al	771	556		Lot 8, Millerville Rd., Holly
29499 " 23-1965	"		M. W.		Belton Thomason, et al	771	557		Lot 74, cor. Eisenhower St. + Omar Ave. Piedmont Est. Chick Spgs. Tp.
"	"		"		" " "	771	557		Pandem Dr. Marion Grove Subd.
29707 " 26-1965	"		M. W.		Milford E. Jollison, et al	772	62		Lot 2, Old Grove Rd. + Lot 83 Brookwood, Gantt Tp.
33170 May 27-1965	"		M. W.		Thomas C. Waldrop, et al	774	293		Lot 38, Harvard Dr. - Rd. - Chick Spgs. Tp.
33169 " 27-1965	"		M. W.		Joe L. Clement	774	294		Lots 47 + 48, Old Aptog. Oxford Forest
33171 " 27-1965	"		M. W.		Ralph H. Keaton, et al	774	307		Lot 25, Caroline St. - Brookwood, Gantt Tp.
34679 June 10-1965	"		M. W.		Mack B. Bartlett, et al	775	325		Lot 10, Cambridge Dr.
36017 " 23-1965	"		M. W.		Frederick S. Warner, et al	776	220		Lot 69, cor. S. Silver Lake Dr. + Oxford Blvd.
" 38	"		"		" "	776	220		Paris Subn. Tp.

# DIRECT or GRANTOR Index to Deeds-Greenville County, S. C.

Open at Proper Tab according to First Letter or Letters of Name and refer to Buff Sub-Index sheet for page reference.

KEYS PRINTING CO.

FILE NUMBER DATE OF RECORD	GRANTORS FAMILY NAMES	GIVEN NAMES ABCDEFGHIJ	GIVEN NAMES JKLMNOPQ	GIVEN NAMES RSTUVWXYZ	GRANTEES	BOOK	PAGE	No. OF ACRES	BRIEF DESCRIPTION, LOCATION, ETC. (NOT WARRANTED)
662 July 2, 1965	Fore		M. H.		etal Agnes B. Hunnicutt	776	595		Dr. Pinewood Estates Lots 82, 83 & 84, Pinewood
1475 July 12, 1965	"		M. W.		J. C. Williams, et al	777	321		Caroline Court Lot 2 S.C. Hwy. 9, Sec. 1,
11-12-1965	"		M. W.		etal William F. Dudding	777	307		Dr. + Cherry Chase Blvd. Lot 92, Cor. on Kittick
1476 " 12, 1965	"		M. W.		John R. Poovey et al	777	308		Sec. 2 Bellwood Est. Lot 106, Wildwood Dr.
2701 " 22, 1965	"		M. H.		Annie Lucile Sawyer	778	230		Sec. 2, Bellwood Est. Lot 129, W. N. Silver Lake Dr.
3696 Aug. 6, 1965	"		M. W.		etal Alfred M. McCarson	779	139		Bellwood Estate, Sec. 1 Lots 11 & 20, Rutherford Rd.
4382 " 6-1965	"		M. H.		etal Joseph Sagama, Jr.	779	513		Pinewood Estates Lot 12, Myrtle Way
5705 " 22-1965	"		M. W.		Kathryne H. Jewell	780	705		Mount Vernon, Middle Lots 71 & 72, North + East
6493 " 26-1965	"		M. W.		etal Carson F. Proctor	779	601		Range, Cleveland TP. Lot 53, W. Underland
6492 " 26-1965	"		M. W.		etal W. Daniel Greer	780	632		W. Underland + W. Underland + Lot 2, Staunton Bridge Rd.
7161 Sept. 2-1965	"		M. H.		J. E. Jenkins, et al	771	501		Volusia estate Lot 31, Pinewood
7102 " 5-1965	"		M. W.		M. C. Williams, et al	771	505		Pinewood Estates Lot 74, Pinewood
7155 " 5-1965	"		M. W.		etal Charles W. Williams	771	505		Pinewood Estates Lot 122, Sec. 3, Pinewood
10022 " 29, 1965	"		M. W.		Ethel W. Wiggins	783	193		Cherry Chase Lot 102, Christina St.
10416 Oct. 1-1965	"		M. W.		etal Milton E. Hensley	783	297	2.09	acres (Lot 140) Manchester ave., Caroline Court
#	"		"		" " "	783	297		

# DIRECT or GRANTOR Index to Deeds - Greenville County, S. C.

Open at Proper Tab according to First Letter or Letters of  
Name and refer to Buff Sub-Index sheet for page reference.

KEYS PRINTING CO.

( )

FILE NUMBER	GRANTORS	GIVEN NAMES	GIVEN NAMES	GIVEN NAMES	GRANTEES	BOOK	PAGE	No. OF AGRES	BRIEF DESCRIPTION, LOCATION, ETC. (NOT WARRANTED)
DATE OF RECORD	FAMILY NAMES	ABCDEFGHIJ	JKLMNOPQ	RSTUVWXYZ					
12041 Oct. 19, 1965	Fore		M. W.		John W. Davenport, et al	784	295		Christie Dr., Pinewood Est. Lot 31 cor. Weynette Way & Bellwood Estate
12045 " 19, 1965	"		M. W.		Ruby A. Skinner, et al	784	296		Lot 53, Silver Lake Dr Cherry Chase
14126 Nov. 8, 1965	"		M. A.		Curtis E. Cooper	785	578		Lot 88, Harrisburg Dr.
15266 " 19, 1965	"		M. W.		Norman W. Hudson, et al	786	371		Lot 9, Gantt Dr. Gantt Sp.
15265 " 19, 1965	"		M. W.		M. W. Mitchell	786	372		Lot 29 & 31, Cumbaker Rd. Gantt Sp.
15264 " 19, 1965	"		M. W.		Wm. Daniel Greer, et al	786	373		Lot 4, Union Bridge Charlotte Rd. Gantt Sp.
15263 " 19, 1965	"		M. W.		Robert E. Crowder, et al	786	374		Lot 8, Gantt Dr. (19) Sec. 1, Carolina Court
15262 " 19, 1965	"		M. W.		Conrad S. Stearns, et al	786	375		Lot 1, Gantt Dr. & W. Hwy Gantt Sp.
15261 " 19, 1965	"		M. W.		Joseph E. Camp, et al	786	376		Lot 8, Marion St. Marion Wynette Estate
16475 Dec. 14, 1965	"		M. A.		Joseph C. Williamson	787	268		Lot 3 & 4, Williamson Dr. Avalon Estate
16474 " 2-19-65	"		M. A.		Van A. McAuley	787	259		Lot 56, Crestview Tr. Sec. 4, Pinewood Est. Bentley
16473 " 2-19-65	"		M. A.		Gene H. Cassady	787	260		Lot 4, 150, Burnmaster Tr. Brook Ests.
17613 " 13-1965	"		M. W.		Dwight G. McSwain, et al	788	97		Lot 103, Criss Dr. Golden Brookwood
18088 " 19, 1965	"		M. W.		M. W. Reid, et al	788	304		Lot 76, Gantt Drive, Dr. Englewood Est., Gantt Sp.
20032 Jan 7, 1966	"		M. W.		Shirley Childress	789	463		Lot 494, Gantt Dr., Burnmaster Cherry Chase
20031 " 7, 1966	"		M. W.		Harold R. Hartsock	789	464		Lot 26, Cherry Chase Blvd.

# DIRECT or GRANTOR Index to Deeds - Greenville County, S. C.

Open at Proper Tab according to First Letter or Letters of Name and refer to Buff Sub-Index sheet for page reference.

KEYS PRINTING CO.

FILE NUMBER DATE OF RECORD	GRANTORS FAMILY NAMES	GIVEN NAMES ABCDEFGH	GIVEN NAMES IJKLMNO	GIVEN NAMES PQRSTUVWXYZ	GRANTEES	BOOK	PAGE	No. OF ACRES	BRIEF DESCRIPTION, LOCATION, ETC. (NOT WARRANTED)
20030 Jan. 7, 1966	Fore		M. W.		Thomas H. Blackburn <sup>et al</sup>	789	465		Bel Aire Estate, Granite Sp. 7 <sup>th</sup> of 80, Joca-hatchie Trail
20025 " 7, 1966	"		M. W.		John L. Jettig, et al	789	466		Bellwood Estates, Sec. 1 Lot 66, Offord Blvd.
21782 " 25, 1966	"		M. H.		Virgil Jeter, et al	790	535		Lincoln Town. Lot 67, Mynette St.
21781 " 25, 1966	"		M. H.		Woodrow D. Stewart <sup>et al</sup>	790	536		Marion Grave Subd. Lot 65, Marion St.
21780 " 25, 1966	"		M. H.		Ray M. Whitmore <sup>et al</sup>	790	537		Sec. 1, Bellwood Est. Lot 30, Offord Blvd.
21779 " 25, 1966	"		M. H.		Bernard H. Bengard <sup>et al</sup>	790	538		Sec. 2, Bellwood Est. Lot 112, Bellwood Rd.
21778 " 25, 1966	"		M. H.		Hollie C. Farmer	790	539		Mynette Way - Pinewood Est. Lot 36, Cor. Earline Dr. +
21777 " 25, 1966	"		M. H.		Mrs. Lyle Broyles <sup>et al</sup>	790	540		Cherry Chase Lot 170, Christine Dr.
21776 " 25, 1966	"		M. H.		Herbert E. Cheshire	790	541		Offord Estates Lot 18, Caroline St.
21775 " 25, 1966	"		M. H.		J. B. Clark, et al <sup>et al</sup>	790	542		Valencia Estates Lot 73, Aragon St.
21774 " 25, 1966	"		M. H.		Alden D. Newton	790	543		Pinewood Estates Lot 64, Earline Dr.
21773 " 25, 1966	"		M. H.		William F. Vogel, et al <sup>et al</sup>	790	544		Golden Grove Estates Lot 112, Jacqueline Rd.
21772 " 25, 1966	"		M. H.		Clarence L. Smith	790	545		Lansel Hills Lot 12, Lansel Dr.
21771 " 25, 1966	"		M. H.		H. L. Nappier, et al	790	546		Elizabeth Heights, Granite Sp. Lot 30, Satterfield Dr.
21770 " 25, 1966	"		M. H.		Louise Kellett	790	547		Sec. 2, Bellwood Estates Lot 102, Skildwood Dr.
22347 Feb. 1, 1966	"		M. W.		James E. Medlock, et al	791	94		St. Piedmont Est. Chick Spgs. Sp. Lot 163, Cor. Omar + Halsey

# DIRECT or GRANTOR Index to Deeds — Greenville County, S. C.

Cott Family Name Index No. 75  
Copyright 1949

To locate names, open at SURNAME INITIAL TAB and refer  
to Buff Sub-Index sheet for page reference.

Made by The Cott Index Company, Columbus, Ohio  
Sold by Walker, Evans & Cogswell Co., Charleston, S. C.


( )

FILE NUMBER	GRANTORS	GIVEN NAMES	GIVEN NAMES	GIVEN NAMES	GRANTEES	BOOK	PAGE	No. of Acres	BRIEF DESCRIPTION, LOCATION, ETC. (Not Warranted)
DATE OF RECORD	FAMILY NAMES	ABCDEFGH	IJKLMNO	PQRSTUVWXYZ					
22325 Feb. 1, 1966	Jore		M. W.		M. A. Martin, et al	791	155		Sec. C. Englewood Estds. Lots 44 & 45, Buffalo St.
22910 " 7-1966	"		M. W.		Greenville County	791	338		Streets - Jacqueline Dr.; Crisis Dr. + Susan Dr. Golden Grove Estates.
"	"		" "		" "	791	338		
23989 " 17-1966	"		" "		Dewey Hunter	792	111		Marion Moore Subd. Lot 42 Camden Dr.
23990 " 17-1966	"		" "		Richard S. Wilson et al	792	112		Bellwood Est. Lot 159, 20 Silver Lake Dr.
23993 " 17-1966	"		" "		Myrtle H. Bowling	792	113		Oxford Est. Lots 31 & 32, Caroline St.
23994 " 17-1966	"		" "		Martin L. Jones	792	114		Pinewood Est. Lot 80, Pinewood Dr.
23995 " 17-1966	"		" "		Georgia M. Johnson	792	115		Pinewood Est. Lot 44 County Rd.
23991 " 19-1966	"		" "		Vernelle A. Long	792	116		County Rd. Pinewood Est. Lot 47, cov. Earline Dr. +
24746 " 23-1966	"		" "		Kenneth Quay Rice et al	792	511		Aralon Estds. Lot 81, Orestrew Dr.
24745 " 25-1966	"		" "		H. M. Rawlins, et al	792	512		C-Englewood Estds. Grant TP. Lot 29, Shasta Dr., Sec. 5
25294 Mch. 2, 1966	"		" "		Rosalie Mountain	793	135		Caroline Court Lot 43, Marlens Ave.
26395 " 14, 1966	"		" "		John E. Phillips, et al	793	646		By Elizabeth Hgts. Subd., Grant 2p Lot 344 Part Lot 33, Satterfield
26414 " 14, 1966	"		" "		John P. Burton	794	33		Lincoln Town Lot 30 Bull. Ave.
26552 " 16-1966	"		" "		Carlton C. Chandler et al	794	94		Bel Aire Est., Grant TP. Lot 23, Cumberhead Tract
26553 " 16-1966	"		" "		Beulah H. Hawthorne	794	93		Caroline Court, Sec. 2 Lot 247, Marlens Ave.



# DIRECT or GRANTOR Index to Deeds — Greenville County, S. C.

REG. U. S. PAT. OFFICE *Chas. McCall* County Indexes Since 1888 An Identifying Trade Mark

 To locate names, open at SURNAME INITIAL TAB and refer to Buff Sub-index sheet for page reference.

Cott Family Name Index No. 75  
Copyright 1949

FILE NUMBER	GRANTORS FAMILY NAMES	GIVEN NAMES ABCDEFGHIJ	GIVEN NAMES JKLMNO	GIVEN NAMES PQRSTUVWXYZ	GRANTEES	BOOK	PAGE	No. of Acres	BRIEF DESCRIPTION, LOCATION, ETC. (Not Warranted)
DATE OF RECORD									
26551 Mar 16-1966	Fore		m. w.		J. W. Howle	794	122		Bel Aire Estd. Grant, 1/2 Lot 42, Pocahontas Trail, r
27307 " 23-1966	"		M. W.		W. A. Wallace, et al	794	361		Trail, Bel Aire Est., Grant 1/2 p. Lots 35 & 36, Pocahontas, Wynette Est.
27308 " 23-1966	"		M. W.		Darwin F. Earle, et al	794	362		Lot 46, Wyoming St. & Valencia of Estd.
28937 Apr 8-1966	"		m. w.		J. B. Silvey, et al	795	587		Lot 10, Valencia Dr., r
28936 " 8-1966	"		m. w.		Hilbert E. Wiggins " " "	795	588		Lots 117 & 118, Bellwood Rd., Sec. 2, Bellwood Estd.
30605 " 25-1966	"		m. w.		Coy E. Davis, et al	797	131		Cherry Chase Lot 70, m <sup>c</sup> Kirtrock Dr., Cherry Chase
31777 May 6-1966	"		m. w.		John R. Rainey, et al	797	649		Lot 116, Burbank Dr. & Holtzclaw Est.
31863 " 6-1966	"		m. w.		J. S. Hopkins, et al	797	621		Lot 1, Old Spots. Rd. & Valencia Estates.
31862 " 6-1966	"		m. w.		J. C. Jowers, et al	797	622		Lot 46, Dragon St. r Valencia Est.
34451 June 3-1966	"		m. w.		Nellie L. Brown	799	439		Lot 40, Barcelona St., & Sec. 2, Bellwood Est.
34449 " 3-1966	"		m. w.		C. L. Sprouse, et al	799	440		Lot 76, Sunnydale Dr., r Elizabeth Heights Subd. Grant 1/2 p.
35436 " 14-1966	"		M. H.		James C. Progan	800	215		Part Lot 33, Batterfield Dr. Holtzclaw Est. Chick Spgs. Sp.
35435 " 14-1966	"		M. H.		Mora E. Shisley	800	216		Lot 40, Watkins Circle Holtzclaw Est. Chick Spgs. Sp.
35435 " 14-1966	"		M. H.		H. R. Shisley, et al	800	217		Lot 39, Watkins Circle Bellwood Estd., Sec. 1
35848 " 20-1966	"		M. W.		Donald E. Lynn, et al	800	439		Lot 55, N. Silver Lake Dr., r

# DIRECT or GRANTOR Index to Deeds - Greenville County, S. C.

Open at Proper Tab according to First Letter or Letters of Name and refer to Buff Sub-Index sheet for page reference.

KEYS PRINTING CO.

FILE NUMBER	GRANTORS FAMILY NAMES	GIVEN NAMES ABCDEFGHIJ	GIVEN NAMES KLMNOP	GIVEN NAMES QRSTUVWXYZ	GRANTEES	BOOK	PAGE	NO. OF ACRES	BRIEF DESCRIPTION, LOCATION, ETC. (NOT WARRANTED)
DATE OF RECORD									
35849 June 20, 1966	Fore		M. W.		J. H. Spiree, et al	800	440		Valencia Est. Lot 45, Seville St. ^ Pinewood Estates
35850 " 20, 1966	"		M. W.		A. L. Bolt, et al	800	441		Lot 68, Christie Dr. ^ Wally Vista
35851 " 20, 1966	"		M. W.		Mrs. M. J. Boykin	800	442		Lot 57, Woodbriar Rd. ^ Pinewood Dr. Pinewood Est.
35852 " 20, 1966	"		M. W.		J. J. Cartee	800	443		Lot 7, Cor. County Rd. ^ Marion Grove Subd.
35853 " 20, 1966	"		M. W.		Clinton Jordan, et al	800	444		Lot 44, Camden Dr. ^ Sec. D, Englewood Est.
878 July 6, 1966	"		M. W.		W. P. O'Juel, et al	801	425		Lot 483, Burmaster Dr., Fore Est.
907 " 6, 1966	"		M. W.		Paul D. Maynard et al	801	426		Lots 73 + 74 Park Blvd. ^ Dr. Englewood Est.
920 " 6, 1966	"		M. W.		Harry M. Campbell	801	434		Lot 461, Sec. D, Burmaster Valencia Est.
2643 " 26, 1966	"		M. W.		Robert C. Lyons, et al	802	550		Lots 55 + 56, Toledo St., Grove Subd.
4844 Aug. 17, 1966	"		M. W.		Ernest E. Bryant, et al	804	241		Lot 78, Marion St., Marion
5338 " 23, 1966	"		M. W.		Smiley Campbell	804	523		Lots 69 + 70, cor. Pinewood Dr. + Christie Dr.
7088 " 13, 1966	"		"		" "	804	523		Pinewood Est. Pinewood Est.
7177 Sep. 13, 1966	"		"		Lucile P. Johnson	806	7		Lot 39, Wynette way, ^ Cherry Chase
8039 " 13, 1966	"		"		B. S. Watt, et al	805	637		Lot 174, Keeler Dr., ^ Rd. - Bel Ave Est.
8038 " 22, 1966	"		"		Paul L. Webber, et al	806	391		Lot 4, Staunton Bridge Sec. 2, Carolina Court.
8038 " 22, 1966	"		"		George L. Reid, et al	806	392		Lot 246, Marlana ave. ^

# DIRECT or GRANTOR Index to Deeds - Greenville County, S. C.

Open at Proper Tab according to First Letter or Letters of Name and refer to Buff Sub-Index sheet for page reference.

KEYS PRINTING CO.

FILE NUMBER DATE OF RECORD	GRANTORS FAMILY NAMES	GIVEN NAMES ABCDEFGHIJ	GIVEN NAMES KLMNO	GIVEN NAMES PQRSTUVWXYZ	GRANTEES	BOOK	PAGE	No. OF ACRES	BRIEF DESCRIPTION, LOCATION, ETC. (NOT WARRANTED)
8037 Sept. 22-1966	Fore		M. W.		Jones W. Echerd, et al	806	429		Wynette East. Lot 84, Winston ave.,
8767 " 30-1966	"		M. W.		John J. Pegram, et al	807	39		Lot 74, Manhattan Blvd. - Sec. 1, Carolina Court.
10535 Oct. 21-1966	"		"		" " " et al	807	39		Pinewood Est. Lot 72, Pinewood Dr.,
10536 " 21-1966	"		M. W.		E. Ted. Lindsay, et al	808	110		Dr., Bellwood Est. Sec. 2, Lot 132, West Silver Lake
11389 Nov. 1, 1966	"		M. W.		Richard C. Abril, et al	808	109		Sec. 1, Caroline Court. Lot 76, Manhattan Blvd
11938 " 8-1966	"		"		John S. Heller, et al	808	454		Lot 76, Manhattan Blvd Holly Hills, Chick. Sq. Dr.
11939 " 8-1966	"		"		George M. Gasker, et al	809	21		Lots 58 & 59, Woodmont, Bk. Pinewood Est.
11939 " 8-1966	"		"		Thelma B. Anderson, et al	809	22		Lot C Wynette Dr.,
11939 " 8-1966	"		"		Alfred H. Kirschner, et al	809	23		Lot 58, Robbinsville Holly Hills Est., Chick Sq. Dr.
11939 " 8-1966	"		"		" " " et al	809	23		" " " et al
11939 " 8-1966	"		"		Carol A. Chenoweth, et al	809	24		Lot 15, Greenburg Dr.,
13464 " 28-1966	"		"		Milton W. Halcombe, et al	809	633		Lot 59, Watkins Circle, Holly Hills Est., Chick Sq. Dr.
13576 " 30-1966	"		"		" " " et al	809	633		" " " et al
14377 Dec. 9, 1966	"		"		Richard S. Wilson, et al	810	22		Correction Deed - Lot 159, W. Silver Lake Dr., Sec. 2, Bellwood Est., Valencia Est.
	"		"		" " " et al	810	22		" " " et al
	"		"		L. S. Tate, et al	810	360		Lot 11, Valencia Dr.,

# DIRECT or GRANTOR Index to Deeds - Greenville County, S. C.

Open at Proper Tab according to First Letter or Letters of Name and refer to Buff Sub-Index sheet for page reference.

KEYS PRINTING CO.

( )

FILE NUMBER	GRANTORS	GIVEN NAMES	GIVEN NAMES	GIVEN NAMES	GRANTEES	BOOK	PAGE	No. OF ACRES	BRIEF DESCRIPTION, LOCATION, ETC. (NOT WARRANTED)
DATE OF RECORD	FAMILY NAMES	ABCDEFGHIJ	IJKLMNO	PQRSTUVWXYZ					
16619 Jan. 10, 1967	Fore		M. W.		Brent A. Angel, et al	812	3		Oxford Est. Lot 51, Caroline St. &
16618 " 10, 1967	"		M. W.		et al Ralph B. Turner, Jr.	812	4		Monticello Est. Lot 41, Monticello Rd. &
16617 " 10, 1967	"		M. W.		W. S. Bates, et al	812	17		St. & Aragon St., Valencia Est. Lots 41 & 42, Cor. Barcelona &
17525 " 20, 1967	"		M. W.		et al Quintus M. Brabham, Jr.	812	395		Caroline Court Lot 84, Manchester Ave. &
17523 " 20, 1967	"		M. W.		Thelma L. Stewart	812	396		Laurel Hills Lots 38 & 39, Laurel Dr. &
17524 " 20, 1967	"		M. W.		Henry J. Orr	812	397		Englewood Est., Gantt Sp Lot 438, Fairfield Rd. &
19458 Feb. 13, 1967	"		M. W.		Coy V. Jones, Sr., et al	813	565		Sec. 2, Caroline Court Lot 242, Marlina Dr. &
19916 " 17-1967	"		M. W.		Vernon A. Wilson	814	145		House add. - Gantt Sp. Lot Speers Dr., White &
19915 " 17-1967	"		M. W.		et al Wendell R. Valentine	814	146		Valencia Est. Lot 17, Valencia Dr. &
19914 " 17-1967	"		M. W.		Hazel L. Gary	814	147		Est. Subd. Lot 45, Gigger Dr., Oxford
21153 Mar. 3-1967	"		M. W.		W. F. Tatum, Jr., et al	814	617		Est. Subd. Lot 28, Polk Blvd., Forest
21152 " 3-1967	"		M. W.		Walter A. Dickens, III.	814	618		Marion Grove Subd. Lot 39, Camden Dr. &
22358 " 17-1967	"		M. W.		G. K. Holder, et al	815	516		Pinewood Est. Lot 13, Mynette Way
24002 Apr. 5, 1967	"		M. W.		et al John Earl Hudson	817	95		Age, Caroline Court Lots 233 & 234, Marlina &
24001 " 5, 1967	"		M. W.		Phil P. Miller, et al	817	76		W. Silver Lake Dr., Bellwood Est. Lot 149, Corn N. Silver Lake &
24000 " 5, 1967	"		M. W.		W. B. Ellenburg, et al	817	77		Pinewood Est. Lot 64, Earlene Dr. &

# DIRECT or GRANTOR Index to Deeds - Greenville County, S. C.

Open at Proper Tab according to First Letter or Letters of Name and refer to Buff Sub-Index sheet for page reference.

KEYS PRINTING CO.

FILE NUMBER DATE OF RECORD	GRANTORS FAMILY NAMES	GIVEN NAMES ABCDEFGHIJ	GIVEN NAMES JKLMNO	GIVEN NAMES PQRSTUVWXYZ	GRANTEES	BOOK	PAGE	NO. OF ACRES	BRIEF DESCRIPTION, LOCATION, ETC. (NOT WARRANTED)
25307 Apr. 20, 1967	Fore		M. W.		J. G. Stroud, et al	818	135		Dr. Bellwood Est. Lot 54, N. Silver Lake Lincoln Town
26790 May 5, 1967	"		M. W.		John W. Bristol, et al	819	123		Lot 51, Wynette Ave. ~ Valencia Est.
26791 " 5, 1967	"		M. W.		George R. Shinar, et al	819	124		Lot 12, Valencia Dr., ~ Oxford Est.
27954 " 17, 1967	"		M. H.		May D. Stone, et al	820	1		Lot 30, Caroline St. Lincoln Town
27953 " 17, 1967	"		M. H.		Hillie Smith, et al	820	2		Lot 56, Wynette Ave.
27952 " 17, 1967	"		M. H.		Kuy L. Pitt, et al	820	3		Lot 93, Chevy Chase near Piedmont
27950 " 17, 1967	"		M. H.		Billy H. Peeler, et al	820	5		Lot 43, Monticello Est. Blvd., Chevy Chase
27951 " 17, 1967	"		M. H.		Albert H. Ball, et al	820	4		Lot 53, Chevy Chase Rd. Monticello Est.
30298 June 12, 1967	"		M. W.		Charles W. Watson, et al	821	441		Lot 29, East Monticello Augusta Acres, Dantt Sq.
2240 July 18, 1967	"		M. W.		Arthur J. Fear, et al	823	603		Lot 227, Chatham Dr., ~ Carolina Court
2239 " 18, 1967	"		M. W.		Clara W. Shealy	823	604		Lot 47, Maslana Ave. ~ Bellwood Est.
2238 " 18, 1967	"		M. W.		A. B. Galloway, et al	823	605		Lot 109 + 110, Bellwood Rd. Bellwood Estates
2254 " 18, 1967	"		M. W.		Luke Smith, et al	823	606		Lot 99, Wildwood Dr., ~
2490 " 20, 1967	"		M. W.		Agnes B. Hunnicutt, et al	823	637		Lots 29 + 30, Fairview Rd. & Lots 31 - 34, Laurel Dr.
4033 Aug. 4, 1967	"		M. W.		James A. Alexander, et al	825	383		Landerdale Dr., Chevy Chase Lot 7, N. S. Hwy. 25. + Lot 178



# DIRECT or GRANTOR Index to Deeds - Greenville County, S. C.

Open at Proper Tab according to First Letter or Letters of Name and refer to Buff Sub-Index sheet for page reference.

KEYS PRINTING CO.

( )

FILE NUMBER	GRANTORS	GIVEN NAMES	GIVEN NAMES	GIVEN NAMES	GRANTEES	BOOK	PAGE	No. OF ACRES	BRIEF DESCRIPTION, LOCATION, ETC. (NOT WARRANTED)
DATE OF RECORD	FAMILY NAMES	ABCDEFGH	IJKLMNO	PQRSTUVWXYZ					
5071 Aug. 15, 1967	Joe		M. W.		Beulah J. Sliger	826	193		Valencia East. Lot 9, Valencia Dr.,
5070 " 15, 1967	"		M. W.		Marie D. Meetze	826	194		Englewood East, South Sp Lots 59+60, Englewood Dr., Pinewood Ests.
5193 " 16, 1967	"		M. W.		Robert E. Mclay, et al	826	286		Lots 62+63, Earline Dr., Rd., Monticello Est.
7648 Sept. 12, 1967	"		M. W.		Ernest R. Bolton, et al	828	242		Lot 50, South Monticello Brookwood, South Sp.
9180 " 27, 1967	"		M. W.		Betty Claire Weathers	829	355		Lot 44, Harvard Dr., Laurel Hills.
9179 " 27, 1967	"		M. W.		O. R. O'Shields, et al	829	356		Lot 17, Casa Loma St., Valencia Ests.
10476 Oct. 16, 1967	"		M. W.		R. D. Smith	830	399		Lot 60, Valencia Drive, Dr., South Sp.
11710 " 23, 1967	"		M. W.		James P. Fowler, et al	831	272		Lot 491, Sec. 8, Burnmaster Chick Spgs. Sp.
12430 " 30, 1967	"		M. W.		H. H. Dunn, et al	831	561		Lot 42, Old Spky. Rd. Brookwood.
14681 Nov. 15, 1967	"		M. W.		Lillie E. Martin	832	618		Lot 19, Cambridge Dr., Rd. - Oxford Est.
15105 " 27, 1967	"		M. W.		Warrie H. Stanton, et al	833	357		Lot 2, Staunton Bridge Caroline Court.
15104 " 27, 1967	"		M. W.		Vera M. Poore	833	358		Lot 211, Marlana Ave., Caroline Court.
15129 " 27, 1967	"		M. W.		Agnes Adams	833	359		Lot 41, Marlana Ave., Wynette Est.
18011 Dec. 27, 1967	"		M. W.		J. H. Dickens, et al	835	445		Lot 7, Willimon Dr., Valencia East.
18010 " 29, 1967	"		M. W.		Fred W. Malone, et al	835	464		Lot 14, Valencia Dr., Piedmont Est.
19643 Jan. 23, 1968	"		M. W.		Virginia Springfield	836	468		Lot 8, Beverly Rd.,

# DIRECT or GRANTOR Index to Deeds - Greenville County, S. C.

Open at Proper Tab according to First Letter or Letters of Name and refer to Buff Sub-Index sheet for page reference.

KEYS PRINTING CO.

FILE NUMBER DATE OF RECORD	GRANTORS FAMILY NAMES	GIVEN NAMES ABCDEFGHIJ	GIVEN NAMES JKLMNO	GIVEN NAMES PQRSTUVWXYZ	GRANTEES	BOOK	PAGE	No. OF ACRES	BRIEF DESCRIPTION, LOCATION, ETC. (NOT WARRANTED)
1964 Jan 23, 1968 19956	Fors		M. W.		<sup>etal</sup> Ryland M. Kendrick	836	489		Blind. Chevy Chase Lot 64 Chevy Chase Valencia Ests.
" 26-1968 211 89	"		M. W.		<sup>etal</sup> Charles B. Culbertson	836	630		Lots 24 + 25, Valencia Dr.
Feb. 12-1969	"		M. W.		<sup>etal</sup> Monroe W. Brackett,	837	489		Lot 51, Staunton Br. Rd. Oxford Ests.
" 21448	"		"		" " "	837	489		Subd.
" 14-1968	"		M. W.		Donna S. Garrett	837	618		Lot 10, Staunton Bridge Rd., Bel Aire Ests.
" 21447	"		"		" " "	837	618		Mannt TP. Sec. 2, Billwood Est.
" 14-1968 21414	"		M. W.		E. T. Weitzel, jr., <sup>etal</sup>	837	611		Lot 135, Silver Lake Dr. Bel Aire
" 28-1968 24328	"		M. W.		R. C. Houch, <sup>etal</sup>	838	178		Lot 54, Chevy Chase Knave Est.
Mar. 18, 1968 24321	"		M. H.		M. A. Jernigan, <sup>etal</sup>	839	604		Lot 94, Cries Dr. Golden Pinewood Est.
" 18-1968 24322	"		M. H.		H. H. Pittman, <sup>etal</sup>	839	602		Lot 15 Pinewood Dr. Rd. Monticello Est.
" 18-1968 25888	"		M. H.		Clark, H. Storie, <sup>etal</sup>	839	603		Lot 30 East Monticello Trail - Mannt TP. <sup>Bel Aire</sup>
Apr. 4-1968 25889	"		M. W.		<sup>shelt, etal</sup> Charles A. Flinking-	841	292		Lots 43 + 44, Pocahontas Laurel Hills
" 4-1968 25890	"		M. W.		G. M. Melton, <sup>etal</sup>	841	270		Lot 36, Laurel Dr.,
" 4, 1968	"		M. W.		A. A. Ellenburg, <sup>etal</sup>	841	271		Lot 42, Watkins Circle, Holtzclaw Ests.
" 4 26644	"		"		" " "	841	271		Chick Spgs. Tr. Est. Chick Spgs. Tr.
" 15-1968 29921	"		M. H.		Tracy A. Hall, <sup>etal</sup>	842	74		Lot 41, Watkins Circle, Holtzclaw Oxford Est.
May 20, 1968 29923	"		M. W.		J. W. Bateman	844	341		Lot 4, Staunton Bridge Rd.
" 20, 1968	"		M. W.		Lowell M. Perry, <sup>etal</sup>	844	342		Lot 43 Chevy Chase Blvd. Chevy Chase

# DIRECT or GRANTOR Index to Deeds - Greenville County, S. C.

Open at Proper Tab according to First Letter or Letters of Name and refer to Buff Sub-Index sheet for page reference.

( )

KEYS PRINTING CO.

FILE NUMBER	GRANTORS FAMILY NAMES	GIVEN NAMES ABCDEFGH	GIVEN NAMES IJKLMNO	GIVEN NAMES PQRSTU VWXYZ	GRANTEES	BOOK	PAGE	NO. OF ACRES	BRIEF DESCRIPTION, LOCATION, ETC. (NOT WARRANTED)
74922 DATE OF RECORD May 20, 1968			M. W.		Mrs. Reba Rouse	844	343		Lot 70, N. Monticello Rd. Monticello
26645					etal				Pinewood Est.
Apr. 15, 1968 26746	Fore		M. W.		L. S. Lockaley, Jr.	842	73		Lots 11 & 12 Symmette Hwy Rd.
" 12, 1968 27363	"		M. W.		Boyer F. Helton	842	90		Lots 10 & 11. Holtzclaw Est., South sp.
" 22, 1968 27362	"		M. W.		Luttrell Peoples	842	420		Lot 429, Shasta Dr. Englewood
" 22, 1968 27364	"		M. W.		Paul J. Cuff, et al	842	421		Englewood Est., South sp. Lot 418, Evelyn Dr.
" 22, 1968 30696	"		M. W.		James Oscar Phillips Jr.	842	419		Elizabeth Hgts. Lot 3, Staunton Bridge Rd.
May 28, 1968	"		M. W.		William D. Barrow, Jr.	845	21		Lot 5, Staunton Bridge Rd. - Elizabeth Hgts.
"	"		"		" " "	845	21		South sp. Pinewood Est.
32194 June 13, 1968	"		M. W.		Christine M. Julian	846	325		Lot 52, Earlene Dr.
32195 " 13, 1968	"		M. W.		H. H. Hunter	846	326		Lot 9, Fairfield Rd. Dec. A, Englewood
"	"		"		" " "	846	326		Est. - South sp.
32196 " 13, 1968	"		M. W.		Jack H. Miller	846	327		Lot 105, Churchill Ave.
32197 " 13, 1968	"		M. W.		H. C. Warlick, et al	846	328		Lot 42, Buffalo Dr., Dec. B, Englewood
"	"		"		" " "	846	328		Est., South sp.
74921 May 20, 1968	"		"		J. W. Bateman	844	341		Offord Est. Lot 4, Staunton Bridge Rd.
2130 July 25, 1968	"		M. W.		John R. Knox, et al	849	162		Acres Est. South sp. Lot 59, Waxhaw Way Beln
2129 " 25, 1968	"		"		Paul Allen, et al	849	161		Monticello Est. Lot 36, Monticello Rd.

# DIRECT or GRANTOR Index to Deeds - Greenville County, S. C.

☛ Open at Proper Tab according to First Letter or Letters of Name and refer to Buff Sub-Index sheet for page reference.

FILE NUMBER DATE OF RECORD	GRANTORS FAMILY NAMES	GIVEN NAMES ABCDEFGH	GIVEN NAMES IJKLMNO	GIVEN NAMES PQRSTUVWXYZ	GRANTEES	BOOK	PAGE	No. OF ACRES	BRIEF DESCRIPTION, LOCATION, ETC. (NOT WARRANTED)
2711 July 31, 1968	Fore		M. W.		Ansel Hughes, et al	849	371		Pinewood Ests. Lots 85, 86 + 87, Pinewood Dr., Chevy Chase
4230 " 20, 1968	"		M. W.		Betty M. Singleton	350	50		Lot 171, Cor. Loc. 10, 11 + Dr. Inglewood Est - Denton
5196 " 30, 1968	"		M. W.		Marion E. Dalley	851	267		Lot 446 Fairfield Rd. + Lodge, Chevy Chase
5502 Sept. 4, 1968	"		M. W.		Edwood B. Waldrey	851	392		Lot 104, Durbanke Dr., Chevy Chase
5552 " 4, 1968	"		M. W.		Jud Humber, et al	851	374		Lot 154, Kristine Dr., Ests.
5751 " 11, 1968	"		M. W.			357	711		
7237 " 20, 1968	"		M. W.		Ray King, et al	852	571		Lot 5005, Loc. 10, 11 + Chevy Chase
7258 " 20, 1968	"		M. W.		Louise B. Hall	852	557		Lot 10, Corbin Court, Denton, Keeler Dr., Chevy Chase
7286 " 23, 1968	"		M. W.		Frances V. Farabee	852	601		Lot 168, Cor. Christine + Chevy Chase
8248 Oct. 3, 1968	"		M. W.		Milton S. Walden, et al	353	331		Lot 2, Chevy Chase Denton etc., Loc. 10, 11 +
8271 " 3, 1968	"		M. W.		Harold W. Dalley, et al	353	322		Lot 14, Cor. 10, 11 + Chevy Chase
8272 " 3, 1968	"		M. W.		J. M. Carter	853	331		Lot 47, Chevy Chase
8800 " 10, 1968	"		M. W.		William M. Walden	353	311		Lot 115, Chevy Chase
8851 " 10, 1968	"		M. W.		William M. Walden	353	311		Lot 115, Chevy Chase
10200 " 25, 1968	"		M. W.		Frank E. Robinson	854	114		Lot 1, 2 + 5, Waples Dr., Denton
29921 " 25, 1968	"		M. W.		Bill Jones, et al	854	271		Lot 1, 2 + 5, Waples Dr., Denton

KEYS-PRINTING CO.

# DIRECT or GRANTOR Index to Deeds - Greenville County, S. C.

Open at Proper Tab according to First Letter or Letters of Name and refer to Buff Sub-Index sheet for page reference.

KEYS - PRINTING - CO.

( )

FILE NUMBER	DATE OF RECORD	GRANTORS FAMILY NAMES	GIVEN NAMES ABCDEFGH	GIVEN NAMES IJKLMNO	GIVEN NAMES PQRSTUWXYZ	GRANTEES	BOOK	PAGE	NO. OF ACRES	BRIEF DESCRIPTION, LOCATION, ETC. (NOT WARRANTED)
10302	Oct. 28, 1968	Fors		M. W.		Mrs. Jessie B. Bone	855	11		Lots 52 + 53, Sixth St., Conestoga Elizabeth Heights
	10527	"		M. W.		L. E. Carr, et al	855	118		Lot 27, Satterfield Dr., Pinewood East
	" 30, 1968	"		M. W.		Walter D. Wolfe, et al	856	560		Lot 22, Pinewood Dr., Laurel Hills
	12589	"		M. W.		Joseph E. Crook, et al	856	605		Lot 15, Casa Loma St., Monticello East
	Nov. 22, 1968	"		M. W.		Travis G. Sigemore, et al	859	490		Lot 38 N. Monticello Rd., Monticello East
	12737	"		M. W.		C. B. Crawford, et al	859	489		Lot 39 West Monticello Rd., Bellwood East
	" 25, 1968	"		M. W.		Mrs. Kinley Brown, et al	859	491		Lot 98, Wildwood Dr., 25, Chevy Chase
	16139	"		M. W.		Robert C. Fritz, et al	859	492		Lot 98, County Rd., W. S., Carolina Court
	Jan. 8, 1969	"		M. W.		B. S. Miles, et al	860	27		Lot 60, Manhattan Blvd., Dupont Estate
	16138	"		M. W.		Charles L. Crumley, et al	862	144		Lot 1, Stanton Bridge Rd., Sec. 2, Bellwood East
	" 8, 1969	"		M. W.		Lee E. Elliott, et al	862	141		Lot 84, West Silver Lake Dr., Eto.
	16140	"		M. W.		Ray Hayes, et al	862	142		Lot 26, Valencia Dr., Valencia, Christy Spgs. Sp.
	" 8, 1969	"		M. W.		Frances N. Hardwick	862	143		Lot 9, Hollyhock Rd., Laurel Hills
	16141	"		M. W.		C. D. Cyrenwaka, et al	862	548		Lot 3, Casa Loma St., Chevy Chase
	" 8, 1969	"		M. W.		C. G. Hawkins, et al	862	547		Lot 103, Harrisburg Dr., Christine Dr., Chevy Chase
	16498	"		M. W.		Mrs. Bernice G. Bruce	863	167		Lot 165, Corn Chevy Chase Blvd.
	" 13, 1969	"		M. W.						
	19291	"		M. W.						
	Feb. 14, 1969	"		M. W.						
	19287	"		M. W.						
	" 14, 1969	"		M. W.						
	19288	"		M. W.						
	" 14, 1969	"		M. W.						
	19290	"		M. W.						
	" 14, 1969	"		M. W.						
	20117	"		M. W.						
	" 25, 1969	"		M. W.						
	20116	"		M. W.						
	" 25, 1969	"		M. W.						
	20584	"		M. W.						
	Mar. 3, 1969	"		M. W.						



# DIRECT or GRANTOR Index to Deeds - Greenville County, S. C.

Open at Proper Tab according to First Letter or Letters of Name and refer to Buff Sub-Index sheet for page reference.

KEYS-PRINTING CO.

FILE NUMBER DATE OF RECORD	GRANTORS FAMILY NAMES	GIVEN NAMES ABCDEFGH	GIVEN NAMES IJKLMNO	GIVEN NAMES PQRSTUVWXYZ	GRANTEES	BOOK	PAGE	No. OF ACRES	BRIEF DESCRIPTION, LOCATION, ETC. (NOT WARRANTED)
20523 Mar. 3, 1969	Fare		M. W.		W. E. Woods, et al	863	168		Casa Loma East. Lot 13, Courtney Circle, Riverside.
20769 " 4, 1969	"	Aubrey C.			Constance Anders	863	237		Lots 15+16, Edgemont Ave., Englewood East. Grant 2.
22777 " 26-1969	"		M. H.		Ervin C. Harmon, et al	864	594		Lot 12, Fairfield Rd., Bellwood Estates.
22778 " 26-1969	"		M. H.		Robert Allen Bolt	864	595		Lots 14+3, Bellwood Rd.
23915 Apr. 8, 1969	"		M. W.		Marion W. Fare, Jr.	865	453		Tract, Mlarry Mt. Tr. Golden Moor Est.
24143 " 10, 1969	"	Aubrey C., Extry			James G. Patey, et al	865	535		Lot 120, Jacqueline Rd., Laurel Hills.
24142 " 10, 1969	"	" "	"		B. L. Stewart	865	536		Lots 19+21, Casa-Loma Stg Sunnydale Dr., Bellwood Est.
24140 " 10, 1969	"	" "	"		Joseph Gray	865	538		Lot 95, Rutherford Rd. + Elizabeth Heights.
24141 " 10, 1969	"	" "	"		R. W. Davis	865	537		Lot 2, Staunton Bridge Rd., Englewood Est., Grant 2.
24138 " 10, 1969	"	" "	"		Judy E. Shaw, et al	865	539		Lot 488, Burmaster Dr., wood Est.
24139 " 10, 1969	"	" "	"		Mary L. Rollins, et al	865	540		1/2 Lot 2, County Rd. Pine- Est.
24376 " 11, 1969	"	" "	"		J. T. Johnson, et al	865	619		Lot 43, County Rd. Pine- Estates.
24800 " 17, 1969	"	" "	"		Walter Payson, et al	866	194		Lots 100+101, Pine- Drine, Brookwood.
25069 " 21, 1969	"	" "	"		Edward Davis, et al	866	379		Lots 16+18, Cambridge, Valencia Est.
26637 May 7, 1969	"	" "	"		Tommy Lee Stillwell, et al	867	420		Lot 1, County Hwy., Elizabeth Heights, Grant 2.
26555 " 7, 1969	"	" "	"		Keyward J. Mahon, et al	867	417		Lots 39+60, Satterfield Dr.

# DIRECT or GRANTOR Index to Deeds - Greenville County, S. C.

Open at Proper Tab according to First Letter or Letters of Name and refer to Buff Sub-Index sheet for page reference.

KEYE PRINTING CO.

( )

FILE NUMBER	GRANTORS FAMILY NAMES	GIVEN NAMES ABCDEFGH	GIVEN NAMES IJKLMNO	GIVEN NAMES PQRSTUWXYZ	GRANTEES	BOOK	PAGE	No. OF ACRES	BRIEF DESCRIPTION, LOCATION, ETC. (NOT WARRANTED)
DATE OF RECORD									
26556									Manticello Est.
May 7, 1969	Jore	Aubrey C.	Extra.		James R. Owens, et al	867	418		Lat 79 North Manticello Rd., wood Est.
26557	"	"	"		Smith W. McConnell	867	423		Lat 23, Pinewood Dr., Pine- Lincoln Town.
" 7, 1969	"	"	"		Annie Chaney	867	425		Lots 81, 82, & 83 Wymette Ave. Aire Estair West Sp.
26588	"	"	"		R. H. Faulk, Jr., et al	868	199		Lat 71, Weyhau Way, Bol Bell Wood Est. Pala Mtn. Sp.
" 7, 1969	"	"	"		Harold D. Kesse, et al	868	200		Lat 64, N. Silver Lake Dr., Sec 1, Grone Subd.
27611	"	"	"		Mrs. Annie Mae Howard	868	515		Lat 51, Camden Dr., Marion, Valencia Est.
" 19, 1969	"	"	"		Oliver Jordan	868	516		Lat 5, Valencia Drive, date Drive, Bellewood Estates.
27610	"	"	"		F. O. Eason, et al	869	423		Lots 85-A & 86-A, Sec. 2, Sunny- Subd.
" 19, 1969	"	"	"		Robert S. Caldwell, et al	869	424		Lat 19, Caroline St., Fore Estate, Boulevard, Caroline Court.
28150	"	"	"		Ralph Digh, et al	870	584		Lat 170, Sec. 2, Manhattan, Augusta Acres.
" 26, 1969	"	"	"		C. S. Robinson, et al	870	533		Lat 126, Patton Dr., Brookwood, 2nd Sp.
28151	"	"	"		William E. Hill, et al	871	25		Lat 7, Fairfield Rd., Holly Vista Subd, Chick Spgs. Sp.
" 26, 1969	"	"	"		Mrs. Odessa Preston	871	26		Lat 45 & 52, Enoree Court, Forest.
29366	"	"	"		Mrs. Sallie H. Buce	872	120		Lots 154 & 155 Charles Dr., Pine Lincoln Town.
June 9, 1969	"	"	"		A. E. McKinney	872	267		Lots 152 & 153, Sandy Rd., Bellewood Estates.
29367	"	"	"		Joseph Gray	873	72		Lat 94-A, & 95-A, Sec. 2, Rutherford
" 9, 1969	"	"	"						
31162	"	"	"						
" 27, 1969	"	"	"						
31163	"	"	"						
" 27, 1969	"	"	"						
31350	"	"	"						
" 30, 1969	"	"	"						
31286	"	"	"						
" 30, 1969	"	"	"						
1348	"	"	"						
July 17, 1969	"	"	"						
1822	"	"	"						
" 23, 1969	"	"	"						
2409	"	"	"						
Aug. 1, 1969	"	"	"						

# DIRECT or GRANTOR Index to Deeds - Greenville County, S. C.

Open at Proper Tab according to First Letter or Letters of Name and refer to Buff Sub-Index sheet for page reference.

KEYS PRINTING CO.

FILE NUMBER DATE OF RECORD	GRANTORS FAMILY NAMES	GIVEN NAMES ABCDEFGH	GIVEN NAMES IJKLMNO	GIVEN NAMES PQRSTUVWXYZ	GRANTEES	BOOK	PAGE	No. OF ACRES	BRIEF DESCRIPTION, LOCATION, ETC. (NOT WARRANTED)
4012 Aug. 18, 1969 6248	Fore	Aubrey L.	Jud. & Ex'rs		Furman P. Davenport	874	148		Ac. Sec. 1, Caroline Court, Lots 109, 110 & 111, Manchester, Rd., Bellwood Est.
Sept. 12, 1969 6269	"	"	"	"	Grace F. Payne	875	575		Lot 123, Sec. 2, Bellwood,
" 12, 1969 6868	"	"	"	"	Oxford Estates	875	551		Restrictions - Oxford Ests.
" 19, 1969 6867	"	"	"	"	Otis Day, et al	876	157		Lot 52, Chevy Chase Blvd. Pinewood Est.
" 19, 1969 10534	"	"	"	"	L. B. Bedenbaugh	876	158		Lot 33, Wynette Way, Oxford Court.
Nov. 6, 1969 10533	"	"	"	"	Charles W. Bennett	879	26		Lot 49, Caroline St., Rippon Est.
" 6, 1969 10515	"	"	"	"	Charles W. Bennett	879	27		Lot 45, Caroline St., Rippon Est.
" 6, 1969 12502	"	"	"	"	L. B. Bedenbaugh	879	22		Augusta Drive, near Lot 167, Woodau's Ave.
Dec. 1, 1969	"	"	"	"	James B. Jordan, et al	880	273		Lot 42, Com. Santa Fe Fairview Estates.
" "	"	"	"	"	" " "	880	273		Englewood Est., Dentt Sp.
13023 " 5, 1969 13469	"	"	"	"	John E. Barrineau, et al	880	488		Lot 413, Sec. D, Evelyn Drive Valencia Ests.
Dec. 12, 1969 14206	"	"	"	"	Thomas O. McFarland, et al	881	61		Lot 71, Aragon St. & Augusta Drive, Dentt Sp.
" 19, 1969 14213	"	"	"	"	James E. Woodside	881	323		Lot 162, Meadows Lane, Augusta Drive, Dentt Sp.
" 14, 1969 14910	"	"	"	"	John W. Smith, et al	881	328		Lot 42, Meadows Lane,
Jan. 2, 1970 15713	"	"	"	"	Robert J. Pate, et al	882	103		Lot 15, Valencia Drive.
Jan. 13, 1970	"		Marion H., Jr.		Duke Power Co.	882	492		Rights-of-Way.

# DIRECT or GRANTOR Index to Deeds - Greenville County, S. C.

Open at Proper Tab according to First Letter or Letters of Name and refer to Buff Sub-Index sheet for page reference.

KEYS PRINTING CO.

FILE NUMBER	GRANTORS	GIVEN NAMES	GIVEN NAMES	GIVEN NAMES	GRANTEES	BOOK	PAGE	No. OF ACRES	BRIEF DESCRIPTION, LOCATION, ETC.
DATE OF RECORD	FAMILY NAMES	ABCDEFGHIJ	KLMNO	PQRSTUVWXYZ					(NOT WARRANTED)
16983 Jan. 30, 1970 17403	Face	Aubrey C.			Duke Power Co.	883	472		Rights of Way Laurel Hills
Feb. 6, 1970 17402	"	Aubrey C. Ind. & as Exor.			H. F. Mc Kay, et al	884	49		Lot 16 Laurel Drive Pinewood East
" 6, 1970 17401	"	"	"	"	J. W. Godfrey, et al	884	50		Lots 4 & 5, County Rd. Delmar East
" 6, 1970 17400	"	"	"	"	Mary B. Richards	884	51		Lots 64 & 65, Aragon Ave Chevy Chase
" 6, 1970 17397	"	"	"	"	W. B. Hardy, et al	884	52		Lot 33 Chevy Chase Blvd Chevy Chase
" 6, 1970 17398	"	"	"	"	Jackie D. Plumley	884	53		Lot 186 Burbank Dr. Ave. Sec. 2, Caroline Court
" 6, 1970 17407	"	"	"	"	Harold L. Sery, et al	884	54		Lots 142 & 143, Manchester & Pine Oak St. Hartschaw East
" 6, 1970 18332	"	"	"	"	Rufus V. Martin	884	59		Lot 65, Watkins Circle Oxford East
" 18, 1970 19218	"	"	"	"	Charles Bennett	884	457		Lot 52, Caroline St. Sec. 7, Caroline Court
Mar. 4, 1970 20254	"	"	"	"	Gerald E. Bass, et al	885	335		Lot 70, Manhattan Blvd
" 17, 1970 20252	"	"	"	"	E. A. Moss, et al	886	224		Lot 6, Stanton Bridge Rd. Oxford East
" 17, 1970 20542	"	"	"	"	Charles Bennett	886	226		Lot 47, Caroline St. Oxford East
" 20, 1970 20541	"	"	"	"	Charles Bennett	886	309		Lot 58, Caroline St. Oxford East
" 20, 1970 21105	"	Aubrey C.			"	886	310		Lot 57, Caroline St. Rd. Jaze East
Mar. 27, 1970 22308	"	Aubrey C. Ind. & Exor.			Ben Rowland	886	618		Lot 4, Stanton Bridge
Apr. 13, 1970	"	Miller, delinquent tax collector			Henry R. McCauley, Jr.	887	401		Prop. M. W. Fore Lot 51 Oxford Blvd. Bellwood East
"	"	"	"	"	"	887	401		Chick Spgs. Tp.

# DIRECT or GRANTOR Index to Deeds - Greenville County, S. C.

Open at Proper Tab according to First Letter or Letters of Name and refer to Buff Sub-Index sheet for page reference.

KEYS - PRINTING CO.

FILE NUMBER DATE OF RECORD	GRANTORS FAMILY NAMES	GIVEN NAMES ABCDEFGH	GIVEN NAMES IJKLMNO	GIVEN NAMES PQRSTUVWXYZ	GRANTEES	BOOK	PAGE	NO. OF ACRES	BRIEF DESCRIPTION, LOCATION, ETC. (NOT WARRANTED)
24813 May 14, 1970	Fore	Aubrey C.	Ind. & as Expt.		Wilbur L. Chavez, et al	889	598		+ Lot 81 N. Monticello Rd. Lot 75 + 8 W. Monticello Rd., Ave. Caroline Court.
24814 " 14, 1970	"	"	"	"	W. F. Swann, et al	889	599		Lot 239 Sec 2 Marlina, Lake Dr., Bellwood Estd.
24815 " 14, 1970	"	"	"	"	C. L. Williams, et al	889	600		Lot 127 Sec. 2 W. Silver, Hwy 20, Caroline Courts
24861 " 14, 1970	"	"	"	"	Eunice H. Dawson	889	622		Lots 6 + 7 Sec. 1, S. C., Oxford Estd.
25449 " 21, 1970	"	"	"	"	Ben Rowland	890	285		Lot 54 Caroline St., Sec. 2, Caroline Court.
26270 June 1, 1970	"	"	"	"	Mrs. Clara C. Fuller	891	96		Lot 198, Manhattan Blvd., Oxford Estd., Bant sp.
27517 " 15, 1970	"	"	"	"	Charles Bennett	892	62		Lot 6 Staunton Bridge Rd., Rd. Oxford Estd.
" "	"	"	"	"	" "	892	63		Lot 7 Staunton Bridge, Caroline Court
28358 June 24, 1970	"	"	"	"	H. E. Cranford, et al	892	574		Lot 148 Sec. 2 Manchester Ave.,
28357 June 24, 1970	"		M. W., Jr.		Aubrey C. Fore	892	573		Lot 39 Wynette Estd., Monticello Estd., near Piedmont
1946 July 24, 1970	Fore	Aubrey C.	Ind. & Expt.		J. A. Bright, et al	894	575		Lot 33 N. Monticello Rd., Laurel Hills
3979 Aug 18, 1970	"	"	"	"	O. E. A. Eddler, et al	896	365		Lots 22 + 23 Laurel Dr., Marion Grove Subd.
4215 " 20, 1970	"	"	"	"	Edwin F. Hunt, et al	896	473		Lots 34, 35 + 36 Camden Dr., Chevy Chase
4214 " 20, 1970	"	"	"	"	W. A. Goss, et al	896	474		Lot 161 Karlan Dr., Chevy Chase
4475 " 24, 1970	"	"	"	"	F. H. Floyd, Sr., et al	896	595		Lot 142 Christina Drive, Chevy Chase
4636 " 25, 1970	"	"	"	"	Glenn M. Sprinkle et al	897	76		Lot 144 County Rd.,



# DIRECT or GRANTOR Index to Real Estate Deeds - Greenville County, S. C.

Open at Proper Tab according to First Letter or Letters of Name and refer to Buff Sub-Index sheet for page reference.

KEYS PRINTING CO.

FILE NUMBER DATE OF RECORD	GRANTORS FAMILY NAMES	GIVEN NAMES ABCDEFGH	GIVEN NAMES IJKLMNO	GIVEN NAMES PQRSTUVWXYZ	GRANTEES	BOOK	PAGE	NO. OF ACRES	BRIEF DESCRIPTION, LOCATION, ETC. (NOT WARRANTED)
6064 Sept. 11, 1970	Fore	Aubrey C.	Ind. & as	Expt.	Charles Bennett	898	183		Augusta Acres, Hamlet Sp. Lot 122 Meadows Ave.
6233 " 14, 1970	"	"	"	"	Sewer Authority Greenville County	898	263		R/W Bellwood
" "	"	"	"	"	"	898	265		"
" "	"	"	"	"	"	898	267		"
" "	"	"	"	"	"	898	269		"
" "	"	"	"	"	"	898	271		"
" "	"	"	"	"	"	898	273		"
" "	"	"	"	"	"	898	275		"
" "	"	"	"	"	"	898	277		"
7882 Oct. 1, 1970	"	"	"	"	Charles Bennett	899	456		Augusta Acres Lot 28 Henderson Ave., Estate
9771 Oct. 23, 1970	"	"	"	"	Christine Johnson, etal etal	901	150		Lot 10 Willimon Dr. Wynette Elizabeth Hgts.
11522 Nov. 12, 1970	"	"	"	"	Christine Wetherington,	902	478		Lot 43 Satterfield Dr.
11521 Nov. 12, 1970	"	"	"	"	Mary Sue Jones, etal	902	477		Lot 140 Burbank Dr. Chevy Chase Caroline Ct.
11520 Nov. 12, 1970	"	"	"	"	Joseph W. Roberson, etal	902	476		Lot 64 Sec 1 Manhattan Blvd. Elizabeth Hgts.
11519 Nov. 12, 1970	"	"	"	"	Eula B. Dykes, etal	902	493		Lot 11 Satterfield Dr. Elizabeth Hgts.
12423 Nov. 24, 1970	"	"	"	"	Charles Bennett	903	266		Lot 6 Staunton Bridge Rd.

# DIRECT or GRANTOR Index to Real Estate Deeds - Greenville County, S. C.

Open at Proper Tab according to First Letter or Letters of Name and refer to Buff Sub-Index sheet for page reference.

KEYS PRINTING CO.

FILE NUMBER DATE OF RECORD	GRANTORS FAMILY NAMES	GIVEN NAMES ABCDEFGH	GIVEN NAMES IJKLMNO	GIVEN NAMES PQRSTUWXYZ	GRANTEES	BOOK	PAGE	NO. OF ACRES	BRIEF DESCRIPTION, LOCATION, ETC. (NOT WARRANTED)
12422 Nov. 24, 1970	Fore	Aubrey C.			Charles Bennett	903	265		Rd. Fore Estd. Lot 13 Staunton Bridge Estd.
13994 Dec. 15, 1970	"		Marion W., Jr.		" "	904	433		Lot 57 Caroline St. Oxford
14482 Dec. 21, 1970	"	Aubrey C.	Ind. & Exr.		Mrs. Fern C. Messer etal	904	631		Lot 99 Gantt Dr. Brookwood Estd.
15372 Jan. 5, 1971	"	Aubrey C.	" " "		Thomas C. McFarland	905	495		Lot 72 Oregon St., Valencia Face Estd.
15470 Jan. 5, 1971	"	Aubrey C.	" " "		Charles Bennett	905	500		Lot 8 Staunton Bridge Rd., Estd.
18657 Feb. 11, 1971	"	" "	" " "		" "	908	329		Lot 11 Griggs Dr. Oxford Cherry Chase
19073 " 17, 1971	"	" "	" " "		G. D. Mull, et al	908	605		Lot 18 Harrisburg Dr., Elizabeth Hyde Dr.
19074 " 17, 1971	"	" "	" " "		Paul Henley, Jr. et al	908	606		Lot 14 Satterfield Dr., Pinewood Estd.
21209 Mar. 12, 1971	"	" "	" " "		G. Denton Lindsay etal	910	485		Lots 40 + 41 Wynette Way, Cherry Chase Subd.
22474 Mar. 29, 1971	"	" "	" " "		Robert G. Costner, et al	911	445		Lot 135 Christine Dr. Elizabeth Hyde
22478 " 29, 1971	"	" "	" " "		Marion W. Fore, Jr.	911	444		Lot 22 Satterfield Dr., Bridge Rd., Fore Estd.
22513 " 29, 1971	"	" "	" " "		Charles Bennett	911	472		Part Lot 14, 14 (b) Staunton Augusta Acres.
22475 " 29, 1971	"	" "	Ind. & Exr.		J. R. Becke	911	446		Lot 11 1/2 Hull Dr., Englewood Estates
22954 Apr. 2, 1971	"	" "	" " "		Hell Matthews, et al	912	61		Lot 462 Sec. 8 Burmaster Dr. Bridge Rd. Fore Estd.
23949 Apr. 2, 1971	"	" "	" " "		Charles Bennett	912	51		Part Lot 17, 14 A, Staunton Range Cleveland Sp.
23317 Apr. 7, 1971	"	" "	Ind. & Exr.		Mrs. Grace S. Starke	912	254		Lot 5 Range Trail, Wonderland

# DIRECT or GRANTOR Index to Real Estate Deeds -- Greenville County, S. C.

7  
( )

Open at Proper Tab according to First Letter or Letters of Name and refer to Buff Sub-Index sheet for page reference.

KEYS PRINTING CO.

FILE NUMBER DATE OF RECORD	GRANTORS FAMILY NAMES	GIVEN NAMES ABCDEFGHIJ	GIVEN NAMES KLMNO	GIVEN NAMES PQRSTUVWXYZ	GRANTEES	BOOK	PAGE	No. OF ACRES	BRIEF DESCRIPTION, LOCATION, ETC. (NOT WARRANTED)
23769 Apr. 12, 1971	Fore			Jr. Marion W.	Nannie Mae Medlin	912	432		Elizabeth Hight Lot 22 Satterfield Dr.
24096 Apr. 15, 1971	"	Aubrey C			Daymond M. Wofford, et al	912	636		Lot 41 Lockman Dr., Fore Estd
24715 Apr. 21, 1971	Fore	Aubrey C.	Jud. & Exec.		Charles Bennett	913	316		Bel Aire Estd. Lot 12 Staunton Bridge Rd
24798 Apr. 22, 1971	"	"	"	"	W. C. Emery, et al	913	348		Ests. Lot 92 Jacqueline Rd Golden Grove
24794 Apr. 22, 1971	"	"	"	"	Thomas A. Lark, et al	913	359		Bellwood Estd. Lot 133 Sec 2 W. Silver Lake Dr
24795 Apr. 22, 1971	"	"	"	"	Mrs. Bonnie B. Antill	913	360		Carolina Ct. Lot 257, Sec 2 Mylena Ave
MICROFILMED									
DATE									
8509 Sept 21, 1971	Fore			Admin. C.T.A. Marion W. Jr.	Charles Bennett	925	505		Bel Aire Estd. Lot 13 Staunton Bridge Rd.
11659 Oct. 22, 1971	"	Ind. & Exec. Aubrey C.			E. C. Vernon et al	928	156		Hantt 70. Lot 75 Hantt Dr. Brookwood
26835 Apr. 5-1972	"	(by Marion C. Fore Jr., Admin-CTA)		M. W. Est.	Greenville County Sewer District	940	205		R/W W6.6.3
"	"	"	"	"	"	940	207		"
"	"	"	"	"	"	940	201		"
"	"	"	"	"	"	940	211		"
"	"	"	"	"	"	940	213		"
"	"	"	"	"	"	940	215		"

(over)

# DIRECT or GRANTOR Index to Real Estate Deeds - Greenville County, S. C.

Open at Proper Tab according to First Letter or Letters of Name and refer to Buff Sub-Index sheet for page reference.

KEYS PRINTING CO.

FILE NUMBER DATE OF RECORD	GRANTORS FAMILY NAMES	GIVEN NAMES ABCDEFGH	GIVEN NAMES IJKLMNO	GIVEN NAMES PQRSTUWXYZ	GRANTEES	BOOK	PAGE	NO. OF ACRES	BRIEF DESCRIPTION, LOCATION, ETC. (NOT WARRANTED)
26855 Apr-5-1972	Fore	(by Marion C. Fore Jr. Admin C.T.A.)	M. W. Est.		Greenville County	940	211		R/W W/G
"	"	"	"	"	"	940	214		R/W
"	"	"	"	"	"	940	215		R/W
"	"	"	"	"	"	940	216		R/W
"	"	"	"	"	"	940	217		R/W
26855 Apr-5-1972	"	Elizabeth Fore			"	940	218		R/W
27166 Apr 2, 1972	"	(by Marion C. Fore Jr. Admin C.T.A.)	M. W. Est.		Sewer Authority Greenville County	940	447		"
"	"	Elizabeth			"	940	449		"
28016 Apr 17, 1972	"	(by Marion C. Fore Jr., Admin. C.T.A.)	M. W. Est.		"	941	241		R/W
28738 Apr-25-1972	"		(Admin. C.T.A.)	Marion W. Est.	Calvin S. ...	941	242		"
31009 May 15, 1972	"		"	"	W. E. Walker	943	251		"Bellwood Site." near City. Lots 154 + 155 ...
32457 May 30, 1972	"			Pepper, et al Virginia	Lillie Parrish Buckner	945	95		Gantt Tp. Blk 1 Lots 21 + 24, near Anderson Rd.
34215 June 15, 1972	"	(A/K/A Caroline & Elizabeth Fore) Ind. + Admin	Caroline E. + Marion W. Jr.		James A. Medlin	946	322		Lots 60 thru 64 Fore Estate
34890 June 22, 1972	"		W. Est. (by Marion W. Fore, Jr.)	Marion	Sewer District Parker Water and	946	649		R/W
"	"		"	"	"	946	647		R/W
326 July 6-1972	"	Elizabeth Caroline +	W. Jr. Marion		Duke Power Co.	948	105		R/W

# DIRECT or GRANTOR Index to Real Estate Deeds -- Greenville County, S. C.

Open at Proper Tab according to First Letter or Letters of Name and refer to Buff Sub-Index sheet for page reference.

KEYS PRINTING CO., GREENVILLE, S. C.

FILE NUMBER	GRANTORS FAMILY NAMES	GIVEN NAMES ABCDEFGHIJ	GIVEN NAMES KLMNNO	GIVEN NAMES PQRSTUWXYZ	GRANTEES	BOOK	PAGE	No. OF ACRES	BRIEF DESCRIPTION, LOCATION, ETC. (NOT WARRANTED)
DATE OF RECORD									
2479 July 26-1972	Jore			W. Jr. (Admin. C.T.A.) Marion	Annie Lee Kibbe etal	950	57		Dr. Englewood Eats Lot 52 Sec. B. Englewood Caroline Court
2482 July 26-1972	"		"	"	Ollie J. Hudson etal	950	57		Lot 24 Sec. I Marlana Ave Court, near City
2480 July 26-1972	"		"	"	William P. Jordan etal	950	55		Lot 79 Marlana St. Carolina Caroline Court, near city
2481 July 26-1972	"		"	"	Roscoe W. DeBord etal	950	56		Lot 138 Manchester St. St. Caroline Court
2478 July 26-1972	"		"	"	Leila S. Humphreys etal	950	53		Lot 68 Sec. I Manhattan Blvd. Caroline Court
2476 July 26-1972	"		"	"	Y. W. Houser etal	950	51		Lot 165 Sec. II Manhattan Caroline Court, near city
2477 July 26-1972	"		"	"	Eugene Carpenter Authority	950	52		Lot 216 Marlana St
8190 Sept. 15, 1972	"			Marion W. Jr. by M. W. Jore, Eats	Greenville County Sewer	955	321		R/W
8191 Sept. 15, 1972	"			"	"	955	231		R/W
10209 Oct. 4, 1972	"			(Administrator C.T.A.) Marion W. Jr.	James L. Cappell Mrs.	957	122		"Chase" Lot 95 County Rd. "Cherry Caroline Court
17637 Dec. 18, 1972	"			(Adm. C.T.A.) Marion W. Jr.	Bonnie Antell	963	174		Lot 257 Sec. II Marlana Ave.,
17639 Dec. 12, 1972	"			(Adm. C.T.A.) Marion W. Jr.	Keith L. Murphy, etal	963	173		Lot 109 Cross Dr., Holden Grove Chase
17638 Dec. 18, 1972	"			Jnd. + Adm., etal Marion W. Jr.	R. H. Bennett, etal	963	153		Lot 85 ME Kitchin St., Cherry Elizabeth H. to
17640 Dec. 18, 1972	"			Jnd. + Adm., etal Marion W. Jr.	J. L. Carter, etal	963	154		Lot 49 Satterfield Dr. Cherry Chase
17643 Dec. 18, 1972	"			Jnd. + Adm., etal Marion W. Jr.	H. Z. Raulerson, etal	963	155		Lot 90 Warehousing Dr. Pinewood Eats
17636 Dec. 17, 1972	"			Jnd. + Adm., etal Marion W. Jr.	H. Denton Lindsey, etal	963	175		Lots 40 + 41 Wynette Way



# DIRECT or GRANTOR Index to Real Estate Deeds -- Greenville County, S. C.

Open at Proper Tab according to First Letter or Letters of Name and refer to Buff Sub-Index sheet for page reference.

KEYS PRINTING CO., GREENVILLE, S. C.

FILE NUMBER DATE OF RECORD	GRANTORS FAMILY NAMES	GIVEN NAMES ABCDEFGH	GIVEN NAMES IJKLMNO	GIVEN NAMES PQRSTUVWXYZ	GRANTEES	BOOK	PAGE	NO. OF ACRES	BRIEF DESCRIPTION, LOCATION, ETC. (NOT WARRANTED)
18975 Jan. 3, 1973	Jore			Ind. admiral Marion W Jr.	Mr. M. J. Lepturch et al	964	160		"Valerina Estate", near City Lot 3 County Hwy
18973 "	"			" " "	Charles P. Elrod et al	964	162		"Augusta Acres" Lot 135 Patton Dr.
18974 "	"			" " "	William E. Kruse	964	163		Sec. D. "Englewood Estate" Lots 401 + 402 Evelyn Dr.
18972 "	"			" " "	Mrs. Claudia Bryte Barnett	964	167		"Cherry Chase" Lot 99 County Rd.
18976 "	"			" " "	W. N. Allinger et al	964	171		"Cherry Chase" Lot 109 Harrisburg Dr.
18977 "	"			" " "	Odus Wortman et al	964	172		"Cherry Chase" Lot 124 Burbank Dr.
18983 "	"			" " "	A. B. Carpenter et al	964	173		"Carolina Court" Lot 30 Marlana Ave.
18982 "	"			" " "	Oltie S. Hudson et al	964	174		"Carolina Court" Lot 24 Margena Ave.
18981 "	"			" " "	Mrs. Sarah J. Tidwell et al	964	175		"Marion Grove" Lots 53 + 71 Holly Dr.
18980 "	"			" " "	J. J. Adams Jr. et al	964	176		"Oxley", near City Lot 43 Leckman Dr. "Fore Chase"
18979 "	"			" " "	Heber J. Cox et al	964	177		Lot 173 Keller Dr. "Cherry Carolina Court"
18984 "	"			" " "	Jake W. Slatton	964	178		Lot 192 Manhattan Blvd. "Cherry Chase"
18978 "	"			" " "	James P. Peterson et al	964	186		Lot 45 Cherry Chase Blvd. Pinewood Estate
23835 Feb. 23, 1973	"			" " "	James Mitchell, et al	968	181		Lot 3 County Rd Hwy. Bldg. 2
33667 May 24, 1973	"			" " "	D. S. Richardson	975	276		Lot 11 Cumberland Ave. Fair
33668 "	"			" " "	Edward Young	975	277		Lots 37 + 38 Bell Ave, Lincolnton

# DIRECT or GRANTOR Index to Real Estate Deeds -- Greenville County, S. C.

Open at Proper Tab according to First Letter or Letters of Name and refer to Buff Sub-Index sheet for page reference.

KEYS PRINTING CO., GREENVILLE, S. C.

( 7 )

FILE NUMBER DATE OF RECORD	GRANTORS FAMILY NAMES	GIVEN NAMES ABCDEFGHIJ	GIVEN NAMES JKLMNO	GIVEN NAMES PQRSTUVWXYZ	GRANTEES	BOOK	PAGE	NO. OF ACRES	BRIEF DESCRIPTION, LOCATION, ETC. (NOT WARRANTED)
33669 May 24, 1913	Jare			Ind. + Admin. et al Marion W. Jr.	Patricia Deanator	975	278		Estate Lot 74 Oregon St. Valencia Chase
33670	"			"	Mrs. Lillian G. Lavinder	975	279		Lot 87 M <sup>c</sup> Kittrick Dr. Cherry Holly Vista
33671	"			"	Ben M. Stewart, et al	975	280		Lots 60 & 61 Millersdale Rd. Chase
33672	"			"	Furman H. Eskew, et al	975	281		Lot 175 Keeler Dr. Cherry Cherry Chase
33673	"			"	L. F. M <sup>c</sup> Graw, et al	975	282		Lot 79 Cherry Chase Blvd. Estate. Pulp. in W. Jare
33674	"			"	Geraldine B. Case	975	283		Lot 24 Oxford Blvd. Bellwood Millersdale Rd. Holly Vista
33675	"			"	S. L. Beach, et al	975	284		Lots 53, 67 & 68 Enoree + Dyess
33676	"			"	J. F. Snipes, et al	975	285		Lot 3 Old Greene Rd. "Marion Cypress Dr. Golden Grove
33677	"			"	Harvey J. Davis, et al	975	286		Lot 111 Cr. Jacqueline Rd. + "Creststone Acres"
33491 May 25, 1913	"			Ind. + Exec. et al Margaret M.	David M. Dimpson, et al	975	207		Lot 37 Broughton Dr. Sec. H "Bellwood" near City
34076 May 28, 1913	"			Ind. + Adm. et al Marion W. Jr.	James E. Tower, et al	975	504		Lot 15 Rutherford Rd.
35678 June 11, 1913	"			Adm. Marion W. Jr.	Parson Lewis & Eric Subst et al	976	527		R/W
1650 July 17, 1913	"			Ind. + Adm., et al Marion W. Jr.	John Reynolds Hardright	979	190		Lot 91 M <sup>c</sup> Kittrick "Cherry Chase" "Lincolnton"
1665 July 19, 1913	"			"	Edward Young	979	200		Lots 37 & 38 Bell Ave. "Cragwood" near City
1664 July 17, 1913	"			"	Howard Silver, et al	979	201		Lot 419 Fairfield Rd. Sec. D "Santalillo" near City
1663 July 17, 1913	"			"	Martha Hail Mason	979	202		Lot 2 Cass Loma St.

# DIRECT or GRANTOR Index to Real Estate Deeds -- Greenville County, S. C.

Open at Proper Tab according to First Letter or Letters of Name and refer to Buff Sub-Index sheet for page reference.

KEYS PRINTING CO., GREENVILLE, S. C.

FILE NUMBER DATE OF RECORD	GRANTORS FAMILY NAMES	GIVEN NAMES ABCDEFGH	GIVEN NAMES IJKLMNO	GIVEN NAMES PQRSTUVWXYZ	GRANTEES	BOOK	PAGE	NO. OF ACRES	BRIEF DESCRIPTION, LOCATION, ETC. (NOT WARRANTED)
1666 July 17, 1973	Fore		Ind. & Adm, et al		E.C. Lowman, et al	979	203		"Cherry Chase" near city lot 133 Pembroke Dr.
1667 July 17, 1973	"		Marion W. Jr.		Leatha Keith	979	204		"Lincolntown" lot 18 Bell Ave.
1668 July 17, 1973	"		" " "		R.W. Jones	979	205		Oakland Dr. "Roland Hills" near city lot 15 Bell Dr, Larry Court +
1669 July 17, 1973	"		" " "		E.F. Bagwell	979	206		"Pinewood Estate" near city lot 52 Carlene Dr.
1699 July 17, 1973	"		" " "		John P. Burton	979	207		near city lot 31 Bell Ave. "Lincolntown"
"	"		" " "		" " "	979	208		"Lincolntown" near city lots 25 + 26 Bell Ave.
2155 July 24, 1973	"		" " "		Hunt James Police Fire	979	731		R/W (386-1-17)
"	"		" " "		" " " "	979	733		" (386-1-16)
"	"		" " "		" " " "	979	735		" (386-1-10)
"	"		" " "		" " " "	979	737		" (404-7-14)
"	"		" " "		" " " "	979	739		" (386-1-22)
"	"		" " "		" " " "	979	741		" (386-1-19)
"	"		" " "		" " " "	979	743		" (386-1-743)
2604 July 25, 1973	"		" " "		" " " "	980	25		" (386-1-15) "Monticello" City
4121 Aug 9, 1973	"		" " "		James K. Holsten, et al	981	323		lots 7, 8, 9, + 10 Jefferson Dr.
5796 Aug 24, 1973	"		Marion W Jr et al		Greenville County	982	429		Petition

# DIRECT or GRANTOR Index to Real Estate Deeds -- Greenville County, S. C.

Open at Proper Tab according to First Letter or Letters of Name and refer to Buff Sub-Index sheet for page reference.

KEYS PRINTING CO., GREENVILLE, S. C.

(7)

FILE NUMBER DATE OF RECORD	GRANTORS FAMILY NAMES	GIVEN NAMES ABCDEFGHIJ	GIVEN NAMES JKLMNO	GIVEN NAMES PQRSTUVWXYZ	GRANTEES	BOOK	PAGE	NO. OF AGREES	BRIEF DESCRIPTION, LOCATION, ETC. (NOT WARRANTED)
13787 Nov. 26, 1973	Jose		Jnd + Adm.	Sal	Barnett Mrs. Claudia. Brite	988	724		"Cherry Chase" lot 99 County Rd 1
13986 Nov. 26, 1973	"		"	"	Harold P. Tate, et al	988	723		Cherry Chase, lot 125 Cherry Chase Blvd.
15706 Dec. 17, 1973	"		"	"	Marcia Ann Brooks Dist.	990	624		"Lincolnton" City lot 19 Bell Ave.
16863 Jan. 3, 1974	"		"	"	Harry Lewis, Police + Fire	991	551		R/W (5-2-141)
"	"		"	"	" " " "	991	553		R/W (5-2-14)
25889 April 16, 1974	"	G. Caroline +	Jnd + Adm.	J. Marion W. Jr.	C. E. Hardy, et al	997	203		"Cherry Chase" lot 126 Bunbambk Dr.
25888 April 16, 1974	"	" " +	Jnd + Adm.	" " "	Harold Lee Little, et al	997	204		"Cherry Chase" lot 27 Cherry Chase Blvd.
25887 April 16, 1974	"	" " +	Jnd + Adm.	" " "	D. W. Lambeth Done	997	205		"Wynette Estate." lot 7 W. Simmons Dr.
95886 April 16, 1974	"	" " +	Jnd + Adm.	" " "	Residential Enterprises,	997	206		"Fore Estate." lot 6 Staunton Bridge Rd.
25885 April 16, 1974	"	" " +	Jnd + Adm.	" " "	Howard B. Stone, et al	997	207		"Bellwood" lot 122 W. Silver Lake Dr.
25883 April 16, 1974	"	" " +	Jnd + Adm.	" " "	Otis C. Watthine, et al	997	209		"Cherry Chase" near City lot 130 Bunbambk Ave.
25884 April 16, 1974	"	" " +	" " "	" " "	W. W. Pichel, Jr., et al	997	208		near City lot 84 Hochman Dr. "Fore Estate."
26474 April 22, 1974	"	Caroline +	Jnd + adm	M. W. Jr.	Hills Co. Sewer Authority	997	519		R/W 609.7-1-25
26474 April 22, 1974	"	"	Jnd + adm	" " "	" " " "	997	517		R/W 609.7-1-26
26474 April 22, 1974	"	"	Jnd + adm	" " "	" " " "	997	527		R/W 609.7-1-20
26474 April 22, 1974	"	"	Jnd + adm	" " "	" " " "	997	529		R/W 609.7-1-21

# DIRECT or GRANTOR Index to Real Estate Deeds -- Greenville County, S. C.

Open at Proper Tab according to First Letter or Letters of Name and refer to Buff Sub-Index sheet for page reference.

KEYS PRINTING CO., GREENVILLE, S. C.

FILE NUMBER DATE OF RECORD	GRANTORS FAMILY NAMES	GIVEN NAMES ABCDEFGH	GIVEN NAMES IJKLMNO	GIVEN NAMES PQRSTUVWXYZ	GRANTEES	BOOK	PAGE	No. OF ACRES	BRIEF DESCRIPTION, LOCATION, ETC. (NOT WARRANTED)
26474 April 22, 1974	Fare	Caroline +	Ind + adm Mi. Jr.		Wills Co. Levee Authority	997	525		R/W 609.7-1-22
26474 April 22, 1974	"	"	Ind. + adm " " "		" " " "	997	521		R/W 609.7-1-24
26474 April 22, 1974	"	"	Ind. + adm " " "		" " " "	997	507		R/W 609.7-1-31
26474 April 22, 1974	"	"	Ind. + adm. " " "		" " " "	997	523		R/W 609.7-1-23
26474 April 22, 1974	"	"	Ind. + adm. " " "		" " " "	997	503		R/W 609.7-1-33
26474 April 22, 1974	"	"	Ind. + adm " " "		" " " "	997	505		R/W 609.7-1-32
26474 April 22, 1974	"	"	Ind. + adm " " "		" " " "	997	509		R/W 609.7-1-30
26474 April 22, 1974	"	"	Ind. + adm " " "		" " " "	997	501		R/W 609.7-1-34
26474 April 22, 1974	"	"	Ind. + adm " " "		" " " "	997	511		R/W 609.7-1-29
26474 April 22, 1974	"	"	Ind. + adm " " "		" " " "	997	513		R/W 609.7-1-28
26474 April 22, 1974	"	"	Ind. + adm " " "		" " " "	997	515		R/W 609.7-1-25
27487 May 1, 1974	"	Caroline +	Ind. + adm. Marion W. Jr.		Wills Co. Levee, Police, + Fire Dist.	998	89		R/W 386-2-11
29761 May 3, 1974	"	"	Ind. + adm et al Marion W. Jr.		Reuben E. Little et al	998	239		Lot 137 Christie Dr. Cherry Chase Subd near City
29836 May 24, 1974	"	"	Ind. + adm et al Marion W. Jr.		Martha Mail Mason	999	631		Lot 1 Cary Lane St "Lanard Hill" Golden Grove near City
1645 July 17, 1974	"	"	Ind. + adm. et al Marion W. Jr.		W. S. Owens et al	1003	183		Lot 58 Fur Rd + Jacqueline Dr near City
1643 July 17, 1974	"	"	Ind. + adm. et al Marion W. Jr.		Reuby Blair	1003	185		Lot 78 Williamson Dr. Weynetter Est.



# DIRECT or GRANTOR Index to Real Estate Deeds -- Greenville County, S. C.

Open at Proper Tab according to First Letter or Letters of Name and refer to Buff Sub-Index sheet for page reference.

KEYS PRINTING CO., GREENVILLE, S. C.

( 7 )

FILE NUMBER DATE OF RECORD	GRANTORS FAMILY NAMES	GIVEN NAMES ABCDEFGHIJ	GIVEN NAMES JKLMNO	GIVEN NAMES PQRSTUVWXYZ	GRANTEES	BOOK	PAGE	NO. OF ACRES	BRIEF DESCRIPTION, LOCATION, ETC. (NOT WARRANTED)
3913 Aug. 8, 1974	Joke		Ind. + admin.	Marion W. Jr. et al	W. F. Cummings et al	1004	459		Chase Ests " near city Lot 134 Burbanks Dr. "Cherry
3914 Aug. 8, 1974	"		Ind. + admin.	Marion W. Jr. et al	Isaac Leo Modlin et al	1004	460		Chase Est " near city Lot 164 Christine Dr. "Cherry "Cherokee Forest"
4162 Aug. 12, 1974	"		Ind. + admin.	Marion W. Jr. et al	Ernest S. Bailey et al	1004	616		Lot 58 Cherokee Dr.
4242 Aug. 12, 1974	"		Ind. + admin.	Marion W. Jr. et al	Joe W. Carroll et al	1004	641		Lot #5 County Rd. "Pinewood Ests"
4242 Aug. 12, 1974	"		" " "	" " "	" " "	1004	639		Lot 6 County Rd. "Agricultural Ests"
6042 Aug. 30, 1974	"		Ind. + admin.	Marion W. Jr. et al	Norman M. Bramlett et al	1006	57		Lot 92 "Caroline Court" Hills " near city
6798 Sept. 10, 1974	"		Ind. + admin.	Marion W. Jr. et al	Roger & Marlow, et al	1006	496		Lot 7 Casa Loma St. "Laurel
12493 Nov. 15, 1974	"			Marion W. Jr. et al.	Banker's Trust of S.C. as Tr. of	1010	323		Property, Line Circle.
14147 Dec. 9, 1974	"			Marion W. Jr. et al.	Superior Fire & Insur Dist	1011	441		R115 "Avalon Ests." also lot in any fall
15542 Dec. 30, 1974	"	Elizabeth Caroline +	Caroline Elizabeth and Ryeoft.	Marion W. Jr.	Durham University	1012	393		cont. 13 lots Crestview Dr. starts of A/W/4 Hwy 25 in Avalon Ests (
						1012	393		
					MICROFILMED				

