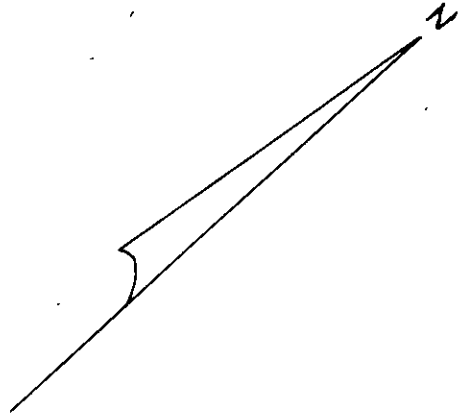
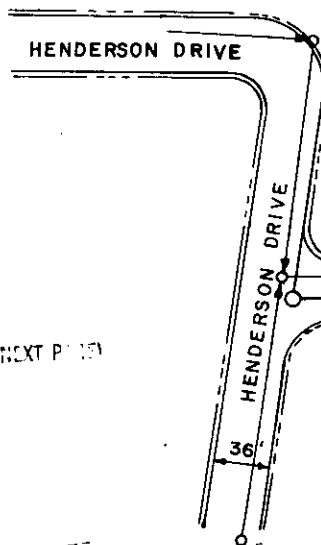



PROPERTY BOUNDARIES COPIED FROM PLAT
 SURVEYED NOV. 7, 1953 BY TERRY T. DILL
 REG. C.E. AND L.S. #104



A.L. HENDERSON LAND



(CONTINUED ON NEXT PAGE)

				DAVIS & FLOYD ENGINEERS, INC.	
				GREENWOOD, S. C.	
				SEWER	
				LINE	
				SURV.	
NO.	REVISION	CHKD.	DATE	BY:	REG. NO. 157

APR 9 1954
 T. T. DILL
 REG. C.E. AND L.S. #104