




DRAINAGE/UTILITY EASEMENT ABANDONMENT APPLICATION



APPLICANT:	Joseph R. Hoover
ADDRESS:	45 River Park Lane Taylors SC 29687
TELEPHONE:	864-451-2391

TAX SHEET	BLOCK	LOTS
T008.02	01	033.00

PORTION TO BE ABANDONED
APPROXIMATELY 120' OF 15' WIDE STORM DRAIN EASEMENT PER PB 26-V-30

DA-2009-01

TAKEN BY

[Signature]

FEE PAID

\$ 25.00

DATE

3/4/09

The applicant must submit the signatures of all property owners who own the property where the easement exists and/or will be relocated.

The applicant must submit a survey showing the

existing easement and the proposed relocation.

The applicant will be notified by mail of the date that the Planning Commission will consider the request.

Joseph R. Hoover

APPLICANT SIGNATURE


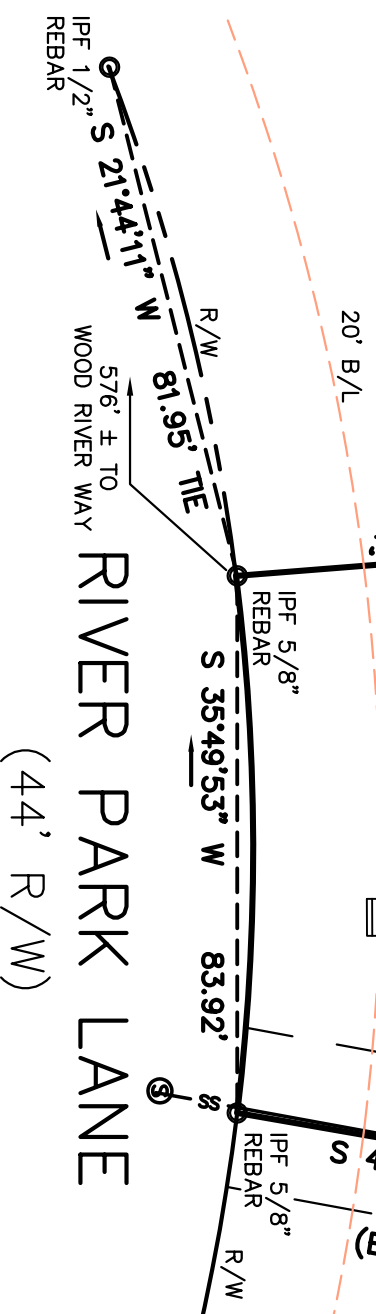
N/F JOHN MESSER, III
 TMS # T 24-1-11
 DB 1250-325
 PB 29-A-1

**NEW 15' DRAINAGE
 EASEMENT
 AS PER FIELD
 EVIDENCE**

**APPROX. LOCATION
 OF 15' DRAINAGE
 EASEMENT SCALED
 FROM PB 26-V-30
 TO BE ABANDONED**

N/F KARI LUSSO
 TMS # T 8.2-1-32
 DB 2261-1102
 PB 26-V-30

N/F RONALD HUGHEY
 TMS # T 8.2-1-34
 DB 1867-471
 PB 26-V-30



LEGEND

○	IP S	IRON PIN SET
○	IP F	IRON PIN FOUND
—	R/W	RIGHT-OF-WAY
—	B/L	BUILDING SETBACK LINE
—	SS	SANITARY SEWER LINE

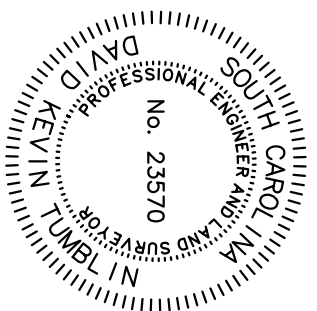
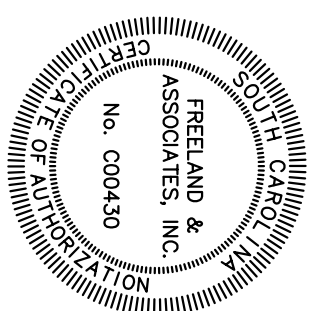
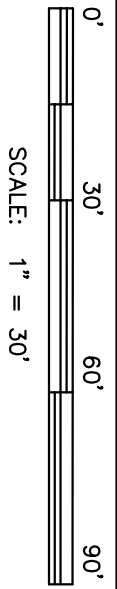
NOT FOR RECORDATION

NOTICE:
 PURSUANT TO THE PROVISIONS OF SC CODE OF LAWS, SECTION 40-22-270(3), THIS PLAN, SPECIFICATION, OR PLAT SHALL NOT BE FILED WITH PUBLIC AUTHORITIES WITHOUT THE SEAL, SIGNATURE AND DATE AFFIXED. FURTHERMORE, IF THIS PLAN, SPECIFICATION OR PLAT DOES NOT HAVE A SEAL THAT IS SIGNED AND DATED, IT SHALL NOT BE USED FOR ANY PURPOSE OTHER THAN A PRELIMINARY STUDY DRAWING AND WILL BE CONSIDERED A WORK IN PROGRESS.



FREELAND & ASSOCIATES, INC.
 323 WEST STONE AVE.
 GREENVILLE S.C. 29609
 TEL. (864) 271-4924 FAX: (864) 233-0315
 EMAIL: jfreeland@worldnet.att.net

DRAWN: MR	PARTY CHIEF: TR	CHECKED: AG
REF. PLAT BOOK: 26-V-30		
REF. DEED BOOK: 2205-900		
TAX MAP : T 8.2-1-33		
DATE OF SURVEY: JUNE 8, 2007		
DATE DRAWN: MARCH 4, 2007		
DRAWING NO: 58332-EA		
DATE OF LAST REVISION:		



STATE OF SOUTH CAROLINA
 GREENVILLE COUNTY
 COUNTRY VIEW
 SECTION 3-LOT 124
**DRAINAGE EASEMENT ABANDONMENT
 EXHIBIT DRAWING FOR
 JOSEPH R. HOOVER
 TERESA L. HOOVER**

SITE ADDRESS:
 45 RIVER PARK LANE
 TAYLORS, SC 29687