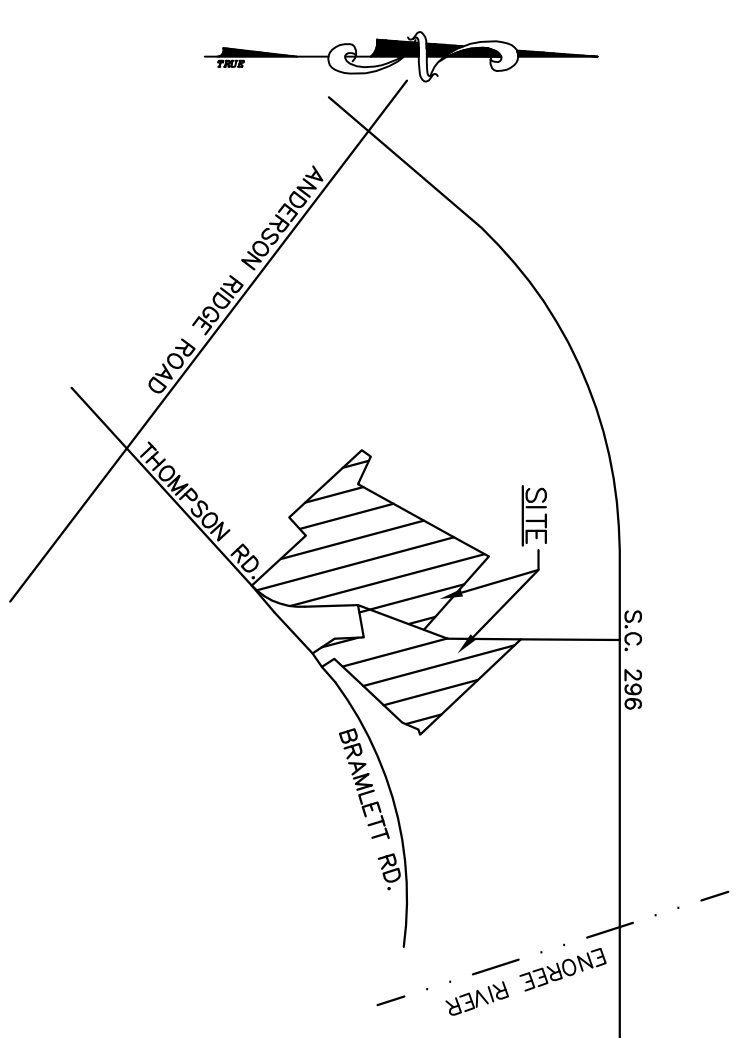





- NOTES:
1. Topographic survey by others.
  2. Internal access only. No access to existing roads from newly created lots.
  3. All lots to be served by septic tank systems.
  4. Property is zoned R-S.



VICINITY MAP

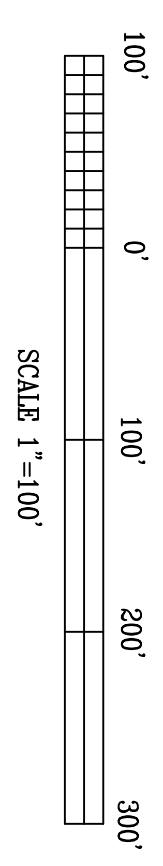
PRELIMINARY PLAN  
THOMPSON RIDGE

WOODMARK HOMES  
OWNER

FANT, REICHERT, & FOGLEMAN, INC.  
ENGINEER

No. ACRES: 49.4      MILES OF NEW ROAD: 0.7

No. LOTS: 62      DATE: 1-4-06



REVISIONS	
No.	DATE
1	
2	
3	
4	
5	
6	

BY: **FRF** FANT, REICHERT & FOGLEMAN, INC.  
ENGINEERING & SURVEYING

DRAWN BY: CTT      PROJECT NO. 05161

725 LINDERS HILL ROAD  
GREENVILLE, SC 29607  
PH: (864) 271-8633