
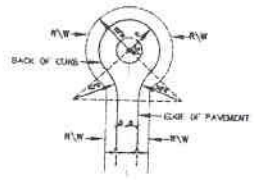


NOTE:
LANDSCAPE PLANS WILL BE PROVIDED BY OWNER FOR
ENTRANCE ISLAND AND CUL-DE-SAC
PROPOSED ROAD WILL REMAIN A PRIVATE ROAD

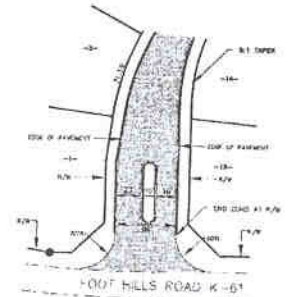


TYPICAL ROAD SECTION

NOTE:
COMPACT GRANULAR
TO 1% MAX DRY
DENSITY (ASTM D698)



CUL-DE-SAC PAVING DETAIL



STREET INTERSECTION PAVING DETAIL



LOCATION MAP

04-159

PRELIMINARY PLAN
HAMPTON GROVE
AT GREEN VALLEY
PLANNED DEVELOPMENT

MR. WILSON WIGLEY
MR. R.D. HILCOMBE
WIGLEY DEVELOPMENT CORP.
200 PINE RIDGE DRIVE
EASTLEY, SC 29842
PHONE: (854) 652-2500

LAND DESIGN SERVICES, INC.
P.O. BOX 432
EASTLEY, SC 29841
PHONE: (854) 947-7227

OWNER: WIGLEY DEVELOPMENT CORP.
ENGINEER: LAND DESIGN SERVICES, INC.

No. ACRES: 5.41 MILES OF NEW ROAD: 0.14
No. LOTS: 15 DATE: 9-23-2004

100' 0' 50' 100'
SCALE: 1"=40'

REVISIONS:

NO.	DATE	BY	DESCRIPTION

LAND DESIGN SERVICES, INC.
Civil Engineering, Land Planning & Consulting
P.O. Box 432-Eastley, SC 29841 (854) 947-7227

DRAWN BY: ER PROJECT NO: L-04-57