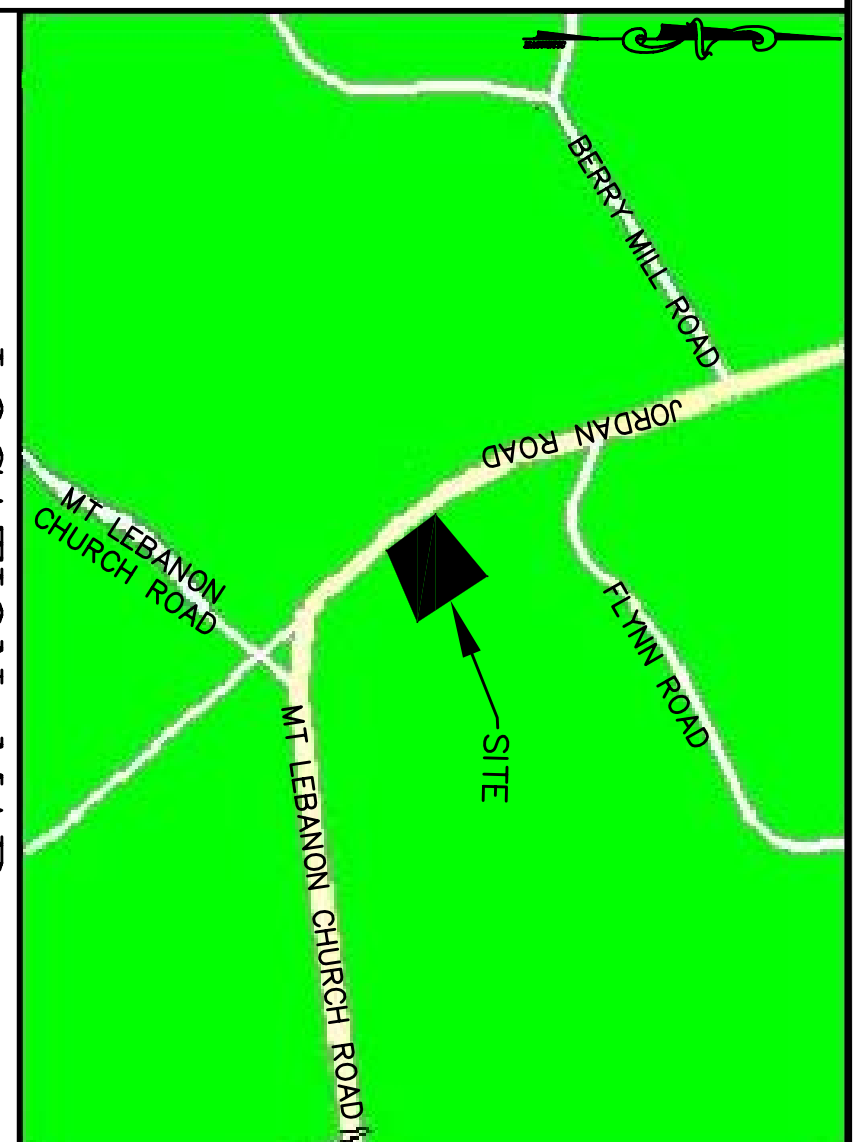
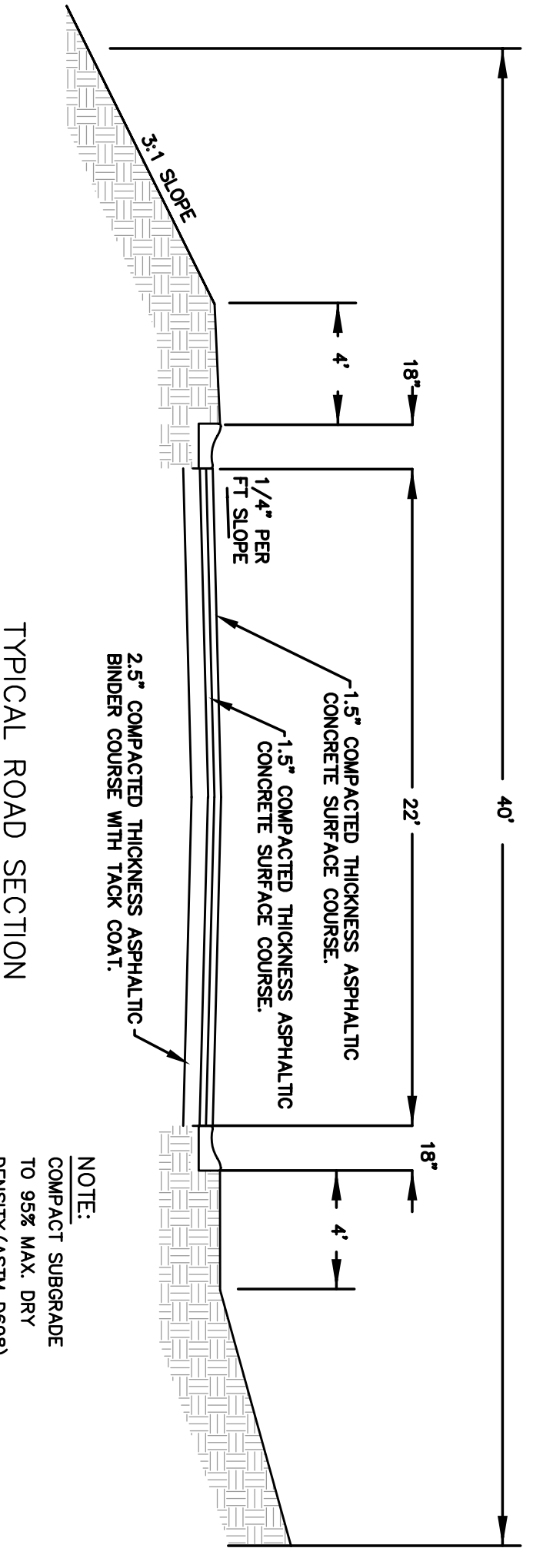


- NOTES:
- 1.) REFERENCE:
 - PT OF TMS # 0630030104309
 - BOUNDARY TAKEN FROM SURVEY DONE BY KEVIN TOLLISON ON 5-2-2005
 - TOPOGRAPHICAL INFORMATION TAKEN FROM GREENVILLE COUNTY GIS MAP.
 - 2.) LOTS 1 & 13 WILL NOT HAVE ACCESS TO WOODVILLE ROAD
 - 3.) CONTOUR INTERVAL, 4'
 - 4.) THERE IS A 3" DRAINAGE AND UTILITIES EASEMENT EACH SIDE OF ALL INTERIOR LINES AND UTILITIES EASEMENT INSIDE OF EXTERIOR LOT LINES.



LOCATION MAP

PRELIMINARY PLAN GINGER GROVE

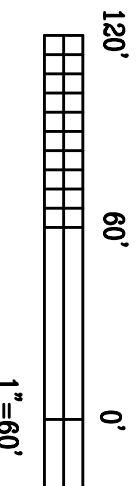
MR. RON LINDSAY
 P.O. BOX 432
 125 PELHAM COMMONS BLVD.
 GREENVILLE, SC 29641
 PHONE: KEVIN ROSS, P.E.
 (864) 947-7227

LAND DESIGN SERVICES, INC.
 P.O. BOX 432
 EASTLEY, SC 29641
 CONTACT: KEVIN ROSS, P.E.
 (864) 947-7227

OWNER: _____ ENGINEER: _____

No. ACRES: 18.47 MILES OF NEW ROAD: 0.14

No. LOTS: 16 DATE: 5-2-2005



NO.	DATE	BY	REVISIONS

DRAWN BY: KR PROJECT NO: L-05-83