

AN ORDINANCE

AN ORDINANCE TO AMEND THE COUNTY'S LAND DEVELOPMENT REGULATIONS, AS AMENDED, TO ADD SECTION 12 ADOPTING SITE PLAN REVIEW GUIDELINES FOR THE SCUFFLETOWN RURAL CONSERVATION DISTRICT.

BE IT ORDAINED BY THE GREENVILLE COUNTY COUNCIL:

**Section 1: Add Section 12 to Provide Site Plan Review Guidelines for the Scuffletown Rural Conservation District.**

**8.12.** The Scuffletown Rural Conservation District Site Plan Guidelines as attached hereto as Exhibit "A" are hereby adopted as an amendment to the County Land Development Regulations, as amended.


**Section 2. Severability.** Severability is intended throughout and within the provisions of this Ordinance. If any section, subsection, sentence, clause, phrase or portion of this Ordinance is held to be invalid or unconstitutional by a court of competent jurisdiction, then that decision shall not affect the validity of the remaining portions of this Ordinance.


**Section 3. Repeal.** All ordinances or parts of ordinances in conflict with this Ordinance, or inconsistent with its provisions, are hereby repealed or superseded to the extent necessary to give this Ordinance full force and effect.


**Section 4. Effective Date.** This Ordinance shall take effect upon the date of its adoption.

DONE IN REGULAR MEETING THIS 19<sup>th</sup> DAY OF APRIL, 2016.

ATTEST:

  
Theresa B. Kizer  
Clerk to Council

  
Bob Taylor., Chairman  
Greenville County Council

  
Joseph M. Kernell  
County Administrator

## **EXHIBIT A**

### **GREENVILLE COUNTY LAND DEVELOPMENT REGULATIONS**

#### **SECTION 12**

##### **SCUFFLETOWN RURAL CONSERVATION DISTRICT SITE PLAN REVIEW GUIDELINES**

###### **12.1 Intent**

This section is intended to serve as guidelines for the review of Major Subdivisions within the Scuffletown Rural Conservation District as identified in the Scuffletown Area plan and shown on the Official Zoning Map and in this Section.

###### **12.2 Pre-Application Review**

A preliminary application review with the Planning and Zoning Department is encouraged prior to submittal of a Preliminary Subdivision Plan. The review session is intended to familiarize the applicant with the approval process within the Scuffletown Rural Conservation District and to provide for an initial review of the development proposal and the basic development concepts prior to proceeding with the submittal of a more detailed preliminary subdivision plan. The pre-application review not required and applicants may choose to by-pass this step and proceed directly to the preliminary plan. The following information shall be provided at the time of the pre-application review meeting.

1. a boundary survey with vicinity map, title block, scale, and north arrow;
2. total number of acres of overall site;
3. location and type of existing buildings;
4. location and acreage of development areas, size and number of proposed lots;
5. location and acreage of open space and buffers;
6. the number and size of lots;
7. primary traffic circulation pattern, including external and internal points of ingress and egress;
8. land cover type (i.e. wooded, pasture, wetland, etc.) indicating the wood line or boundary line between wooded and non-wooded areas of the site;
9. any natural, historic and cultural features;
10. topographic contour lines at 4-foot intervals;
11. location of watercourses, live streams, marshes, 100-year floodplain, floodways, wooded areas, water impoundments, and other natural or hydrological features;
12. any such information and descriptions as may be deemed reasonably appropriate for review.

### 12.3 Preliminary Subdivision Approval

In addition to the requirements in Article 3 of the Subdivision Regulations section of the Greenville County Land Development Regulations, the following information must be provided at the time of submittal for preliminary approval.

1. **Density Table** - located on the preliminary plat, should include the number of gross acres, permitted density per acre, required open space (total and breakdown by type), and total number of dwelling units.
2. **Open space delineation** - all property designated for open space shall be delineated on the preliminary plat. A breakdown of open space in flood plain and on steep slopes should be shown on the preliminary plat in total acres and percentages of gross acres. The Planning Commission shall determine the appropriateness of the dimensions of the required open space. The open space on the preliminary plat should have meaningful dimensions, proportions, and placement.
3. Areas with standing timber, areas of 30% or greater slope, and other natural features should be shown on the preliminary plat.
4. Required buffer yards should be shown on the preliminary plat.
5. Access to open space - all open space shall have a minimum of one primary access point from an internal subdivision road. Additional secondary access points may be included.

Access points to the open space shall have the following restrictions:

- a. The primary access point shall be twenty (20) feet in width.
- b. Additional secondary access point(s) shall be not less than six (6) feet in width.
- c. The primary and any secondary access points to the open space shall be shown as part of the open space and shall not be part of an individual lot nor shall it be an easement.

### 12.4 Final Subdivision Plats

In addition to the requirements in Article 5 of the Subdivision Regulations section of the Greenville County Land Development Regulations the following information must be provided with and noted on the final plat at the time of submittal:

1. **Density table**, using the same format as on the preliminary plan, the density table shall include the total required open space and the required proportional open space acreage being recorded.
2. **Notations** indicating the delineated open space, including metes and bounds, are to be shown on the Final Plat;
3. **Open Space Easements** - Prior to the recording of a subdivision final plat, an easement shall be placed on all lands and private waters used to satisfy the open space requirements. The easement shall include a complete metes and bounds of the property being designated as open space.