


XEROGRAPHIC ENGINEERING CENTER, INC.

626 Congaree Road • Greenville, South Carolina 29607 • 864-297-4178



**Book 1 Tax Maps
Greenville County Real Estate**

This Book Contains:

Map #1 – Map #501.6

This book is the property of Xerographic Engineering Center, Inc. and is distributed by Xerographic Engineering Center, Inc. under the leasing agreement requiring return to Xerographic Engineering Center, Inc. upon termination of lease. Xerographic Engineering Center, Inc. reserves the right to reclaim this book if found in the possession of any firm or person where possession was obtained through any unauthorized source.
Copyright © All rights reserved.

REAL ESTATE TAX MAPS

**2005 EDITION
VOL. XXIV**

GREENVILLE COUNTY 2004 MILLAGE SHEET

Dist.	Name	Spec. Sch.	Gvl. Tec.	Gen. Co.	Lib.	Art Mus.	Metro Sewer	SP	Water	Sewer	Sani-tation	Fire Dist.	Audi-torium	Recre-ation	Total	Dist.
317	GOWENSVILLE FIRE	147.8	5.6	49.9	7.4	1.2						20.0		4.7	236.60	317
351	TIGERVILLE FIRE (U GV HOS	147.8	5.6	49.9	7.4	1.2						28.5		4.7	245.10	351
352	GLASSY MOUNTAIN FIRE	147.8	5.6	49.9	7.4	1.2						20.0		4.7	236.60	352
354	RIVER FALLS(FIRE,U GV HOS	147.8	5.6	49.9	7.4	1.2						25.0		4.7	241.60	354
355	UPPER GV HOSP 1	147.8	5.6	49.9	7.4	1.2								4.7	216.60	355
356	NORTH GVL FIRE (U GV H)	147.8	5.6	49.9	7.4	1.2						27.0		4.7	243.60	356
358	PIEDMONT PARK FIRE	147.8	5.6	49.9	7.4	1.2						43.4		4.7	260.00	358
359	BEREA PUB SERV COMM (U.GV	147.8	5.6	49.9	7.4	1.2				19.5		31.8		4.7	267.90	359
360	CAESARS HEAD FIRE SERVICE	147.8	5.6	49.9	7.4	1.2						18.0		4.7	234.60	360
364	NORTH GREENVILLE FIRE(UGV	147.8	5.6	49.9	7.4	1.2						27.0	.8	4.7	244.40	364
366	TRAVELERS REST CITY (UGVH	147.8	5.6	49.9	7.4	1.2							.8	4.7	217.40	366
367	NORTH GV FIRE (UGVH METRO	147.8	5.6	49.9	7.4	1.2	5.8					27.0	.8	4.7	250.20	367
368	LAKE CUNNINGHAM FIRE(UGVH	147.8	5.6	49.9	7.4	1.2						35.0	.8	4.7	252.40	368
371	SLATER MARIETTA (FI;PO;W;	147.8	5.6	49.9	7.4	1.2						13.0		4.7	229.60	371
375	SLATER MARIETTA (FI;POL;W	147.8	5.6	49.9	7.4	1.2	5.8		7.5			13.0	.8	4.7	243.70	375
376	SLATER MARIETTA FIRE(METR	147.8	5.6	49.9	7.4	1.2	5.8					13.0	.8	4.7	236.20	376
377	SLATER MARIETTA FIRE&POLI	147.8	5.6	49.9	7.4	1.2						13.0	.8	4.7	230.40	377
399	SLATER MARIETTA (FI;PO;W;	147.8	5.6	49.9	7.4	1.2			7.5			13.0	.8	4.7	237.90	399
432	GLASSY MTN FIRE (SPART SC	219.4	5.6	49.9	7.4	1.2						20.0		4.7	308.20	432
435	FOOTHILLS FIRE(SPG SCHOOL	219.4	5.6	49.9	7.4	1.2						10.0		4.7	298.20	435
437	GOWENSVILLE FIRE (SPART S	219.4	5.6	49.9	7.4	1.2						20.0		4.7	308.20	437
500	GREENVILLE CITY	147.8	5.6	49.9	7.4	1.2							.8		212.70	500
501	GREENVILLE CITY	147.8	5.6	49.9	7.4	1.2							.8		212.70	501
502	GREENVILLE CITY	147.8	5.6	49.9	7.4	1.2							.8		212.70	502
510	GREENVILLE CITY(HITACHI,M.	147.8	5.6	49.9	7.4	1.2							.8		212.70	510
511	GREENVILLE CITY (INCR)	147.8	5.6	49.9	7.4	1.2							.8		212.70	511
512	GREENVILLE CITY INCR	147.8	5.6	49.9	7.4	1.2							.8		212.70	512
520	COUNTY LEVY (HITACHI,M	147.8	5.6	49.9	7.4	1.2							.8		212.70	520
696	FT INN(OUTSIDE,CONTRACT F	147.8	5.6	49.9	7.4	1.2						23.2		4.7	239.80	696
697	FT INN(OUTSIDE,FIRE SER,M	147.8	5.6	49.9	7.4	1.2	5.8					23.2	.8	4.7	246.40	697
699	FOUNTAIN INN CITY	147.8	5.6	49.9	7.4	1.2							.8	4.7	217.40	699
790	MAULDIN(FIRE SER,AUD,METR	147.8	5.6	49.9	7.4	1.2	5.8					20.2	.8	4.7	243.40	790
799	MAULDIN CITY (AUD)	147.8	5.6	49.9	7.4	1.2							.8		212.70	799
889	SIMP(FIRE SERV AREA,MET S	147.8	5.6	49.9	7.4	1.2	5.8					23.4		4.7	245.80	889
890	CLEAR SPRING FIRE(AUD,MET	147.8	5.6	49.9	7.4	1.2	5.8					28.7	.8	4.7	251.90	890
891	CLEAR SPRING FIRE AND RES	147.8	5.6	49.9	7.4	1.2						28.7		4.7	245.30	891
892	CLEAR SPRING FIRE & RSC(M	147.8	5.6	49.9	7.4	1.2	5.8					28.7		4.7	251.10	892
893	SIMP(FIRE SERV AREA,MET S	147.8	5.6	49.9	7.4	1.2	5.8					23.4		4.7	245.80	893
894	SIMP(FIRE SERV AREA AUD,M	147.8	5.6	49.9	7.4	1.2	5.8					23.4	.8	4.7	246.60	894
895	SIMP(FIRE SERV AREA, AUD)	147.8	5.6	49.9	7.4	1.2						23.4	.8	4.7	240.80	895
896	SIMP(FIRE SERV AREA)	147.8	5.6	49.9	7.4	1.2						23.4		4.7	240.00	896
897	SIMP(FIRE SERV AREA MET,A	147.8	5.6	49.9	7.4	1.2	5.8					23.4	.8	4.7	246.60	897
899	SIMPSONVILLE (AUD)	147.8	5.6	49.9	7.4	1.2							.8		212.70	899

Dist.	Municipalities	City Millage	County Millage	District Total	County Debt Service Fund	Millage
190/191/198/285/288	Greer	93.9	212.7	306.6	2004 General Fund	40.8
366	Travelers Rest	86.9	212.7	304.3	Charity Hospitalization	3.0
					Certificates of Participation	2.8
					Solid Waste	2.3
					Total	49.9
500/501/502/510/511/512/520	Greenville	90.9	212.7	303.6	Greenville County Schools	
					Operations	105.3
699	Fountain Inn	58.4	212.7	275.8	Debt Service	42.5
799	Mauldin	58.5	212.7	271.2		
899	Simpsonville	50.7	212.7	263.4	Total	147.8

RE170R1
11/13/03

GREENVILLE COUNTY
MORTGAGE LISTING

CODE	NAME	ADDRESS	
810	ABC FINANCE CO	225 N POINSETT STREET	TRAVELERS REST SC 29690
817	ACTION MORTGAGE CORP		2300 SARDIS RD N #A
819	ADVANTAGE FINANCE SERV CORP		P O BOX 567
201	ALLIANCE MORTGAGE CO	C/O TAX DEPT	P O BOX 2309
872	AMERICAN BANKERS FIN SERV INC	1855 RW BEREDS DR SW	GRAND RAPIDS MI 49509
100	AMERICAN FLETCHER MTG CO INC		333 NORTH PENNSYLVANIA ST
828	AMERICAN GENERAL FINANCE INC		708 S PLEASANTBURG DR
851	AMERICAN GENERAL FINANCE INC	205 EAST STONE AVE	GREENVILLE SC 29609
852	AMERICAN GENERAL FINANCE INC	303 N MAIN ST	MAULDIN SC 29662
105	AMERICAN GENERAL MORTGAGE CO	PO BX 1375	HOUSTON TX 77251-1375
106	AMERICAN REALTY TAX SERVICES I	1-800-859-2787	2502 ROCKY POINT DR
218	AMERICAN SAVINGS&LOAN ASSN8659	C/O TICOR REALTY TAX SERVICES	9721 EXECUTIVE CNTR DR N STE 1
217	AMERICAN SERVICE CORP	P O BOX 1268	GREENVILLE SC 29602
177	AMERICU MORTGAGE CO	ATTN TAX & ESCROW DEPT	P O BOX 8007
927	AMOCO FED CREDIT UNION	2300 TEXAS AVE	TEXAS CITY TX 77590
235	AMSOUTH MORTGAGE CO, INC	ATTN: LISA ALRED	P O BOX 847
194	ARTHUR STATE BANK	THE AFFILIATED FAMILY OF BANKS	P O BOX 769
187	ASSOCIATES		P O BOX 17067
824	ASSOCIATES FINANCIAL SERV INC	1948 AUGUSTA ST	P O BOX 8576
192	ASSOCIATES FINANCIAL SERVICES		P O BOX 1768
195	ASSOCIATES FINANCIAL SERVICES		408 HWY 28 BYPASS #13
148	ASSOCIATES NATL MORTGAGE CORP	P O BOX 650001	DALLAS TX 75265-0001
865	AT&T FAMILY FED CREDIT UNION	121 MAIN ST P O BOX 506	MCCADENVILLE SC 28101
109	ATLANTIC MORTGAGE & INVESTMENT	ATTN: TAX DEPT	150 SECOND AVE NORTH STE 1220
173	AUDUBON SAVING BANK		509 SOUTH WHITE HORSE PIKE
133	AURORA LOAN SERVICES INC	ATTN TAX DEPT	P O BOX 1706
823	AUTO LEASE OF FLORIDA		5203 WATERSIDE DR
903	AVCO FINANCIAL	101 VERDE BLVD SUITE 101	GREENVILLE SC 29607
805	B B & T		P O BOX 408
835	B B & T		P O BOX 1626
843	B B & T		1954 CEDAR LANE RD
526	BAILEY MORTGAGE COMPANY	200 S LAMAR ST PO BX 1389	JACKSON MS 39215-1389
532	BANC ONE MORTGAGE CORP	TAX DEPT	P O BOX 7700
164	BANCOSTON MORTGAGE	P O BOX 44090	JACKSONVILLE FL 32231
621	BANCOSTON MORTGAGE	P O BOX 43070	JACKSONVILLE FL 32203-3070
595	BANCPPLUS MORTGAGE CORP	ATT: KAREN TITTERINGTON	P O BOX 47524
102	BANK ATLANTIC FSB	% BANC SERV CENTER	2981 GATEWAY DR
193	BANK OF AMERICA COMMERCIAL FIN	REAL ESTATE BANKING GROUP	750 S ORLANDO AVE #200
179	BANK OF AMERICA MORTGAGE		1201 MAIN ST
564	BANK OF TRAVELERS REST	ATT: MICHELLE WILLIS	P O BOX 1067
931	BANK OF TRAVELERS REST	ATTN: TAX DEPT	TRAVELERS REST SC 29690
108	BANK OF VIRGINIA MORTGAGE CORP	ATTN TAX DEPARTMENT	PO BX 27403
134	BANK UNITED	C/O AMERICAN REALTY TAX SERV	P O BOX 4866
700	BAY FINANCIAL	P O BOX 5851-B	GREENVILLE SC 29606
138	BENEFICIAL MORTG CO	106 SOUTH 16TH STREET	PHILADELPHIA PA 19147
861	BENEFICIAL SAVINGS BANK	P O DRAWER 1050	JACKSONVILLE FL 32201
136	BISBEE-BALDWIN	ATTN: TAX DEPT	4041 KNIGHT ARNOLD RD
122	BOATMEN'S NATIONAL MORTGAGE IN	ATT:BEVERLY B CANNON	P O BOX 300
117	BRANCH BK & TRS MORTG LOAN ADM	P O BOX 22380	COLUMBIA SC 29222
863	C & S BANK	2510 C WADE HAMPTON BLVD	GREENVILLE SC 29615
884	C & S FAMILY CREDIT INC	P O BOX 10636	CHARLESTON SC 29411
118	C & S REAL ESTATE SERVICES INC		P O BOX 17238
836	C C C		PO BX 18109
145	CAMERON-BROWN COMPANY	C/O REO DEPARTMENT	P O BOX 1286
256	CAPITAL SOUTH INC		

RE170R1
11/13/03

GREENVILLE COUNTY
MORTGAGE LISTING

CODE	NAME	ADDRESS	
147	CAPSTEAD INC	PO BOX 890027	DALLAS TX 75389
137	CAPSTEAD MORTGAGE CORP	ESCROW ACCTS/TAX DEPT	P O BOX 219045
191	CAPSTONE REALTY ADVISORS LLC	ATTN ESCROW DEPT	1120 CHESTER AVE STE 300
632	CARL I BROWN & COMPANY	ATT: S WAGGERMAN	612 W 47TH ST
821	CAROLINA FIRST BANK		P O BOX 1029
230	CAROLINA FIRST MORTGAGE CO	ATTN: TAX DEPT	P O BOX 12249
245	CARTERET MORTGAGE CORP 80175	C/O TICOR REALTY TAX SERVICES	9721 EXECUTIVE CNTR DR N STE 1
213	CCB	ATTN:PAT MOORE OC26	P O BOX 3660
346	CENDANT MORTGAGE		P O BOX 5455
129	CENIT BANK	TAX DEPT	P O BOX 1811
139	CENLAR	ATTN: TAX DEPARTMENT	P O BOX 77405
598	CENLAR FED SAVINGS BANK	6700 SOUTHPOINT PKWY SUITE 500	ATT:DIANE MASSOLIA PO BX 1909
126	CENTERBANK MORTGAGE COMPANY	7621 LITTLE AVE STE 211	CHARLOTTE NC 28226
924	CENTRAL PENNSYLVANIA SAVINGS	P O BOX 396	SHANOKIN PA 17872
123	CENTRAL REALTY CORP	P O BOX 1805	GREENVILLE SC 29602
127	CENTURY BANK FSB		P O BOX 2900
125	CHARLES F CURRY MORTGAGE CO	ATT: TAX DEPT	P O BOX 419888
103	CHARTER ONE MORTGAGE	ATT: TAX DEPT	10561 TELEGRAPH RD
602	CHASE HOME MORTGAGE CORP	TAX DEPARTMENT	3415 VISION DR
128	CHASE MANHATTAN	TAX DEPT	P O BOX 572405
465	CHEMICAL MORTGAGE CO	% FIRST AMERICAN R/E TAX SERV	5775 GLENRIDGE DR SUITE E110
169	CHEMICAL RESIDENTIAL MORTGAGE	ATTN: TAX DEPT	P O BOX 349004
181	CIGNA % CAPMARK SEVICES	ATTN: TEAM C SUITE 1800	245 PEACHTREE CENTER AVE NE
874	CIT FINANCIAL SERVICES	P O BOX 24610	OKLAHOMA CITY OK 73124
498	CITICORP HOMEOWNERS SERVICES,	INC	P O BOX 790009
901	CITICORP NATL SERV INC	P O BOX 27363	ST LOUIS MO 63141
418	CITIMORTGAGE INC	ATTN:TAX DEPT MAIL STA 80051	27555 FARMINGTON ROAD
197	CITIZENS BANK & TRUST	CAPITAL LENDING DIVISION	P O BOX 54
156	CITYFED MORTGAGE	MAIL RET NEED NEW ADD	30 WARDER ST
419	COLONIAL MORTGAGE COMPANY	P O BOX 5628	MONTGOMERY AL 36103-5628
476	COLONIAL MORTGAGE SERVICE CO	7320 OLD YORK ROAD	PHILADELPHIA, PA 19126
452	COLONIAL SAVINGS & LOAN	ESCROW DEPT	P O BOX 2988 DEPT 054
533	COLUMBIA NATIONAL INC	P O BOX 3050	COLUMBIA MD 21045-6050
846	COMMERCIAL CREDIT		P O BOX 1717
918	COMMERCIAL CREDIT CORP	P O BOX 542	SIMPSONVILLE SC 29681
454	COMMODORE FINANCIAL SERVICES	MAIL RET NEED NEW ADD	P O BOX 2906
457	COMMONWEALTH MORTGAGE CORP	% FIRST AMERICAN R/E TAX SERV	5775 GLENRIDGE DR SUITE E110
202	COMPANION SERVICING CO	1669 PHOENIX PKWY STE 100	ATLANTA GA 30349
509	COMPREHENSIVE MARKETING SYSTM	INC ATTN CAROLINE ROGERS	PO BX 28327
939	CONNER SAVINGS & LOAN CORP	P O BOX 42221	HOUSTON TX 77242
882	COOPER RIVER FED SAVINGS & LOA	N CHARLESTON SC 29419	
473	CORINTHIAN MORTGAGE CORP	TAX DEPT MYRNA TAYLOR	PO BX 29154
638	CORRESPONDENTS MORTGAGE CORP	LOAN SERVICING	P O BOX 4128
518	COUNTRYWIDE FUNDING CORP	SAME AS 503	P O BOX 10211
503	COUNTRYWIDE TITLE CORP	ATTN: TAX DEPT	P O BOX 10211
528	COWGER & MILLER MORTGAGE CO	BOX 963	LOUISVILLE KY 40201-0963
811	CPM FEDERAL CREDIT UNION	P O BOX 14880	GREENVILLE SC 29610
889	CREDIT PLAN	P O BOX 1075	MAULDIN SC 29662
812	CREDIT THRIFT OF AMERICAN	1805 A LAURENS RD	GREENVILLE SC 29607
497	CRESTAR MORTGAGE CORPORATION	ATTN: TAX DEPT	PO BX 26149
500	CROSSLAND CAPITAL CORP	4050 WILSHIRE BLVD	LOS ANGELES CA 90010
908	CRYOVAC FEDERAL CREDIT UNION	P O BOX 338	SIMPSONVILLE SC 29681
471	CSB MORTGAGE CORPORATION	P O BOX 16570	JACKSON MS 39236-0570
188	CU NATIONAL MORTGAGE		P O BOX 682
501	DATA PROMPT INCORPORATED	MULTIFAMILY TAX #054-35460	P O BOX 4308

CHARLOTTE NC 28227
 NORTH PORT AL 35476
 JACKSONVILLE FL 32232

INDIANAPOLIS IN 46277
 GREENVILLE SC 29607

TAMPA FL 33607
 ST PETERSBURG FL 33710

STERLING HEIGHTS MI 48311-8007

BIRMINGHAM AL 35201-0847
 UNION SC 29379
 GREENVILLE SC 29606
 GREENVILLE SC 29604
 EASLEY SC 29641
 ANDERSON SC 29624

ST PETERSBURG FL 33701
 AUDUBON NJ 08106
 SCOTTSBLUFF NE 69361
 JACKSONVILLE FL 32210

GREENVILLE SC 29602-0408
 WILSON NC 27893
 GREENVILLE SC 29602

INDIANPOLIS IN 46277

SAN ANTONIO TX 78265-6022
 POMPANO BEACH FL 33069
 WINTER PARK FL 32789
 DALLAS TX 75202
 TRAVELERS REST S C 29690

RICHMOND VA 23261-7403
 HOUSTON TX 72210-4866

MEMPHIS TN 38118
 WILSON NC 27894-0300

SPARTANBURG SC 29301
 RALEIGH NC 27619
 WALDOBORO ME 04572

DALLAS TX 75221-9045
 CLEVELAND OH 44114
 KANSAS CITY MO 64112-1911
 GREENVILLE SC 29602
 COLUMBIA S C 29211
 ST PETERSBURG FL 33710
 DURHAM NC 27702
 MT LAUREL NJ 08054
 NORFOLK VA 23501
 EWING NJ 08628-9811
 JACKSONVILLE FL 32245

SARASOTA FL 34230-2900
 KANSAS CITY MO 64141-6888
 GLEN ALLEN VA 23059-4577
 COLUMBUS OH 43219
 MURRAY UT 84157
 ATLANTA GA 30328
 COLUMBUS OH 43234-9004
 ATLANTA GA 30303-1231

ST LOUIS MO 63179-0009

FARMINGTON HILLS MI 48334-3357
 MARYVILLE MO 64468
 SPRINGFIELD OH 45501

FORT WORTH TX 76113-9961

GREER SC 29652

DALLAS TX 75221-2900
 ATLANTA GA 30328

WASHINGTON DC 20038

SHAWNEE MISSION KS 22601
 GREENSBORO N C 27404
 VAN NUYS CA 91410-0211
 VAN NUYS CA 91410-0211

RICHMOND VA 23260-6149

PINE BROOK NJ 07058
 SILVER SPRINGS MD 20914-4308

CODE	NAME	ADDRESS			
870	DELCO OF GREENVILLE INC	607 POINSETT HWY	GREENVILLE	SC	29609
502	DEPOSIT GUARANTY MORTGAGE CO		P O BOX 1193		
441	DIAMOND FINANCIAL HOLDINGS CO	8000 YANKEE RD	OTTAWA MI	49267	JACKSON MISS 39205
440	DICKINSON, LOGAN, TODD & BARBER	INC	PO BX 18463		RALEIGH NC 27619
637	DIME SAVINGS BANK OF NEW YORK		P O BOX 9 P O BX 9306		ALBION NY 14411-0009
412	DOLLAR SAVING BANK	OLIVER BUILDING	535 SMITHFIELD ST PO BX 2278		PITTSBURG PA 15230
415	DOMINION FEDERAL SAVINGS & LOA	ATT: R WALDRON-ESCROW ADMIN	7799 LEESBURG PIKE PO BX 9525		TYSONS CORNER VA 22041
413	DOMINION INVESTMENTS INC	ATT: BRUCE LYONS	7799 LEESBURG PIKE		FALLS CHURCH VA 22043
223	DOUGLAS COUNTY BANK & TRUST CO	ATTN: TAX DEPT	P O BOX 4340		OMAHA NE 68104
631	DOVENMUEHLE MORTGAGE INC	ATTN: TAX DEPT	1501 WOODFIELD RD		SCHAUMBURG IL 60173-4982
414	DOVENMUEHLE MORTGAGE INC 72376	% TICOR REALTY TAX SERVICES	9721 EXECUTIVE CNTR DR N STE13		ST PETERSBURG FL 33710
488	DUVAL FEDERAL S/L ASSOC	TAX DEPARTMENT	4019 BLVD CENTER DRIVE		JACKSONVILLE FL 32207
547	EASTMAN CREDIT UNION	MORTGAGE LENDING	P O BOX 1989		KINGSPORT TN 37662-9901
548	EMC MORTGAGE CORPORATION	P O BOX 141358	IRVING TX 75014-1358		
549	EMPIRE MORTGAGE LIMITED PRISHP	4 NORTH PARK DR STE 100	HUNT VALLEY MD 21030		
550	EMPIRE OF AMER REALTY CRED COR	MAIL RTN	NEED ADDRESS		
477	EQUITABLE RELOCATION MANAGEMEN	ATTN: DENISE HORN	20 NORTH WACKER DR		CHICAGO IL 60606
479	EQUITABLE RELOCATION MANAGEMEN	1235 JEFFERSON DAVIS HWY	SUITE 300		ARLINGTON VA 22202
130	FEDERAL HOME LOAN MORTGAGE COR	8200 JONES BRANCH DR	MCLEAN VA 22102		
428	FEDERAL HOUSING ADMINISTRATION	1835-45 ASSEMBLY ST	COLUMBIA SC 29201		
448	FEDERAL NATIONAL MORT ASSOC	C/O FIRST UNION MORT CORP	P O BOX 18109		RALEIGH N C 27619
426	FEDERAL NATIONAL MORTGAGE ASSO		950 EAST PACES FERRY RD		ATLANTA GA 30326-1161
463	FEDERAL NATL MRTG % FLEET MRTG		P O BOX 3132		MILWAUKEE WI 53201-0000
410	FIDELITY NATIONAL TAX SERVICE	REO DEPT	222 EAST HUNTINGTON DR #200		MONROVIA CA 91016
409	FIFTY MAIN ST MORT CORP 50001	BILL PROCESSING/STATION PLZ	9721 EXECUTIVE CNTR DR N STE13		ST PETERSBURG FL 33710
839	FINANCE SOUTH	% TICOR REALTY TAX SERVICES	P O BOX 1202		MAULDIN SC 29662
877	FINANCE SOUTH		GREER SC 29652		
892	FINLEY REVIS HOMES INC	P O BOX 428	GREENVILLE SC 29605		
143	FINOVA LOAN ADMINISTRATION	1375 S PLEASANTBURG DR			
207	FIRST AMERICAN MORTGAGE CORP	ESCROW DEPT	P O BOX 112290		ST LAKE CITY UT 84147-2290
124	FIRST AMERICAN R/ESTATE TAX SE		P O BOX 26984		GREENSBORO NC 27419-4904
112	FIRST AMERICAN REALEST TAX SER	486 THOMAS JONES WAY STE 150	EXTON PA 19341		
113	FIRST AMERICAN TAX VALUATION		486 THOMAS JONES WAY STE 150		EXTON PA 19341
801	FIRST CAROLINA FIN CORP	ATTN COMM L TAX	P O BOX 560807		DALLAS TX 75356-0807
583	FIRST CHARTER MORTGAGE CO		P O BOX 447		GREENVILLE SC 29602
408	FIRST CHARTER MORTGAGE COMPANY	P O BOX 1175	CHARLOTTE N C 28220		
893	FIRST CITIZENS BANK	P O BOX 11775	CHARLOTTE N C 28220		
199	FIRST CITIZENS MORTGAGE COMPAN	P O BOX 100109	COLUMBIA SC 29202		RALEIGH NC 27622-0300
407	FIRST CITIZENS MORTGAGE CORP		P O BOX 30300		COLUMBIA SC 29211-9977
200	FIRST COMMERCIAL MORT CO	TAX ESCROW DEPT	P O BOX 11757		
146	FIRST COMMONWEALTH REALTY	P O BOX 626	LITTLE ROCK AR 72203-0626		BALTIMORE MD 21263
921	FIRST FAMILY FIN SERV INC	CREDIT CORPORATION	P O BOX 630284		MAULDIN SC 29662
185	FIRST FAMILY FINANCIAL	P O BOX 1367	EASLEY SC 29641		
933	FIRST FAMILY FINANCIAL		P O BOX 1202		
184	FIRST FAMILY FINANCIAL SERVICE	P O BOX 946	TRAVELERS REST SC 29690		GREENVILLE SC 29606
891	FIRST FED FIN SERV		P O BOX 17067		
162	FIRST FED SAVINGS & LOAN	P O BOX 1202	MAULDIN SC 29662		
451	FIRST FEDERAL	ASSOCIATION OF RALEIGH	P O BOX 1431		RALEIGH NC 27602-1431
170	FIRST FEDERAL BANK	SAVINGS & LOAN ASSN OF ANDERSON	201 N MAIN ST PO BX 1777		ANDERSON SC 29622
212	FIRST FEDERAL OF CHARLESTON	ATTN SUE HOGAN	380 E MAIN ST		SPARTANBURG SC 29302-1944
808	FIRST FEDERAL OF SC	PO BOX 118068	CHARLESTON SC 29423-8068		
210	FIRST FEDERAL SAVINGS & LOAN	P O BOX 19009	GREENVILLE SC 29602		CHARLOTTE NC 28233-3069
215	FIRST FEDERAL SAVINGS & LOAN	ATT: CHERYL LONG-LOAN SER DEPT	P O BOX 33069 E MOREHEAD ST		GREENVILLE SC 29602
483	FIRST FEDERAL SAVINGS AND LOAN		DRAWER 408		HENDERSOINVILLE N C 28793-1850
482	FIRST FEDERAL SAVINGS BANK	C/O HOLLY LYTLE	P O BOX 1850		ROCK HILL S C 29731
		ATT: BARBARA LOFLIN	P O BOX 751		

CODE	NAME	ADDRESS			
167	FIRST FINANCIAL BANK	1305 MAIN ST	STEVENS POINT WI 54481		
152	FIRST GUARANTY MORTGAGE COR		P O BOX 471		HATTIESBURG MS 39403-0471
144	FIRST MIDWEST MORTGAGE CORP	2801 WEST JEFFERSON	PO BX 3000		JOLIET IL 60434-3000
553	FIRST NATIONAL ACCEPTANCE CO		P O BOX 4010		EAST LANSING MI 48826-4010
551	FIRST NATIONAL BANK	P O BX 1287 CENTRAL LOANS	ORANGEBURG S C 29116-1287		
604	FIRST NATIONAL BANK	P O BOX 81325	SAN DIEGO CA 92138		
204	FIRST NATIONAL MORTGAGE ASSOC	C/O WACHOVIA MORTGAGE CO	PO BX 3174		WINSTON SALEM NC 27102
198	FIRST NATIONWIDE MORTGAGE CORP	ATTN: TAX DEPT	P O BOX 9481		GAITHERSBURG MD 20891-9481
224	FIRST SAVERS BANK	ATTN: SERVICING DEPT	P O BOX 27095		GREENVILLE SC 29616
934	FIRST SAVINGS BANK	130 W ANTRIM DR	GREENVILLE SC 29607		
115	FIRST TENNESSEE BK NATL ASSOC	165 MADISON AVE	MEMPHIS TN 38103		
515	FIRST UNION MORTGAGE CORP	ONE JEFFERSON SQUARE	P O BOX 10300		WATERBURY CT 06726
205	FIRST UNION NATIONAL BANK OF S	CAPITAL MANAG GROUP R L FISHER	P O BOX 728		COLUMBIA SC 29202
848	FIRST UNION NATL BANK		RTN MAIL 04/10/96		
923	FIRST UNION NATL BANK	CONS LN SERVICE CENTER CONS 4	CHARLOTTE NC 28288		
919	FIRST UNION NATL BANK OF S C	P O BOX 10187	GREENVILLE SC 29603		
854	FIRST UNION NATL BANK S C	CONS 4-0343	CHARLOTTE NC 28288		
203	FIRST WACHOVIA MORTGAGE COMPAN				
427	FIRSTBANK MORTGAGE CO	P O BOX 6548	SPRINGFIELD IL 62708		
875	FLEET FINANCE	50 A PARKINS MILL RD	GREENVILLE SC 29607		
462	FLEET MORTGAGE CO	ATTN: TAX DEPT	P O BOX 100563		FLORENCE SC 29501-0563
259	FNB SOUTHWEST	FIRST NATIONAL BANK	P O BOX 600		CHRISTAINSBURG VA 24068-0600
926	FORD CONSUMER FIN CO INC	P O BOX 105199	ATLANTA GA 30348		
827	FORD MOTOR CREDIT CO		P O BOX 6385		RICHMOND VA 23230
878	FOREMOST FINANCIAL SERV CORP		P O BOX 2450		GRAND RAPIDS MI 49501
890	FORT JACKSON FED C U		BLDG 4710		FORT JACKSON SC 29207
236	FORTUNE BANK	ATTN: TAX DEPT	P O BOX 9065		CLEARWATER FL 34618
248	FOUNDERS FEDERAL CREDIT UNION	MORTGAGE DEPT	P O BOX 2224		LANCASTER SC 29720
249	FRANKLIN AMERICAN MORTGAGE CO		501 CORPORATE CENTRE DR STE400		FRANKLIN TN 37067
906	FREEDOM SAV FA	C/O FREEDOM FED SAVINGS & LOAN	1885 N W BLVD		COLUMBUS OH 43212
915	G H S FEDERAL CREDIT UNION	701 GROVE RD	GREENVILLE SC 29605		
896	G MITCHELL GAULT	P O BOX 1207	MAULDIN SC 29662		
913	G T A HOMES	P O BOX 2386	COLUMBIA SC 29202		
246	G.L. MORTGAGE CORP	04/09/96	MAIL RTN		
241	GABREATH MTG CO	C/O TICOR REALTY TAX SERVICES	9721 EXECUTIVE CNT DR SUITE 13		NO FORWARDING ADDRESS ST PETERSBURG FL33702
562	GC SERVICES				
243	GE CAPITAL CORPORATION	ATT: VA 5	P O BOX 420275		HOUSTON TX 77242-0275
250	GE CAPTIAL MORTGAGE SERVICES	TAX DEPT	P O BOX 66816		ST LOUIS MO 63166-6816
589	GLEN FED MORTGAGE	RETURNED UNABLE TO FORDWARD	P O BOX 70045		CHARLOTTE N C 28272
633	GMAC	TAX DEPT	P O BOX 780		WATERLOO IA 50704-0780
466	GMAC COMMERCIAL MTG CORP		P O BOX 1657		HORSHAM PA 19044-6657
464	GMAC MORT CORP	% FIRST AMERICAN R/E TAX SERV	5775 GLENRIDGE DR SUITE E110		ATLANTA GA 30328
470	GMAC MORTGAGE CORP	% FIRST AMERICAN R/E TAX SERV	5775 GLENRIDGE DR SUITE E110		ATLANTA GA 30328
942	GOLDOME ACCEPT CORP	P O BOX 19007	JACKSONVILLE FL 32245		
521	GOLDOME CREDIT CORPORATION	GOLDOME CTN 2 PERIMETER PARK S	P O BOX 43200		BIRMINGHAM AL 35243
832	GREAT NORTHERN SAVINGS CO		524 PARK AVE WEST		W BARBERTON OH 44203
917	GREAT NORTHERN SAVINGS CO		BARBERTON OH 44203		
252	GREENPOINT BANK	524 PARK AVE WEST	ATLANTA GA 30366-0747		
829	GREENTREE ACCEPT INC	P O BOX 80747	P O BOX 2386		COLUMBIA SC 29202
809	GREENVILLE FEDERAL CREDIT UNIO		GREENVILLE SC 29609		
830	GREER STATE BANK	1501 WADE HAMPTON BLVD	P O BOX 1029		GREER SC 29652-1029
948	GREYSTONE SERVICING CORP INC		419 BELLE AIR LN		WARRENTON VA 20186
242	GUARDIAN SAVINGS & LOAN ASSOC	ATT: LOAN DEPT/ SERVICE	6500 NORTH ANDREWS AVE		FORT LAUDERDALE FL 33309-9990
140	GVILLE CNTY REDVMT AUTHORITY		301 UNIVERSITY RIDGE STE 2500		GREENVILLE SC 29601
845	H S A MORTGAGE CO		P O BOX 30769		MIDLAND TX 79712

RE170R1
11/13/03

GREENVILLE COUNTY
MORTGAGE LISTING

PAGE 5

CODE	NAME	ADDRESS	
209	HARBOR FINANCIAL MORTGAGE	P O BOX 1948	SCOTTSBLUFF NE 69363-1948
214	HERITAGE FEDERAL S & L ASSN	ATT: KAYE RILEY	P O BOX 369
481	HERITAGE FEDERAL SAV&LOAN ASSO	PO BX 580	BELTON SC 29627
253	HIBERNIA NATIONAL BK		116 NORTH RANGE AVE
871	HIGH ST CAPITAL CORP	C/O LENDER SERV INC	P O BOX 470875
150	HOME FEDERAL SAV & LOAN ASSOC	ATTN: MARY M MILLINGS-ESCROW	158 MEETING ST
151	HOME FEDERAL SAVINGS & LOAN	139 SOUTH TRYON ST	CHARLOTTE NC 28202
561	HOME FEDERAL SAVINGS BK OF SC	P O BOX 390	ROCK HILL SC 29731
820	HOME FINANCE CO		2711 C ANDERSON RD
929	HOME FINANCIAL SERVICE	2711 C ANDERSON RD	GREENVILLE SC 29611
881	HOME FINANCIAL SERVICES		GREENVILLE SC 29611
701	HOMECOMING FINANCIAL	C/O AMERICAN REALTY TAX SERV	
813	HOMEOWNERS FUNDING CORP OF AME		2300 SARDIS RD NORTH SUITE A
825	HOMEOWNERS FUNDING CORP OF AME		7415 PINEVILL MATTS RD STE 306
438	HOMEQUITY		
131	HOMESIDE LENDING INC	P O BOX 43070	JACKSONVILLE FL 32203-3070
132	HOMESIDE LENDING INC	P O BOX 47524	SAN ANTONIO TX 78265-7524
141	HOMESTEAD FUNDING CORP		8 AIRLINE DR
507	HOMESTEAD SAVING	LOAN SERVICING	PO BX 6008
504	HORIZON FINANCIAL CORP	6 MONTGOMERY VILLAGE AVE	GAITHERSBURG MD 20879
856	HSA MORTGAGE CO	P O BOX 30769	MIDLAND TX 79712
240	HUD AREA OFFICE/HOUSE MGMT DIV	ATTN: LOAN MANAGEMENT BRANCH	1835-45 ASSEMBLY ST
239	HUD%MICHEALSON CONNOR&BOUL INC	ATTN TAX DEPT	5312 BOLSA AVE
935	IDEAL MOTOR CO	300 CEDAR LANE RD	GREENVILLE SC 29611
888	IMPERIAL SAVINGS ASSOC	C/O FIRST ASSOC MTG	P O BOX 26898
601	INDEPENDENCE ONE MORTGAGE	MAIL RTN	NEED ADDRESS
429	INDEPENDENCE ONE MTG CORP	% FIRST AMERICAN R/E TAX SERV	5775 GLENRIDGE DR SUITE E110
163	INDEPENDENT MORTGAGE SERV CORP	ATT: TAX DEPT	1031 WEST MORSE BLVD STE350
630	INLAND MORTGAGE CORP	11800 EXIT FIVE PARKWAY	P O BOX 6107
254	INSTAMORTGAGE		P O BOX 5455
153	INTEGON LIFE INSURANCE CORP	ATTN: MORTGAGE LOAN DEPT	500 W FIFTH ST PO BX 3199
186	INTERBAY FUNDING LLC	ATTN TAX DEPT	2601 S BAYSHORE DR STE 400
155	INVESTORS RESIDENTIAL MORT COR	P O DRAWER 1710	LUBBOCK TX 79408
587	INVESTORS SAVINGS BANK	9201 FOREST HILL AVE	PO BOX 36666
816	JEFFERSON SAVINGS BANK		1 E MAIN STREET
900	JEFFERSON SAVINGS BANK	5131 POST RD	DUBLIN OH 43017
116	JOHN HANCOCK REAL EST FINANCE	201 S ZETTEROWER AVE	STATESBORO GA 30458-4823
883	KENSINGTON MTG & FIN CORP	7415 PINEVILLE MATTHEWS RD	CHARLOTTE SC 28226
869	KENT GAULT M H SALES	705 N MAIN ST	MAULDIN SC 29662
121	KNUTSON MORTGAGE CORPORATION	ATTN: TAX DEPT	3001 METRO DR
912	L U V HOMES	P O BOX 15169	KNOXVILLE TN 37901
895	LANDMARK FINANCIAL	P O BOX 1776	ANDERSON SC 29622
180	LAUREATE CAPITAL CORP	ATTN GWEN STEFANEK	227 W TRADE ST STE 400
600	LEADER FED BANK FOR SAVINGS	ATT: TAX DEPT	158 MADISON AVE
815	LENDER SERVICE INC		P O BOX 470875
584	LENDERS REAL ESTATE TAX		19321C U S 19 N STE 602
605	LERETA CORPORATION		1123 SOUTH PARKVIEW DR
154	LIBERTY LENDING SERVICES INC	P O BOX 1000	WILMINGTON OH 45177-1000
157	LIBERTY LIFE INSURANCE CO	P O BOX 789	GREENVILLE SC 29602-0789
158	LIBERTY MORTGAGE CO	P O BOX 9120	MACON GA 31298-5799
455	LIFE INVESTORS INC	C/O MORTGAGE LOAN DEPT	4333 EDGEWOOD RD N E
208	LITTON LOAN SERVICING INC	4828 LOOP CENTRAL DRIVE	HOUSTON TX 77081
897	LOCKHEAD GEORGIA EMP FCU	P O BOX 1188	MARIETTA SC 30060
837	LOGAN LAWS FINANCIAL CORP		P O BOX 1714
306	LOMAS & NETTLETON CO	% FIRST AMERICAN R/E TAX SERV	5775 GLENRIDGE DR SUITE E110

RE170R1
11/13/03

GREENVILLE COUNTY
MORTGAGE LISTING

PAGE 6

CODE	NAME	ADDRESS	
822	M S BAILEY & SON BANKERS		P O BOX 449
355	MAGNA MORTGAGE COMPANY		P O BOX 18001
853	MANT FINANCE SERVICES	P O BOX 24489	WINSTON SALEM NC 27114
858	MANUFACTURES HANOVER CONS SER	P O BOX 6521	GREENVILLE SC 29606
460	MARINE MIDLAND BANK	MORTGAGE DEPARTMENT	P O BOX 4592
806	MARKDOWN MOBILE HOMES INC	P O BOX 715	MAULDIN SC 29662
442	MARSH ASSOCIATES, INC.	MORT LOANS OLIVER M MCMANUS	PO BX 35329
101	MCDONALDS CORP		P O BOX 66207 AMF-OHARE
618	MELLON MORTGAGE COMPANY	ATTN ESCROW DEPT	P O BOX 24696
619	MELLON MORTGAGE COMPANY	ATTN: M A BISHOP	1422 EUCLID AVE
620	MELLON MORTGAGE COMPANY	ATTN: TAX DEPT	
552	MERCHANTS & MECHANICS FEDERAL	SAVINGS & LOAN	20 SOUTH LIMESTONE ST
480	MERCHANTS NATIONAL BANK	OPERATIONS DEPT	P O BOX 1109
594	MERIDIAN MORTGAGE CORP	ATT: TAX DEPT	P O BOX 127
624	MERIDIAN MORTGAGE CORP	TWO DEVON SQUARE	P O BOX 6800
485	MERITOR MORT CORP EAST 55604	% FIRST AMERICAN R/E TAX SERV	5775 GLENRIDGE DR SUITE E 110
494	MERITOR MORTGAGE	3001 MARKET ST 1-WEST	PHILADELPHIA PA 19104-2818
580	METMOR FINANCIAL INC 88571	% TICOR REALTY TAX SERVICES	9721 EXECUTIVE CNTR DR N STE13
110	METROPOLITAN REALTY TAX	ATTN: BOBBIE JOE PURTA	4815 EAST BUSCH BLVD SUITE 209
172	METWEST MORTGAGE SERV INC	ATTN TAX DEPT	601 W 1ST AVE SEPT 113200
499	MID STATE MTG CO	GTO BX 463-A	DETROIT MI 48232
142	MIDLAND LOAN SERVICES INC		P O BOX 419127
149	MIDLAND MORTGAGE COMPANY	P O BOX 26648	OKLAHOMA CITY OK 73126
307	MIDWEST FIRST FINANCIAL	LIMITED PARTNERSHIP IV	11904 ARBOR ST STE 200
120	MLRM	1950 SPECTRUM CIR SUITE B-410	MARIETTA GA 30067
416	MOLTON ALLEN & WILLIAMS LTS7670	% TICOR REALTY TAX SERVICES	9721 EXECUTIVE CNTR DR N STE13
593	MONY/MUTUAL OF NEW YORK	1740 BROADWAY	NEW YORK NY 10019-4315
300	MOREQUITY INC		PO BOX 3788
513	MORTGAGE & TRUST CO	P O BOX 2885	HOUSTON TX 77252-2885
459	MORTGAGE CORP OF THE SOUTH	PAYMENT CENTER	P O BOX 11407
119	MORTGAGE RECVY FUND ATLA POOLS	% ASSET RECOVERY FUND INC	2714 BEE CAVE RD 1ST FLR
887	MUTUAL LOAN	13 W WASHINGTON STREET	GREENVILLE SC 29601
945	MVB MORTGAGE CORPORATION		24315 NORTHWESTERN HWY
885	N P EMP CREDIT UNION	P O BOX 1688	GREENVILLE SC 29602
905	N P EMPLOYEES CREDIT UNION	P O BOX 1688	GREENVILLE SC 29602
166	NATIONAL CITY MORTGAGE CO	P O BOX 1820	MIAMISBURG OH 45342
626	NATIONAL LOAN SERVICE CENTERIN		P O BOX 27200
434	NATIONAL MORTGAGE COMPANY	RETURN MAIL 4/25/01	P O BOX 18539
420	NATIONAL TAX SEARCH LLC	ATTN: TAX DEPARTMENT	P O BOX 81290
634	NATIONSBANC MORTGAGE CORP	ATTN: TAX DEPT	P O BOX 35140
639	NATIONSBANC MORTGAGE CORP	ATTN: TAX DEPT	9060 E VIA LINDA ST
640	NATIONSBANC MORTGAGE CORP	ATTN TAX DEPT	
641	NATIONSBANC MORTGAGE CORP	P O BOX 3002	1201 MAIN ST
932	NAVY FEDERAL CREDIT UNION	TAX DEPT ATTN: JEAN DYSON	MERRIFIELD VA 22119
525	NCNB MORTGAGE CORPORTION	P O BOX 867	I 13-7
860	NCNB NATL BANK OF S C	P O BOX 608	GREER SC 29652
864	NCNB OF S C		GREENVILLE SC 29602
436	NEW YORK GUARDIAN MORTGAGE COR	RETIREMENT SYSTEM	10 CORPORATE WOODS DR
437	NEW YORK STATE TEACHERS'	1330 COLLEGE ST	NEWBERRY S C 29108
582	NEWBERRY FEDERAL SAVINGS BANK		231 EAST AVE
174	NORTH AMERICAN MORTGAGTE CO	P O BOX 2027	GREENVILLE SC 29602
876	NORTHWEST FINANCIAL OF S C	ATT: MORTGAGE SERVICING DEPT	P O BOX 1793
590	NORTHWEST MORTGAGE CORP	P O BOX 5043	ANDERSON SC 29623
907	NORWEST	C/BINED W/592	
135	NORWEST MORTGAGE INC		

LAURENS SC 29360-0369
DENHAM SPRINGS LA 70726
TULSA OK 74147
CHARLESTON SC 29401
GREENVILLE SC 29611
CHARLOTTE NC 28227
CHARLOTTE NC 28226
ALBANY NY 12205-0000
MILLBRAE CA 94030
COLUMBIA SC29201
HUNTINGTON BEACH CA 92649-1020
SAN DIEGO CA 92196
ATLANTA GA 30328
WINTER PARK FL 32789-3715
INDIANAPOLIS IN 46206-6107
MT LAUREL NJ 08054
WINSTON-SALEM NC 27102-3199
MIAMI FL 33133
RICHMOND VA 23235
W JEFFERSON OH 43162
BLOOMINGTON MN 55425-9863
CHARLOTTE NC 28202
MEMPHIS TN 38103
TULSA OK 74147
CLEARWATER FL 33764
COVINA CA 91724
CEDAR RAPIDS IA 52499-0001
JOHNSON CITY TN 37605
ATLANTA GA 30328

LAURENS SC 29360
HATTIESBURG MS 39404-9989
BUFFALO N Y 14240
CHARLOTTE NC 28235
CHICAGO IL 60666-0207
COLUMBUS OH 43224-0696
CLEVELAND OH 44115-2092
SPRINGFIELD OH 45502
MONTGOMERY WV 25136
CARLISLE PA 17013
WAYNE PA 19087
ATLANTA GA 30328
ST PETERSBURG FL 33710
TAMPA FL 33617
SPOKANE WA 99201-5013
KANSAS CITY MO 64141-6127
OMAHA, NE 68144
ST PETERSBURG FL 33710
EVANSVILLE, IN 47736
BIRMINGHAM AL 35246-0007
AUSTIN TX 78748
SOUTHFIELD, MI 48075
WASHINGTON D C 20038
MEMPHIS TN 38181-9983
CHICAGO IL 60681-0290
LOUISVILLE KY 40232-5140
SCOTTSDALE AZ 85258
DALLAS TX 75202
CHARLOTTE N C 28255
ALBANY N Y 12211-2395
ALBION NY 14411
WARREN PA 16365

CODE	NAME	ADDRESS		
591	NORWEST MORTGAGE INC	C/BINE W/592		
104	NVR MORTGAGE	ATTN:ESCROW DEPT	P O BOX 999	PITTSBURGH PA 15230
855	OAKWOOD ACCEPT CORP	P O BOX 1328	GREENSBORO NC 27417	
183	OCONEE FEDERAL SAVINGS & LOAN		P O BOX 1039	SENECA SC 29678
176	OCWEN FEDERAL BANK FSB	THE FORUM STE 409	1675 PALM BEACH LAKES BLVD	WEST PALM BEACH FL 33401
222	OLD KENT MORTGAGE COMPANY	1830 EAST PARIS	GRAND RAPIDS MI 49546	
219	OMNI SAVINGS BANK	C/O BAY SAVINGS BANK	2712 WASHINGTON AVE	NEWPORT NEWS VA 23607
880	PALMETTO BANK		P O BOX 234	GREENVILLE SC 29602
255	PALMETTO CITIZENS FEDERAL CU		P O BOX 5846	COLUMBIA SC 29250-5846
220	PALMETTO FEDERAL	P O BOX 1116	AIKEN SC 29801-1116	
847	PALMETTO FEDERAL		P O BOX 6037	N AUGUSTA SC 29841
944	PALMETTO M B H	8341 AUGUSTA RD	PELZER SC 29669	
221	PAN AMERICAN LIFE INSURANCE CO	P O BOX 60219	NEW ORLEANS LA 70160	
920	PEOPLES NATL BANK	P O BOX 1989	EASLEY SC 29641	
911	PERER WILSON MTG	1895 PHOENIX BLVD 330	ATLANTA GA 30349	
450	PERPETUAL BANK FSB	REAL ESTATE TAX	PO BX 1268	GREENVILLE SC 29602-1206
636	PHH HOMEQUITY			
446	PHH US MORTGAGE CORP	ATTN TAX DEPT	P O BOX 5452	MT LAUREL NJ 08054-5452
804	PICKENS SAVINGS & LOAN ASSOC		P O BOX 598	PICKENS SC 29671
443	PLANTATION FEDERAL	PO BOX 3848	PAWLEYS ISLAND SC 29585	
938	PLANTATION M H BROKERS	P O BOX 1191	MAULDIN SC 29662	
447	PLYMOUTH CAPITAL CORP			
216	PNC MORTGAGE SERVICING COMPANY	ATTN: TAX DEPARTMENT	9451 CORBIN AVE	NORTHRIDGE CA 91324-2400
849	POINSETT FEDERAL SAVINGS & LOA	210 BRENDAN WAY	GREENVILLE SC 29615	
899	POTTERS SAVINGS & LOAN CO	519 BROADWAY	E LIVERPOOL OH 43920	
247	PRIMEWEST MORTGAGE CORP	ESCROW MGN	P O BOX 53420	LUBBOCK TX 79423
244	PRINCIPAL MUTUAL 4348	% FIRST AMERICAN R/E TAX SERV	5775 GLENRIDGE DR SUITE E 110	ATLANTA GA 30328
211	PRINCIPAL RESIDENTIAL MORTG IN	ATTN:TAX DEPARTMENT	711 HIGH ST	DES MOINES IA 50392-0750
232	PROFESSIONAL MTG CO INC	P O BOX 1806	GREENVILLE SC 29602-1806	
867	PROVIDENT FINANCE	5 E KUTT STREET	MANNING SC 29102	
257	PRUDENTIAL ASSET RESOURCES		2200 ROSS AVE STE 4900E	DALLAS TX 75201
234	PRUDENTIAL HOME MORTGAGE	ESCROW SERVICES DIV	P O BOX 4157	FREDERICK MD 21701-0909
597	PRUDENTIAL HOME MORTGAGE	ESCROW SERVICES DIV	P O BOX 4157	FREDERICK MD 21705-9951
231	PRUDENTIAL HOME MORTGAGE CO	ATTN:NEW LN MGMT	3200 ROBBINS RD	SPRINGFIELD IL 62704-6560
160	PULASKI BANK & TRUST CO	P O BOX 7299	LITTLE ROCK AR 72217-7299	
461	RALPH C SUTRO CO	C/O CASHIERING DEPT	4050 WILSHIRE BLVD	LOS ANGELES CA 90010
449	REAL ESTATE FINANCING, INC		P O BOX 669	MONGOMERY AL 36101-0669
315	REAL ESTATE TAX SERVICES INC	201 E KENNEDY BLVD STE 700	TAMPA FL 33602	
322	REALTY TAX AND SERVICE DIV	C/O TICOR REALTY TAX SERVICES	9721 EXECUTIVE CNT DR SUITE 13	ST PETERSBURG FL33702
947	REGENCY SAVINGS BANK, FSB		11 WEST MADISON ST	OAK PARK ILLINOIS 60302
182	REGIONS MORTGAGE INC	ATTN TAX DEPT	P O BOX 5609	MONTGOMERY AL 36101
161	REILLY MORTGAGE GROUP	2000 CORPORATE RIDGE STE 925	MCLEAN VA 22102	
175	RELIASTAR MORTGAGE CORP		7015 VISTA DR	DES MROINES IA 50266
622	REPUBLIC MORTGAGE CO	ATTN: GLADYS M BRYSON	5101 WHEELIS DR STE 308	MEMPHIS TN 38117-4535
807	REPUBLIC NATIONAL BANK	P O BOX 189	PIEDMONT SC 29673	
831	REPUBLIC NATIONAL BANK		P O BOX 745	BARNWELL SC 29812
629	RESOURCE BANCSHARES MTG GROUP	ATTN TAX DEPARTMENT	P O BOX 100202	COLUMBIA S C 29202
527	RIHT MORTGAGE	% FIRST AMERICAN R/E TAX SERV	5775 GLENRIDGE DR SUITE E110	ATLANTA GA 30328
522	ROCHESTER MORTGAGE BROKERS	EASLEY HWY 123(EASLEY SC)	PO BX 1865	GREENVILLE SC 29602-1865
168	ROOSEVELT BANK FSB	ATT: TAX DEPT	221 W CHERRY	NEVADA MO 64772
225	S C FEDERAL CREDIT UNION	PO BOX 190012	N CHARLESTON SC 29419-9012	
886	S C N B	101 GREYSTONE BLVD	COLUMBIA SC 29226	
189	S C NATIONAL BANK	101 GREYSTONE BLVD ROOM 264	COLUMBIA SC 29226	
898	S C NATIONAL BANK	101 GREYSTONE BLVD	COLUMBIA SC 29226	
227	S C STATE HOUSING	FINANCE & DEVELOPMENT AUTHORIT	P O BOX 2326	COLUMBIA SC 29202

CODE	NAME	ADDRESS		
818	S C TELCO FEDERAL CREDIT UNION		P O BOX 26869	GREENVILLE SC 29616
922	S P H S I	P O BOX 2568	GREENVILLE SC 29602	
894	SAFEWAY FINANCE	P O BOX 6162	GREENVILLE SC 29651	
107	SCN MORTGAGE CORPORATION	ATTN ALLEENE MCCORMACK-TAX DEP	101 GREYSTONE BLVD	COLUMBIA SC 29226-0201
432	SCNB TRUST DEPT	P O BOX 969	GREENVILLE S C 29602	
228	SEASONS MORTGAGE GRP INC	9325 MIDLOTHIAN TURNPIKE STE A	RICHMOND VA 23235	
529	SECRETARY OF HUD	ATTN: LOAN MANAGEMENT BRANCH	1835-45 ASSEMBLE STREET	COLUMBIA S C 29201
530	SECRETARY OF VETERANS AFFAIRS		730 PEACHTREE ST NE	ATLANTA GA 30365
585	SECURITY FED SAVINGS BK OF S C	ATT: MARILYN HENSLEY	P O BOX 810	AIKEN S C 29802-0810
453	SECURITY FEDERAL SAVINGS & LOA			COLUMBIA SC 29202
512	SECURITY MORTGAGE CORP INC	% FIRST AMERICAN R/E TAX SERV	5775 GLENRIDGE DR SUITE E110	ATLANTA GA 30328
586	SECURITY PACIFIC FIN SER	581 HAYWOOD RD	GREENVILLE SC 29607	
491	SECURITY SAVINGS & MORTGAGE CO	C/O THE MORTGAGE SERV CNT TAX	PO BX 8461	CANTON OH 44711
802	SECURTIY PACIFIC HOUSING		P O BOX 2568	GREENVILLE SC 29602
866	SHARTONVIEW FCU	P O BOX 36502	CHARLOTTE NC 28236	
599	SHEARSON LEHMAN HUTTON MTG	ATT: LINDA SMILES	P O BOX 1201	SAN BERNADINO CA 92402
258	SHORE MORTGAGE		P O BOX 970	BIRMINGHAM MI 48012
603	SINGLETON MORTGAGE CORP	6263 POPLAR AVE	MEMPHIS TN 38119	
879	SMITH INVESTMENT CO INC		P O BOX 245	LAURENS SC 29360
233	SOUTH CAROLINA FEDERAL S & L	04/09/96	MAIL RTN	NO FORWARDING ADD
475	SOUTHEASTERN SAVINGS & LOAN CO	(SLD TO SOUTHERN NATL)	P O BOX 2387	GREENVILLE SC 29602-2387
519	SOUTHERN EQUITY CAPITAL INC	RTN MAIL 04/13/98	NEED NEW ADDRESS	
520	SOUTHERN EQUITY MORTGAGE INC	700 E NORTH ST SUITE 11	GREENVILLE SC 29601	
486	SOUTHERN NATIONAL MORTGAGE	TAX DEPT	PO BX 32396	CHARLOTTE NC 28232
834	SOUTHERN NATL BANK	ACCOUNTS PAYABLE	P O BOX 1290	WINSTON-SALEM, NC 27102-1290
581	SOUTHTRUST MORT CORP	MORTGAGE LOAN SERVICING	P O BOX 532060	BIRMINGHAM AL 35253-2060
925	SOVRAN BANK	P O BOX 1328	CHARLOTTEVILLE VA 22902	
487	SOVRAN MORTGAGE CORPORATION	TAX SECTION ATTN:PAULA GRAVES	PO BX 26388	RICHMOND VA 23260-6388
842	SPARTANBURG VS EMP FCU		P O BOX 1411	SPARTANBURG SC 29304
206	SPRATT SAVINGS & LOAN ASSOC	ESCROW ACCTS	P O BOX 579	CHESTER SC 29706
873	SPRINGMAID FEDERAL	P O DRAWER 1079	CHESTER SC 29706	
623	SPRINGS MORTGAGE CORPORATION	P O BOX 1031	FORT MILL S C 29716-1031	
433	STANDARD FEDERAL BK FSB	2600 W BIG BEAVER RD	TROY MI 48084	
430	STANDARD FEDERAL S & L ASSOC	P O BOX 9481 DEPT 255	GAITHERSBURG MD 20898-9481	
431	STANDARD MORTGAGE CORP	ONE SHELL SQUARE	701 POYDRAS ST #300 PLAZA	NEW ORLEANS LA 70139-0300
435	STAR BANK MORT	P O BOX 2005	OWENSBORO KY 42304-0005	
478	STATE EMPLOYEES CREDIT UNION		P O DRAWER 25279	RALEIGH NC 27611
492	STATE FARM FINANCIAL SERVICES	ATTN TAX DEPT	P O BOX 2583	FT WAYNE IN 467801-2583
472	STOCKTON, WHATLAY, DAVIN & CO	TAX DEPT MTG SERVICE	100 W BAY ST	JACKSONVILLE FL 32202
474	STRATEGIS ASSET VAL & MANAGEME	3200 HIGHLANDS PKWAY SUITE 300	PO BX 723548	ATLANTA GA 30339
508	SYNOVUS MORTGAGE CORP	2100B SOUTHBRIDGE PKY STE 260	BIRMINGHAM AL 35209	
511	TAX PRO, INC.	GMAC MORT CORP-COMMERCIAL LN D	P O BOX 547	JENKINTOWN PA 19046
310	TEMPLE-INLAND MORTG CORP	P O BOX 790001	ST LOUIS MO 63179-0001	
936	TERMPPLAN INC	3190 WADE HAMPTON BLVD	TAYLORS SC 29687	
840	TERNE PLAN INC		P O BOX 613	PICKENS SC 29671
702	TEXAS INDEPENDENT MORTGAGE	C/O AMERICAN REALTY TAX SERV		
560	THE CENTRAL TRUST COMPANY NA	ATT: MORTGAGE LOANS	P O BOX 1198	CINCINNATI OHIO 45201
178	THE CIT GROUP/CONSUMER FINANCE		P O BOX 627	MARLTON NJ 08053
850	THE CITIZENS BANK	P O DRAWER 1059	LAKE CITY SC 29560	
916	THE COMMERCIAL BANK	P O BOX D	HONEA PATH SC 29654	
635	THE FIRST SAVINGS BANK	P O BOX 2387	GREENVILLE S C 29602	
458	THE LEADER MORTGAGE COMPANY	REAL ESTATE TAX DEPT	1015 EUCLID AVE SUITE 650	CLEVELAND OH 44115-1574
456	THE MORTGAGE SERVICE CENTER		PO BX 8469	CANTON OH 44711
946	THE NEW YORK MORTGAGE CO LLC		304 PARK AVENUE SOUTH FL 7	NEW YORK, NY 10010
803	THE OXFORD FINANCE CO INC		7300 OLD YORK RD	PHILADELPHIA PA 19126

RE170R1
11/13/03

GREENVILLE COUNTY
MORTGAGE LISTING

CODE	NAME	ADDRESS			
909	THE PALMETTO BANKCREDIT UNION	P O BOX 10108	GREENVILLE SC 29603		
237	THE PILGRIM HEALTH/LIFE INS CO	P O BOX 1897	AUGUSTA	GA30903	
251	THE POINSETT BANK	210 BRENDAM WAY	GREENVILLE SC 29615		
490	THE TRAVELERS RELOCATION CO	ATT: MARGE SORRENTINO	20 NORTH WACKER DRIVE		CHICAGO ILL 60606
238	THIES REALTY & MORTGAGE COMPAN	119 HUNTLEY PLACE	CHARLOTTE N C 28207		
910	THIRD SAVINGS & LOAN CO	P O BOX 913	PIQUA OH		
540	TINSLEY REAL ESTATE	FOR ESCROW ACC	131 PENDLETON ST		GREENVILLE SC 29601
400	TOWER FEDERAL SAVINGS & LOAN	ASSOCIATION ATTN:K PAWELL-TAXE	216 W WASHINGTON AV PO BX 1617		SOUTH BEND IN 46634-1617
506	TRANS FINANCIAL MORTGAGE	REAL ESTATE TAX SERVICE	P O BOX 20005		OWENSBORO KY 42304-0005
365	TRANSAMERICA		1201 ELM ST STE 400		DALLAS TX 75270
523	TRANSAMERICA REAL EST TAX SERV	P O BOX 93449	THREE DAKOTA DRIVE		LAKE SUCCESS N Y 11042
596	TRANSOHIO SAVINGS BANK	MORTGAGE LENDING DIVISION	CLEVELAND OH 44101-5449		GREENVILLE SC 29606
833	TRANSOUTH FINANCE CORP	ATTN: MORTGAGE SERVICING	P O BOX 6547		ATLANTA GA 30348
510	TRIANGLE BANK		P O BOX 100100		SCHENECTADY NY 12301
514	TRUST COMPANY MORTGAGE	P O BOX 970	320 STATE STREET		OWENSBORO, KY 42301
439	TRUSTCO BANK		TRYON NC 28782		UNION SC 29379
956	TRYON FED SAVINGS & LOAN	P O DRAWER 708	4801 FREDERICA ST		WILMINGTON NC 28406
940	U S BANK HOME MORTGAGE	ATT: RENEE C NICHOLSON	GREER SC 29652		
868	UCB OF S C	MORTGAGE LOAN DEPT	P O BOX 866		
159	UNION FEDERAL SAVINGS BANK	P O BOX 1290	P O BOX 3347		
484	UNITED CAROLINA BANK	P O BOX 708	WHITEVILLE NC 28472		
859	UNITED CAROLINA BANK	P O BOX 1290	GREER SC 29652		
937	UNITED CAROLINA BANK	P O BOX 708	WHITEVILLE NC 28472		
943	UNITED CAROLINA BANK	P O BOX 1290	P O DRAWER 708		GREER SC 29652
844	UNITED CAROLINA BANK OF S C	P O BOX 25279	535 N PLEASANTBURG DR STE 120		GREENVILLE SC 29607
838	UNITED COMPANIES FIN CORP	RETURNED MAIL 4/16/01	GREENVILLE S C 29616		GREENWOOD SC 29648
563	UNITED SAVINGS BANK	12080 CORPORATE PKWY	P O DRAWER 488		DARIEN CT 06820-1601
928	UNITED SAVINGS BANK	203-849-4500	MEQUON WI 53092		KNOXVILLE TN 37901
445	UNIVERSAL MORTGAGE CORP	P O BOX 15169	P O BOX 1601		RICHMOND VA 23285-5188
165	USGI INC	TAX SERVICE DIVISION	P O BOX 15169		KNOXVILLE TN 37901
841	V M F		KNOXVILLE TN 37901		
941	V M FINANCE	P O BOX 1913	MOREHEAD CITY NC 28557		
190	VALUTREE REAL ESTATE SERV LLC	ATTN: REAL ESTATE TAXES	301 SOUTH TRYON ST M-9		CHARLOTTE, NC 28288-0200
826	VANDERBILT MORTGAGE & FINANCE	FLO135	P O BOX 3099		WINSTON SALEM, N.C. 27150
914	W J C FINANCIAL INC	ATTN: TAX DEPT	PO BOX 40062		JACKSONVILLE, FL 32203-0062
607	WACHOVIA BANK,NATIONAL ASSC.	7015 VISTA DR	P O DRAWER 100563		FLORENCE SC 29501-0563
628	WACHOVIA MORTGAGE COMPANY	ATT TAX DEPARTMENT	WEST DES MOINES IA 50266		ANN ARBOR MI 48106-0989
606	WACHOVIA TRUST REAL ESTATE	ATTN TAX DEPARTMENT	P O BOX 989		FT WAYNE IN 46897-0150
229	WASHINGTON MUTUAL	MS 122575	P O BOX 1289		GREENVILLE SC 29603
114	WASHINGTON SQUARE MORTGAGE CO	C/O TAX DEPT	P O BOX 10041		DES MOINES IOWA 50306-9143
111	WASHTENAW MORTGAGE COMPANY	8505 WHITE HORSE RD	P O BOX 9143		GREENSBORO NC 27419-6957
196	WATERFIELD MORTGAGE CO INC	PO BX 54089	P O BOX 26957		GREENSBORO NC 27419-6957
814	WATSON FINANCE CO	TAX & INSURANCE DEPT	P O BOX 26957		
592	WELLS FARGO HOME MORTGAGE	107 KELLY AVE	GREENVILLE SC 29611		
517	WENDOVER FUNDING INC	P O DRAWER 579	LOS ANGELES CA 90054		
625	WENDOVER FUNDING INC	P O BOX 167	P O BOX 8517		PORTLAND OR 97207-8517
857	WESTSIDE M H SALES	2304 W PARKER RD	GREER SC 29651		
516	WEYER HAEUSER	SAVINGS AND LOAN ASSOCIATION F	WOODRUFF SC 29388		
171	WILSHIRE CREDIT CORPORATION	PO BX 1090	GREENVILLE SC 29611		
904	WINNJAY INC		GREENVILLE SC 29611		SPARTANBURG SC 29304
226	WOODRUFF FEDERAL S&L		GREENVILLE SC 29611		
902	WUNDA WEVE FED CREDIT UNION				
930	1ST SAVINGS BANK				
444	1ST STATE				

STREET INDEX

STREET ADDRESS	MAP NO.	STREET ADDRESS	MAP NO.	STREET ADDRESS	MAP NO.	STREET ADDRESS	MAP NO.	STREET ADDRESS	MAP NO.	STREET ADDRESS	MAP NO.
A											
A Street (Judson)	114	Amanda Avenue	193	Atwood Street	11	Barrington Drive (Carriage Estates)	538.2	Bermuda Court	P11	Bon Air Street	M4.1
A Street (Poe)	153	Amber Drive	264	Auburn Circle	280	Barry Drive		Berry Avenue	MG2.5	Bonaventure Drive	P15.13
A Street (Woodside)	122	Ambergate Court		Auburn Drive	275	Bartlett Street	M4.2	Berry Drive	547.3	Bond Lane	
Abbeyter	540.12	Amherwood Lane		Audubon Drive	P31	Bartons Alley	85	Berry Road (Taylors)	538.7	Bond Street	T29.1
Abelia Drive	436	Amburst Drive	212	Augusta Court	214	Barton Street		Berry Road (Taylors)		Bonfield Drive	
Aberdare Court	541.5	Amy Lane	T34.1	Augusta Drive	215	Bartram Grove	MG1.3	Berryhill Court	277	Bonito Avenue	399
Aberdare Drive	541.5	Anacoca Lane	34.3	Augusta Drive (Cottonwood Estates - Pickens)		Barwood Circle	248	Berryhill Road	277	Booker Alley	39
Aberdeen Drive	218	Anchorage Drive	66	Augusta Place	204	Basil Court	83.2	Bertrand Ter.	237.1	Bordeaux Street	
Aberdeen Drive Extension	218	Anders Avenue		Augusta Road	203-389	Basswood Drive	M4.5	Bessie Road	610.3	Borden Circle	813.4
Abingdon Way	541.4	Anderson Ridge Road	531.1	Augusta Road Extension	M15.2	Bates Line		Best Drive	242.2	Bostic Drive	183.2
Abney Street	121	Anderson Road	109	Augusta Street	88	Bates Street	171	Beth Drive	173.1	Boswell Court	811
Abraham Drive		Anderson Street	73	Augusta Ter.	M15.6	Bates Street, E.	154	Bethel Drive	M4.3	Botany Road	P15.13
Academy Street, N.	2	Anderson Street	277.4	Aurora Street	585.5	Batesfield Road	530.4	Bethel Street	39	Bounds Street	P15.7
Academy Street, S.		Andrew Lane	276	Aurora Street	190	Batesview Drive	281	Bethel Road		Bowens Drive	
Academy Way		Andrew Street	115	Austin Street	190	Batson Drive	89.1	Bethuel Church Road	399	Boxthorne Court	540.10
Ace Avenue	400	Andrew Street		Autumn Drive	240.1	Batson Lane		Beverly Avenue	219	Bonwood Lane	67
Achley Road	198	Angle Drive		Averill Street	112.85	Batson Pate Drive		Beverly Lane	274.4	Boyce Avenue	45
Achley Road Ext.	200	Aniwetauk Street	257	Avery Street	133	Baxter Street		Beverly Road	P9.1	Boyce Sp. Avenue	45
Aconee Street	228	Annette Drive	280	Avis Dale Drive	245	Bayberry Court	201	Beyden Court	445.1	Boydin Court	508.2
Acorn Court	P11	Anselt Street	155 & 82	Avon Drive		Bayberry Drive	813.1	Biddle Street	39	Bradock Drive	M8.3
Action Drive	609.8	Antioch Drive	374	Avon Drive (Taylors)	733	Bayne Drive	540.12	Bidwell Street	P15.11	Bradock Drive	T2
Adams Street	76.3	Antioch Road		Avon Street	813.2	Bayou Street	112	Bigby Street	200	Bradley Boulevard	274.4
Adams Street, N.	T6	Antioch Church Road	593.3	Avondale Drive		Baywood Avenue	26	Billo Street	M8.4	Bradley Street	231
Adams Street, S.	T6	Antley Street	20	Avondale Drive, N.	176	Beacon Street (Mills Mill)	106	Biltmore Drive		Bradford Road	538.9, 10, 1
Adams Mill Road	M6.1	Antrim Drive	266	Ayers Way	M6.2	Beacon Street (Sans Souci)	166	Birchbark Drive	B4.5	Bradshaw Street	
Addie Court	106	Appopka Avenue	173.1	Ayersdale Drive	T9.5	Beard Drive	102	Birchwood Drive	104	Bragg Street	136
Adelaide Drive	P16.3	Appaloosa Drive	238.1	Ayrshire Drive	543.5	Beard Street	175	Birchwood Lane	M4.3	Bramb Court	
Adele Street	156	Applesack	525.6	Assion Court	279	Bearden Street	G29	Bird Court	P27	Bramble Court	540.10
Adger Street	103	Appletree Court	540.8			Bearce Street	228	Birdfield Drive	M10.5	Bramlett Road	125
Afton Avenue	92	Arbor Street	166			Beattie Place	73	Birman Court	540.8	Branlett Road	148
Afton Court	92	Arbutus Trail	193.1			Beattie Street	135	Birmie Street	54, 55	Branlett Road Ext.	236
Agnes Street	236	Arcadia Circle	211			Beaufort Street	277	Birmie Street Ext.	124	Branch Street	237.1, 308
Agnew Road	130	Arcadia Drive				Beaumont Drive	404	Biscayne Drive	277	Brandywine Court	
Aiken Circle	313.1	Arch Street	128			Beaver Lane, N.	370	Bishop Drive	M7.4	Bramif Lane	242.2
Aiken Street (Freetown)	234	Arch Street Ext.-A	236			Beaver Lane, S.	370	Bishop Street	111	Brammen Street	
Aiken Street (N. G'ville)	119	Archdale Drive				Betsy Way	P23	Black Drive	533.4	Branfield Court	530.11
Aiken Chapel Road		Archwood Court	538.5			Beck Avenue	212	Blackberry Valley Road	85.4	Branfield Road	530.11
Airport Road	258	Arden Street	197			Beck Street	39	Blackburn Street	189.3	Branford Lane	377
Airway Drive		Arden Street Ext.-A	197			Beckham Court	MG1.3	Blackenridge Drive		Branwood Street	120
Akron Drive	400.1	Arden Street Ext.-A	197			Beckon Gibson Road	15	Blackhawk Drive	546.2	Brayton Drive	
Alabama Avenue	241	Arden Street Ext.-A	197			Bedford Drive	58-71	Blackstone Drive	424	Brentwood Circle	
Aladdin Street	156	Arden Street Ext.-A	197			Becky Don Drive	G19	Blacktop Drive		Brentwood Drive	183.1
Alameda Street	201	Arden Street Ext.-A	197			Bedford Lane	109	Blackwood Street	111	Brewster Drive	P15.11
Alamo Street	145	Arden Street Ext.-A	197			Beef Tree Court	T33 & T2	Blair Street	197	Briar Street	80
Alaska Avenue	66	Arden Street Ext.-A	197			Beech Springs Road	602.4	Blairham Drive		Briarcliff Drive	192
Alberta Avenue	133	Arden Street Ext.-A	197			Beech Street	605.1	Blake Street	103	Briarbrook Pl.	279.1
Albion Circle	815	Arden Street Ext.-A	197			Beechwood Avenue	26	Blakely Avenue	601	Briargate Pl.	279.1
Alice Street	P11	Arden Street Ext.-A	197			Beechwood Court	197 & 66	Blakely Court	290.1	Briarglenn Pl.	279.1
Alice Avenue Extension	233	Arden Street Ext.-A	197			Beechwood Street	546.2	Blanch Drive	290.1	Briaridge Court	279.1
Alice Street	127, 128	Arden Street Ext.-A	197			Belair Drive	149	Blessingsame Road	85.1	Briarham Pl.	279.1
Alice Farr Drive	68.2	Arden Street Ext.-A	197			Belford Road	113	Bleachery Road	MG2.5	Briarstone Court	
All Star Way		Arden Street Ext.-A	197			Belgrave Drive	543.2	Blechny Avenue	155	Briarview Circle	279.1
Allen Street	103	Arden Street Ext.-A	197			Belgrave Close	538.14	Bloomfield Court	245	Briarwood Boulevard	P14.1
Allendale Lane	199.1	Arden Street Ext.-A	197			Belk Street	126, 11	Bloomfield Lane	540.12	Bridges Avenue	77
Allota Avenue	66	Arden Street Ext.-A	197			Bell Avenue	P15.2	Blossom Drive	540.12	Bridges Avenue	541.4
Allison Alley	21	Arden Street Ext.-A	197			Bell Court	385	Blue Mist Drive	386	Bridges Avenue	P15.11
Alm Street	236	Arden Street Ext.-A	197			Bell Drive	318	Blue Mountain Drive	237.2	Bridges Road	
Almena Street	813.4	Arden Street Ext.-A	197			Bell Street	123	Blue Ridge Drive	88.2	Bridgeton Court	543.10
Aloha Drive	242.1	Arden Street Ext.-A	197			Bellamy Court	718.2	Blue Ridge Drive	166	Bridgeton Drive	543.10
Alpha Drive	386	Arden Street Ext.-A	197			Belle Meade Court	371	Blue Ridge Drive, E.	166	Bridgewater Drive	P15.13
Alpine Drive	T2	Arden Street Ext.-A	197			Belmont Avenue	92	Blue Ridge Drive, W.	635.3	Bridgwater Drive	T29.2
Alpine Way	274.3	Arden Street Ext.-A	197			Belmont Drive	354	Bluestone Court		Bridgwater Drive	P15.13
Alston Street	159	Arden Street Ext.-A	197			Belvedere Drive, E.	377	Bluff Street	386	Bridgwater Drive	T29.2
Altacrest Drive	380	Arden Street Ext.-A	197			Belvedere Drive, W.	377	Bluffside Drive	84.5	Bridle Path Lane	540.8
Altamont Road	P31-477	Arden Street Ext.-A	197			Belview Drive	192	Bluffton Circle		Bridle Path Lane	540.1
Altamont Forest Drive		Arden Street Ext.-A	197			Belvue Road	T2	(Pelham Woods)			
Alvin Drive	368	Arden Street Ext.-A	197			Benson Drive	P25	Blythe Drive		Bridle Way	
Alvin Street		Arden Street Ext.-A	197			Ben Street	68	Blythewood Drive	281	Bridwell Street	201
		Arden Street Ext.-A	197			Ben Hamby Drive		Bob White Lane	123	Briggs Avenue	27
		Arden Street Ext.-A	197			Bennett Street	179	Bob White Lane	P15.2	Brighton Lane	
		Arden Street Ext.-A	197			Bennett Street (Brandon)	117	Boggs Alley	123	Bristol Drive	P15.12
		Arden Street Ext.-A	197			Bent Br. Road	231	Boggs Drive	145	Brittany Drive	P15.13
		Arden Street Ext.-A	197			Bent Br. Road	242.1	Bolling Springs Road	145	Broad Street	59
		Arden Street Ext.-A	197			Bent Twig Drive	MG1.1	Boland Street	538.7	Broad Vista Boulevard	P15.2
		Arden Street Ext.-A	197			Bentwood Circle	583.3	Bolder Road	257	Broadleaf Court	P16.1
		Arden Street Ext.-A	197			Bentwood Drive	156	Bolton Drive		Broadmoor Drive	276
		Arden Street Ext.-A	197			Berea Drive	813.1	Bolton Drive	175	Broadus Avenue	44
		Arden Street Ext.-A	197			Berea Lane	86	Boling Avenue	175	Broadway Drive	814
		Arden Street Ext.-A	197			Berea Forest Circle	88.3	Boling Circle		Brock Drive	
		Arden Street Ext.-A	197			Berea Heights Road	815	Boling Court		Brockman Alley	85
		Arden Street Ext.-A	197			Berkley Avenue	163	Boling Road (Taylors)	T34.1	Brockman Avenue	163
		Arden Street Ext.-A	197			Berkshire Avenue	277.1	Boling Road	85	Brockman Court	M8.1, M8.2
		Arden Street Ext.-A	197					Bolt Street			

STREET ADDRESS	MAP NO.	STREET ADDRESS	MAP NO.
Brockman Drive	M8.1, M8.3	Buxton Court	243
Bronsgrove Drive	445.1	Buycy Street	58
Brook Drive	574.11	Bynum Alley	123
Brookbend Court	546.2	Bynum Street	103
Brook Bend Road	546.2	By-Pass 253	266
Brookdale Avenue	265	By-Pass 291	
Brookdale Drive	T20.2	Byrd Boulevard	207
Brookforest Drive	369	Byrdland Drive	258
Brookglenn Road	T2	Byron Court	
Brookridge Drive	T33		
Brooks Avenue	158		
Brooks Drive	M6.1		
Brooks Street	257		
Brookside Avenue	192		
Brookside Circle	274.3		
Brookside Way	210		
Brookview Circle	221		
Brookview Drive	MG1.2		
Brookway Drive	219		
Brookwood Court	T29.1		
Brookwood Drive	216		
Brookwood Drive, N.	216		
Broomfield Drive	428		
Broughton Drive	183.1		
Brown Road	262		
Brown Street	1		
Brown Road	539.1		
Browning Drive	540.3		
Brownwood Drive	241		
Bruce Street	190		
Brunson Street	197		
Brunswick Avenue	170		
Brush Street	201		
Brushy Creek Road	T32		
	538.1-.8		
Bryant Street.	118 & 121		
Bryson Road	138		
Bryson Street	116		
Buckhorn Drive	P36		
Buckhorn Road	P25, P32, P33		
Buckhorn Road, N.	P25, P32, P33		
Buckingham Road	268.1		
Buckner Street	10		
Bud Street	159		
Buena Vista Avenue	281		
Buff Street	153		
Buffalo Drive	404		
Buist Avenue	177		
Buncombe Road	165		
Buncombe Street	49		
Burbank Court	MG6.1, .2		
Burbank Drive	404		
Burdett Street	119		
Burdett Mill Road			
Burdine Drive	B13.2		
Burdine Road	B13.2		
Burger Drive			
Burgess Avenue	168		
Burgundy Drive	P14		
Burke Street	538.1		
Burlington Drive	540.3		
Burlwood Court	T18.2		
Burning Bush Lane	MG.1, MG.2		
Burns Circle	86		
Burns Street	95		
Burty Road	MG4		
Butler Avenue	14		
Butler Avenue, E.	MS.1		
Butler Avenue, W.			
Butler Road, E.	B8.2		
Butler Road	B10		
Butler Row	112		
Butler Sp. Road	278		
Buttercup Drive	P12		
Burgoyne Court	534.5		
Butternut Drive	102		

STREET ADDRESS	MAP NO.	STREET ADDRESS	MAP NO.
Carolina Drive (Pickens County)		Carolina Drive (Pickens County)	
Carolina Drive (Piedmont Park)	P27	Carolina Drive (Piedmont Park)	P27
Caroline Street	252	Caroline Street	252
Carpenters Alley	76	Carpenters Alley	76
Carpin Drive	B4.2	Carpin Drive	B4.2
Carr Road	594.2	Carr Road	594.2
Carriage Lane	T29.1	Carriage Lane	T29.1
Carroll Lane	92, 157	Carroll Lane	92, 157
Carson Street	91	Carson Street	91
Cartee Avenue	MG4	Cartee Avenue	MG4
Carter Drive	263	Carter Drive	263
Carter Street	200	Carter Street	200
Carver Street (Freetown)	234	Carver Street (Freetown)	234
Carver Street (Taylors)		Carver Street (Taylors)	
Cary Street	35	Cary Street	35
Caraloma Drive		Caraloma Drive	
Cascade Court	240.1	Cascade Court	240.1
Casey Street	84	Casey Street	84
Cash Street	107	Cash Street	107
Cashmere Drive	MG2.5	Cashmere Drive	MG2.5
Cason Street	P27	Cason Street	P27
Castle Road, E.	MG2.5	Castle Road, E.	MG2.5
Castle Road, W.	MG2.5	Castle Road, W.	MG2.5
Castellio Drive		Castellio Drive	
Castleton Way	540.7, 540.9	Castleton Way	540.7, 540.9
Castlewood Drive	540.7, 540.9	Castlewood Drive	540.7, 540.9
Catalina Drive	P7	Catalina Drive	P7
Catawba Street	135	Catawba Street	135
Catochee Avenue	218	Catochee Avenue	218
Catochan Way	P16.1	Catochan Way	P16.1
Catesby Vale	MG1.3	Catesby Vale	MG1.3
Catherine Avenue	398	Catherine Avenue	398
Cathy Street	150	Cathy Street	150
Catling Circle	267	Catling Circle	267
Cavalier Drive	270.1	Cavalier Drive	270.1
Cavendish Close	538.14	Cavendish Close	538.14
Cavendish Circle		Cavendish Circle	
Cedar Avenue	399	Cedar Avenue	399
Cedar Street	91	Cedar Street	91
Cedar Creek Court		Cedar Creek Court	
Cedar Lane Court		Cedar Lane Court	
Cedar Lane Road	B10	Cedar Lane Road	B10
Celand Street	198	Celand Street	198
Cemetery Street	39	Cemetery Street	39
Center Street	111	Center Street	111
Center Street, E.	136	Center Street, E.	136
Center Street (Greenline)	39	Center Street (Greenline)	39
Center Street (Southern)	T7	Center Street (Southern)	T7
Blosschery - Taylors)		Blosschery - Taylors)	
Centerfield Road	378	Centerfield Road	378
Central Avenue	12	Central Avenue	12
Central Avenue (Mauldin)	M4.3	Central Avenue (Mauldin)	M4.3
Central Court	173.2	Central Court	173.2
Century Drive	280	Century Drive	280
Chaiford Lane		Chaiford Lane	
Chapel Road	400.1	Chapel Road	400.1
Champlain Drive	B4.3	Champlain Drive	B4.3
Chandler Street	155	Chandler Street	155
Chaney Street	200	Chaney Street	200
Channing Drive	B13.2	Channing Drive	B13.2
Chanticleer Drive	MG1.3	Chanticleer Drive	MG1.3
Chantilly Court	P15.13	Chantilly Court	P15.13
Chantilly Drive	P15.13	Chantilly Drive	P15.13
Chapel Alley	123	Chapel Alley	123
Chapel Road	400.1	Chapel Road	400.1
Chapin Street	39	Chapin Street	39
Chapman Road (Chanticleer)	MG1.3	Chapman Road (Chanticleer)	MG1.3
Chapman Road	102	Chapman Road	102
Chapman Road (Country)	588.2	Chapman Road (Country)	588.2
Chapman Street	105	Chapman Street	105
Charcross Court	538.9, .10, .11	Charcross Court	538.9, .10, .11
Charing Cross Road	T29.1	Charing Cross Road	T29.1
Charlene Drive	541.2	Charlene Drive	541.2
Charles Drive	419	Charles Drive	419
Charles Street	122	Charles Street	122

STREET ADDRESS	MAP NO.	STREET ADDRESS	MAP NO.
Charlbury Street	268.4	Charlbury Street	268.4
Charleston Street	134, 143	Charleston Street	134, 143
Charlotte Street	66	Charlotte Street	66
Charlwood Avenue	609.6	Charlwood Avenue	609.6
Charter Oaks Drive	T27.1, .2	Charter Oaks Drive	T27.1, .2
Charterhouse Avenue	609.2	Charterhouse Avenue	609.2
Charterhouse Court	609.2	Charterhouse Court	609.2
Chase Court		Chase Court	
Chasta Avenue	P15.9	Chasta Avenue	P15.9
Chastain Drive	162	Chastain Drive	162
Chateau Drive	540.6	Chateau Drive	540.6
Chatelaine Drive	540.6	Chatelaine Drive	540.6
Chatham Drive	392	Chatham Drive	392
Chatham Street		Chatham Street	
Chaucer Parkway	602.3	Chaucer Parkway	602.3
Chaucer Road	428	Chaucer Road	428
Cheek Street		Cheek Street	
Chelsea Circle	104	Chelsea Circle	104
Cherie Court	B2.3, 291	Cherie Court	B2.3, 291
Cherokee Drive	404	Cherokee Drive	404
Cherokee Drive	P15.9	Cherokee Drive	P15.9
Cherry Avenue	217	Cherry Avenue	217
Cherrydale Drive	172	Cherrydale Drive	172
Cherryhill Road	MG.1, MG.2	Cherryhill Road	MG.1, MG.2
Cherrylane		Cherrylane	
Cherryland Drive	B13.2	Cherryland Drive	B13.2
Cherrylaurel Court	481	Cherrylaurel Court	481
Cherry Street	74	Cherry Street	74
Cheryle Drive	239.2	Cheryle Drive	239.2
Chesapeake Court		Chesapeake Court	
Chesley Road		Chesley Road	
Chesley Drive	585.5	Chesley Drive	585.5
Chester Street	123	Chester Street	123
Chesterfield Road	372	Chesterfield Road	372
Chestnut Ridge	P35, P37	Chestnut Ridge	P35, P37
Chestnut Street	107, 190	Chestnut Street	107, 190
Chestnut Street (Greenline)	52	Chestnut Street (Greenline)	52
Cheyenne Drive	404	Cheyenne Drive	404
Chickasaw Drive	88.2	Chickasaw Drive	88.2
Chicks Springs Road	274.2	Chicks Springs Road	274.2
Chicks Springs Road (Taylors)		Chicks Springs Road (Taylors)	
Chicks Springs Road (Taylors)		Chicks Springs Road (Taylors)	
Chicora Avenue	70	Chicora Avenue	70
Childress Circle	B13.4	Childress Circle	B13.4
Childs Street	26	Childs Street	26
Chinquapin Lane	P15.13	Chinquapin Lane	P15.13
Chipley Lane	102	Chipley Lane	102
Chippendale Court	540.9	Chippendale Court	540.9
Chippendale Drive	540.9	Chippendale Drive	540.9
Chipwood Lane	276	Chipwood Lane	276
Chisole Trail	M11.1	Chisole Trail	M11.1
Choice Hills Drive	405, 450	Choice Hills Drive	405, 450
Christie Drive		Christie Drive	
Christine Court	367	Christine Court	367
Christopher Street	167	Christopher Street	167
Church Circle	MG.1, MG.2	Church Circle	MG.1, MG.2
Church Street	43	Church Street	43
Church Street (American Spinning)	130	Church Street (American Spinning)	130
Church Street Extension	170	Church Street Extension	170
Churchhill Circle	391	Churchhill Circle	391
Cinderella Lane	B13.3	Cinderella Lane	B13.3
Circle Avenue, E.	280	Circle Avenue, E.	280
Circle Avenue, W.	280	Circle Avenue, W.	280
Circle Drive (Sans Souci)		Circle Drive (Sans Souci)	
Circle Drive (Mauldin)		Circle Drive (Mauldin)	
Circle Drive (Paris)	P15.9	Circle Drive (Paris)	P15.9
Circle Road		Circle Road	
Circle Street	T7	Circle Street	T7
Circleview Drive	T9.3	Circleview Drive	T9.3
Citadel Street	MG6.2	Citadel Street	MG6.2
City View Street	137	City View Street	137
Civic Center Drive	13	Civic Center Drive	13
Claremont Avenue	32	Claremont Avenue	32
Claremont Drive	P9.1	Claremont Drive	P9.1
Claremore Drive	266	Claremore Drive	266
Clarendon Avenue	164	Clarendon Avenue	164
Clark Drive		Clark Drive	

STREET ADDRESS	MAP NO.	STREET ADDRESS	MAP NO.
Clark Street	201	Clark Street	201
Claussens Avenue		Claussens Avenue	
Clay Street		Clay Street	
Clayton Street	171	Clayton Street	171
Claxton Drive	B13.2	Claxton Drive	B13.2
Clearfield Road	MG.4	Clearfield Road	MG.4
Clearview Avenue	391	Clearview Avenue	391
Clearview Drive	601	Clearview Drive	601
Clemens Road		Clemens Road	
Clemson Avenue	235	Clemson Avenue	235
Cleo Street	86	Cleo Street	86
Cleo Street		Cleo Street	
Cleaveline Avenue	48	Cleaveline Avenue	48
Cleveland Court	269	Cleveland Court	269
Cleveland Road		Cleveland Road	
Cleveland Street	68	Cleveland Street	68
Cleveland Street Ext.-A		Cleveland Street Ext.-A	
Cleveland Park Road		Cleveland Park Road	
Cliffside Lane	389	Cliffside Lane	389
Cline Circle	T34.1	Cline Circle	T34.1
Cline Street	90	Cline Street	90
Cline Street (Taylors)	T34.1	Cline Street (Taylors)	T34.1
Clingstone Drive	T31	Clingstone Drive	T31
Clover Street	B8.3	Clover Street	B8.3
Cloverdale Lane	199.1	Cloverdale Lane	199.1
Club Circle	B4.4	Club Circle	B4.4
Club Drive	344	Club Drive	344
Club Drive	208	Club Drive	208
Club Drive (Donaldson Center)		Club Drive (Donaldson Center)	
Club Road	168, 171	Club Road	168, 171
Club View Drive	468	Club View Drive	468
Coachhill Drive		Coachhill Drive	
Coachhill Drive (Pelham Woods)	540.1	Coachhill Drive (Pelham Woods)	540.1
Coachman Drive		Coachman Drive	
Coan Street	B16	Coan Street	B16
Coatbridge Road	538	Coatbridge Road	538
Cobb Street	135	Cobb Street	135
Cochran Drive	242.3	Cochran Drive	242.3
Cody Street	176	Cody Street	176
Coffee Street	1 - 43	Coffee Street	1 - 43
Coke Street	440	Coke Street	440
Cole Road	242.1	Cole Road	242.1
Cold Springs Road	MG.1	Cold Springs Road	MG.1
Coleman Circle	165	Coleman Circle	165
Coleman Court	440	Coleman Court	440
Coleman Drive	P27	Coleman Drive	P27
Colgate Avenue	B8.1	Colgate Avenue	B8.1
College Street	2	College Street	2
Collenwood Drive		Collenwood Drive	
Collinwood Lane	538.3	Collinwood Lane	538.3
Colonial Avenue	146	Colonial Avenue	146
Colorado Street	200	Colorado Street	200
Colt Street	238.1	Colt Street	238.1
Collinson Road		Collinson Road	
Collinwood Lane	538.3	Collinwood Lane	538.3
Colerado Street	200	Colerado Street	200
Colt Street	238.1	Colt Street	238.1
Columbia Avenue	146	Columbia Avenue	146
Columbia Circle	280	Columbia Circle	280
Column Street		Column Street	
Colvin Road	277	Colvin Road	277
Commerce Road	223.1	Commerce Road	223.1
Commercial Drive	257	Commercial Drive	257
Compton Drive	538.1	Compton Drive	538.1
Concord Street	171	Concord Street	171
Cone Street	P28	Cone Street	P28
Conestee Avenue	218	Conestee Avenue	218
Conestee Road		Conestee Road	
Conestee Lake Road		Conestee Lake Road	
Confederate Avenue	T33	Confederate Avenue	T33
Confederate Circle	T33	Confederate Circle	T33
Congaree Road	262	Congaree Road	262
Congaree Road Ext.		Congaree Road Ext.	
Congress Street	171	Congress Street	171
Conley Street	388	Conley Street	388
Connecticut Drive (Donaldson Center)	400.1	Connecticut Drive (Donaldson Center)	400.1
Connecticut Drive (Merrifield Park)	540.5 & .6	Connecticut Drive (Merrifield Park)	540.5 & .6
Conquina Court		Conquina Court	
Continental Drive	540.5 & .6	Continental Drive	540.5 & .6
Converse Street	191	Converse Street	191
Conway Drive	279	Conway Drive	279
Conwell Street	112	Conwell Street	112
Conyerse Street	150	Conyerse Street	150
Cook Street	24	Cook Street	24
Cool Brook Court	T29.1	Cool Brook Court	T29.1
Cool Brook Drive	388	Cool Brook Drive	388
Cool Springs Drive	189	Cool Springs Drive	189
Coolidge Avenue	196	Coolidge Avenue	196
Cooley Street	86	Cooley Street	86
Cooper Street	118	Cooper Street	118
Cooperfield Avenue	609.2	Cooperfield Avenue	609.2
Cope Circle	436	Cope Circle	436
Copeland Court	199.1	Copeland Court	199.1
Coral Drive	T31	Coral Drive	T31
Coralvine Court	B3.1	Coralvine Court	B3.1
Corinne Drive	281	Corinne Drive	281
Corn Road		Corn Road	
Cornelia Street	155	Cornelia Street	155
Cornell Court	240.1	Cornell Court	240.1
Corrine Drive	281	Corrine Drive	281
Cortex Street	130	Cortex Street	130
Cothran Street	203	Cothran Street	203
Cotswold Ter.	T34		

STREET ADDRESS	MAP NO.	STREET ADDRESS	MAP NO.
Crossell Drive	538.14	Delray Circle	815.3
Crowndale Drive	211	Dellrose Drive	538.1
Crystal Avenue	WG10.7	Delrose Circle	427
Crystal Sp. Drive	265	Delta Drive	102
Cumbahee Trail	265	Dempsey Street	540.3
Cumberland Avenue	538.1	Denmark Drive	168
Cunningham Circle	204	Denver Street	212
Cunningham Road	242.1	Deoley Street	279
Cureton Street	242.4	Dera Street	88.3
Cureton Street	242.4	Derwood Circle	540.12
Curtis Drive	311	Devenger Place	543.3
Curtis Road	P11	Devenger Road	M8.3
Curtis Street	183.3	Devon Drive	212
Cuttino Circle	P11	Devon Street	428
Cypress Street		Devonshire Lane	M8.4
Cyrus Court		Devonshire Road	538.12
		Devonwood Court	540.10
		Deuberry Lane	
D		Dewey Street, N.	538.1
D Street (Judson)	114	Dexter Drive	449
D Street (Poe)	150	Diby Drive	449
Daffodil Lane	248	Dickens Lane	
Dagenham Drive	P14	Dillard Road	P27
Dahlgren Avenue	263.1	Dillon Street	
Dahlgren Lane	P27	Dine Court	200
Dahlgren Street	T34.1	Dine Street	201
Daisy Drive	WG2.5	Dine Street Ext.	200
Dale Drive	199.1	Dinwiddle Drive	508.2
Dalegrove Drive	M9.4		507.3
Dallas Drive	M10.2	Distler Street	123
	M11.2	Division Street	P17
Dameron Avenue	268.4	Dixie Avenue	192
Dan Street	T7	Dixie Circle	WG2.1
Danbury Drive	P14	Dixon Street	94
Danhardt Road	WG6.1	Dobbs Street	95
Daniel Street	241	Dodge Road	
Darby Court	T7	Doe Street	123
Darby Road		Dogan Street	188.2
Dargen Street	249	Dogwood Lane	243
Darion Way	543.3	Dogwood Lane (Cleveland Forest)	67.1
Darlington Avenue	169	Dolphin Drive	400
Darnell Drive	P33	Don Drive	268.1
Darrell Drive		Doolittle Drive	
Darwin Street		Donaldson Road	381
David Street	30 & 150	Donaldson Street	142
David Francis Court		Donavan Place	
Davidson Road	447	Donington Road	541.5
Davis Court	150	Donnan Road	P15.2
Davis Drive	243	Donnybrook Avenue	158
Davis Drive		Donwood Drive	122
Davis Road	WG10.1	Dorchester Boulevard, E.	
Davis Street (Sans Souci)	170	Dorchester Boulevard, W.	371
Davis Street (Taylors)	540.1	Dorn Street	74
Dawnwood Drive		Dorr Drive	M15.3
Dausey Street		Dorsey Boulevard	113
Daylark	WG1.4	Douglas Drive	297, 145
Deacon Drive	95	Douthit Street	74
Dean Street	B2.3	Dove Lane	P15.3
Deborah Lane	WG1.3	Dove Tree Court	540.10
Debrahn Court	3	Dove Tree Road	540.10
DeCamp Street	164	Dover Drive	
Decatur Drive, E.	164	Doyle Drive	538.1
Decatur Drive, W.	265	Draper Street	118
Decatur Street	602.4	Docket Road	533.2
Deer Creek Drive	369	Dresden Avenue	149
Deerfield Road	106	Dresden Avenue	443
Deering Street	B2.3	Drewry Road	WG1.4
Deforest Circle	400.1	Drexel Avenue	T34.1
Delaware Street	P24	Drexmoor Drive	276
Delbrook Court	P24	Driftwood Drive	P16.1
Delbrook Drive	274.3	Driver Avenue	609.8
Dellwood Drive	P7	Dronfield Court	WG1.4
Delmar Avenue	538.9	Dronfield Drive	445.1
Del Norte Boulevard	538.9	Druid Street	443.1
Del Norte Court	538.9	Drummond Court	184
Del Norte Lane	538.9	Drury Lane	384
Del Norte Road	388		M4.3
Delores Street			

STREET ADDRESS	MAP NO.	STREET ADDRESS	MAP NO.
Dryden Avenue	WG5	E Street	114
Drypocket Drive	533.2	Eagle Avenue	93
Dubard Street	276	Eagle Ridge Lane	540.8
Dublin Court	542.2	Earle Drive	240.3
Dublin Road	533.3	Earle Street	35
Duckert Street	169	Earline Drive	
Duff Street	11	Earnhart Street	175
Duke Street (Dunean)	103 - 109	Earnshaw Avenue	439
Duke Street (Sans Souci)	168	Easley Highway New	
Dukeland Drive	166	Easley Highway Old	
Dumont Avenue	WG6.1	Easley Br. Road	
Dunaghan Street	110	Easley Street	
Dunbar Court	113	East Avenue	40
Dunbar Street	83	East Circle Drive	
Duncan Road	86	East Court Street	59
Duncan Street		East North Street	280
Duncan Chapel Road	429, 431	East North Street Ext.-A	281
Dundee Lane	473	East Round Hill Road	481
Dunham Br. Road	243	East Hills Drive	540.12
Dunlop Drive	367	Eastbourne Road	83.2 & 82.1
Dunraven Drive	428	Eastcliff Way	83.1
Dunroven Street	198	Eastlan Drive	256
DuPont Drive	189.3	Eastlan Place	256
Durham Drive		Eastview Drive	391, 2, 3
Durham Street	230	Eastwood Court	257
Duvall Drive	272	Eastwood Court (Old Mill Estates - Taylors)	T29.3
Duvernnet Drive	237.1	Eastwood Drive	T29.3
Duxbury Street		Easy Street	526.1
Dyer Street	136	Ebaugh Avenue	48
Dykeson Street	169	Eberhardt Court	242.4
		Echelon Road	400.1
E		Echols Drive	390
E Street	114	Echols Street	20
Eagle Avenue	93	Edgefield Road	370
Eagle Ridge Lane	540.8	Edgemont Avenue	145, 147
Earle Drive	240.3	Edgewater Lane	P27
Earle Street	35	Edgewater Avenue	173.1
Earline Drive		Edgewood Avenue	105
Earnhart Street	175	Edgewood Drive	M8.3
Earnshaw Avenue	439	Edgewood Drive (Knollwood Heights - Mauldin)	543.3
Easley Highway New		Edgeworth Road	266
Easley Highway Old		Edgeworth Street	266
Easley Br. Road		Edinburgh Court	
Easley Street			
East Avenue	40		
East Circle Drive			
East Court Street	59		
East North Street	280		
East North Street Ext.-A	281		
East Round Hill Road	481		
East Hills Drive	540.12		
Eastbourne Road	83.2 & 82.1		
Eastcliff Way	83.1		
Eastlan Drive	256		
Eastlan Place	256		
Eastview Drive	391, 2, 3		
Eastwood Court	257		
Eastwood Court (Old Mill Estates - Taylors)	T29.3		
Eastwood Drive	T29.3		
Easy Street	526.1		
Ebaugh Avenue	48		
Eberhardt Court	242.4		
Echelon Road	400.1		
Echols Drive	390		
Echols Street	20		
Edgefield Road	370		
Edgemont Avenue	145, 147		
Edgewater Lane	P27		
Edgewater Avenue	173.1		
Edgewood Avenue	105		
Edgewood Drive	M8.3		
Edgewood Drive (Knollwood Heights - Mauldin)	543.3		
Edgeworth Road	266		
Edgeworth Street	266		
Edinburgh Court			

STREET ADDRESS	MAP NO.	STREET ADDRESS	MAP NO.
Edisto Drive	221	Edwards Street (Paris)	P11, P13
Edith Drive	290.1	Edwards Street (Sans Souci)	155
Edwards Road	276	Edwards Street (Taylors)	T4, T5
Edwards Street (Paris)	P11, P13	Edwards Mill Court	T2.1
Edwards Street (Sans Souci)	155	Edwards Mill Road	T4, T27.1
Edwards Street (Taylors)	T4, T5		
Edwards Mill Court	T2.1	Eisenhower Drive	282
Edwards Mill Road	T4, T27.1	El Paso Drive	88.2
		Elaine Avenue	P15.6
		Elaine Court	P15.6
		Elberta Street	P15.5
		Elder Street	199.2
		Elder Street Ext.	199.2
		Eldorado Drive	86
		Eleanor Street	506.4, 67.7
		Elf Lane	88.3
		Elford Street	3 & 33
		Elgin Court	399
		Ell Street	146
		Elizabeth Drive	P15.9
		Elizabeth Drive (Wynette Estates)	B2.3
		Elizabeth Street	35
		Elkhorn Drive	428
		Elkwood Drive	
		Ellen Lane	M6.2
		Ellendale Avenue	168
		Ellesmere Drive	538.9
		Elletson Street	193
		Ellison Street	199.1
		Elm Street	96
		Elm Street (Mauldin)	M4.3
		Elm Street (Taylors)	
		Elmhurst Road	83.2
		Elmira Street	271
		Elmore Street	124
		Elmwood Avenue	115
		Elmwood Drive	T2, T29.2
		Elrod Street	150
		Elsie Avenue	218
		Embry Street	T34.1
		Emerson Street	274
		Emery Street	108
		Emile Street	236
		Emma Lane	601.2, 601.3
		Empire Avenue	P2
		Enchanted Circle	239.2
		Endel Street	813.2
		Enfield Way	123
		Engel Drive	540.5, 540.6
		Engineer Street	428, 429
		Englewood Drive	400.1
		Enoree Court	404
		Enoree Street	T27, 501.1
		Enoree Street (Riverside)	146
		Erskin Drive	145
		Essex Court	280
		Estanole Drive	274.4
		Estate Drive, N.	P15.10
		Estate Drive, S.	379
		Estella Drive	379
		Estelle Street	
		Ethel Street	112
		Ethelridge Drive	84
		Eton Way	169
		Etowah Drive	473
		Eugene Street	B13.2
		Eula Street	164
		Eunice Drive	P23
		Eureka Street	816
		Eva Street	20
		Evans Street	236
		Evelyn Avenue	122
		Evelyn Drive	386

STREET ADDRESS	MAP NO.	STREET ADDRESS	MAP NO.
Evening Way	M8.1	Fletcher Street	126
Everest Street	P16.1	Flicker Drive	P25
Evergreen Street	156	Flicker Point	P25
Exchange Street	400.1	Flint Street	P8
Executive Center Drive	547.2	Floogle Street	M6.2
Exeter Way	473	Flora Avenue	228
Exposition Boulevard	282	Flora Louise Drive	589.2
		Florence Avenue	151
		Florida Avenue	110, 227, 228, 229
		Florida Street	400.1
		Flower Drive	WG2.5
		Fluidd Street	28
		Foister Street	174.1
		Folkshire Court, N.	83.2
		Folkshire Court, S.	83.2
		Folkston Street	102
		Fontana Drive	271
		Fontana Drive	P32
		Foot Hills Road	483
		Fore Avenue	274
		Ford Road	
		Forest Circle	134
		Forest Lane (Lawood)	173.1
		Forest Lane	
		Forest Street	53
		Forestdale Drive	P16.2
		Foresthill Drive	T29.2
		Forestview Drive	
		Forestwood Drive	P16.1
		Forklift Court	547.2
		Fork Shoals Road	M8.4
		Fortner Avenue	394
		Fortner Street	250
		Fortune Street	135
		Foster Drive	107
		Foster Road	143
		Foster Street	177
		Fourth Day Street	428
		Fowler Circle	
		Fox Court	384
		Fox Path Lane	463
		Fox Run	T27.1 & T27.2
		Foxcroft Road	540.7
		Foxhall Road	369, 370
		Foxwood Lane	525.6
		Frady Drive	
		Francis Avenue	
		Francis Street	91
		Frank Street	26
		Franklin Road	169
		Franklin Hill Road	M11.2
		Frederick Street	266
		Fredricksburg Drive	543.6, .7
		Freeman Drive	T5
		Freeport Drive	543.8, .3
		Freestone Street	WG1.4
		French Road	590.1
		French Woods Road	600.1
		French Lane	WG2.5
		Priartuck Road	264
		Frontus Street	222.1
		Frost Street	137
		Fuller Drive	
		Fulton Street	123
		Furman Road	154
		Furman Street	118
		Furman Hall Court	172
		Furman Hall Road	172
		Furman View Drive	468
		G	
		Gabriel Drive	84.1
		Gail Avenue	P15.9
		Gail Drive	
		Gaithburg Square	
		Galax Court	481

STREET ADDRESS	MAP NO.	STREET ADDRESS	MAP NO.
Galax Drive	508.2	Goodrich Street	93 & 110
Gallivan Street	178	Goodwin Drive	170
Galloway		Goodwin Street	30
Gallon Street	109	Gordon Street	116
Galphin Drive	P11	Gordon Street Ext.	230
Gandy Street (Nicholtown)	200, 201	Gosnell Circle	P25
Gandy Street (Paris)	P15.1	Gottlieb Court	255
Gantt Circle, W.	WG6.1	Governors Square Court	
Gantt Drive	385	Governors Square Drive	
Gantt Street	171	Gover Street	75
Gantt Street, E.	398	Grace Street	74
Garden Circle, N.	280	Graceland Street	235
Garden Court, N.	280	Graceland Cemetery	233
Garden Ter.	441	Grady Drive	813.2
Garden Trail	WG1.3	Grahl Court	242.3
Gardenia Drive	P11	Granada Drive	211
Garlington Road	533.3	Grand Avenue	282
Garraon Street	35	Grant Street	
Garraon Drive	241	Graves Drive	183.2
Garrett Drive	259	Gray Fox Court	
Garrett Street	MG7.4	Gray Fox Square	
Garrison Road		Grays Alley	
Garrison Street	56	Graystone Road	
Gary Avenue	538.3	Great Glenn Court	538.9
Gates Street	54, 55	Great Glenn Road	538.9
Gatoways Drive	540.5 & .6	Green Avenue	81, 82,
Gatling Avenue	212		107
Gavin Place		Green Road	574.11
Gavins Point	538.11	Green Street (Brandon)	73
Gay Street	188.1	Green Street (Sou. Worsted)	
Gayle Street	WG6.2	Green Heron Drive	547.1
Gaylor Street	116	Green Meadow Lane	
Gaywood Drive	P15.7	Greenacre Road	267
Gelding Brook Drive		Greenbrier Drive	
Genesee Drive	B13.1	Greenbrier Street	175
Genda Court	B2.4	Greenfield Court	541.2
Gentry Street	235	Greenfield Drive	
George Street	116	Greenland Drive	267
Georges Creek Drive		Greenleaf Drive	85.4
Georgetown Circle		Greenleaf Lane	
Georgetown Way		Greentree Road	MG.4
Georgia Avenue	116, 228	Greenvalley Drive	481
Georgia Road	552.1	Greenvista Lane	
Germaine Drive	279	Greenway Court	538.3
Gettemans Drive	238.1	Greenwood Avenue	118
Gottsburg Street	384	Greer Drive	
Gwynette Street	P15.3	Groy Street	222.1
Ghana Drive	WG2.3	Gridley Street	155
Gibbs Street	51	Griffin Drive	
Gibson Drive	103	Griffin Drive	
Gibson Street	11	Griffon Road	
Gilbert Court	373	Griffin Street	
Gilman Avenue	400	Griffith Road	
Ginger Lane	525.6	Grove Court	
Gilroath Street	150 - 152	Griggs Drive	252
Gilstrap Drive	P11	Groce Avenue	
Glacier Street	B13.2	Groce Road	
Gladsworth Drive	541.4	Groce Street	10, 11
Gladys Drive	260	Grove Road	85.1
Gladys Street	B4.1	Groveland Drive	
Glass Street	156	Guess Street	107
Glenda Lane		Gullider Creek Drive	
Glendale Street	MG1.4	Quilford Lane	
Glenhaven Court	B4.4	Gunston Circle	
Glenmore Drive	165	Gurley Avenue	211
Glenn Drive	267	Guyton Street	277.4
Glenn Road	197		
Glenn Street	471	H	
Glenrose Avenue	540.6	Hackamore Trail	
Glenway Drive	370	Hale Drive	P15.5
Glenwood Lane		Hale Street	108
Glenwood Lane Ext.		Halidon Road	M15.4
Glenwood Road		Hall Court	P19, P38
Godfrey Road	531.2	Hall Road	P39
Golgs Street	54 - 55	Hall Street	200
Golden Strip Drive, N.	M6.2	Hall Cox Street	P12
Golden Strip Drive, W.	M6.2	Halloway Circle	498.1
Goldenrod Drive		Halsey Drive	391
Goldfield Street	130	Halsey Street	P8
Goldsmith Street	152	Halton Road	543.3
Golf Course Road	609.8		
Good Street	812		

STREET ADDRESS	MAP NO.	STREET ADDRESS	MAP NO.
Hamburg Road		Hedgewood Court	
Hamby Drive	MG.1	Hedgewood Ter.	
Hamilton Avenue	83	Heldman Street	
Hammett Road (Greer)		Helen Drive	MG6.1 & .2
Hammett Road (Taylors)		Helen Drive	
Hammett Street	87	Heliams Street	142
Hammett Street (Park Place)	150	Hellene Street	236
Hammett Street (Brutontown)		Hembree Road	P9.1
Hammett Street Ext.		Hemlock Drive	67
Hammond Street	58	Henderson Avenue	393
Hampshire Drive	P16.1	Henderson Drive	
Hampton Avenue	231	Henderson Drive (T. Rest)	495
Hampton Court	P11	Henderson Road	263
Hanover Street		Henderson Street	126, 136
Hanson Place	92	Hendricks Street	
Happy Avenue	176	Hendrix Drive	
Happy Hollow	67.1	Henri Dumant Drive	102
Harbor Drive, N.	85.4	Henrietta Avenue	39.1
Harbor Drive, S.	B4.2	Henry Street (Duncan)	109
Harbor Oaks Drive		Henry Street (Park Place)	150
Harcourt Drive	37	Henrydals Avenue	102
Hardale Lane	269	Herbert Street	156
Harding Drive	P25	Hermitage Road	276
Hardwick Drive	B15	Hester Road	452
Harlee Lane		Hialeah Road	268.2
Harlem Square	92	Hiawasse Drive	
Harnitha Lane	T22	Hiawatha Drive	P15.13
Harrington Avenue		Hickory Lane	481
Harris Avenue	230	Hickory Lane (Mauldin)	M4.3
Harris Drive	368	Hickory Point	
Harris Road		Hicks Court	
Harris Street	91.1	Hicks Drive	390
Harris Street (Nicholtown)	200, 201	Hicks Road	
Harris Street	B4.1	High Street	391
Harrison Avenue	167	High Hill Street	213
Harrison Drive		High Point Street	277.1
Hartsell Street	112	High Valley Boulevard	WG1.2
Hartsville Street	T31	Highbourne Court	543.3
Harvard Drive	385	Highbourne Drive	543.3
Harvard Road	250	Highland Drive	146
Harvard Street	249	Highland Drive (Taylors)	T18.2
Harvest Lane	202	Highland Street	
Harvley Street	10	Highlam Drive	
Hastings Circle	T31	Highview Drive	P11
Hatch Street	117	Hillin	
Hathaway Circle	473	Hill Street	95
Haughty Court		Hill Street (Mills Mill)	
Havlock Drive	T27.1, T27.2	Hill Street (Southern Bleachery - Taylors)	T7
	162	Hill Brook Road	T2
Haven Drive, N.		Hillbrook Road	
Haven Drive, S.		Hilldale Circle	441
Havenhurst Drive	P16.1	Hilldale Road	441
Haverhill Street		Hillcrest Circle	187
Haviland Avenue	48	Hillcrest Drive	178
Hawkins Road	293	Hillcrest Street	
Hawkins Street		Hillhouse Street	103
Hawkins Creek Road		Hillrose Avenue	P11
Hawthorne Drive		Hillsborough Drive	540.5 & .6
Hawthorne Lane	105		
Haynes	68	Hillside Circle	191 - 192
Haynesworth Road	89.2	Hillside Drive (Overbrook)	191 - 192
Haynesworth Street	137	Hillside Drive (Taylors)	T3
Haynie Alley	91	Hillside Lane	369
Haynie Court		Hilltop Avenue	158
Haynie Street	91.1	Hilltop Drive (T. Rest)	491
Haywood Drive & Road	284 & 285	Hilltop Drive (Taylors)	T9.5
	284	Hillwood Street	378
Haywood Mall	284	Hilly Street	39
Hazel Drive	P15.6	Hilton Street	201
Heard Drive	388	Hindman Street	175
Hearthstone Lane	P15.13	Hitching Post Lane	
Heather Lane	M4.2	Hitt Street	
Heather Way	168	Hodgens Drive	B13.1
Heatherbrook Road	540.7	Hodges Drive	226
Heatherly Drive	226, 110	Hogan Drive	413.1
Heathrow Lane	593.5	Holborn Lane	386
Heathwood Circle	T33	Holcombe Road	
Heathwood Drive	T33	Holgate Court	P14.1
Heathwood Drive, E.	T33	Holgate Drive	P14.1
Hedge Street	P8	Holiday Street	125

7B

STREET ADDRESS	MAP NO.	STREET ADDRESS	MAP NO.
Holland Road	441	Idlewood Drive	185
Hollis Street (City View)	125	Idonia Drive	538.3
Hollis Street (Freetown)	234	Ikes Court	
Hollow Oak Drive	T27.1 & .2	Ikes Road	P16.1
		Illa Court	249
		Illinois Avenue	400.1
Holloway Circle		Imperial Drive (Botany Woods)	P15.13
Holly Circle			
Holly Lane	B2.2 & 546.2	Imperial Drive (Wellington Green)	541.4
Holly Lane (Sylvan Hills)	365	Indian Circle	
Holly Lane (Mauldin)		Indian Trail	T2
Holly Road	T29.5	Indian Trail, E.	T2
Holly Street	275	Indian Springs Drive	276
Holly Hill Court	P31	Indigo Street	813.3
Holly Knoll Drive	T33	Industrial Boulevard	M8.4
Hollywood Circle	190	Industrial Drive	269
Hollywood Court	190	Ineada Drive	
Hollywood Drive	243 - 247	Inglesby Road	268.1
Holmes Drive	275	Inglewood Drive	183.1
Holmsby Lane	P16.2	Inglewood Lane	
Homestead Drive (Homestead Acres)		Inglewood Oak Lane	
Homestead Drive (Homestead - Pickens)		Interurban Street	168
Homewood Avenue	P16.1	Inverness Court	88.2
Honeybee Lane	525.6	Iola Street	105
Honeysuckle Drive	452	Iola Street	
Honeywell Road	102	Irene Circle	159
Honour Street	111	Irvine Street	43
Hopa Street	68	Irvine Street	
Hopkins Street	83 & 87	Isaac Lane	276
Hoppin John Lane	525.6	Iselin Street	324
Horse Shoe Circle	394	Isbell Court	M11.1
Horton Street	112	Isbell Lane	M11.1
Hospital Road	400.1	Ivanhoe Circle	P16.2
Houston Street	91	Iverson Street	277.4
Howard Street	69	Ivey Street	10
Howe Street	91	Ivy Drive	M6.3
Howell Circle	543.4 & .5	Ivy Trail	276.1
		Ivydale Drive	P8
Howell Court	P15.13 & P16.2	J	
		Jaben Drive	249
Howell Road		Jacklyn Drive	M11.2
Hoyt Street	135	Jackson Drive	175
Hudson Court		Jacob Road	MG2.2
Hudson Road		Jannica Road	268.1
Hudson Road		James Drive	366
Hudson Road (Taylors)		James Road	
Hudson Street	16.17	James Street	30
Hudson Street (Piedmont Park)	P26	James Street (Taylors)	
Hudson Street (Sans Souci)	154	Janestown Drive	543.6
Hudson Farm Road		Janison Street	226
Huff Drive	242	Janice Court	242.2
Huff Line	443	Jasmine Drive	229
Hughes Road	B4.1	Jasper Drive	393
Hull Drive	391	Jay Drive	
Hummingbird Circle	P15.10	Jean Avenue	243
Hunt Street	126	Jedwood Drive	191
Hunting Hollow Road	540.7 & .9	Jeff Street	MG6.1
		Jefferson Circle	124
Huntington Circle		Jenkins Street	112
Huntington Court	547.2	Jenkins Br. Road	567.1
Huntington Road		Jenkins Street (Mauldin)	M2.1
(Huntington)		Jennifer Court	365
Huntington Road (Knollwood heights)	M8.3	Jerome Drive	239.3
Hunts Br. Road	88.4	Jersey Street	400.1
Hunts Br. Road (Berea)		Jervey Avenue	198
Huntscrest Court		Jervey Road	440
Huntscrest Lane	601.2	Jeter Street	
Hutchens Street	103	Jeter Street	
Hutton Court	282	Jib Court	B2.4
Hyde Circle	M2.1	Jimmy Doolittle Road	258
Hyde Street	51	Jocie Court	
		Joe Louis Street	123
		John Street	
I		Johnville Lane	
Idaho Street	400.1	Johnson Street	139
Idlewild Avenue (Idlewild)	593.5	Jolly Avenue	38
Idlewild Avenue (Sheffield Forest)	T33	Jones Avenue	93, 97, 217
		Jones Avenue (Taylors)	

STREET ADDRESS	MAP NO.	STREET ADDRESS	MAP NO.
Middleton Street	112	Mt. Pleasant Avenue	
Midland Drive		Mount Vere Court	271
Midland Street	281	Mt. Vista Avenue	205
Midvale Street	543.5	Mt. Zion Avenue	
Midway Drive	381	Mountain Brook Trail	454
Milbrooke Circle	525.2	Mountain Creek Road	
Milford Lane	369	Mountain View Avenue	177
Mill Street (Taylors)	T7	Mountain View Circle	P8, P27
Mill Street (Southern	P17	Muddy Ford Road	
Worsted)		Murwood Court	M8.3
Mill Creek Drive		Mulberry Street	28
Mill Estates Road		Mulligan Street	24
Mill Pond Court		Mullinax Drive	
Milbrooke Circle	P12	Murphy Street	
Milbrooke Court	P12	Murray Drive	
Millicrest Court		Murrell Road	WG1.1
Milledge Road	400.1	Muscadine Drive	
Miller Road	M2.1 & 547	Mustang Circle	542.2
		Myron Lane	373
Miller Street	200 - 201	Nylon Ray Hopkins Court	
Mills Avenue	104 - 105		
Mills Avenue Ext.		N	
Milton Drive	365		
Milton Street		Nakomis Trail	274.2
Mimosa Drive	M4.3	Nana Lane	102
Miss Street	200 - 201	Nancy Drive	134
Minus Street	112	Nandina Drive	222.4
Miracle Drive	WG1.2	Nash Street	52
Mission Street	106	Nash Street (Taylors)	
Missouri Street	400.1	Nassau Street	52
Mistletoe Drive	428	Nature Trail	P8
Misty Creek Court		Neal Street	9
Misty Creek Lane		Nebraska Street	400.1
Mitchell Alley	54	Neely Street	154
Mitchell Road	541.2	Nelson Street	86
Mitchell Street		Neubert Street	111
Moffatt Drive	277	Neville Drive	237.1
Mohawk Drive	189.1, 185, 274.2	New Street	224
		New Castle Pl.	
Monaghan Avenue	135	New Castle Way	541.9
Monaview Circle	143	New Dunham Br. Road	86
Monaview Court		New Easley Highway	113
Monroe Street	149	New Haven Drive	543.9
Montague Circle	430	New Perry Road	436
Montague Drive	88.1	Newberry Street	133
Montana Avenue	136	Newburgh Court	
Montana Street	400.1	Newington Green	538.14
Montclair Avenue	178	Newland Avenue	167
Montclair Road		Newman Avenue	67.5
Monteith Circle	211 & 365	Newtonmore Road	538.9
Monterey Lane	277	Nichol Street	200 - 201
Montero Lane	538.1	Nicholas Drive	413
Montgomery Avenue	150	Nicholtown Road	67
Montgomery Street	P2	Nicklaus Drive	413.1
Monticello Avenue	197	Nimits Street	P8
Montis Drive	436	Nix Circle	89.2
Montrose Drive	265	Nolin Drive	246
Montverde Drive	P34	Nona Street	91
Moody Street	142	Nora Drive	449
Moon Acres Road		Norfolk Avenue	
Mooney Street		Normandy Road	P16.13
Moore Street (Mauldin)		North Street	
Moore Street		North Acres Drive	P11
Moore Street (Mills Mill)	103	North Garden Circle	280
Moormont Drive	378	North Garden Court	280
Mora Street	155	North Haven Drive	162
Moredcai Street		North Park Drive	178
Morwell Drive	538.9	North Parker Road	
Morgan Street	125	North Street, E	
Morningdale Drive	150	North Street, E. Ext.-A	192
Morningside Drive	365	North Street, W.	
Morrill Drive	235	North Warwick Drive	437
Morris Street	153	Northside Circle	P11
Morrison Drive		Northway Drive	T31
Moss Avenue	B15	Northwood Avenue	184
Motor Boat Road	84.3	Norwich Drive	445, 445.1
Moultrie Street			
M. Eustis Street	188	Norwood Drive	

STREET ADDRESS	MAP NO.	STREET ADDRESS	MAP NO.	STREET ADDRESS	MAP NO.	STREET ADDRESS	MAP NO.
Norwood Place		Old Mill Road (Mauldin)	4.2	Parker Road	B16	Piedmont Alley	
Norwood Street		Old Mountain Creek Road		Parker Road (Piedmont Park)	P27	Piedmont Avenue	116 & 117
Norwood Street	142	Old Orchard Lane				Piedmont Avenue (Piedmont Park)	P28
Notchwood Court	84.5	Old Paris Mountain Road	171	Parkhurst Avenue	P27		
Notchwood Drive	84.5	Old Parker Road		Parkins Lake Road	270.1, 271	Piedmont Highway	102
Notre Dame Drive	88.1	Old Piedmont Highway		Parkins Mill Road	272	Piedmont Park Road	P27
Nottingham Court		Old Rock House Road	463	Parkins Mill Road, E.		Pierce Street	
Nottingham Road	526.1, 266	Old Saluda Dam Road	B2.3	Parkside Drive	176	Pigeon Point	
		Old Spartanburg Road	277	Parkston Avenue	593.5	Pilgrims Point	543.8 & 3
Nottingham Way		Old Trail Road	9.4	Parkview Drive	33	Pilot Road	468, 466
Nova Street	834.1	Old White Horse Road		Parkwood Drive	187	Pinlico Court	268.4
Nuggett Street	155	Olive Street	P27	Parkwood Drive (Mauldin)		Pinlico Road	268.4
		Omar Avenue	P8	Parliament Road	543.9	Pinckney Alley	
		O'Neal Street	71	Parris Avenue	107	Pinckney Street	14
		Orange Street	198	Parsons Street	M4.3	Pine Drive	
		Orchard Drive	T31	Partridge Drive	P31	Pine Drive (Taylors)	
		Orchid Drive	B11	Partridge Lane	67.6	Pine Street	61
		Orders Street	151	Pasadena Avenue	222.3	Pine Street (Pendleton Heights)	61
		Oregon Street	204	Patricia Drive	B13.3		
		Oriole Street	P12	Patrol Club Road	463	Pinebranch Drive	T33
		Orion Street	400.1	Patterson Street	149	Pinebrook Drive	235
		Orlando Avenue	173.1	Patti Drive	248	Pineburr Drive	602.4
		Orleans Street	86	Patton Drive	365, 391	Pinecone Court	602.4
		Orr Street	106	Patton Road		Pincroft Drive	
		Osage Drive		Patton Street	113	Pincrest Court	371 - 372
		Oscar Alley	51	Pauline Street	T7	Pincrest Drive	369
		Oscar Street		Paxton Avenue	M4.1	Pincrest Drive	398
		Osceola Street	221	Payne Road		Pincrest Drive (Mauldin)	
		Osmond Drive		Payne Road (Taylors)		Pinedale Drive	
		Osteen Street	121	Payne Street	196	Pinefield Drive	
		Otis Street	106, 219	Peace Street	142	Pinecrest Drive	92
		Ottaray Street		Peachtree Lane	M6.2	Pinegrove Lane	B9.1
		Ottaway Street	203	Peachtree Street	228	Pinehurst Drive	
		Overbrook Circle	191	Pear Street	176	Pinehurst Drive (Mauldin)	M6.2
		Overbrook Court		Pearce Street	136	Pinehurst Street	P15.6
		Overbrook Road	192	Pearl Avenue	94	Pineknoll Drive	P11
		Overcreek Road	M9.1	Pearl Lane	WG2.5	Pinelake Circle, E.	
		Overlook Drive	404	Pebble Creek Drive	525.6	Pinelake Circle, S.	
		Overton Avenue	437.1	Pecan Drive	381	Pineneedle Road	602.4
		Overton Court	437.1	Pecos Drive	425	Pineoak Way	T27.1 & 2
		Owens Lane	M6.2	Peden Street	35		
		Owens Road		Pelham Road	279	Pineridge Drive	WG1.2
		Owens Road	T32 & 611.1	Pelzer Street	192	Pinestraw Way	M9.1
		Owens Street	24	Pemberton Court	84.3	Pinevally Road	602.4
		Owens Street (Poinsett)	54	Pemberton Drive	84.3	Pinewood Drive	574.11
		Oxford Drive		Pembroke Lane	176.1	Pinewood Drive	
				Pembroke Pl.		Pinewood Lane	239.1
				Penarth Drive	B13.2	Piney Drive	84.4
				Pendleton Road	120	Piney Road	84.5
				Pendleton Street		Piney Grove Road	
				Penn Street	205	Piney Mountain Road	P9.1
				Pennwood Lane	P32	Piney Woods Lane	369 - 370
				Penrose Avenue	222.2	Pinnacle Drive	P16.1
				Peppertown Road	P27	Pinsley Circle	161
				Peppertree Court	540.10	Pinson Drive	406, 596.4
				Peppertree Drive	540.10		
				Percy Avenue	P23	Pisgah Circle	P7
				Perimeter Road	400.1	Pisgah Drive	P7
				Perrin Street	193.2	Pittler Drive	263.1
				Perrin Street	118	Pittman Circle	B13.11
				Perry Avenue	80	Pittman Drive	P25
				Perry Road	169	Pittman Road	655.3
				Perry Road, E.	435	Pittman Road	377
				Perry Road New		Plainfield Circle	
				Persimmon Lane		Plainview Drive	239.3
				Petiver Lane		Plano Drive	427
				Pettee Street	WG1.3	Plant Street	M13.2
				Pettigru Street	118	Plantation Road	WG2.2
					45, 46, 47	Plaza Drive, E.	
						Plaza Drive, S.	
						Plaza Drive, W.	216
				Petiver Lane		Pleasant Drive	
				Pheasant Trail	M9.1	Pleasant Ridge Drive	222.2
				Phillips Avenue	219	Pleasantburg Drive, N.	
				Phillips Lane	543.3	Pleasantburg Drive, S.	
				Phillips Lane	540.3	Pleasantdale Circle	M8.3
				Phillips Road	460	Plum Drive	222.4
				Phillips Trail	222.1	Plum Tree Court	
				Phoenix Avenue	P15.8	Plymouth Avenue	
				Picadilly Street	593.5	Pocahatchee Trail	WG10.7
				Pickens Drive		Poe Street	142
				Pickens Street	146	Poinset Avenue	34

STREET ADDRESS	MAP NO.	STREET ADDRESS	MAP NO.
Star Drive	117	Sunrise Drive (Taylors)	
Starnes Street	171	Sunset Drive	215
Starsdale Circle	450	Sunset Drive	
State Park Road	173.1	Sunset Drive	
Staton Drive	492	Sunset Drive (Mauldin)	M8.1
Staunton Br. Road	252	Sunset Drive (Taylors)	
Staunton Court	248	Sunset Street	498.5
Stella Avenue	469	Sunshine Avenue	168
Stenhouse Road	593.3	Surrey Lane	
Stephane Street		Sutherland Hill Road	538.9 - 11
Stephens Lane	274	Sutton Drive	P15.5
Stephenson Avenue		Swanson Court	179
Stephenson Street	159	Sweetbriar Road	276
Sterling Street	112	Sweet Gum Drive	481
Sterling Grove Drive	602.1	Swinton Circle	541.5
Stevens Street	103	Swinton Drive	M9.2
Stevenson Lane	247	Sycamore Court	
Stevenson Road		Sycamore Drive	257
Stewart Street	204	Sycamore Drive	M4.3
Still Hollow Lane	T27.1, .2	Sylvan Drive	211
		Sylvan Way	210
Stillwood Drive	268	Sylvania Avenue	173.1
Stockton Drive	P16.1	Sylvania Drive	T2
Stokes Street	240.4	Sylvanus Court	508.2
Stone Avenue	39, 38-41	Syracuse Drive	
Stone Lake Court	274.1		
Stone Lake Drive	274.1		
Stone Plaza Drive	574.1, .2, .3, .4		
Stomocutter Lane	268.1, .2, .3, .4	Taber Street	184
Stonhaven Drive		Tall Oaks Drive	
Stonhedge Drive	540.7, .4	Tall Tree Lane	
Stonovall Lane	277	Talley Street	153
Stoneybrook Tr.	M6.1	Tallulah Drive	214
Stoneybrook Drive		Tannack Tr.	P32
Stoney Point Drive		Tanny Trail	499.1
Stone Drive	274.1	Tampa Street	155
Stoneybrook Drive	P15.13	Tanager Circle	534.7
Stradley Terrace	437.1	Tanager Lane	534.7
Strand Court	T32	Tanglewood Drive	290.1
Strange Road	T33	Tanner Drive	
Stratford Road		Tanner Road	539.1
Stratham Street	150	Tanyard Road	498.1
Stratton Place	547.4	Tanrod Drive	498.6
Strawberry Drive	87	Tar Boulevard	413
Strip Road		Tara Avenue	538.3
Sturtevant Street (Brandon)	235	Tasha Drive	
Sturtevant Street (Pondle- ton Heights)	118	Tauha Lane	89.1
Styles Street	267	Taylor Road	T18.1
Suber Road		Taylor Street (Dunegan)	105
Suffolk Drive	508.2	Taylor Street (Mauldin)	
Sugarberry Drive	540.11	Taylor Street (Nicholtown)	200 - 201
Sullivan Street	95	Taylor Street (Taylors)	
Sulphur Springs Drive	89.1	Tasovall Drive	507.3
Sulphur Springs Road	424	Telfair Street	174.2
Sulphur Springs Road Old	545.1	Telfair Street (Fountain Inn)	361
Sumlar Street	201	Temple Street	
Summit Drive	183.1	Temple Street	200
Summit Street	39	Templewood Drive	241
Summit Ten		Terminal Drive	
Summer Street	713	Terra Lea	538.1
Sumter Street	228	Terrace Street	39
Sumter Street (Riverside)	145	Terrain Drive	412
Sunderland Court	83.2	Terramont Drive	538.1
Sunderland Drive	83.2	Terrapin Trail	525.6
Sundown Circle	T27.1, .2	Terry Creek Road	663.1
Sunflower Street	39	Texasave	227, 8, 9
Sunny Dale Drive	P7 - P22	Textile Street	119
Sunnyside Lane	276	Thames Drive	T33
Sunnyview Drive	248	Thelma Drive	M6.2
Sunrise Court		Theodore Circle	243
Sunrise Drive (Mauldin)	M3.1	Theodore Drive	247
Sunrise Drive (Taylors)		Theresa Drive	368
Sunrise Valley Road	481	Therrell Lane	P7
		Third Day Street	602.3
		Thomas Street	143

STREET ADDRESS	MAP NO.	STREET ADDRESS	MAP NO.
Thomson Street		Thomson Street	
Thompson Drive		Thompson Drive	
Thompson Street	41	Thompson Street (Taylors)	
Thornwood Drive	P16.1	Thornwood Lane	MG1.3
Thornwood Lane	MG1.3	Thousand Oaks Boulevard	547.3
Thousand Oaks Boulevard	547.3	Three Notch Road	MG1.1
Three Notch Road	MG1.1	Thrift Street	174.2
Thrift Street	174.2	Thriftside Drive	P13.1
Thriftside Drive	P13.1	Thurston Street	91
Thurston Street	91	Thurgood Street	M11.2
Thurgood Street	M11.2	Tiffany Drive	P15.18
Tiffany Drive	P15.18	Tilman Court	M9.3
Tilman Court	M9.3	Timber Court	
Timber Court		Timberlin	P38
Timberlake Drive	277	Timberlake Drive	
Timbertree Way		Timbertree Way	277
Timmons Drive	259	Timmons Drive	
Tinrod Way	M11.1	Tinrod Way	
Tindall Avenue	93	Tindall Avenue	
Tindall Road	166	Tindall Road	
Tipperary Lane	P15.8	Tipperary Lane	
Tiverton Drive		Tiverton Drive	
Toby Street		Toby Street	
Tolbert Drive		Tolbert Drive	
Toledo Avenue	171	Toledo Avenue	
Tomassee Avenue	215	Tomassee Avenue	
Top Lane		Top Lane	
Top Sail Court	82.4	Top Sail Court	
Tower Drive	282	Tower Drive	
Townes Street	177	Townes Street	
Townes Street Ext. -A	176	Townes Street Ext. -A	
Toy Street	45	Toy Street	
Traction Street	113	Traction Street	
Trafalgar Road	928	Trafalgar Road	
Trail Oak Drive		Trail Oak Drive	
Trails End	67.1	Trails End	
Trammell Road	85.1	Trammell Road	
Tanquil Avenue	277	Tanquil Avenue	
Tanner Road	259	Tanner Road	
Tanner Road	48	Tanner Road	
Tanner Road	539.1	Tanner Road	
Tanyard Road	498.1	Tanyard Road	
Tanrod Drive	498.6	Tanrod Drive	
Tar Boulevard	413	Tar Boulevard	
Tara Avenue	538.3	Tara Avenue	
Tasha Drive		Tasha Drive	
Tauha Lane	89.1	Tauha Lane	
Taylor Road	T18.1	Taylor Road	
Taylor Street (Dunegan)	105	Taylor Street (Dunegan)	
Taylor Street (Mauldin)		Taylor Street (Mauldin)	
Taylor Street (Nicholtown)	200 - 201	Taylor Street (Nicholtown)	
Taylor Street (Taylors)		Taylor Street (Taylors)	
Tasovall Drive	507.3	Tasovall Drive	
Telfair Street	174.2	Telfair Street	
Telfair Street (Fountain Inn)	361	Telfair Street (Fountain Inn)	
Temple Street		Temple Street	
Temple Street	200	Temple Street	
Templewood Drive	241	Templewood Drive	
Terminal Drive		Terminal Drive	
Terra Lea	538.1	Terra Lea	
Terrace Street	39	Terrace Street	
Terrain Drive	412	Terrain Drive	
Terramont Drive	538.1	Terramont Drive	
Terrapin Trail	525.6	Terrapin Trail	
Terry Creek Road	663.1	Terry Creek Road	
Texasave	227, 8, 9	Texasave	
Textile Street	119	Textile Street	
Thames Drive	T33	Thames Drive	
Thelma Drive	M6.2	Thelma Drive	
Theodore Circle	243	Theodore Circle	
Theodore Drive	247	Theodore Drive	
Theresa Drive	368	Theresa Drive	
Therrell Lane	P7	Therrell Lane	
Third Day Street	602.3	Third Day Street	
Thomas Street	143	Thomas Street	

STREET ADDRESS	MAP NO.	STREET ADDRESS	MAP NO.
Union Church Road		Union Church Road	
University Ridge	69 - 90	University Ridge	
Urban Street	91	Urban Street	
Utica Street	257	Utica Street	
Utility Street	58 - 71	Utility Street	
		Y	
		Vaile Drive	T33
		Vale Street	B13.3
		Valencia Drive	MG2.3
		Valentine Street	112
		Valerie Drive	276
		Valley Road	
		Valley Street	110
		Valley View Lane	365
		Valleybrook Road	P15.5
		Vance Street	123
		Vance Street (Woodside)	
		Vanderbilt Circle	275
		Vannoy Street	34
		Vantrose Lane	M11.2
		Vardry Court	
		Vardry Street	73
		Vedado Lane	293
		Velma Drive	727.2
		Velma Street	433
		Velva Street	226
		Venus Court	
		Verdin Drive	M7.9
		Verdun Street	148 - 153
		Vermont Avenue	
		Vermont Street	111
		Vernell Street	198
		Verner Drive	437.1
		Verner Springs Road	148 - 155
		Vero Street	200 - 201
		Vesper Circle	M8.1
		Vesta Drive	243
		Vicki Circle	P16.2
		Vickilyn Court	248
		Vicksburg Drive	507.3
		Victory Avenue	92
		View Mont Drive	450
		View Point Drive	P9.1, P29
		Villa Drive	284
		Vincent Avenue	237.2
		Vine Street	138
		Vine Hill Road	M9.4
		Vineyard Lane	540.8
		Vinson Drive	427
		Vintage Avenue	264 - 266
		Viola Street	10 & 11
		Virginia Avenue	
		Virginia Avenue	117
		Virniele Street	198
		Vista Drive	439
		Vivian Street	54
		Vocation Drive	
		Von Holland Drive	167
		W	
		Waccamaw Avenue	215
		Waccamaw Circle	221
		Waco Street	
		Waddell Road	P12
		Wade Hampton Boulevard	281
		Waite Street	264
		Wakefield Court	
		Wakefield Lane	
		Wakefield Street	91.1
		Wakewood Way	P32
		Walcott Street	175
		Walker Street	11
		Walker Springs Road	T31
		Wallace	102
		Wallingford Road	445, 445.1
		Walnut Street	106
		Walnut Street	
		Walnut Street (Overbrook)	191
		Wardlaw Street	56
		Wardview Avenue	815
		The Ware Place	604.1
		Ware Street	79
		Warehouse Court	P12
		Warner Street	203
		Warren Court	198
		Warwick Road, N.	473
		Warwick Road, S.	
		Washington Avenue	226
		Washington Court	200
		Washington Street	64
		Waters Avenue	221
		Waters Road	
		Waters Street	216
		Water Oak Way	
		Watkins Road	88.3
		Watkins Br. Road	88.1
		Watson Drive	246
		Watson Road	T30 - T31
		Watson Street	74
		Watson Street (Paris)	
		Watson Aviation Road	
		Watts Avenue	92 - 93
		Watts Court	
		Waverly Court	213
		Waverly Drive	
		Waxwax Way	WG10.7
		Waycross Church Road	
		Wayne Drive	T29.2
		Wayne Street	
		Weatherill Road	
		Webb Road	250
		Webb Street	103
		Webbwood Drive	
		Webster Road	199.1
		Webster Street	61 - 69
		Wedgewood Drive	P10
		Weehawken Road	P3
		Welborn Street	55
		Welch Street	105
		Welcome Avenue	241 - 228
		Welcome Road	242.2
		Welcome Street	249
		Welcome View Drive	
		Weldon Street	171
		Weidwood Drive	183.1
		Welesly Street	
		Wellesley Way	547.4
		Wellington Avenue	189.1
		Wellington Drive	M8.3
		Walter Lane	176
		Welwyn Court	538.9, .11
		Wembley Drive	268.3
		Wendover Drive	277
		Wentworth Street	102
		Werts Street	106
		West Avenue	117
		West Boulevard	230
		West Street	117
		West Circle Drive	280
		West Gantt Circle	MG6.1
		West Round Hill Road	471
		Westbrook Drive	102
		Westbrook Lane	383
		Westchester Road	543.8 & 3
		Westcliff Way	83.1
		Westervelt Street	
		Westfield Street	50
		Westminister Drive	215
		Westover Place	
		Westview Avenue	
		Wetherill Road	538.9, .10, .11
		Wexford Drive	
		Whaley Drive	P3
		Whaling Way	543.8
		Whately Circle	M6.2
		Wheatly Pl.	199.2
		Wheatridge Drive	428

STREET ADDRESS	MAP NO.	STREET ADDRESS	MAP NO.
Whiller Drive	376	Whiller Drive	
Whiney Court		Whiney Court	
Whippoorwill Lane	P16.1	Whippoorwill Lane	
Whir Court	P27	Whir Court	
Whispering Brook Drive		Whispering Brook Drive	
White Circle	231	White Circle	
White Drive	M8.1	White Drive	
White Horse Road		White Horse Road	
White Horse Road Ext.	83.2, 241	White Horse Road Ext.	
White Oak Drive	281	White Oak Drive	
White Oak Drive (Mauldin)	574.11	White Oak Drive (Mauldin)	
White Oak Road	275	White Oak Road	
Whitehall Street	7	Whitehall Street	
Whitehaven Drive	83.2	Whitehaven Drive	
Whitestone Avenue		Whitestone Avenue	
Whitestone Court		Whitestone Court	
Whittin Street		Whittin Street	
Whitlin Way		Whitlin Way	
Whitman Drive	T33	Whitman Drive	
Whitmire Drive		Whitmire Drive	
Whitmire Street	57	Whitmire Street	
Whitmire Street (City View)	126	Whitmire Street (City View)	
Whitner Street	14	Whitner Street	
Whitney Court	M45	Whitney Court	
Whittington Court		Whittington Court	
Whittington Drive		Whittington Drive	
Whitts Alley		Whitts Alley	
Whitsitt Street		Whitsitt Street	
Whyteman Way	B15	Whyteman Way	
Wilbanks Street	230	Wilbanks Street	
Wilburn Drive		Wilburn Drive	
Wilcun Drive	87	Wilcun Drive	
Wildaire Lane	P14	Wildaire Lane	
Wilderness Lane	67.1	Wilderness Lane	
Wildrose Lane	B13.4	Wildrose Lane	
Wildwood Drive	P22, P15.7	Wildwood Drive	
Wilkins Street	96	Wilkins Street	
Willard Street	124	Willard Street	
Willenhall Lane	83.2	Willenhall Lane	
Williams Drive	106	Williams Drive	
Williams Road		Williams Road	
Williams Street	45	Williams Street	
Williams Street (Piedmont Park)	P27	Williams Street (Piedmont Park)	
Williams Street (Riverside)	369, 370,	Williams Street (Riverside)	
Williamsburg Drive	371	Williamsburg Drive	
William Drive	MG5	William Drive	
Willis Avenue	235	Willis Avenue	
Willow Drive	P7	Willow Drive	
Willow Brook Lane	M6.1	Willow Brook Lane	
Willow Pond Lane		Willow Pond Lane	
Willow Springs Drive	264	Willow Springs Drive	
Wilma Drive	88.3	Wilma Drive	
Wilmington Road	P15.13	Wilmington Road	
Wilmont Lane	211	Wilmont Lane	
Wilshire Drive	184	Wilshire Drive	
Wilson Street	170	Wilson Street	
Wilson Street		Wilson Street	
Wilson Street (Brandon)	116	Wilson Street (Brandon)	
Wilson Street (Mauldin)	M2.1	Wilson Street (Mauldin)	
Wilton Street	9	Wilton Street	
Wimborne Drive	541.5		

<u>STREET ADDRESS</u>	<u>MAP NO.</u>	<u>STREET ADDRESS</u>	<u>MAP NO.</u>	<u>STREET ADDRESS</u>	<u>MAP NO.</u>
Wintergreen Lane	T27	York Drive	241		
Winthrop Avenue	248	Yorkshire Drive	P15.9		
Winya Avenue	215	Young Drive			
Wisconsin Avenue	MGS	Young Street	112		
Wiuka Avenue	264	Young Street (Sans Souci)	163		
Wonderwood Drive	P14	Yown Road	240.1		
Wood Circle	T33				
Wood Road		<u>Z</u>			
Wood Street	137	Zara Street	197		
Wood Street (Pendleton Heights)	127	Zarlin Street	135		
Woodall Drive	B5.4	Zelma Drive	429		
Woodbend Court		Zet Court	224		
Woodberry Way	P38				
Woodbine Drive	385				
Woodbine Road	B13.3				
Woodbriar Court					
Woodburn Drive	T29.2				
Woodburn Drive, E.					
Woodbury Circle	P16.2				
Woodcreek Drive	T29.2				
Woodcrest Circle	278				
Woodfern Circle	P14				
Woodfin Street	95				
Woodgreen Drive					
Woodharbor Drive					
Woodhaven Drive	P31 - P34				
Woodhedge Court					
Woodheights Avenue	T29.2				
Woodland Drive	439				
Woodland Drive (Mauldin)					
Woodland Lane	P15.7				
Woodland Way	67.4				
Woodland Way Circle					
Woodlark Street					
Woodlawn Avenue					
Woodleigh Drive	T39.1				
Woodmont Circle	380				
Woodmont Lane	B69 - 370				
Woodmont School Road					
Woodridge Circle	M9.2				
Woodridge Drive	B4.5				
Woodrow Street					
Woodruff Road	263				
Woodruff Industrial Lane	547.1				
Woods Lake Road	282				
Woodside Alley					
Woodside Avenue	122				
Woodside Circle	177				
Woodstock Lane					
Woodvale Avenue	206				
Woodvale Avenue	191				
Woodward Court					
Woodward Street	118				
Woodward Way					
Woodward Street	141				
Worley Road	183.2				
Worseley Road	538.9, .10, .11				
North Street	145				
Wrenn Street	274				
Wrigley Street	109				
Wyandotte Drive					
Wynette Way	P15.1				
Wyoming Avenue	MGS, 264				
<u>Y</u>					
YMCA Street (City View)	126				
YMCA Street (Monaghan)	143				
Yancey Drive	276				
Yarmouth Court	B3.2 & B2.1				
Yellow Stone Street	146				
Yeoman Street	102				
York Circle	372				

SUBDIVISION LISTING		
NAME	SHEET	
ABBEYHILL PARK	0548.42	
ABERCROMBIE MARION EST	M012.04	
ABERDEEN HGTS	0216.00	
ABERDEEN HIGHLANDS	0220.00	
ABNEY MILLS	0054.00	
ABNEY MILLS (BRANDON)	0118.00	
ACORN MILLS	P011.00	
ADAMS MILL EST	M007.05	
ADAMS RUN	0548.13	
ADAMS RUN SECTION III	0548.18	
ADAMS RUN SEC II	0548.13	
AIR BASE FARMS	0418.00	
AIR BASE HIGHLANDS	0400.00	
AIR PRODUCTS	0609.04	
AIRPORT VILLAGE FARMS	0259.00	
ALBANS ACRES	0585.01	
ALDEN COURT	0249.00	
ALFORD COURT	0543.04	
ALLEN ELLA LOUISE	0661.04	
ALLEN WEST	0248.00	
ALTA VISTA	0092.00	
ALTAMONT FORREST	0464.01	
ALTAMONT TERRACE	P031.00	
ALTAMONT TERRACE (PT)	0477.00	
ALTAMONT VILLAGE	P038.00	
AMBERGATE SHT 1 & 2	0319.03	
AMERICAN IND. PARK PH 3	0170.00	
AMERICAN INDUSTRIAL DEV PH4	0154.00	
AMERICAN INDUSTRIAL PK	0171.00	
AMERICAN SPINNING	0152.00	
AMERICAN SPINNING (PT)	0171.00	
AMERICAN SPINNING CO.	0150.00	
AMHERST CROSSING	0212.00	
ANDERSON ST. HIGHLANDS	0225.00	
ANNACEY PARK	0263.02	
ANNACEY PARK PH III	45 0263.02	
ANNACEY PARK PH IV	0263.02	
ANNACEY PARK PH IX	0263.02	
ANNACEY PARK PH VI	0263.02	
ANNACEY PARK PH VII	0263.02	
ANNACEY PARK PH VIII	4 0263.02	
ANNACEY PARK PH X	0263.02	
ANNACEY PARK PH XI	0263.02	
ANNISA ACRES	0601.02	
ANNISTON RIDGE	0425.00	
ANSEL CROSSING	0537.04	
ANTONAKOS MILTON C JR	0583.04	
APPLE BLOSSOM TERRACE	WG05.00	
APPEGATE	0635.05	
ARBORLAND ON HAYWOOD	0543.03	
ARNOLD ACRES	0537.06	
ARNOLD PLACE	0123.00	
ARROWHEAD	0641.06	
ASCOT	0534.33	
ASHBY PARK ZONE 1	0539.32	
ASHBY PARK--PENNBROOKE	0539.35	
ASHBY PARK-LANSFAIR	0539.32	
ASHERDALE	0611.01	
ASHERDALE SEC 3	0611.01	

SUBDIVISION LISTING		
NAME	SHEET	
ASHEWTON	0539.08	
ASHEWTON LAKES	0539.31	
ASHEWTON SEC 2	0539.11	
ASHEWTON SPRINGS	0539.24	
ASHEWTON SPRINGS PH-3 SEC 1	0539.26	
ASHEWTON SPRINGS PH 4 1 OF 2	0539.24	
ASHEWTON SPRINGS PH 4 2 OF 2	0539.26	
ASHEWTON SPRINGS PH 5	4 0539.33	
ASHFORD	M008.06	
ASHLAND TERRACE	0385.00	
ASHLEY ACRES	0506.07	
ASHLEY COMMONS	4 0537.18	
ASHLEY GROVE PH 2	T010.05	
ASHLEY GROVE PH-1	T010.05	
ASHLEY OAKS	0538.03	
ASHMORE SPRINGS PH 1	0583.01	
ASHMORE SPRINGS PH 2	0583.09	
ASHWICKE	0540.01	
ATHELON HGTS	0374.00	
ATHELON PARR	0374.00	
ATKINSON ACRES	0461.00	
AUDUBON FORREST	P031.00	
AUDUBON FORREST (PT)	P034.00	
AUGUSTA AC	0391.00	
AUGUSTA AC (PT)	0392.00	
AUGUSTA CIRCLE	0215.00	
AUGUSTA COURT	0214.00	
AUGUSTA CROSSING	0214.00	
AUGUSTA HGTS	0212.00	
AUGUSTA KNOLL	M015.02	
AUGUSTA PLACE	0204.00	
AUGUSTA RD. EXTN	M015.02	
AUGUSTA ROAD HILLS	0213.00	
AUGUSTA ROAD RANCHES	0333.00	
AUGUSTA ROAD RANCHES (PT)	0212.00	
AUGUSTA TERRACE	0211.00	
AUGUSTA TERRACE (MAULDIN)	M015.06	
AUGUSTA WOODVILLE	0604.04	
AUTUMN TRACE PH 1 SEC 2	47 0298.04	
AUTUMN TRACE PH1 SEC1	0298.01	
AUTUMN TRACE PH2 SEC1	0298.02	
AUTUMN TRACE PH2 SEC2	0298.02	
AUTUMN TRACE PH3 SEC1	0298.03	
AUTUMN TRACE PH3 SEC2	0298.04	
AUTUMN WOODS PH B1	4 0575.21	
AVALON RESERVE	0530.18	
AVICE DALE	0245.00	
AVOLON EST (AVALON)	0433.00	
AVON PARK	T033.00	
AVONDALE FARMS	0185.00	
AVONDALE FORREST	0185.00	
AYERS R.C. PROP.	0540.01	
BAKER MARTIN F	0513.04	
BAKER'S GARDEN @ ORCHARD FARMS	0531.12	
BAKERS RIDGE PH II	4 0505.08	
BAKERS RIDGE PH 1	0505.08	
BALAND PARK	0533.02	
BALDWIN FOREST	0574.21	
BALDWIN PINES	0574.23	

SUBDIVISION LISTING		
NAME	SHEET	
BALDWIN WOODS	0573.04	
BALFER COURT CONDO	P014.02	
BALL PARK (G'VILLE BRAVES)	0423.00	
BALLENGER RIDGE	0631.12	
BARBREY HGTS	B004.04	
BARKLEY MANOR	0618.01	
BARKSDALE	M015.04	
BARNETT VALLEY	0655.03	
BARRETT ROBERT L	0538.01	
BARRINGTON PARK	0534.16	
BARRINGTON PARK PHASE II	0534.22	
BARWOOD	0248.00	
BATES ESTATES	0467.00	
BATESVILLE COURT	0530.04	
BATESVILLE FORREST	0531.01	
BATESVILLE RIDGE	0531.13	
BATESWOOD	0531.02	
BATSON GARY	0493.00	
BATTERY PARK	0543.02	
BATTERY POINT	4 0300.00	
BAUCOM PARK	0538.24	
BAUGHMAN EARL T	0559.01	
BAYWOOD PLACE PH II	0576.04	
BAYWOOD PLACE PH 1A,1B	4 0576.04	
BEAR GRASS TOWNHOMES	WG01.08	
BEAR GRASS TOWNHOMES PH 2	WG01.08	
BEATTIE HGTS	P015.06	
BEATTIE HGTS (PT)	0514.06	
BEATTIE HGTS SEC 2	0514.10	
BEAVER BROOK	0641.07	
BEAVER BROOK II PH 2 SEC I	0641.10	
BEAVER BROOK II PH 2 SEC 2	0641.01	
BEAVER CROSSING	0631.16	
BEAVER RUN	0649.05	
BEAVER RUN SEC. II	0649.08	
BEAVERBROOK PH 2 SCE 1	0641.08	
BEAVERDAM CREEK	4 0628.01	
BEECHWOOD	P016.01	
BEECHWOOD FARMS	0601.02	
BEECHWOOD HILLS	0295.00	
BEECHWOOD PLACE	T021.08	
BEECHWOOD PLACE SEC III	T021.08	
BEECHWOOD PLACE SEC 2	44 T021.08	
BEL AIR EST	0253.00	
BELL'S GRANT PH 1	0539.42	
BELLE MEADE SEC 2	0372.00	
BELLE MEADE SEC 3 & 4	WG02.03	
BELLE MEADE SEC.5	0373.00	
BELLE TERRE AC	0609.04	
BELLINGHAM	0300.00	
BELLWOOD EST	P022.00	
BELMONT EST	0354.00	
BELMONT HGTS	0388.00	
BELMONT HGTS SEC 2	T018.01	
BELVUE ESTATES	0502.04	
BELVUE POINTE	P026.00	
BENNETT CENTER	G010.00	
BENNETTS CROSSING PH I	0549.03	
BENNINGTON	0534.12	

SUBDIVISION LISTING	
NAME	SHEET
BENT TREE RANCHETTES	0555.01
BEREA FOREST	B008.03
BEREA HGTS	B015.00
BERKSHIRE II-A	0498.03
BERKSHIRE PARK	0498.03
BERKSHIRE PARK PH 3	0498.03
BERKSHIRE PARK PH I	0498.03
BERMUDA COURT	P011.00
BERRY HILL	T034.00
BERRY MILL EST.	0630.04
BERRY MILL ESTATES SEC 3	0630.04
BERRY MILL WOODS	0634.03
BETHEL HGTS	0291.00
BETHEL OAKS	0290.00
BETHEL PLACE	M004.04
BIG OAKS	0531.10
BILTMORE	WG01.01
BIRCHWOOD	0619.04
BIRNAMAS WOODS	0540.08
BISHOP HGTS	M007.04
BISHOP SUE P EST	T022.01
BLACKBERRY COURT	0525.06
BLACKBERRY FARM	0298.00
BLAIR EST	0540.02
BLOCK HARRIETT & MAE HILL PROP	B016.00
BLUE BERRY PARK	B007.00
BLUE MOUNTAIN EST	0671.03
BLUE MOUNTAIN PARK	B008.02
BLUE RIDGE ESTATES	0657.05
BLUE RIDGE FARMS	46- 0631.17
BLUE RIDGE HGTS	0513.03
BLUE RIDGE HGTS	0635.04
BLUE SKY PARK	0593.01
BLUEFIELD I	0583.01
BOLAND PARK	0533.02
BOLING COURT	T034.00
BOLING SPRINGS EST	0534.02
BONAIRE AC	G005.00
BONNIE VISTA PH1	4 0411.01
BOROUGHES ROBERT & GLORIA	0533.01
BOSWELL COURT	B011.00
BOSWELL WOODS SEC. TWO	0523.02
BOSWELL WOODS SHT 1 & 2	0523.02
BOTANY WOODS	P015.13
BOYCE LAWN	0044.00
BOYCE LAWN ADDITION	0047.00
BRADFORD GROVE	0525.04
BRADFORD NORTH	0435.00
BRADFORD ON EAST NORTH	0541.02
BRADFORD PLACE	0543.01
BRADFORD PLACE PH-III	0543.01
BRADLEY OAKS	0548.04
BRADLEY STATION	0540.30
BRADLEY W.S. PROP	P015.02
BRAMLETT DORIS G. TR PROP	0576.01
BRAMLETT PARK	0237.01
BRANDON ANNEX	0122.00
BRANDON MILL	0121.00
BRASHIER T WALTER	0508.01

SUBDIVISION LISTING	
NAME	SHEET
BRAYSON ACRES	0556.02
BRENTWOOD (PT)	0319.02
BREWERTOWN	0175.00
BREWTON TOWN	0175.00
BRIARCREEK	0279.01
BRIARWOOD	0537.01
BRIARWOOD MEADOWS	0500.09
BRIDGEVIEW	B008.04
BRIGHTON	0540.02
BROADLEAF FOREST	P016.01
BROADMOOR	P016.02
BROADWAY ACRES	B014.00
BROKEN ARROW	0597.02
BROOK GLENN GARDENS	T002.00
BROOKDALE	T020.02
BROOKE HILL	0537.16
BROOKFIELD CORP. CENTER	0547.03
BROOKFIELD CORP. CENTER	0547.03
BROOKFIELD EAST SEC 2	0540.22
BROOKFIELD WEST SEC 2	0540.21
BROOKFIELD WEST SEC 4	0540.28
BROOKFOREST	0380.00
BROOKFOREST EXT	T029.01
BROOKFOREST EXT (PT)	0378.00
BROOKGREEN (PT)	0501.03
BROOKHAVEN	G002.00
BROOKRIDGE HILLS	B005.01
BROOKRIDGE HILLS PH 2	B005.01
BROOKRIDGE HILLS PH 3	B005.01
BROOKSHIRE LENA G.	0547.03
BROOKSHIRE PLACE	0504.01
BROOKSIDE FOREST	M015.04
BROOKSIDE FOREST	M015.08
BROOKSIDE SEC 1 2 3	M006.01
BROOKSIDE SEC 4 5 6	M006.02
BROOKSIDE SEC 5 PH 7	M006.01
BROOKSIDE SEC 6 PH 5 &7	M006.01
BROOKSIDE SEC 6 PHASE 3	M006.01
BROOKSTONE	P022.00
BROOKVILLE	G015.00
BROOKWOOD	G019.00
BROOKWOOD (GANTT)	0385.00
BROOKWOOD (GANTT) PT	0386.00
BROOKWOOD FOREST	T029.01
BROOKWOOD FOREST PT	T029.02
BROWN PROPERTY	0669.02
BRUCE FARMS	0550.04
BRUCE HGTS	0441.00
BRUCE HGTS (PT)	0449.00
BRUIN JOHN L ETAL	0216.00
BRUSHY CREEK RIDGE	0585.05
BRUSHY MEADOWS	G006.01
BRUSHY MEADOWS PH 2 SEC 3	G006.03
BRUSHY MEADOWS PH 3 SEC 1	G006.03
BRUSHY MEADOWS PH 3 SEC 2	G006.04
BRUTON ROAD DEV.	0538.04
BRUTON TOWN	0175.00
BRUTON WOODS	0538.04
BRUTON WOODS SEC 2	44 0538.04

SUBDIVISION LISTING	
NAME	SHEET
BRYSON AC	0556.01
BRYSON HGTS	0560.02
BRYSON HOLLOW	M006.01
BRYSON MEADOWS PH II	0560.05
BRYSON MEADOWS PH 1	0560.05
BRYSON VILLAGE	0560.02
BUCKFIELD SEC. 2	0568.05
BUCKHEAD	0588.04
BUCKWOOD SUB.	0195.00
BUENA VISTA	P015.05
BUIST CIRCLE	0178.00
BUNCOMBE PARK	0162.00
BUNCOMBE ROAD IND. PARK	0535.01
BURBAN CREEK PLANTATION	0651.04
BURDETTE ESTS.	M004.02
BURGISS HILLS	T018.02
BURLINGTON IND	T007.00
BURN MOBILE HOME PARK	WG06.02
BURTON MARY	0537.06
BUTLER FOREST	M006.02
BUTLER STA. PH.I	M007.07
BUTLER STA. PH-IV	M007.07
BUTLER STATION PHASE III	M007.07
BUTLER STATION PH 7	M007.08
BUTLER STATION PH-V	M007.08
BUXTON COURT	0445.00
BYRDLAND OFFICE PARK	0284.00
C STEWART WELLONS	0612.03
CAGLE PARK	0093.00
CAIN ACRES	0631.05
CALDWELL W. E.	0631.08
CALEDON WOOD	0278.00
CAMBRIDGE PARK	0538.12
CAMDEN COURT	0534.29
CAMDEN PLACE	WG06.02
CAMDEN RIDGE	4 WG06.03
CAMELOT INC	0542.03
CAMERON PLACE	M004.10
CAMERON PLACE PH2	4 M004.10
CAMERON WOODS	0635.05
CAMILLA PARK	0241.00
CAMPBELL COURT	G002.00
CAMPBELL HEIGHTS	0360.00
CANE CREEK	0538.08
CANEBRAKE SEC 1	0534.04
CANEBRAKE SEC 2	0534.05
CANEBRAKE SEC 3	0534.08
CANNON EST	0585.06
CANNON EST. SEC.III	0585.06
CANNON HILLS	0631.06
CANNON PARK	G003.00
CANTERBURY	0602.03
CANTERBURY HILLS	0428.00
CAPERS PLACE CONDO	0217.00
CARAVELLE	0483.00
CARDINAL ESTATES PH 1	M007.01
CARDINAL PARK	P015.08
CARDINAL RIDGE	B006.00
CARDO ACRES	0564.03

SUBDIVISION LISTING		SHEET
NAME		
CARISBROOKE		0540.39
CARISBROOKE PH 2A		0540.39
CARISBROOKE PH 2-B		0540.39
CARL COURT		0227.00
CARLTON PARK		0214.00
CARLTON PLACE PH 1		0546.06
CARLTON PLACE PH 2		0546.06
CARLTON PLACE PH 3		0546.06
CARLYLE POINTE		0540.03
CARMAN GLEN PH II		T035.05
CARMAN GLEN PH 1		T035.04
CAROLINA COURT		0608.01
CAROLINA COURT (PT)		0281.00
CAROLINA DAWN		0461.00
CAROLINA HGTS		0243.00
CAROLINA HILLS		0593.01
CAROLINA SPRINGS		0555.04
CARORLANDO ESTS		0673.01
CARR AC		0594.01
CARRIAGE EST		0538.03
CARRIAGE WALK		G018.00
CARRINGTON GREEN		0548.08
CARRINGTON GREEN		0548.11
CARSON'S GLEN	4	0655.06
CARSON'S POINTE	4	0546.01
CARSON'S POND	41	0550.13
CARSON'S POND PH 3		0550.16
CARSON'S POND PH1 SH2 & PH2	4	0550.13
CARTERS GROVE		0540.13
CARVER COURT		0199.02
CARVER PARK		0200.00
CARVWRIGHT ESTATES		M009.04
CASA LOMA EST		0437.00
CASTLERIDGE	4	0636.04
CASTLETON PH 1	40	0640.12
CASTLEWOOD		0542.17
CATALINA EST. SH 1 & 2		0555.02
CAVALIER WOODS SEC 1 3		M014.03
CEDAR COVE PH 1		0321.00
CEDAR COVE PH 2		0321.00
CEDAR GLEN PH 1		0574.25
CEDAR HILLS		0564.02
CEDAR LANE GARDENS		B011.00
CEDAR POINTE		T027.01
CEDAR RIDGE		0291.00
CEDAR ROCK COLONY		0676.04
CEDAR SUMMIT		0578.02
CEDAR TERRACE		M006.02
CEDAR VALE		0437.01
CEDARS THE		0311.00
CENTER CREST		0632.01
CENTER JAMES G.		0620.02
CENTERPOINTE MULTI-PARK	41-N	0542.01
CENTRAL DEVELOPMENT CORP		0274.03
CENTRAL REALTY CO.		B013.03
CENTRE WEST		B010.00
CHANCELLOR'S PARK		0322.00
CHANDLER RIDGE		0539.15
CHANTICLEER		WG01.03

SUBDIVISION LISTING		SHEET
NAME		
CHANTICLEER SECTION X		WG01.04
CHANTICLEER SEC VIII		0101.02
CHANTICLEER SEC. IX		WG01.04
CHANTICLEER TOWNHOUSES		WG01.06
CHANTICLEER TOWNS PHASE I		WG01.04
CHAPMAN PLACE		WG01.03
CHARLESTON PLACE		0539.03
CHARLOTTE'S MEADOW		0633.07
CHARTER OAKS		P014.00
CHARTWELL EST		0529.03
CHARTWELL ESTATES		0529.07
CHARTWELL ESTATES		0529.03
CHARTWELL ESTATES PH II-L	4	0529.03
CHARTWELL ESTATES PH III SH I		0529.07
CHARTWELL ESTATES PH III SH II		0529.07
CHARTWELL ESTATES PH2		0529.09
CHATELAINE		0533.14
CHATELAINE MAP TWO		0533.14
CHATELAINE MAP 3&4		0533.17
CHATHAM WOODS		0542.13
CHATHAM WOODS PHASE III		0542.13
CHATHAM WOODS PHASE IV		0542.13
CHATSWORTH		0530.08
CHAUNESSY		0539.12
CHELSEA		0534.20
CHEROKEE EST		0657.01
CHEROKEE MOBILE HOME PARK		0499.01
CHEROKEE PARK #1		P015.09
CHEROKEE PARK #2		P015.10
CHEROKEE SPRINGS		0524.02
CHERRY COVE		0640.04
CHERRY HILL		0450.00
CHESTERFIELD EST		0609.02
CHESTNUT HILL PLANTATION	4	0537.19
CHESTNUT HILLS		0102.00
CHESTNUT MOUNTAINS		0657.02
CHESTNUT RIDGE PARK		0514.06
CHEVY CHASE		0603.03
CHOICE HILL		0450.00
CHRISTOPHER MEADOWS		0632.01
CHRISTOPHER RIDGE		0531.05
CHURCHILL FALLS PH 1	46-Y	0472.01
CIMMARON		WG05.00
CIMMARON PH-2 SH-1		WG05.00
CITY PLACE TOWNEHOMES PH II		0153.02
CITY PLACE TOWNEHOMES SEC 1		0153.01
CITY VIEW		0126.00
CITY VIEW (PT)		0136.00
CITY VIEW ANNEX		0133.00
CLAIREMONT RIDGE		P009.01
CLARA WATERS ESTATE		0536.01
CLARJEA HEIGHTS		0628.03
CLARK MANOR		0552.01
CLARK PROPERTY		0575.02
CLEAR CREEK		0640.08
CLEARVIEW AC		0498.01
CLEARVIEW AC (PT)		0632.05
CLEARVIEW HGTS		0389.00
CLEVELAND FOREST		0067.01

SUBDIVISION LISTING		SHEET
NAME		
CLEVELAND PLACE		0202.00
CLEVELAND PLACE III		0202.00
CLEVELAND RIDGE		0068.01
CLEVELAND TERRACE		0067.03
CLIFF DWELLER		0648.08
CLIFF RIDGE		0686.05
CLIFF RIDGE COL. PH II		0690.04
CLIFF RIDGE COL. PH IV		0690.06
CLIFF RIDGE COL. PH I		0686.04
CLIFF RIDGE COL. PH IV		0690.02
CLIFF RIDGE COL. PH IV		0690.05
CLIFF RIDGE COLONY		0690.03
CLIFFS @ GLASSY THE ENCLAVE		0646.12
CLIFFS @ GLASSY (171-173)		0646.13
CLIFFS @ GLASSY E 165-191		0638.17
CLIFFS @ GLASSY EAST		0638.08
CLIFFS @ GLASSY EAST		0638.14
CLIFFS @ GLASSY GRAYSTONE		0638.19
CLIFFS @ GLASSY NORTH		0646.14
CLIFFS @ GLASSY SHT 11&14		0646.05
CLIFFS @ GLASSY SHT 12		0646.04
CLIFFS @ GLASSY SHT 7		0638.04
CLIFFS @ GLASSY SOUTH		0638.07
CLIFFS @ GLASSY SOUTH		0637.07
CLIFFS @ GLASSY SOUTH		0637.06
CLIFFS @ GLASSY SOUTH TR 77-8		0638.18
CLIFFS @ GLASSY TR 301-310		0646.11
CLIFFS @ GLASSY TR 311-316		0646.11
CLIFFS @ GLASSY W 87-96		0652.05
CLIFFS @ GLASSY W. TR-98-113		0652.06
CLIFFS @ GLASSY WEST (114-128)		0652.08
CLIFFS @ GLASSY--THE VILLAGE		0638.12
CLIFFS @ GLASSY--THE VILLAGE		0638.13
CLIFFS @ GLASSY--THE VILLAGE		0638.15
CLIFFS AT GLASSY SHEET 15		0645.07
CLIFFS AT GLASSY SOUTH		0638.09
CLIFFS AT GLASSY WEST		0646.09
CLIFFS AT GLASSY COTTAGES		0638.11
CLIFFS AT GLASSY EAST TRS 7-18		0638.16
CLIFFS AT GLASSY NORTH		0646.07
CLIFFS AT GLASSY SH-9		0646.03
CLIFFS AT GLASSY SHEET 10		0638.05
CLIFFS AT GLASSY SHEET 16		0638.06
CLIFFS AT GLASSY SOUTH		0638.10
CLIFFS AT GLASSY SUNSET POINTE		0652.09
CLIFFS AT GLASSY SUNSET POINTE		0652.11
CLIFFS AT GLASSY SUNSET POINTE		0652.12
CLIFFS AT GLASSY TR-37-43		0646.10
CLIFFS AT GLASSY WEST		0646.06
CLIFFS AT GLASSY WEST	43	0646.16
CLIFFS OVERLOOK		0646.17
CLIFFS VAL F 24-30 33-37		0667.12
CLIFFS VALLEY (COTTAGES)		0667.03
CLIFFS VALLEY SEC G		0667.13
CLIFFS VALLEY SEC G		0667.14
CLIFFS VALLEY SEC. B		0667.04
CLIFFS VALLEY (H, J, K)	40-J5	0664.05
CLIFFS VALLEY A		0667.05
CLIFFS VALLEY C		0667.06

SUBDIVISION LISTING	
NAME	SHEET
CLIFFS VALLEY HIGH VISTA	0664.09
CLIFFS VALLEY HIGH VISTA 4	0664.05
CLIFFS VALLEY LAKE RIDGE CROSS	0663.05
CLIFFS VALLEY LAKE RIDGE CROSS	0664.07
CLIFFS VALLEY LAKE RIDGE CROSS	0663.04
CLIFFS VALLEY LAKESIDE COTTAGE	0664.06
CLIFFS VALLEY LAUREL COVE 4	0664.08
CLIFFS VALLEY NORTH PH 3 SEC N	0664.02
CLIFFS VALLEY NTH PANTHER MTN	0668.02
CLIFFS VALLEY PANTHER MTN PARK	0664.13
CLIFFS VALLEY PANTHER MTN PARK	0664.14
CLIFFS VALLEY PANTHER MTN PARK	0664.12
CLIFFS VALLEY SEC B	0667.09
CLIFFS VALLEY SEC E	0667.08
CLIFFS VALLEY SEC E	0667.11
CLIFFS VALLEY SEC F	0667.10
CLIFFS VALLEY SEC H	0664.04
CLIFFS VALLEY SEC J 3	0664.01
CLIFFS VALLEY SEC-D	0667.07
CLIFFS VALLEY STONE CREEK 4	0664.17
CLIFFS VALLEY STONE CREEK PH I	0664.18
CLIFFS VALLEY STONE CREEK PH I	0664.17
CLIFFS VLLY SEC G TR18-28	0667.15
CLUB EST.	0208.00
CLUB FOREST	0101.01
CLUB POINT	0525.06
CLUB POINTE PH VI & VII	0525.06
CLUB POINTE PH.8	0525.06
CLUB POINTE PHASE III	0525.06
CLUB VIEW HGTS	0468.00
CLUB VIEW RANCHETTES	0555.02
COACH HILLS	0540.01
COACHMAN EST	0498.06
COACHWOOD FOREST	0551.01
COBBLESTONE COVE PH 1 47	M007.12
COCHRAN HGTS	0242.04
COLE AC	P007.00
COLEMAN COVE	0687.05
COLEMAN EST	0563.02
COLEMAN GEORGE L JR	0503.03
COLEMAN HGTS	0513.02
COLERIDGE TERRACE	0242.01
COLLEGE ESTATES	0523.04
COLLEGE HGTS	0513.02
COLLEGE HGTS (PT)	0280.00
COLLEGE PARK	B008.01
COLLINS CREEK	0271.02
COLLINS CREEK SEC 4	0270.01
COLLINS CREEK SEC 5	0270.03
COLLINWOOD PARK	0538.03
COLONIAL ACRES	0539.01
COLONIAL CO	0158.00
COLONIAL EST	0166.00
COLONIAL EST (PT)	0272.00
COLONIAL HILLS	T034.01
COLONIAL VILLAGE	0266.00
COLONY SUBDV. PHASE III	0632.03
COMMERCE CENTER PHASE 1	0533.06
COMMERCE EAST	G006.00

SUBDIVISION LISTING	
NAME	SHEET
COMMON'S AT BUTLER	0546.01
COMMONS @ BUTLER	0546.01
COMMONS @ BUTLER PH IV	0546.01
COMMUNITY CASH STORES	0377.00
CONE HEIGHTS	0148.00
CONE MILL CORP	0154.00
CONE MILL CORP.	0154.00
CONESTEE	0419.00
CONESTEE SPRINGS	0415.00
CONESTEE SPRINGS SEC 2	0419.00
CONGAREE CORNER	0260.00
CONNOR'S CREEK 4	0548.01
COOL RIVER HGTS	0675.02
COOL SPRINGS	T013.00
COOLEY GEORGE M	0501.02
COOLEY JOHN R.	T015.00
COOPER RENZIE L PROP	0552.01
COOPER'S KNOLL	0560.03
COOPER'S LAKE SH 1&2 4	0542.21
COPE HGTS	0436.00
COPELAND DALE	0199.01
COPELAND ESTATES	T010.02
CORAL POINTE	T033.00
CORAL RIDGE	T031.00
CORDELL	0240.04
CORNERSTONE COMMONS	0428.01
COTHRAN PAULINE G EST	0606.03
COTTAGES AT LEXINGTON PLACE	0540.41
COUNTRY CLUB EST	0211.00
COUNTRY CLUB EST (REV)	0208.00
COUNTRY EST	0555.04
COUNTRY EST	0555.05
COUNTRY GARDENS PH 8	0556.05
COUNTRY GARDENS SEC 3	0556.06
COUNTRY GARDENS SEC 4	0566.07
COUNTRY GARDENS SEC 5	0556.08
COUNTRY GARDENS SEC-1 PH-7	0556.03
COUNTRY HAVEN	0618.03
COUNTRY LANE PH.I&II SH.I	0560.04
COUNTRY MEADOWS SH. 1 & 2	0537.15
COUNTRY REGEL FARM HOMES	0523.01
COUNTRY SIDE ESTATES	0539.01
COUNTRY VIEW SEC. 2	T008.01
COUNTRY VIEW SEC I	T008.01
COUNTRY VIEW SEC. THREE	T008.02
COUNTRY WALK	0585.07
COURT RIDGE	0431.01
COURT SQUARE	0059.01
COURTYARD @ ORCHARD FARMS	0531.09
COVEY HILL	0279.06
COX RIDGE	0655.03
CRAIGWOOD	0271.00
CRAWFORD EARL & GALE	0272.00
CRAWFORD EARL & GALE B	0271.00
CRAWFORD EARL J & GALE B	WG05.03
CRAWFORD EARL J & GALE B	0230.00
CREEK VILLAS	P023.00
CREEKSIDE @ BRIDGES CROSSING	0546.10
CREEKSIDE @ BRIDGES CROSSING P	0546.10

SUBDIVISION LISTING	
NAME	SHEET
CREEKSIDE HOR.PROP.REG.	0220.00
CREEKSIDE PARK	0543.01
CREEKSIDE PHASE I	0533.12
CREEKSIDE PLACE	B008.05
CREEKSIDE VILLAS	P022.01
CREEKSIDE VILLAS (PT)	P022.01
CREEKSIDE VILLAS PHASE II&III	P022.01
CREEKVIEW PROFESSIONAL COURT	0543.13
CREEKWOOD	0602.04
CRESCENT CREEK PH 1A	0583.08
CRESCENT CREEK PH1B	0583.08
CRESCENT HEIGHTS	0536.01
CRESCENT HILLS	P030.00
CRESCENT MOUNTAIN VINEYARD	0662.05
CRESCENT MOUNTAIN VINEYARDS	0662.13
CRESCENT PLACE	0092.00
CRESCENT TERRACE	0093.00
CRESENT MOUNTAIN VINEYARDS	0662.15
CRESTWOOD INC	0379.00
CRISWOOD	0538.04
CROFSTONE AC WEST	0183.02
CROFTSTONE AC	0183.01
CROFTSTONE COMMONS	0183.04
CROOK EUGENE	0547.03
CROOKED CREEK (GANTT)	WG06.01
CROOKED CREEK SEC 2	0183.04
CROSS CREEK	0514.08
CROSSROADS	0577.05
CUNNINGHAM AC	0538.03
CUNNINGHAM COURT (CONDOS)	0538.27
CUNNINGHAM DOWNS PH-2	0631.08
CUNNINGHAM DOWNS PHASE I&II	0631.08
CUNNINGHAM HGTS	0538.02
CUNNINGHAM HGTS (GREER)	G009.00
CUNNINGHAM POINT	0537.17
CURETON S. A. EST	M011.02
CUTLER RIDGE	WG06.01
CUTTINO HEIRS	P012.00
CYPRESS COVE	0252.00
CYPRESS POINTE	0498.04
CYPRESS RUN	0539.27
CYPRESS RUN SEC 3 4	0539.27
CYPRESS RUN SEC 4 4	0539.02
DAKOTA HILLS	0603.02
DALEWOOD HGTS	0294.00
DALTON WOODS	0615.04
DALTON WOODS	0615.06
DANBURY	0548.22
DANIEL COURT	M008.01
DARBY PLACE	0640.07
DARBY RIDGE EST	0640.02
DARBY WOODS	0499.03
DARLINGTON PLACE	0169.00
DAVENPORT CONDOS	0063.00
DAVENPORT CONDOS	0063.01
DAVIS ESTATES II	0550.02
DAVIS LARRY	0550.02
DAVIS OTIS PROP	0367.00
DEBBIE HGTS	0353.00

SUBDIVISION LISTING		SHEET
NAME		
DECO OF WARE PLACE		0568.03
DECO OF WARE PLACE		0579.02
DEER FOREST		0597.03
DEER RIDGE PH 1 & 2		M007.02
DEER RUN		0632.01
DEER RUN PH 2 & 3		0632.06
DEER VALLEY PARK		0578.03
DEERFIELD		0534.09
DEERLAND PLANT I-II-III		0539.03
DEERLAND PLANTA SEC IV-V-VI		0531.01
DEERWOOD		0531.02
DEL NORTE EST		0538.09
DEL NORTE EST. (PT)		0538.10
DELLBROOK EST		P024.00
DELVISTA HGTS		P025.00
DEMPSEY HGTS		0242.04
DERBY HGTS		0371.00
DERBY HGTS (PT)		0372.00
DERWOOD DOWNS		B008.03
DEVELCORP		0541.00
DEVENGER PLACE		0540.02
DEVENGER PLACE OXFORD SEC. 2		0540.07
DEVENGER PLACE SEC 14		0540.23
DEVENGER PLACE SEC 16		0540.03
DEVENGER PLACE SEC 17		0540.03
DEVENGER PLACE SEC 18		0540.03
DEVENGER PLACE SEC 3 4 5		0540.16
DEVENGER PLACE SEC 8		0540.14
DEVENGER POINTE		0540.24
DEVENGER WOODS		0540.03
DILL CREEK CROSSING		T010.06
DILL WILLIAM		0436.00
DIXIE FARM		0247.00
DIXIE HGTS		0191.00
DIXIE HGTS (PT)		0193.01
DOBBINS RIDGE		0607.02
DOGWOOD AC		0537.01
DOGWOOD BOULEVARD ESTATES		0649.11
DOGWOOD HILLS		0505.01
DOGWOOD TERRACE		T002.00
DONALDSON HGTS		0394.00
DONALDSON HGTS (PT)		0593.02
DONWOOD		0122.00
DOUGLAS E P EST		T016.00
DOVE TREE		0540.10
DOVER TOWNHOUSES		0538.12
DREHIER COLONY		0367.00
DREXEL TERRACE		0538.01
DRUID HILLS		0176.00
DRUMMOND HGTS		0593.02
DRUMMOND HGTS (PT)		0340.00
DUKELAND PK		0166.00
DUKELAND PK (PT)		0167.00
DUN-HILL		B006.00
DUNEAN HGTS		0103.00
DUNEAN MILL		0109.00
DUNEAN POINTE		0103.00
DUNEAN VILLAGE	4	0109.00
DUNWOODY OAKS PH 4		0559.09

SUBDIVISION LISTING		SHEET
NAME		
DUNWOODY OAKS PH 3 SEC 6		0559.07
DUNWOODY OAKS PH-2 SEC.1		0559.07
DUNWOODY OAKS PH-3 SEC-5		0559.07
DUNWOODY OAKS 1 2 3 4 5		0559.07
DURBIN CREEK		0560.04
DURBIN ESTATES PH1 SEC 1		0560.08
DURBIN ESTATES PH1 SEC 2		0560.08
DWELLING HGT.PH.I & II		0632.04
DYLAN RIDGE		0499.02
EAGLE PK		0680.02
EAGLE WATCH EST.		0337.01
EAGLEWATCH II		0337.02
EAST G'VILLE CO. FARMS		0549.01
EAST GEORGIA HGTS		0560.01
EAST HIGHLAND EST		0116.00
EAST HIGHLAND EST (PT)		0264.00
EAST HILL SUB		T031.00
EAST INDIAN TRAIL		T002.01
EAST LAKE		0193.02
EAST LAKE (PT)		0280.00
EAST LYNN ADD		0257.00
EAST OLD MILL FARMS	4	0648.03
EAST PARK		0048.00
EAST PARK @ PELHAM III		0533.25
EAST SUMMIT VIEW		0122.00
EAST TYGER BRIDGE		0634.02
EAST VIEW HGTS		0318.00
EAST WASHINGTON HGTS		0318.00
EASTCREEK		M004.02
EASTCREEK PH 2		M004.02
EASTCREEK PH 4		M004.02
EASTCREEK PH3		M004.02
EASTDALE		M004.03
EASTGATE		M004.03
EASTOVER		0197.00
EASTPARK @ PELHAM II		0533.24
EASTRIDGE SEC-1		0539.25
EASTVIEW		0498.02
EASTWAY PROPERTIES		0529.03
EASTWOOD CT. OR TERRACE		0257.00
EBENEZER HGTS		0505.01
EBERHART CT		0242.02
ECHOL HILLS		0494.00
ECOLE AC		0394.00
ECOLE AC (PT)		0395.00
EDEN EST		0480.00
EDGEFIELD		0471.00
EDGEMONT		0115.00
EDGEMONT ESTATES	4	0145.00
EDGEWATER ACRES		0500.05
EDGEWATER ACRES		0550.05
EDGEWOOD		P016.01
EDGEWOOD @ PARIS MOUNTAIN	46	0501.06
EDGEWOOD MED. PLAZA PHASE I		0105.00
EDGEWOOD MED. PLAZA PHASE II		0105.00
EDGEWORTH		0243.00
EDISTO FOREST		0221.00
EDWARDS FOREST		T029.02
EDWARDS FOREST (PT)		T029.02

SUBDIVISION LISTING		SHEET
NAME		
EDWARDS FOREST HGTS		T029.05
EDWARDS FOREST SEC 2		T029.02
EDWARDS FOREST SEC 5		0525.05
EDWARDS FOREST SEC 6		0525.05
EDWARDS PLACE		T005.00
EDWARDS ROAD IND CNT		T031.00
EL-REE EST		G015.00
ELIZABETH ACRES		0505.05
ELIZABETH HGTS		0253.00
ELIZABETH HGTS (PT)		0156.00
ELIZABETH MERCHANT SEC 3		0271.01
ELK'S PARK		0463.00
ELLESTON ACRES		0193.01
ELLS COUNTRY EST		0609.05
ELMWOOD HGTS		0266.00
EMERALD OAKS		0546.03
ENCHANTED FOREST		B013.02
ENCLAVE @ BRIDGES CROSSING		0546.07
ENCLAVE @ BRIDGES CROSSING PH		0546.07
ENCLAVE @ LEXINGTON PLACE PH 1		0540.40
ENCLAVE @ LEXINGTON PLACE PH 2		0540.40
ENCLAVE @ THORNBLADE		0534.19
ENGLEWOOD EST		0404.00
ENGLEWOOD EST (PT)		0405.00
ENOREE AC		0549.02
ENOREE AC (PT)		0500.01
ENOREE HGTS		T027.00
ENOREE HGTS (PT)		0505.01
ENOREE HILLS		0538.08
ESSEX CT		0274.04
ESTES CROSSING		0610.11
EVERGREEN PARK		0325.00
EXCHANGE THE		0543.02
F.& H. ENTERPRISES		0316.00
F.W. POE MFG. CO		0150.00
FAIR GROUNDS		0171.00
FAIR OAKS		0221.00
FAIRBOURNE		0574.02
FAIRFIELD AC # 2		0385.00
FAIRFIELD PLACE		0384.00
FAIRVIEW AT PEBBLECREEK		P022.00
FAIRVIEW FARMS		0569.02
FAIRVIEW LAKE PH 2A-2B-3B		0566.05
FAIRVIEW LAKE PH 3B		0566.06
FAIRVIEW LAKE PH 4		0566.05
FAIRVIEW LAKE PH-1A 1B		0566.05
FAIRVIEW MEADOW PH2		0566.08
FAIRVIEW MEADOWS PH 1		0566.08
FAIRVIEW PL.PH.I& II		T009.03
FAIRVIEW RD PROFESSIONAL PK		0330.00
FAIRVIEW WOODS		0568.05
FAIRWAY AC		0412.00
FAIRWAY VIEW @ PEBBLE CRK		P022.00
FALCON RIDGE	46	M006.04
FALLIS ANNEX		0240.03
FARGO HILLS		0235.00
FARIS AT CLEVELAND CONDO OFFIC		0202.01
FARIS RIDGE HORZ REG		0098.01
FARIVIEW PARK	4	0330.00

SUBDIVISION LISTING	
NAME	SHEET
FARMER ESTATE	0641.02
FARMETTE HGTS	0505.08
FARMINGTON AC	B013.02
FARMINGTON AC (PT)	B013.03
FARR & FARR	B005.04
FARR EST	B009.02
FARR EST (PT)	B010.00
FARRINGTON	0540.01
FARRS BRIDGE FORTY	B007.01
FENWICK HGTS	B008.02
FERGUSION EST	0548.01
FERN VALLEY	B004.07
FERN VALLEY PH 3	41 B004.07
FERNCREEK	0415.00
FIELDMONT PH I	0550.08
FIELDMONT PH 2 SEC 1&2	0550.09
FIELDSTONE	0539.40
FINCH ZARY & ALBERT	0542.02
FINLEY FARMS PH-2 SHEET 1&2	0598.02
FIRST TRUST INC	0102.00
FIVE FORKS PLAZA	0548.01
FLEMING HGTS	T009.04
FLYNN EST	T009.05
FONTANA FOREST	P032.00
FOOTHILLS AERODROME	0552.02
FOOTHILLS ESTATE	0655.05
FORD TOWNE ESTATES	T021.00
FORE EST	0247.00
FORE EST (PT)	0252.00
FOREST AC	T029.04
FOREST BROOK	0523.03
FOREST COURT ESTATES	T021.09
FOREST COVE PH II	0631.06
FOREST COVE PH III	4 0631.06
FOREST CREEK	G018.00
FOREST CREEK SEC 3	G018.00
FOREST HGTS	0204.00
FOREST HGTS (CITY)	0092.00
FOREST HILLS	T029.02
FOREST HILLS (CITY)	0092.00
FOREST HILLS (GREER)	G018.00
FOREST HILLS SEC I	0603.01
FOREST HILLS SEC 2	0542.05
FOREST HILLS SEC 3	0603.01
FOREST HILLS SEC.2	0603.01
FOREST HILLS UNITS	0097.00
FOREST LAKE	0539.14
FOREST LAKE PHASE IV	0539.14
FOREST LAKE PHASE IV PT 2	0539.14
FOREST OAKS PH II	0604.04
FOREST OAKS PH 1	0604.04
FOREST PARK	0301.00
FOREST TRAIL	0290.00
FORESTBROOK	0523.03
FORESTDALE HGTS	P016.02
FORESTDELL HGTS	T020.00
FORESTVILLE ESTATES	0510.04
FORESTVILLE ESTATES ADD PH-II	0514.04
FORKS OF BEAVERDAM SEC 1	4 0514.12

SUBDIVISION LISTING	
NAME	SHEET
FORREST CREEK SECTION I	0556.01
FORREST SPRINGS	0601.05
FORREST SPRINGS PH 2	44 0601.05
FORREST VIEW	P011.00
FORRESTER CHASE SEC1 PH1	M009.04
FORRESTER COVE	M009.03
FORRESTER COVE (SEC. 2)	M004.02
FORRESTER CREEK	M009.03
FORRESTER FARMS	M009.03
FORRESTER WOODS	M009.01
FORRESTER WOODS (PT)	M009.02
FORRESTER WOODS SEC 5	M009.03
FORRESTER WOODS SEC 6	M009.05
FORTNER JAMES MATHEW II	0250.00
FORTNER PARK	0250.00
FORTNER T.R.	0250.00
FOUNTAIN INN BUSINESS PARK	0334.00
FOUNTAIN PLACE	0342.00
FOUR OAKS	0286.00
FOUR SEASONS	0466.00
FOWLER D HAROLD	0528.03
FOWLER DOUGLAS & JEWELL	0528.03
FOWLER FIELDS	0296.00
FOWLER WOODS	0296.00
FOX HOLLOW FARMS	0566.03
FOX RIDGE	0525.06
FOX SPRINGS	4 0640.16
FOXCREEK COVE SHT. 1 & 2	0505.04
FOXCROFT	0540.07
FOXDALE	0574.22
FOXFIELD PH 1	G018.00
FOXFIELD PH 2	G018.01
FOXGLOVE PH II	0525.13
FOXGLOVE PH-I SEC I & 2	0525.13
FOXHOLLOW FARMS	0566.03
FOXHOLLOW FARMS PHASE 3	0566.03
FOXWOOD (TOMPKINS VIEW)	0329.01
FOXWOOD SEC 2	0329.02
FRANKLIN HGTS	0165.00
FRANKLIN HILLS	M011.02
FRANKLIN MEADOWS	0531.14
FREEMAN PAULETTE	0205.00
FREETOWN	0234.00
FREETOWN PH TWO	0234.00
FREETOWN PH 1 SH 1	0233.00
FRENCH WOODS	0600.01
FRESH MEADOW FARMS	WG01.02
FRESH MEADOW FARMS	WG10.02
FRIDDLE PLACE	46- 0423.00
FRIENDSHIP HGTS	0360.00
FULBRIGHT PAUL	0243.00
FURMAN HGTS	0424.00
FURMAN PLACE TOWNHOMES	0434.01
G'VILLE MOTOR BOAT CLUB	B004.04
GALLERY CENTRE	T031.01
GALLO AC	P038.00
GANTT HGTS	WG04.00
GARDEN TERRACE	0296.00
GARDEN TERRACE (PT)	0442.00

SUBDIVISION LISTING	
NAME	SHEET
GARDENS @ BRIDGES CROSSING	4 0546.01
GARLINGTON PARK	0533.03
GARLINGTON PLACE	0533.01
GARNER WILLIAM	0504.01
GARNER WILLIAM E	0499.01
GARRENTERRA	0663.03
GARRENTERRA PH III	0663.03
GARRENTERRA PH 2	0663.03
GARRETT RIDGE	0359.00
GARRISON CIRCLE	0436.00
GARRISON PINES	0585.02
GARRISON PLUMLEY ESTATE	0652.07
GARRISON WOODS PHASE 1&2	0585.06
GASTON HGTS	0503.01
GATEWAY PARK	0546.01
GEORGIA ACRES	0603.01
GEORGIA HGTS (WEST)	0574.06
GIBSON ACRES	0508.01
GIBSON HEIGHTS II	0631.13
GIBSON HGTS	0631.05
GIBSON OAKS EST	0618.01
GIBSON WOODS SEC. 1	0618.01
GIDSON WOODS SEC 2	0618.01
GILBERT CT	0373.00
GILDER CREEK	0291.00
GILDER CREEK DEV CO	0550.04
GILDER CREEK ESTATES	0291.00
GILDER CREEK FARM OAKS PH 1B	0550.15
GILDER CREEK FARM THE GLEN	0550.15
GILDER CREEK FARM THE MEADOWS	0550.15
GILDER CREEK FARM THE OAKS 4	0550.15
GILDER CREEK FARM THE GLEN PH	0550.17
GILDER CREEK FARM THE MEADOWS	0550.18
GILDER CREEK FARMS THE OAKS PH	0550.15
GILDER CREEK THE GLEN PH 2	0550.17
GILLIN PL	M006.03
GILREATH EST	T020.01
GLAD AC	0260.00
GLASSMAN JEROME	0639.01
GLASSY FALLS	45 0657.07
GLASSY MOUNTAIN I	0645.09
GLASSY MOUNTAIN I-A	0645.03
GLASSY MOUNTAIN I-B	0645.04
GLASSY MOUNTAIN I-C	0645.05
GLASSY MOUNTAIN I-D II	0645.06
GLASSY MOUNTAIN 1	0637.04
GLASSY MTN AC	0652.03
GLASSY MTN I SH-6	0645.07
GLASSY MTN. SHEET 17	0645.08
GLASSY RIDGE	0657.06
GLASSY VIEW	0637.08
GLEN COVE SPRINGS	0649.05
GLEN GARRY	0547.07
GLEN GARRY II	0547.07
GLEN GROVE PARK	0196.00
GLEN GROVE PARK (PT)	0197.00
GLEN MEADOWS PH III	0566.07
GLEN MEADOWS PH 2A	0566.07
GLEN MEADOWS PH 2B	0566.07

15

SUBDIVISION LISTING		SHEET
NAME		
GLEN MEADOWS PH 2C	45	0566.07
GLEN MEADOWS PH 2D	47	0566.07
GLEN MEADOWS PH-1 SH 1&2		0566.04
GLEN RIDGE ACRES		B007.00
GLENBROOKE TOWNHOMES		0276.02
GLENBROOKE TOWNHOMES 4		0276.03
GLENDAL HGT S		WG01.04
GLENDAL 2		M004.04
GLENDAL 3		M004.02
GLENHAVEN CT. (GLYHAVEN)		0165.00
GLENN FARMS		0267.00
GLENS @ LEXINGTON PLACE		0540.41
GLENS @ ROPER	4	0531.03
GLENVIEW ACRES		0638.03
GLENWOOD		0624.09
GLENWOOD AC		0276.00
GLYN HAVEN COURT		0165.00
GOLDEN GROVE		0609.07
GOLDEN GROVE EST		0615.05
GOLDEN HGTS		M006.02
GOLDEN STRIP SUB		0354.00
GOLF COURSE TERRACE		0410.00
GOODRICH B F		0618.01
GOODWIN BRIDGE EST		0523.03
GOVERNOR'S SQ		0540.03
GOWAN'S FORT		0626.01
GOWER EST		0268.01
GRAHL CT		0242.03
GRAND VIEW ACRES		0428.00
GRANDVIEW HGTS		0266.00
GRANDVIEW HGTS (BEREA)		B011.00
GRANDVIEW HGTS (PT)		0494.00
GRANDVIEW HILLS		0498.01
GRANDVIEW HILLS (PT)		0498.05
GRANDVIEW MEMORIAL GARDENS		0506.06
GRANT COURT		P012.00
GRAY FOX RUN		0538.14
GRAY FOX RUN (PT)		0538.01
GRAY FOX RUN SEC 2		0538.15
GRAYSTONE AC		0602.01
GRAYSTONE CONDOS		P023.01
GREEN AVE. SUBD.		0086.00
GREEN CREEK		0540.29
GREEN FOREST		P016.01
GREEN HILLS		0276.00
GREEN L S & J B		0290.00
GREEN LAKE AC		0573.01
GREEN LAKE AC (PT)		0573.03
GREEN MEADOWS		0651.03
GREEN PASTURES		B013.03
GREEN RIDGE EST.		T034.03
GREEN RIDGE PLACE		T034.03
GREEN VALE		P011.00
GREEN VALLEY EST		0483.00
GREEN VIEW ACRES		0567.01
GREENACRE DLAE		0199.01
GREENBRIAR		0221.00
GREENBRIAR (MAULDIN)		M006.03
GREENBRIAR (PT)		0293.00

SUBDIVISION LISTING		SHEET
NAME		
GREENBRIAR OAKS		0193.01
GREENFIELD		0400.00
GREENFIELD (PT)		0541.02
GREENLAND DR HORIZONTAL REGIME		0280.00
GREENS / ROCKY CREEK PH-3		0539.02
GREENS AT ROCKY CREEK PHASE 1		0539.02
GREENVILLE MALL		0547.02
GREER MILL VILLAGE		G008.00
GRESHAM WOODS PHASE 2		0548.19
GRESHAM WOODS PH.1 SEC.2		0548.19
GREYSTONE @ NEELY FARMS SEC		0575.13
GREYSTONE AT NEELY FARM SEC-3		0575.13
GRINDSTAFF D & BERRY H R		WG10.01
GRINDSTAFF DEBRA JEAN		WG10.01
GROCE MEADOW ESTATES		0633.02
GROVE ESTATES PH 1		WG06.04
GROVE HILLS		WG01.01
GROVE PARK		0534.02
GROVE PARK PH 2		0534.02
GROVE PARK (PROFESSIONAL)		0538.04
GROVE PARK EST		0100.00
GROVE PARK EST (PT)		0219.00
GROVELAND DELL		T009.06
GUM SPRINGS		0642.02
GUNTER ROAD PLACE	4	0602.05
H.D.-N.W.		P009.03
HABITAT FOR HUMANITY		0010.00
HABITAT VILLAGE		0148.00
HABITAT VILLAGE PH 2 SH 1		0148.00
HABITAT VILLAGE PH-2 SH-2		0148.00
HADLEY COMMONS		0546.08
HADLEY PARK MAP 3		0546.09
HALA		0374.00
HALF MILE LAKE		P041.00
HALF MILE LAKE PH. THREE		P041.00
HALF MILE LAKE PH-III		P041.00
HALLORAN		P034.00
HALLORAN (PT)		P011.00
HALTER NORWOOD TER		0185.00
HALTER NORWOOD TER (PT)		0186.00
HALTON GREEN	4	0259.00
HAMMETT CREEK		0535.07
HAMMETT CREEK PH2 SEC 1		0535.07
HAMMETT CREEK PH2 SEC2		0535.07
HAMMETT CROSSING		0535.09
HAMMETT CROSSING		0535.10
HAMMETT FARMS	46-Y	0535.19
HAMMETT'S GLEN PH 1	4	0534.40
HAMMETT'S GLEN PH 2		0534.40
HAMMOND'S POINTE SH 1-2-3		0641.09
HAMMOND'S POINTE PH II		0641.09
HAMMOND'S POINTE PH III	4	0641.09
HAMPSHIRE HILLS		P015.10
HAMPTON FARMS PH1 SEC1		B008.01
HAMPTON RIDGE		0536.04
HAMPTON RIDGE PH 2		0536.05
HAMPTON RIDGE PH4 SH1	4	0536.05
HAMPTON TERRACE		P015.10
HAMPTON TOWNES TR 1B		0014.00

SUBDIVISION LISTING		SHEET
NAME		
HAMPTON VILLAGE		P015.12
HAMPTON'S GRANT		0559.03
HAMPTONS GRANT (ADD SEC-3)		0559.03
HANDKERCHIEF	4	0500.01
HANNU PLACE	4	0630.03
HAPPY VALLEY FARMS		0260.00
HARBIN HGTS		0528.02
HARBOR TOWN		B002.04
HARDINE HILLS		P025.00
HARMON WOODS		0510.01
HARMONY CIRCL		0352.00
HARRISON HILLS		0575.02
HARROGATE HILLS		0291.00
HART ACRES		0644.01
HART VALLEY HAVEN (RANCH)		0680.01
HARVEST LN. TOWNHOUSES		0202.00
HAWKINS ESTATE		0540.01
HAWKINS ESTATES	4	0494.00
HAWKINS GLENN		B008.01
HAWKINS KNOLL		0502.02
HAWKS RIDGE		0467.00
HAWTHORNE ESTATE		0585.02
HAYNESWORTH POINTE		B010.00
HAYNSWORTH HGTS		B011.00
HAYWOOD CROSSING		0259.00
HAYWOOD INDUST. PARK PH-7		M008.04
HAYWOOD INDUSTRIAL PARK		M008.04
HAYWOOD MALL		0285.00
HAYWOOD NORTH		0543.03
HAYWOOD OFFICE PARK		0543.03
HAYWOOD RD. IND. PARK		0284.00
HAZELWOOD		0601.02
HEARTHSTONE		0530.04
HEARTWOOD		M008.03
HEATHER HILLS		0537.05
HEATHERLY HGTS		0220.00
HEATHWILDE		0601.04
HEATHWOOD		T033.00
HEDGEROW		0560.01
HENDERSON ACRES		G018.00
HENDERSON FARMS		P032.00
HENDERSON FOREST		0263.01
HENDRICKS PLACE SEC TWO		0396.00
HENDRICKS PLACE SEC-ONE		0396.00
HENRITTA		0039.01
HERITAGE CLUB VILLAS		0540.42
HERITAGE CLUB VILLAS PH III		0540.42
HERITAGE CLUB VILLAS PH IV		0540.42
HERITAGE CLUB VILLAS PH IX		0540.42
HERITAGE CLUB VILLAS PH V		0540.42
HERITAGE CLUB VILLAS PH VI		0540.42
HERITAGE CLUB VILLAS PH VII		0540.42
HERITAGE CLUB VILLAS PH VIII		0542.42
HERITAGE CLUB VILLAS PH X		0540.42
HERITAGE CLUB VILLAS PH XI		0540.42
HERITAGE EST		0555.02
HERITAGE GLEN		0539.04
HERITAGE GLEN SEC I		0539.06
HERITAGE HILLS		0277.04

SUBDIVISION LISTING	
NAME	SHEET
HERITAGE HILLS (PT)	P015.13
HERITAGE LAKE	0539.04
HERITAGE LAKES SEC 2	0539.16
HERITAGE PARK	0004.01
HERITAGE WOODS	0666.02
HERITAGE WOODS PH-11	0666.02
HESTER EVA B	0465.01
HIAWATHA	0604.05
HICK'S KNOLL SEC 1	0394.00
HIDDEN FOREST	0643.01
HIDDEN HILLS	0624.09
HIDDEN RIDGE PH-1	B008.01
HIGGINS WALK	0241.00
HIGH MEADOWS ESTATES PHASE I	0641.04
HIGHLAND ACRES	0644.01
HIGHLAND CONDOMINIUMS	WG02.06
HIGHLAND CREEK PH II	0550.07
HIGHLAND CREEK PH-I SEC II	0550.06
HIGHLAND CREEK PH-1 SEC-1	0550.03
HIGHLAND EST	0264.00
HIGHLAND PARK AKS HIGHLAND SUB	0227.00
HIGHLAND TERRACE	0177.00
HIGHLAND TERRACE (PT)	0179.00
HIGHLAND'S OF OAK GROVE	0626.03
HIGHLANDS	0203.00
HIGHLANDS CONDOS	WG02.07
HIGHTOWER C L	0663.02
HIGHVIEW AC	0425.00
HIGHWAY 14 IND PARK	0529.03
HIGHWAY 14 INDUSTRIAL PARK	0528.03
HILL BROOK	P016.01
HILL MEADOWS EST	0641.04
HILL PLACE ADDITION	0290.02
HILL PLACE PH 2-3-4	0290.02
HILL PLACE PH-1	0290.02
HILL PLACE PH-3	0290.02
HILLANDALE EST	0444.00
HILLANDALE HGTS	0448.00
HILLCREST CIR	0187.00
HILLCREST HGTS	0192.00
HILLSBOROUGH	M004.05
HILLSIDE (ROLLING GREEN)	0533.15
HILLSIDE HGTS	0192.00
HILLSIDE TERRACE	0066.00
HIPP FRANK T	0318.00
HIPP W HAYNE	0462.01
HIPPS ROW	0560.03
HIPPS TALMADGE	0559.03
HOBCAW	0534.25
HOKES'S SUB	0235.00
HOLCOMBE & DICKERSON	0603.01
HOLCOMBE WOODS	0655.03
HOLLAND EAST	0269.00
HOLLAND PLACE SH 1 & 2	0542.20
HOLLAND POINTE	0291.01
HOLLIDAY HILLS	0537.05
HOLLIDAY HILLS (PT)	0599.01
HOLLY ACRES	0507.05
HOLLY HILL	0542.09

SUBDIVISION LISTING	
NAME	SHEET
HOLLY HILL EST	0454.00
HOLLY HILL ESTATES SEC 2	0463.00
HOLLY HILLS	0280.00
HOLLY SPRINGS	0546.02
HOLLY TOWNE CONDOS	0542.04
HOLLY TRACE SEC 1	0542.12
HOLLY TRACE SEC 2	0542.14
HOLLY TRACE SEC 3	0542.14
HOLLY TREE	0542.03
HOLLY TREE	0542.04
HOLLY TREE (PT)	0542.05
HOLLY TREE (PT)	0542.06
HOLLY TREE (PT)	0542.07
HOLLY TREE (PT)	0542.08
HOLLY TREE (PT)	0542.10
HOLLY TREE PL PHASE 3	0548.05
HOLLY VISTA	0535.02
HOLLY'S PLACE	B004.03
HOLLYTON	0540.01
HOLLYVALE	P038.00
HOLLYWOOD CONDOS	0542.06
HOLLYWOOD HGHTS	0513.04
HOLLYWOODS	T010.02
HOLMES ACRES	0275.00
HOLTCLAW ESTATE	T035.01
HOMESTEAD ACRES	P016.01
HOMEVIEW ESTATES	0640.13
HOUSHAM PROPERTIES	0543.01
HOWARD	0318.00
HOWARD ACRES	0523.02
HOWARD ESTATES	0649.05
HOWARD HGTS	0560.02
HOWARD SUBDIVISON	0318.00
HUDDERS CREEK PH 2	0329.00
HUDDERS CREEK SEC I	0329.00
HUDSON ACRES	0278.00
HUDSON AT SHADY LN.	0543.03
HUDSON FOREST	0538.33
HUDSON FRED EST	T016.00
HUDSON GROVE	0543.06
HUDSON PLACE	0543.09
HUFF AND BREWER	B005.04
HUFF ESTATE	B013.01
HUGHES HGTS	0133.00
HUNTINGTON ARMS	0547.02
HUNT ESTATES	B013.01
HUNT NANNIE K EST	0505.05
HUNTER WOODS SEC III PH 1	0330.02
HUNTERS ACRES	0304.00
HUNTERS GLEN	0526.02
HUNTERS PLACE SEC I	0537.10
HUNTERS POINTE	0290.01
HUNTERS RIDGE	0547.04
HUNTERS RIDGE PH IV	44- 0483.01
HUNTERS RIDGE PHASE I	0483.01
HUNTERS VALLEY SEC 1	T009.10
HUNTERS WOOD	0330.01
HUNTERS WOOD	0330.02
HUNTERS WOODS SEC 2 PH. 2	0330.03

SUBDIVISION LISTING	
NAME	SHEET
HUNTINGTON	0547.04
HUNTINGTON ARMS	0547.02
HUNTINGTON PLACE	B003.02
HUNTLY ACRES	B013.01
HUNTS BRIDGE ESTATES	0510.01
HUNTS VILLA	B015.00
HUTTON COURT	0282.00
HYATT JAMES H & DONNA PROP	0525.07
HYDE PARK	0267.00
I-385 SELF STORAGE	0282.00
IDLEWILD	0593.05
IDLEWOOD SEC. ONE & TWO	0564.01
ILA HILLS	0249.00
IMPERIAL HILLS	P032.00
INDIAN HILLS	B008.02
INDIAN HILLS	T029.04
INDIAN RIDGE	0579.02
INGLES MARKETS INC	0440.00
INGLEWOOD	0279.02
INN VILLAGE	0358.00
INTERGRAL SPA INC	0657.02
IRBY ACRES	4 0255.00
IRISH OAKS	47 0586.01
IRISH PLACE	45 0586.01
ISAQUENNA PARK	0188.01
ISBELL HGTS	M011.01
ISBELL HGTS	0271.00
IVEYBROOKE PH XI	0533.26
IVY GLENN PROPERTIES	0585.02
IVYBROOKE	41-X 0533.26
IVYBROOKE PH XII	0533.26
IVYBROOKE PH XIII	0533.29
IVYBROOKE PH XIV	0533.29
IVYBROOKE PH XIX	44- 0533.29
IVYBROOKE PH XV	0533.29
IVYBROOKE PH XVI	0533.29
IVYBROOKE PH XVII	0533.29
IVYBROOKE PH XVIII	0533.29
IVYBROOKE PH XX	4 0533.26
IVYBROOKE PH XXI	0533.29
IVYBROOKE TOWNHOMES PH II	0533.29
J E ESTATE INC	0619.03
J F ESTATES	0619.03
J R JENKINSON EST	0222.01
J.R. MARTIN	0566.01
J&S ESTATES	0641.01
JACKSON PLACE	0175.00
JAMES ESTATES	0584.01
JAMES FLORINE H	0303.00
JAMESTOWN	0538.20
JAMESTOWN ESTATES	0537.04
JAMESTOWNE II	0538.20
JARVIS ROBERT D	0498.01
JAVA EAST	0538.04
JAYNES KNOLL	WG02.02
JEFFERSON HGTS	0200.00
JEFFERSON HGTS	0201.00
JENKINS EST. (FORK SHOALS)	0577.04
JENKINS FARMS	0567.01

SUBDIVISION LISTING		
NAME		SHEET
JESSE CONT		0641.01
JO ANN CONDO		0215.00
JOHN PALACINO		0492.00
JONES ACRES		0538.02
JONES COVE	4	0633.01
JONES RIDGE		0559.02
JORDAN'S PLACE		P012.00
JUANITA COURT		0249.00
JUDSON MILL		0111.00
JUDSON MILL		0114.00
JUG FACTORY ESTATES		0631.05
JUNCTION HGTS		0137.00
JUNIPER RIDGE	4	G002.01
JUNIPER RIDGE PH1		G002.01
KANATHANAH		0204.00
KATHRYN COURT		WG01.01
KAY ACRES		0531.02
KAYLA'S CORNER		0618.07
KEELER RIDGE		0510.05
KEELER RIDGE PH 1		0510.01
KEELER RUN PH 2	4	0510.06
KELLETT PARK		0272.00
KELLOGG ACRES		0622.02
KELLY MILFORD		0567.01
KELLY MILFORD		0575.02
KELLY MILFORD		0576.02
KELLY PEGGY J		0577.06
KELLY PEGGY J.		0578.02
KENDALL GREEN		0193.02
KENMORE TERRACE		WG06.02
KENMORE TERRACE		WG06.03
KENNEDY PARK		0386.00
KENNEMORE PARK	4	T031.00
KENNESAW	4	0538.39
KENSINGTON		0539.01
KENSINGTON PLACE		0540.29
KENT - GAULT		0584.01
KENTLAND PARK		0250.00
KENTWOOD SEC.2		0594.02
KENWOOD		0539.02
KENWOOD PLACE		0182.00
KILGORE FARMS PH1		0550.19
KILGORE PLANT SEC 3 PH-2		0531.06
KILGORE PLANTATION		0531.04
KILGORE PLANTATION I PH 2		0531.06
KILGORE PLANTATION SEC IV PH I		0531.02
KILGORE PLANTATION SEC.2 PH.2		0531.06
KILOPATRA		0374.00
KIMBERLY HILLS PH 1 SEC 1		0575.01
KIMBERLY HILLS PH 2 SEC 2		0575.01
KIMBERLY HILLS PH 3		0575.19
KIMBRELL JOHN A		0537.04
KING ACRES		T010.04
KINGDOM ESTATES		0656.02
KINGS COURT		0354.02
KINGSBRIDGE PH 2		0531.03
KINGSBRIDGE PH 2-8		0531.03
KINGSBRIDGE PH 3		0531.03
KINGSBRIDGE PH 5		0531.03

SUBDIVISION LISTING		
NAME		SHEET
KINGSBRIDGE PH 6		0531.03
KINGSBRIDGE PH-I&IV		0531.03
KINGSGATE		0541.05
KINGSWOOD		0551.02
KINGSWOOD		0610.09
KIRKLAND		0546.01
KIRKWOOD HGTS		0104.00
KITTLESON PLACE		0562.05
KNIGHT & MARTIN INC.		0615.02
KNIGHT LILLIAN ETAL		0496.00
NOB HILL		0266.00
NOB HILL PLANATION	43	0549.01
KNOLL CREEK		0566.01
KNOLLWOOD COURT		0352.00
KNOLLWOOD HGTS		M008.01
KNOLLWOOD HGTS		M008.02
KNOLLWOOD HGTS		M008.03
KNOXBURY TERRACE		0068.00
KOGER EXECUTIVE CENTER		0547.02
KOOL COL		P035.00
KRISTINS MEADOW		T022.02
KURDISTAN		0586.03
KUYKENDALL JOHN L		0587.03
L C HEIGHTS		0396.00
L M MOBILE HOME PARK		T009.04
LAEL		T032.00
LAKE BOLING ESTATES		0498.01
LAKE BOLING ESTATES SEC-2		0498.01
LAKE FOREST		0277.00
LAKE FOREST HEIGHTS		0276.00
LAKE HARBOR		B004.02
LAKE LANIER		0624.01
LAKE LANIER		0624.02
LAKE LANIER		0624.03
LAKE LANIER		0624.04
LAKE LANIER		0624.05
LAKE LANIER		0624.06
LAKE LANIER		0624.07
LAKE LANIER		0624.08
LAKE LANIER		0624.09
LAKE LANIER PARK SEC 2		0639.02
LAKE LORI		B013.01
LAKE LYNN		0667.01
LAKE ROBINSON ESTATES		0633.02
LAKE ROBINSON POINTE		0642.03
LAKE SHORE ACRES		0399.00
LAKE VIEW ACRES		0564.01
LAKE VIEW HGTS		G004.00
LAKE VIEW TERRACE		0333.00
LAKEMONT		0253.00
LAKESIDE (ROLLING GREEN)		0533.07
LAKEVIEW ACRES SEC 2		0564.01
LAKEVIEW FARMS		0511.03
LAKEVIEW PLANTATION		0537.06
LAKESWOOD		B002.03
LAKESWOOD ON THE SALUDA		B002.05
LAMOSA EST.		0367.00
LANCO INC		0367.00
LANDING		0367.00

SUBDIVISION LISTING		
NAME		SHEET
LANFORD'S POINTE		0641.06
LANGLEY HEIGHTS		0105.00
LATIMER FARMS		0572.01
LAUREL HEIGHTS		0263.00
LAUREL HEIGHTS PH1		M008.07
LAUREL HILLS		T009.05
LAUREL LAKE PH 1		0549.04
LAUREL LAKE PH 3		0549.04
LAUREL MEADOWS PH 1		M008.02
LAUREL MEADOWS PH 2-B		M008.08
LAUREL OAKS		0538.32
LAUREL RIDGE		0643.04
LAUREL VALLEY PH1 SEC 2	4	0656.05
LAUREL VIEW PH-1		M012.04
LAURELWOOD SEC 1		0628.04
LAUREN WOODS	46-	T034.05
LAURENS GRANT		0563.01
LAURENVILLE PROPERTIES		0575.04
LAURIE FOREST		0506.02
LAWNVIEW COURT		0384.00
LEAGUE ESTATES		0310.00
LEAWOOD (PARIS PINEY PARK)		0173.01
LEAWOOD (PARIS PINEY PARK)		0173.02
LEAWOOD HILLS		0173.02
LEDGEMONT		M009.06
LEE EAST		T034.01
LEGACY FARM SEC 1&2		0558.01
LEGACY FARM SEC 3		0558.01
LENNOX LAKE PH-2		0559.08
LENNOX LAKE PH-3 SEC-1		0559.08
LEROY PARK		0491.00
LEWIS PARK		0220.00
LEWIS VILLAGE		0218.00
LEWIS VILLAGE HOR PROPERTY REG		0216.01
LIBERTY PARK		0276.01
LIBERTY PROP SHOPPING CENTER		P014.00
LINCOLN ACRES		0585.02
LINCOLN COURT & FOREST		0384.00
LINCOLN HEIGHTS		0123.00
LINCOLN TOWN		P015.01
LINDA ACRES		0513.02
LINDSEY ACRES		0585.02
LINKS O'TRYON SEC 2		0622.03
LINKSIDE		P020.01
LINKSIDE @ BONNIE BRAE PH 2		0413.03
LINKSIDE AT BONNIE BRAE		0413.02
LINKSIDE GREEN		P020.03
LINKSIDE III SEC-3		P020.06
LINKSIDE PH 3 SEC 4		P020.07
LINKSIDE PH.3 SEC.1		P020.05
LINKSIDE PH-III SEC II		P020.06
LISTER JERRY & STEVE PROPERTY		P003.00
LITTLE BALD ROCK CLUB		0687.08
LITTLE GIDDING		0632.01
LITTLE GIDDING PH-2		0632.01
LLOYDS ACRES		0243.00
LOCKWOOD HEIGHTS		0237.02
LOCUST POINT		0648.05
LOEHMANNS INC (PLAZA)		0540.03

SUBDIVISION LISTING		SUBDIVISION LISTING		SUBDIVISION LISTING	
NAME	SHEET	NAME	SHEET	NAME	SHEET
LOMAS MORTGAGE USA	0273.00	MAYFIELD EAST	0560.03	MILLCREEK ESTATES	0594.03
LONG CREEK PLANTATION	0575.03	MAYS MEADOW PH 1	45 0633.02	MILLERS POND	0482.00
LONG CREEK PLANTATION	0575.11	MAYS MEADOW PH 2	4 0633.02	MILLIKEN RENTAL PROP.	B013.02
LONG CREEK PLANTATION PH-1 SEC	0575.12	MAYWOOD ESTATE	0568.05	MILLS MEDICAL CENTER	0096.00
LONG CREEK PLANTATION PH3 SEC4	0575.16	MCALISTER PLAZA	0266.00	MILLS MEDICAL COURT	0096.00
LONG CRK PLAN. PH-2 SEC-2	0575.12	MCBEE MILL	0212.00	MILLS MILL	0105.00
LONGCREEK PH 3 SEC 2	0575.11	MCCAIN HEIGHTS	P026.00	MONAGHAN SUBDIVISON	0143.00
LONGCREEK PLANTATION PH 3 SEC	0575.17	MCCLEER PLACE	0640.06	MONAGHAN SUBDIVISON	0144.00
LONGFOREST ACRES	0427.00	MCCOWLEY MTN.	0575.05	MONAVIEW	B013.04
LOOK-UP FOREST	0657.04	MCCRARY WYMAN H ESTATE	0472.00	MONTAGUE	0430.00
LOOKING GLASS RUN	0644.02	MCCULLUOGH HEIGHTS	0156.00	MONTAGUE EST	0430.00
LORA LAKE	B013.01	MCDANIEL COURT & HGTS	0203.00	MONTAGUE PLACE ROAD	0508.01
LORENA PARK	T032.00	MCDANIEL GREEN N. HOR REG	0062.00	MONTCHANNIN REVISED	0529.03
LOST VALLEY	0180.00	MCDANIEL HEIGHTS CONDOS	0067.08	MONTCLAIRE	0290.00
LOVE ESTATES	0490.00	MCDANIEL HEIGHTS HOR REG	0067.08	MONTEBELLO 1-D	P030.00
LUCKY TOWN	0655.01	MCDANIEL JOHN H III	P011.00	MONTEBELLO SEC 1-A	P030.00
LUCKY TOWN	0655.02	MCDANIEL OAKS	0092.00	MONTEBELLO SEC 1-C	P030.00
LUSK PROPERTY	B008.01	MCDANIEL PARK CONDOS	0068.00	MONTEBELLO SEC 1B	P030.00
LYNNDALE SUB	0583.03	MCDANIEL PLACE	0068.00	MONTEBELLO SEC 2-A	44 P030.00
LYNWOOD ACRES	0246.00	MCDOWELL PLANTATION	0562.07	MONTEBELLO SEC 2-B	4 P030.00
MAGNOLIA ACRES	0389.00	MCGOWENS PROPERTY	0505.05	MONTEBELLO SEC 3	4 P030.00
MAGNOLIA COMMONS	0300.00	MCKELVEY FARMS	0597.01	MONTEITH HGTS	0211.00
MAGNOLIA MEADOWS	0640.01	MCKENNA COMMONS	0541.07	MONTEITH HGTS	0365.00
MAGNOLIA PLACE	0548.36	MCKENNA COMMONS PH III & IV 46	0541.07	MONTEVIDEO	0492.00
MAHAFFEY PLANTATION PH1	4 0531.01	MCKENNA COMMONS PH 1	0541.07	MONTEVISTA	0513.06
MAHON ELIZABETH TR SEC 2	0462.00	MCKENNA COMMONS PH 5	0541.07	MONTICELLO EST	0617.03
MAHON ELIZABRTH W TR	0463.00	MCKENNA COMMONS PH2	0541.07	MONTROYAL HILLS	B004.03
MAJESTIC HILLS	0633.05	MCKINNEY KNOLLS	0502.05	MONTVERDE	P034.00
MALLARD CREEK	0538.31	MCPHERSON PARK HOR PROP	0036.00	MOON-MCMANUS	G015.00
MANLEY HEIGHTS	0640.15	MCSWAIN GARDENS	0277.02	MOORCROFT	4 0538.41
MANNES & PRESSLEY	0598.01	MCSWAIN GARDENS	0277.03	MOORE HGTS	0313.00
MANSFIELD PARK	0237.01	MEADOW ACRES	0298.00	MOORE JAMES P & OTIS P	0104.00
MANSFIELD PARK	0237.03	MEADOW FARMS II	T009.08	MOORES COURT	0312.00
MAPLE ACRES	0162.00	MEADOW FARMS PH-I	T012.00	MORENO LUIS F PROP	P015.08
MAPLE CREEK	0548.34	MEADOW RIDGE	0583.07	MORGAN HILL ADDITION	0136.00
MAPLE GROVE PH V	4 M007.10	MEADOWBROOK FARMS	0496.00	MORGAN HILL ADDITION	0137.00
MAPLE GROVE PH VI	4 M007.10	MEADOWBROOKE	0539.19	MORNING MIST FARM PH1 SEC1	0574.24
MAPLE GROVE PH VII	46 M007.11	MEADOWWOOD	M006.02	MORNING MIST FARM PH1 SEC2	0574.24
MAPLE GROVE PH VIII	M007.11	MED INVEST DEVELOPMENT CORP	0530.04	MORNING MIST FARM PH2 SEC1	0574.26
MARIETTA ACRES	0513.07	MEDLOCK EST.	0590.02	MORNING MIST FARM PH2 SEC2	0574.26
MARIETTA HEIGHTS	0513.07	MELROSE	0107.00	MORNINGSIDE PARK	0277.01
MARION GROVE	WG06.03	MELROSE PH.1	0538.30	MORNINGTON MIST FARM	0574.24
MARKLEY ACRES	P034.00	MELROSE PH-II	0538.30	MORROW ESTATES	T021.01
MARSHALL FOREST	0210.00	MEMORIAL MEDICAL PARK	0102.00	MORROW ESTATES	0621.01
MARTIN MEADOWS SEC 1 & 2	0240.03	MERRIFIELD PARK	0540.05	MORROW HGTS	G014.00
MARTIN'S GROVE PHASE TWO	0332.03	MERRIFIELD PARK	0540.06	MOTOR BOAT RUN	B004.03
MARTIN'S GROVE PH 2 SEC 3	0332.04	MERRIFIELD PARK SEC 2-3	0543.09	MOUNT VERE EST.	0271.00
MARTINDALE	0297.00	METCALF	0501.02	MOUNTAIN BROOK	0540.08
MARTINS GROVE	0332.02	METROGATE PARK	0297.00	MOUNTAIN CREEK PARK	P023.00
MARTINS GRV PH1 SHT 1&2	0332.01	MEYERS PARK	0222.01	MOUNTAIN CREEK PHASE ONE	T029.02
MARYDALE	WG06.01	MICHAEL PARK	0252.00	MOUNTAIN CREST EXTN	0500.06
MASON ESTATES	T022.01	MIDDLETON PLACE	0008.01	MOUNTAIN CREST SH 1 OF 2	0506.11
MATTHEWS CREEK	0687.09	MIDWAY ACRES	0514.10	MOUNTAIN EDGE	0459.00
MAULDIN CIRCLE	M003.01	MILAN FOREST	0559.01	MOUNTAIN LAKE COLONIES	0687.01
MAULDIN MEADOWS	0453.00	MILDRED M. THOMPSON	0574.02	MOUNTAIN LAKE COLONIES	0687.02
MAXWELL HEIGHTS	WG01.04	MILESTONE OFFICE PARK	0533.27	MOUNTAIN LAKE COLONIES	0687.03
MAYFAIR ESTATE	P015.08	MILESTONE PARK AT PELHAM GREEN	0533.04	MOUNTAIN MEADOWS	T021.02
MAYFAIR PARK	B010.00	MILESTONE PLAZA	0533.04	MOUNTAIN TRACE	P038.01
MAYFIELD	0560.01	MILL VALLEY CREEK	T021.00	MOUNTAIN VIEW ACRES	0439.00

51

SUBDIVISION LISTING	
NAME	SHEET
MOUNTAIN VIEW ACRES	0500.03
MOUNTAIN VIEW CIRCLE	P025.00
MOUNTAIN VIEW ESTATES	0633.01
MOUNTAIN VIEW FARMS	0439.00
MOUNTAIN VIEW HGTS	G029.00
MOUNTAIN VIEW LAND CO	0155.00
MT RIDGE INDUSTRIAL PARK	T029.04
MT VERNON EST	T018.02
MT VIEW HGTS	G029.00
MT. WILLIAMSBURG ESTATES	0630.04
MT. WILLIAMSBURG ESTATES	0631.12
MTN. SHADOWS	0428.00
MULL FRED M	B011.00
MURPHY HEIGHTS	WG02.01
MURPHY HEIGHTS	WG05.00
MUSH CREEK PLACE	0655.05
MUSTANG VILLAGE	0238.01
MYSTIC MTN RIVER EDGE EST.	0512.02
MONTCHANNIN (REVISED)	0529.03
NASH MILL EST	0567.01
NATURES WATCH	0477.01
NEDDLE ACRES	0594.01
NEELY FARM DEER SPRING #2	0575.09
NEELY FARM GREYSTONE SEC 4	0575.15
NEELY FARM HAWTHORNE RDG.	0575.09
NEELY FARM HAWTHORNE RIDGE PH4	0575.14
NEELY FARM IVY CREEK PH 2	0575.20
NEELY FARM LARVREL BROOK PH 2	0575.07
NEELY FARM PH 1A	0575.06
NEELY FARM PH 1B	0575.06
NEELY FARM-HAWTHORNE RGDE	0575.14
NEELY FARM-IVEY CREEK	0575.18
NEELY FARM: LAUREL BROOK	0575.07
NEELY FARMS PH I	0575.05
NEELY FOREST PH I	0574.03
NEELYFARM SEC.1	0594.02
NELSON'S CREEK	0550.11
NEVERLAND EST.	0506.06
NEW FURMAN HGTS	0424.00
NEW HOPE	0135.00
NEWLANDS	0168.00
NICKELTOWN PH 2	0200.00
NICKLETOWN	0200.00
NICKLETOWN	0201.00
NICOLL PLACE	0655.03
NINA HIPPS M. VAUGHN	0559.02
NORTH ACRES	P011.00
NORTH CREEK	P031.00
NORTH GARDENS	0279.00
NORTH GARDENS	0280.00
NORTH HAMPTON ACRES	0525.02
NORTH HILLS	0085.00
NORTH HILLS	0178.00
NORTH HILLS	0187.00
NORTH HILLS PH.1&2	0537.11
NORTH LAKE HILLS	0537.09
NORTH LAKE HILLS PH-TWO	0537.09
NORTH MAIN PROPERTIES	0004.00
NORTH MEADOW HGTS	P010.00

SUBDIVISION LISTING	
NAME	SHEET
NORTH PARK	0178.00
NORTH PERIMETER BUSINESS PARK	0529.03
NORTH SUNSET HILLS	0173.02
NORTHCLIFF	0479.01
NORTHCLIFF PH II	0479.02
NORTHCLIFF PH V	0479.03
NORTHCLIFF PH VI	46 0484.02
NORTHCLIFF PH 3	0479.02
NORTHCLIFF PH 4A	0479.03
NORTHGATE	0182.00
NORTHGATE TRACE	0035.01
NORTHSIDE GARDENS	0280.00
NORTHSIDE HGTS	P011.00
NORTHWOOD	0182.00
NORTHWOOD	0541.06
NORTHWOOD HGTS	0123.00
NORTHWOOD HILLS	0428.00
NORTHWOOD HILLS SEC 4	0434.00
NORTHWOOD INDUSTRIAL PARK	0176.00
NORTHWOOD SEC 2-3-4	0541.06
NORWOOD HGTS	0054.00
NORWOOD HGTS	0055.00
OAK CREEK	G019.00
OAK CREEK	0533.02
OAK CREST	0205.00
OAK CREST	0241.00
OAK FOREST	B006.00
OAK FOREST CONDOS	0279.05
OAK FOREST ESTATES	0503.03
OAK FOREST SECS 1-2-3-4	0547.05
OAK FOREST TOWNHOMES	0279.05
OAK FORREST EST. SEC III	0503.03
OAK GLEN	0640.09
OAK GLEN	0640.10
OAK GROVE	WG05.02
OAK GROVE VILLAGE CONDOS	0438.00
OAK HILL	0632.01
OAK HILLS	B012.00
OAK HOLLOW	0498.09
OAK HOLLOW SEC 1 & 2	0498.08
OAK KNOLL	0583.05
OAK KNOLL PH 2	0583.05
OAK MEADOWS	0539.07
OAK MONT PH 1	45 0564.04
OAK POINTE SEC 1 & 2	0540.32
OAK POINTE SEC 2 PH 2	0540.37
OAK POINTE SEC 3	0540.32
OAK RIDGE	WG06.02
OAK TREE TERRACE	0340.00
OAK VALLEY	0537.04
OAK WIND ESTATES	0550.10
OAKFERN	0291.00
OAKHILL AIRPARK PH 2	0588.03
OAKHILL AIRPARK PH 3	0588.03
OAKHURST	0177.00
OAKLAND GARDENS	0401.00
OAKLAND HGTS	0061.00
OAKLAND HGTS	0062.00
OAKLAND HGTS	0063.00

SUBDIVISION LISTING	
NAME	SHEET
OAKLAND HGTS	0064.00
OAKLAND HGTS	0065.00
OAKLAND HGTS	0066.00
OAKLAND HGTS	0068.00
OAKLAND HGTS	0069.00
OAKLAND TERRACE	0428.00
OAKLAND TERRACE	0429.00
OAKLAWN 1	0151.00
OAKLEAF	P034.00
OAKMONTE	0513.05
OAKS (A/K/A PEBBLE CREEK)	P023.03
OAKS-PEBBLE CK. PH X	P023.03
OAKVALE FARMS	WG10.01
OAKVALE LANES	WG10.03
OAKVALE TERRACE	WG08.00
OAKVIEW	T034.02
OAKWAY	0533.05
OAKWOOD ACRES	T033.00
OGDEN ACRES	B013.01
OLD CHEROKEE PARK	0218.00
OLD GROVE ESTATES	WG05.01
OLD HUNDRED MANOR	0586.02
OLD MILL ESTATES	T029.03
ONEAL ACRES	0632.02
ONEAL ESTATES	0631.10
ONEAL MEADOWS ESTATE	0634.01
ORCHARD ACRES	T031.00
ORCHARD FARMS	0531.09
ORCHARD FARMS ARBOR WALK	0531.11
ORCHARD FARMS (BAKER'S GARDEN)	0531.12
ORCHARD FARMS (COURTYARD)	0531.09
ORCHARD PARK	0543.03
ORCHARD PARK SHOPS	0543.03
ORCHARD PROPERTIES	0543.03
ORDEREST PARK	0366.00
OSHIELDS JIMMY L	0577.04
OVERBROOK LAND CO	0191.00
OVERBROOK LANE	0196.00
OVERBROOK 3	0191.00
OVERLOOK OFFICE PK I-IV	0048.00
OVERLOOK OFFICE PK PH II	0048.00
OWENS EAST SEC1&2	0611.01
OWENS MEADOWS	0611.01
OXFORD EST	0252.00
OXFORD SEC 2	0540.07
PACIFIC WOODS	0618.02
PACKRIDGE	0643.05
PALMETTO DOWNS	0540.17
PALMETTO PLACE	T027.02
PALMETTO TERRACE	0239.02
PANARAMA FARM	G018.00
PANORAMA FARMS PHASE I	G018.00
PARAMOUNT PARK	M015.03
PARIS GLEN	P034.01
PARIS HGTS	P007.00
PARIS MOUNTAIN FARMS	P031.00
PARIS MOUNTAIN GARDENS	0440.00
PARIS MOUNTAIN HGTS	0443.00
PARIS POINT	0463.00

SUBDIVISION LISTING	
NAME	SHEET
PARIS RIDGE	0641.02
PARIS VIEW	0437.00
PARIS VIEW	0640.06
PARIS-PINEY PARK	0173.01
PARK CENTRAL	0280.00
PARK CENTRAL	0282.00
PARK HEIGHTS CONDOS	0068.00
PARK HILL	0216.00
PARK HILL	0218.00
PARK HILL TERRACE	0216.00
PARK LANE TERRACE	0376.00
PARK PLACE	0150.00
PARK ROW	0036.00
PARK TOWN APTS	0316.00
PARK VALE	0179.00
PARK VIEW	0066.00
PARK VIEW	0197.00
PARK WOODRUFF	0547.03
PARKDALE	B004.05
PARKER CREEK	0453.00
PARKER HGTS	0132.00
PARKER RIDGE	0460.00
PARKINS COURT	0271.00
PARKINS GROVE	M015.07
PARKINS GROVE PH.1&2	M015.07
PARKINS KNOLL	M015.07
PARKINS LAKE	M011.01
PARKINS MILL COURT	0267.00
PARKINS MILL COURT	0269.00
PARKINS PLACE	0272.01
PARKINS POINTE	0271.00
PARKS GROVE	0358.01
PARKS GROVE PH2	0358.01
PARKSIDE ACRES	P036.00
PARKSIDE AT RUTHERFORD	0176.00
PARKSTONE	P038.00
PARKVIEW CONDOS	0538.23
PARKWOOD SEC 1 & 2	M003.02
PARTRIDGE HILL SEC 2	0604.03
PARTRIDGE HILLS	0604.03
PARTRIDGE RIDGE	0428.00
PAULUK & WOZNICK	0522.03
PEACE HAVEN	T023.00
PEACE HAVEN SEC. THREE	T023.00
PEACE TRAIL	4 0604.05
PEACHTREE RIDGE	0537.14
PEACHTREE RIDGE PH I SHT 2	0537.04
PEACHTREE RIDGE PH II	0537.14
PEACHTREE TERRACE	M006.02
PEARCE DAVID L	0540.02
PEARCE DAVID L PROP	0504.02
PEBBLE CREEK	0525.09
PEBBLE CREEK	0529.01
PEBBLE CREEK PHASE 2	0525.06
PEBBLE CREEK PHASE 4	0526.03
PEBBLE CREEK PHASE 9	0526.02
PEBBLE GARDENS PH II	P022.02
PEBBLE GARDENS PH 1	P022.02
PEBBLE GROVE	0525.02

SUBDIVISION LISTING	
NAME	SHEET
PEBBLE GROVE	41 0525.02
PEBBLE LAKE TOWNHOUSES	P040.00
PEBBLE POINTE	P023.02
PEBBLE VALLEY	0525.10
PEBBLECREEK PHASE IX	0526.02
PEBBLECREEK PHASE X	P023.03
PEBBLECREEK PHASE XII	0525.09
PEBBLECREEK PUD PHASE V	P023.03
PECAN TERRACE	0381.00
PECAN TERRACE	0382.00
PELHAM @ 85	0533.21
PELHAM CREEK	0540.38
PELHAM DAVIS PARK	0530.07
PELHAM ESTATES SEC 2	0543.07
PELHAM ESTATES SEC 3	0543.02
PELHAM ESTATES SEC1	0543.06
PELHAM FALL IV SH.1&2	0530.15
PELHAM FALLS	0530.09
PELHAM FALLS PH 3 SEC 1	0530.12
PELHAM FALLS PH 3 SEC 2	0530.10
PELHAM FALLS PH.5	0530.16
PELHAM FALLS PHI SEC 2	0530.10
PELHAM MILL VILLAGE	0530.02
PELHAM OAKS	0540.27
PELHAM OAKS CONDOS	0540.31
PELHAM OAKS TOWNHOMES	0540.31
PELHAM POINTE	0284.00
PELHAM RIDGE	0530.14
PELHAM SPRINGS	0279.00
PELHAM SPRINGS PH IX	0279.00
PELHAM SPRINGS PH VII	4 0279.00
PELHAM SPRINGS PH VIII	0279.00
PELHAM SPRINGS PH X	0279.00
PELHAM SPRINGS PH XII	4 0279.00
PELHAM SPRINGS PH XV	4 0279.08
PELHAM SPRINGS PH XVI	4 0279.00
PELHAM SPRINGS PH 3	0279.00
PELHAM SPRINGS PHIV	0279.00
PELHAM SPRINGS PHIX	0279.00
PELHAM SPRINGS PHXVII	46 0579.08
PELHAM SPRINGS PHXVIII	0279.08
PELHAM SPRINGS PH1	4 0279.00
PELHAM SQUARE WAY	0534.38
PELHAM WOODS SEC 1-2B-2A	0540.01
PEMBERTON PLACE	0297.01
PEMBERTON PLACE SEC 2	0297.01
PENDLETON HGTS	0235.00
PEPPERTREE SEC 1	T027.02
PEPPERTREE SEC 2	T027.01
PERRY AVENUE SUB	4 G002.00
PETTIGRU PLACE	0045.00
PETTY PLACE THE	0622.02
PHEASANT RIDGE PH 3	T029.04
PHEASANT RIDGE PH 5	T029.04
PHILLIPS MEADOWS PH 1	0648.03
PHYSICIANS CENTER	0106.00
PICKWICK HGTS	0211.00
PIEDMONT ESTATES	P008.00
PIEDMONT ESTATES	0610.03

SUBDIVISION LISTING	
NAME	SHEET
PIEDMONT FARMS TWO	0610.06
PIEDMONT MFG CO	0616.03
PIEDMONT PARK	P027.00
PIEDMONT PLUSH	0148.00
PILGRIM POINT	0543.08
PINE AC	0597.01
PINE ACRES	0597.01
PINE CREEK PARK	45 WG02.03
PINE CREST FARMS	0398.00
PINE FOREST	M009.04
PINE FOREST	0421.00
PINE GATE	0547.06
PINE GROVE HGTS	B009.01
PINE HAVEN ACRES	P023.00
PINE HEIGHTS SEC-ONE	0602.04
PINE HILL VILLAGE	WG02.05
PINE HURST	P015.06
PINE HURST	0435.00
PINE HURST	0436.00
PINE KNOLL FOREST	P012.00
PINE LOG RIDGE	0501.04
PINE SHADOW PH II	0602.04
PINE SHADOW PH 3	0602.04
PINE SHADOW SEC 1	0602.04
PINE SHADOWS PH 3 SEC 3	0602.04
PINE TREE	0574.12
PINE VALLEY ESTATES	M006.02
PINE VIEW	0202.00
PINE VIEW APARTMENTS	P031.00
PINE WOOD	T033.00
PINEBROOK (EXTN)	G019.00
PINEBROOK DEV	P015.11
PINEBROOK FOREST	0574.11
PINEGATE	0547.06
PINEHURST @ PEBBLE CREEK	P023.05
PINEVIEW APARTMENTS	P031.00
PINEWOOD ACRES	T034.04
PINEWOOD DEVELOPMENT	T033.00
PINEWOOD ESTATES	T009.06
PINEY MOUNTAIN PARK	P009.01
PINEY RIDGE	P015.09
PINEY VILLA	0174.02
PINNACLE LAKE	0674.04
PINSON PLACE	0596.04
PIONEER PARK	0687.01
PLAINVIEW HGTS	0239.03
PLANTATION ESTATES	0254.00
PLANTATION HEIGHTS	0548.01
PLANTATION ON PELHAM	46 0279.07
PLANTER'S ROW PH 6	M006.01
PLANTER'S ROW PH 8	4 M006.01
PLANTER'S ROW PH 9	M006.01
PLANTERS ROW	M007.02
PLANTERS ROW PH 3-A	M007.02
PLANTERS ROW PH 3B	M007.02
PLANTERS ROW PH 7 SH 1-2	M006.01
PLANTERS ROW PH-TWO	M007.02
PLANTERS ROW PH-5B	M007.02
PLEASANT GROVE	0528.02

20

SUBDIVISION LISTING		
NAME		SHEET
PLEASANT HGTS		G002.00
PLEASANT TERRACE	4	0636.04
PLEASANT VALLEY		0222.02
PLEASANT VALLEY		0222.03
PLEASANT VALLEY		0222.04
PLEASANT VALLEY		0477.01
PLEASANT VIEW		0266.00
PLEASANT VIEW		0351.00
PLEASANT VIEW ACRES		G018.00
PLEASANT VIEW ACRES		G019.00
PLEASANT VISTA		0628.01
PLEASANTBURG FOREST		0279.00
PLEASANTBURG INDUSTRIAL PARK		0258.00
PLEASANTDALE		M010.04
PLUM TREE		T002.00
PLUMBLEE PEAK		0677.05
POE MILL		0153.00
POINSETTIA SEC 1		0313.00
POINSETTIA SEC 2-3-4		0312.00
POINSETTIA SEC 5		0318.02
POINTS NORTH		0492.00
PONDER ROSA		0618.01
PONDEROSA II		0559.02
PONDEROSA VILLAGE		0618.01
POOLE P S ESTATE		0629.01
POPLAR CIRCLE		0222.04
POPLAR FOREST PH 1&2	45	0479.04
POPLAR RIDGE		0548.10
POPLAR VALLEY		WG01.02
POPLAR VALLEY		0523.05
POWDERHORN		0323.00
PRESTIGE PLACE		0540.05
PRESTIGE TERRACE		0543.06
PRINCESS CREEK		T035.02
PRINCETON FARMS		0591.02
PROFESSIONAL PARK		0269.00
PROGRESS PARK		0547.03
PUTT'S ACRES	42-	0567.01
QUAIL CREEK		0540.35
QUAIL HILL ESTATES		M014.02
QUAIL RIDGE SEC 2-4		0540.15
QUAIL RIDGE SEC 3		0534.02
QUAIL RUN		0354.03
QUAIL TRAIL		0450.00
QUINCY ACRES		0538.05
QUINCY ACRES SEC 1-2-3		0538.05
QUINLAN ACRES		B005.04
R.H. DESHIELDS III		0243.00
R.M. MOBILE HOME PARK		T009.04
RABON VALLEY ACRES		0563.01
RAIGOSA PROP		B005.04
RAINBOW RIDGE		0634.05
RAINBOW VILLAS CONDOS		M003.03
RAINTREE COVE		0538.01
RAINTREE RIDGE PH 2		0537.06
RAINTREE RIDGE PH III		0537.06
RAMBLEWOOD		0279.00
RAMEY PLACE	4	0426.00
RAMSGATE		0583.01

SUBDIVISION LISTING		
NAME		SHEET
RANDWOOD SEC 1 & 2		B015.01
RAY CARR FARMS		0594.02
RAYNES MEADOW		0619.02
RAYNES RIDGE		0634.02
REALITY SUBDIVISION		P024.00
REBECCA ACRES		0554.03
REDEEMER HGTS		M015.01
REDFEARN	4	0316.00
REEDY ACRES		0585.04
REEDY FORK EST		0583.02
REEDY POINT PH 1	4	0416.00
REEVES B F		0559.02
REGENTS GLENN @ KINGSBRIDGE PH		0531.03
REID MARY C ETAL		0498.03
REID VALLEY	4	T027.00
REIGEL TEXTILE		0577.02
REMINGTON FIELDS		0603.04
RENAISSANCE GARDEN CT		0082.00
RENFREW HEIGHTS		0506.01
RENFREW VILLAGE FOR ABNEY MILL		0506.01
RESERVE @ BRIDGES CROSSING	47	0546.11
RESERVE @ RIVERSIDE	4	0535.17
RESERVE @ RIVERSIDE PH 2		0535.17
RESERVE @ RIVERSIDE PH 5		0535.17
RESERVE @ RIVERSIDE PHIV		0535.17
RESERVE@ RIVERSIDE TOWNHOMES		0535.18
RETIREMENT CNTR @ BRUSHY MEADO		G006.02
REVIS FALLS PH 1		0550.12
REX DONALD H.		0525.06
REYNOLDS LUCILLE S		T009.07
RICELAN CREEK		0542.11
RICELAN PLANTATION		0542.02
RICELAN SPRINGS		0546.04
RICELAN SPRINGS PH.3		0546.04
RICH ACRES		B005.04
RICHFIELD SQUARE		0540.02
RICHFIELD TERRACE		0540.02
RICHGLEN PH III		0535.01
RICHGLEN PH-ONE		0535.01
RICHLAND CREEK @ NORTH MAIN		0182.01
RICHLAND HILL		0188.01
RICHMOND HILLS		0507.03
RICHMOND HILLS		0508.02
RICHWOOD		0268.01
RIDGE GLENN		0576.02
RIDGE POINT		B007.00
RIDGEFIELD		0567.01
RIDGEVIEW CONDOS		B013.05
RIDGEVIEW COURT		B013.05
RIDGEWOOD		M012.04
RILEY ESTATES		0243.00
RIMER SHELTON J.		0638.02
RIPLEY STATION		0408.01
RIVER BIRCH PH-3		0536.01
RIVER BIRCH TOWNES		0535.16
RIVER BIRCH VILLAS PH II	4	0535.16
RIVER CHASE		0584.04
RIVER FALLS		0675.01
RIVER KNOLL	47-I	0628.02

SUBDIVISION LISTING		
NAME		SHEET
RIVER MIST	42	0414.01
RIVER MIST PH 11A SH 1		0414.02
RIVER MIST PH 11A SH 2		0414.03
RIVER MIST PH 11B		0414.04
RIVER OAKS		0534.15
RIVER OAKS		0534.28
RIVER OAKS SEC 2		0534.24
RIVER OAKS SEC 4-B		0534.31
RIVER OAKS SEC 4C		0534.28
RIVER OAKS SEC 4D		0534.37
RIVER POINT PHASE ONE		0047.00
RIVER RIDGE		0520.01
RIVER RIDGE PH1 SEC 1		0584.03
RIVER RIDGE PH 1 SEC 2		0584.03
RIVER RIDGE PH 1 SEC 4		0584.03
RIVER RIDGE PH 1 SEC 4B		0584.03
RIVER RUN PH 1		0583.06
RIVER RUN PH 2		0583.06
RIVER VALLEY SEC 2		B005.04
RIVER VALLEY SEC1 MAP1	4	0509.04
RIVER VALLEY SEC1 MAP2	4	0509.05
RIVER VALLEY SEC1 MAP3	4	0509.06
RIVER VALLEY SEC2 MAP2	4	0509.07
RIVER WALK PHASE 4A		0548.23
RIVER WALK PH.3-A		0548.20
RIVER WALK SEC I PH 2B		0548.16
RIVERBANKS ENERGY CENTER		0530.05
RIVERBEND CONDOS		0202.01
RIVERBEND CONDOS		0202.02
RIVERBIRCH VILLAS PH 3B		0535.16
RIVERBIRCH VILLAS PH 4		0535.16
RIVERBREEZE PH 1		0246.01
RIVERDALE		0239.01
RIVERDALE ACRES		B009.01
RIVERDOWNS		0535.04
RIVERDOWNS		0535.05
RIVERHILL		T008.00
RIVERSIDE		0147.00
RIVERSIDE CHASE		0535.08
RIVERSIDE CHASE SEC-2		0535.08
RIVERSIDE CHASE SEC-3		0535.08
RIVERSIDE CONDO	0332.01	0098.02
RIVERSIDE CONDOS		B013.05
RIVERSIDE CONDOS		0270.02
RIVERSIDE COURT IND. PARK		0534.01
RIVERSIDE ESTATES		0146.00
RIVERSIDE FARMS		0146.00
RIVERSIDE GLEN PH 2 SHT 2		T035.03
RIVERSIDE GLEN PH-1		T035.03
RIVERSIDE GREEN		0535.01
RIVERSIDE LAND CO		0145.00
RIVERSIDE PARK		T026.00
RIVERSIDE TOWNES II		0535.12
RIVERSIDE TOWNES PH 1		0535.11
RIVERVIEW		0530.04
RIVERWALK		0548.06
RIVERWALK PHASE 3A		0548.20
RIVERWALK PH 4B		0548.25
RIVERWALK PHASE 1-B		0548.09

SUBDIVISION LISTING	
NAME	SHEET
RIVERWALK SH-3 PH-1B	0548.25
RIVERWALK 4-B SH 2OF2	0548.30
RIVERWOOD	0255.00
RIVERWOODS	B011.00
ROBERTSON PLACE SEC 1	0677.05
ROBINSON COVE	4 0634.06
ROBINSON COVE PH II	0634.06
ROCA VISTA	0476.00
ROCKCREST WOODS	46 T024.00
ROCKHILL HGTS	0541.02
ROCKVALE SEC 1	WG06.01
ROCKVALE SEC 1	WG06.02
ROCKVIEW ESTATES	0476.00
ROCKVIEW HGTS	0469.00
ROCKWOLD	P038.00
ROCKWOOD ENTERPRISES INC	0531.03
ROCKWOOD PARK	0222.01
ROCKWOOD POINTE	0214.00
ROCKY CREEK	P003.00
ROCKY CREEK ACRES	0533.04
ROCKY CREEK BUISNESS PARK	0547.03
ROCKYCHASE	0547.08
ROE RD. SHOPPING CENTER	0485.00
ROGER VALLEY HGTS	0543.04
ROGERS VALLEY HGTS	0543.04
ROLAND HGTS	0302.00
ROLANDO HILLS	0237.02
ROLLING ACRES	P003.00
ROLLING GREEN TRACT 2	0533.07
ROLLING HILLS	0631.09
ROLLING HILLS PHASE 3	0631.08
ROLLING MEADOWS ESTATES	0629.03
ROLLINGGREEN REAL EST	0533.04
ROLLINGWOOD	0555.01
ROLLINGWOOD	0555.02
ROPER AT PELHAM	0543.02
ROPER MEADOW	0531.08
ROPER MEADOW PH-TWO	0531.08
ROPER MOUNTAIN EST.	0533.08
ROPER MOUNTAIN EST.	0533.09
ROPER MOUNTAIN EST.	0533.10
ROPER MTN PLANATATION I&II	0539.02
ROPER MTN PLANTATION I-II	0539.02
ROPER MTN. PLANTATION PH.III	0539.02
ROSEDALE	P016.02
ROSEMAN HGTS	0384.00
ROSEMAN LORA	0483.00
ROSEMOND ACRES OR ESTATE	0543.02
ROSEMONT	0296.00
ROSEWALK	0479.00
ROSEWOOD ACRES & PARK	0538.03
ROSEWOOD MEADOWS	4 0633.06
ROSEWOOD MEADOWS PH 1 SH1&2	0633.06
ROSS CREEK ESTATES PH. I	0537.04
ROWLEY PLACE	0040.00
ROYAL HGTS	0159.00
ROYAL OAK	0397.00
RUSSELL HGTS	0238.01
RUSSELL'S PLACE	0618.06

SUBDIVISION LISTING	
NAME	SHEET
RUSSTON PLACE	0538.04
RUSSTON PLACE	053804
RUSTIC ESTATES	M006.01
RUTHERFORD PARK	0176.00
RUTLEDGE FOREST	0649.05
S I RANCHETTES	0542.02
S SQUARE	0260.00
S. I. RANCHETTES	0542.02
SADDLE CREEK PH 1	0537.20
SADDLE HORSE FARMS	0539.04
SADDLE RIDGE	0538.05
SADDLEHORN	4 0596.07
SADDLERS RIDGE	0575.10
SADDLERS RIDGE ADD PH-11	0575.10
SALEM COURT	B013.02
SALUDA BLUFFS SEC 3	0240.03
SALUDA BLUFFS SEC 4	0240.03
SALUDA COMMONS	4 B002.01
SALUDA DOWNS	B005.04
SALUDA HILLS	B005.04
SAMPSON VILLAGE	0153.00
SANIBEL OAKS	0567.03
SANS SOUCI HGTS	0439.00
SANS SOUCI HOUSING INC	0164.00
SAVANNAH	0554.04
SAWMILL PLANTATION	0502.02
SAXON TERRACE	0408.01
SCARSDALE MANOR	0300.00
SCHOOL HOUSE HILL	0663.01
SCHWIERS AT CLEVELAND	0202.00
SCHWIERS GARDENS	0202.00
SCOTT TOWERS	0091.01
SCOTTSWOOD	0543.11
SCOTTSWOOD PHASE 10A	0543.11
SCOTTSWOOD PH.9	0543.11
SCOTTSWOOD PHASE 10	0543.11
SCOTTSWOOD PHASE 4	0543.03
SCOTTSWOOD PHASE 6 & 7	0543.11
SEDGEFIELD PHASE 6	P013.01
SEDGEFIELD VILLAS	P013.01
SEVEN OAKS	T002.01
SHADOWLAWN	B012.00
SHADOWOOD	0596.02
SHADOWOOD SEC 1	0559.05
SHADOWOOD SEC 2	0542.02
SHADOWOOD SEC 3	0559.06
SHADY ACRES	0616.04
SHADY CREEK	P013.00
SHADY GROVE	0399.00
SHADY GROVE	0403.00
SHADY PINES	0514.11
SHADY PINES SEC I	0514.07
SHAMROCK ACRES	B004.01
SHANNON CREEK	0533.22
SHANNON FOREST	0533.01
SHANNON FOREST	0533.03
SHANNON TERRACE	0221.00
SHARON PARK	B008.03
SHARON PLACE	0539.18

SUBDIVISION LISTING	
NAME	SHEET
SHARON PLACE SEC 3	0539.20
SHAWN	0153.00
SHEFFIELD FOREST	T033.00
SHELBOURNE FARMS PH 1V	0525.05
SHELBOURNE FARMS PH 111	0525.06
SHELBURNE FARMS	0529.05
SHELBURNE FARMS PH V	44 0529.08
SHELBURNE FARMS PH VI	0529.06
SHELBURNE FARMS PH 1	0529.03
SHELLSTONE PARK	0557.00
SHERIDAN PLACE	0538.06
SHERMAN CORNER	B004.03
SHERMAN PARK	0373.00
SHERMAN PARK PH 2	0373.00
SHERWOOD FOREST	0526.01
SHERWOOD FOREST (PT)	0266.00
SHERWOOD TOWNHOUSES	G019.02
SHILOH ACRES	4 0520.01
SHILOH EST	0574.01
SHOPS AT WOODRUFF	0547.03
SHORT BRANCH TRAIL SH 1-2	0663.01
SHRINEWOOD	P009.02
SILVER CREEK	0679.04
SILVER RIDGE FARMS	4 T021.07
SILVER RIDGE PH II	T021.04
SILVER RIDGE PH IIB	T021.06
SILVER RIDGE PHASE I	T021.03
SILVER SHOALS	0524.01
SILVER SHOALS (PT)	0524.04
SILVERLEAF	0538.21
SILVERLEAF SEC 3	0538.19
SILVERLEAF SEC 6	0538.25
SILVERLEAF SEC 7	0538.26
SIMPSONVILLE AC	0306.00
SKYLAND ESTATES SEC 1	0629.04
SKYLAND PARK	0198.00
SKYLAND SPRINGS	4 0630.05
SKYVIEW EST	0523.02
SLATER-MARIETTA (PT)	0519.00
SLEEPY HOLLOW SPRINGS	P031.00
SMITHWOOD	0540.36
SMITHWOOD PH III	0540.36
SMITHWOOD PH-II	0540.36
SOCIETY HILL	0175.00
SOLLEY R F	0500.04
SOMERLEAF	0539.01
SOUTH CHEROKEE PARK	0218.00
SOUTH FOREST EST	0377.00
SOUTH FORTY	0615.05
SOUTH LEAGUE EST	0310.00
SOUTH LEAGUE EST	0377.00
SOUTH PARK SEC THREE	0609.04
SOUTH TYGER ESTATES	0536.03
SOUTHCHASE	0335.00
SOUTHCREEK	0486.00
SOUTHCREEK PH.2 SEC.1	0486.00
SOUTHERN OAKS PLANTATION	0306.00
SOUTHKEE	0649.05
SOUTHRIDGE BUSINESS	M002.01

21

SUBDIVISION LISTING		
NAME		SHEET
SOUTHWOOD AC		0415.00
SPARROWS POINT PH 2 SEC 1		0548.35
SPARROWS POINT PH 2 SEC 2		0548.35
SPARROWS POINT PH 2 SEC 2		0548.35
SPARROWS POINT PH-1 SH-3		0548.29
SPARROWS POINTE PH 1		0548.28
SPARTAN PLACE		0538.22
SPAULDING FARM PHASE 6B		0531.07
SPAULDING FARM PHASE 7		0531.07
SPAULDING FARM PH 1-B		0539.21
SPAULDING FARM PH. 2		0539.22
SPAULDING FARM PH. 3		0531.07
SPAULDING FARM PH-8		0531.07
SPAULDING FARM PHASE 6A		0531.07
SPAULDING FARM SH 1&2 PH1-A		0539.03
SPAULDING FARMS PH.4&5		0531.07
SPRAYBERRY PROPERTY		WG01.01
SPRING CROSSING		0535.13
SPRING CROSSING PH 2		0535.14
SPRING FOREST		0543.05
SPRING FOREST AT BUTLER		0543.12
SPRING FORREST		0278.00
SPRING RIDGE SEC 1&2	3	T009.09
SPRING VALLEY		0277.01
SPRING VIEW		0399.00
SPRINGBROOK TERRACE		WG05.00
SPRINGFIELD		0503.04
SPRINGFIELD FARM		0596.02
SPRINGFIELD FARMS		0596.05
SPRINGFOREST EST		0542.02
SPRINGS COURT M.H. EST.		0231.00
SPRINGS STATION		B009.03
SPRINGS STATION PH 2		B009.03
SPRINGS STATION PH 3		B009.03
SPROUSE FARM		0568.08
SPROUSE LANE		0568.01
SQUIRES CREEK PHASE THREE		0548.21
SQUIRES CREEK PHASE 1		0548.01
SRATFORD SEC I-II-III		B015.00
ST JAMES PLACE		P016.02
ST JAMES PLACE	4	0534.35
ST MARKS MANOR		T008.00
ST. CHARLES PLACE		0538.07
STALLING WOODS ESTATES		0244.00
STANDING SPRINGS EST. (3)		0574.19
STANDING SPRINGS ESTATES		0574.20
STANDING SPRINGS IND. PK		0573.01
STANDING SPRINGS SEC 2		0574.02
STANDING SPRINGS SEC.2		0574.18
STANDING SPRINGS SEC-5		0574.20
STANDING SPRINGS SH 1&2		0574.17
STARSDALE MANOR		0450.00
STAUTON HGTS		0248.00
STAUTON PLACE		0252.00
STEEPLECHASE	40	0559.10
STEPHENSON HARRY R JR.		P038.00
STERLING COLLEGE PARK		0112.00
STOCKTON ROAD FARMS		0569.02
STONE CREEK		P023.04

SUBDIVISION LISTING		
NAME		SHEET
STONE EST		0184.00
STONE GLEN		0275.01
STONE HOLLOW		0204.00
STONE LAKE HGTS SEC 2		0274.02
STONE LAKE HGTS SEC 3		0274.01
STONE LAND CO		0035.00
STONE MEADOW ESTATES		0562.06
STONE RIDGE		0464.00
STONEBRIDGE PH 1		0298.00
STONEBRIDGE PH 3		0298.00
STONEBROOK FARM PH 1		0530.17
STONEBROOK FARM PH 2A		0533.02
STONEBROOK FARM PH 4		0533.02
STONEGATE ESTATES	4	0562.08
STONEHAVEN PH-I SEC 2		0548.15
STONEHAVEN PHASE FOUR		0548.24
STONEHAVEN ADD PH-5		0548.24
STONEHAVEN PH 7A	4	0542.22
STONEHAVEN PH 7B		0542.25
STONEHAVEN PH 8B		0542.19
STONEHAVEN PH.II SH.II		0548.15
STONEHAVEN PH.2 SH.1		0548.17
STONEHAVEN PH-I SEC I		0548.15
STONEHAVEN PH-2 SEC.2		0548.15
STONEHAVEN PH-5 SEC 1		0548.24
STONEHAVEN VI		0539.01
STONERIDGE		0464.00
STONEWALL ACRES		0631.04
STONEWOOD		0354.01
STONEWYCK		0542.23
STONEWYCK PH II	4	0542.23
STONEWYCK PH III		0542.23
STONEY CREEK I-II		0574.01
STRATFORD FOREST		0473.00
STRATFORD POINTE		0507.04
STRATFORD SEC 3		B015.00
STRATHMORE		0534.02
STRATTON PLACE		0543.10
SUGAR CREEK		0279.03
SUGAR CREEK		0538.12
SUGAR CREEK IV SHT 1 & 2		0538.29
SUGAR CREEK MAP I-I-III		0534.06
SUGAR CREEK MAP 1 SEC 3		0534.10
SUGAR CREEK MAP 2 SEC 3		0534.11
SUGAR CREEK MAP 3 SEC 3		0534.11
SUGAR CREEK MAP 4 SEC 2		0538.17
SUGAR CREEK SEC I		0534.03
SUGAR CREEK VILLAS		0534.07
SUGAR MILL		0534.13
SUGAR MILL SHEET 2 OF 2		0534.14
SUMMER GREEN		0597.02
SUMMER GREEN SEC 2 PH 2		0597.02
SUMMER GREEN SEC 2 PH 3		0597.02
SUMMER GREEN SEC2 PH4	44	0597.02
SUMMER PLACE		0597.02
SUMMER STONE TOWNES		M002.01
SUMMER VALLEY		T019.00
SUMMER WOODS		M004.06
SUMMERFIELD PH 1	43	0542.24

SUBDIVISION LISTING		
NAME		SHEET
SUMMERFIELD PH 2	4	0542.27
SUMMERPLACE		0540.26
SUMMERSETT PLACE		0465.00
SUMMERSETT PLACE		0465.02
SUMMERSETT PLACE PH II		0465.02
SUMMERSETT VILLAS		0466.00
SUMMERSIDE @ ROLLING GREEN		0533.19
SUMMERSIDE @ ROLLING GREEN SEC		0533.20
SUMMERSIDE @ ROLLING GREEN SEC		0533.20
SUMMERWALK PH 3 SEC1		0548.33
SUMMERWALK PH 3 SEC 2		0548.33
SUMMERWALK PH 4		0548.41
SUMMERWALK PH-1		0548.27
SUMMERWALK PH-2		0548.27
SUMMIT BUILDERS OF G'VILLE		0461.00
SUMMITT @ PELHAM SPRINGS		0279.09
SUMMITT PLACE		0185.01
SUMMITT VIEW		0130.00
SUMMITT-THE		0463.00
SUMTER ESTATES	4	B011.00
SUMTER ESTATES PH 2		B011.01
SUN BRIAR SOLOR HEATED HOME		0373.00
SUNBELT CENTRE PHASE IB		0407.00
SUNBELT PARK		0534.01
SUNBELT PARK REV. SEC.2		0530.13
SUNLIGHT HEIGHTS		0640.01
SUNNY AC		0496.00
SUNNY AC (BEREA)		B013.04
SUNNY SLOPE (BLOCK B)		0135.00
SUNNY SLOPE SEC I		0506.08
SUNNY SLOPE SEC III		0506.10
SUNNY SLOPE SEC IV		0506.09
SUNNYBROOK PH 1		0574.25
SUNNYMEDE		0108.00
SUNRISE ACRES		0501.03
SUNRISE CIRCLE		0215.00
SUNRISE TERRACE		T034.00
SUNSET FOREST		M007.06
SUNSET FOREST CONDOS		M007.03
SUNSET FOREST PH I & II		M007.06
SUNSET HGTS		0337.00
SUNSET HGTS. (MAULDIN)		M008.01
SUNSET HILLS		0221.00
SUNSET VALLEY		0687.06
SUNSET VIEW		B003.01
SUNVIEW TOWNHOMES		M007.06
SUPER HWY HOMESITES		P015.03
SUPREME FOREST		0252.00
SUTTON PLACE		0539.10
SWANSGATE		0220.00
SWANSON CT		0179.00
SWEET WATER ACRES	4	0578.02
SWEETBRIAR		0535.03
SWEETWATER POINT		0649.09
SWOFFORD WAYNE		0525.05
SYCAMORE RIDGE PH 2		0560.07
SYCAMORE RIDGE PH 3		0560.07
SYLVAN HILLS		0365.00
SYLVAN MANOR		0498.03

SUBDIVISION LISTING	
NAME	SHEET
TALL PINES EST	0550.03
TALL PINES PH 1	0563.01
TANGLEWOOD	0240.01
TANIERE RIDGE	0573.02
TANNER'S MILL PH II	0539.28
TANNER'S MILL PH 1	0539.28
TANNER'S MILL PH 3	0539.30
TANNER'S MILL PH 4	4 0539.30
TANNETTE ESTATES	0506.06
TAR AC	0413.01
TARRANT HGTS	0609.01
TAYLOR ACRES	0537.05
TAYLOR HGTS	T027.02
TAYLOR RICHARD JR	0537.12
TAYLORS EST	0594.02
TAYLORS LANDING	0632.01
TERRA COURT	0540.02
TERRA CREEK COURT	0541.02
TERRA LAKE	0540.02
TERRA OAKS	0540.02
TERRA PINES EST	0538.01
TERRA WOODS	0540.33
TERRACE AC	0559.01
TERRACE GARDENS	0538.06
TERRACE VIEW	0102.00
TERRE BOONE	B004.03
TERRY COURT	0384.00
TERRY L. AYERS	0539.01
TERRYDALE (HENDERSON FOR.)	0263.01
TETON FOREST	0535.01
THE ARBORS	0539.03
THE BROOKS @ AUTUMN WOODS PHA1	0575.21
THE CLIFFS AT GLASSY E	0638.03
THE CLIFFS AT GLASSY SO.	0638.09
THE CLIFFS AT GLASSY TR.8&9	0638.07
THE CORNERS AT ROPER MOUNTAIN	0540.01
THE EXCHANGE	0543.02
THE GARDENS PH.6 SEC.2	0534.26
THE GREENS AT ROCKY CREEK PH-2	0539.02
THE GROVE @ PLANTERS ROW	M007.02
THE GROVE PH 4-B	M007.02
THE GROVE PH 4-C	M007.02
THE GROVE PH 4-D	M007.02
THE GROVES PH IV-A	M007.02
THE GROVES PH 2	M007.02
THE GROVES PH 3	M007.02
THE MAGNOLIAS	0560.06
THE MAGNOLIAS PH 4	0560.06
THE MAGNOLIAS PH 5	0560.06
THE MAGNOLIAS PH 6	4 0560.06
THE MAGNOLIAS PH 7	4 0560.06
THE MEADOWS	T031.00
THE OAKS PHASE X SEC II	P023.03
THE POINT	0547.01
THE POINT PH 2	0547.01
THE SHOALS	0585.05
THE VILLAGE AT CLIFFS	0638.12
THE VILLAGE AT CLIFFS	0638.13
THE VINEYARD @ PLANTERS ROW P	M007.02

SUBDIVISION LISTING	
NAME	SHEET
THE VINEYARDS @ NORTH MAIN	0177.01
THE WOODLANDS OF CLEVELAND	0669.02
THE WOODS AT BONNIE BRAE	0413.02
THE WOODS AT PARKINS MILL	M015.07
THOMAS E ERVIN	0505.01
THOMAS POINTE	P036.00
THORN RIDGE PH 1	0605.04
THORN RIDGE PH 2 & 3	0605.04
THORNBLADE (THE GARDENS)	0534.26
THORNBLADE (ENCLAVE)	0534.19
THORNBLADE CROSSING PH IX	0534.34
THORNBLADE CROSSING PH X	0534.34
THORNBLADE CROSSING PH 1	0534.32
THORNBLADE CROSSING PH 2	3 0534.32
THORNBLADE CROSSING PH 3	0534.32
THORNBLADE CROSSING PH 4 & 5	0534.32
THORNBLADE CROSSING PH 6	0534.32
THORNBLADE CROSSING PH 7	0534.32
THORNBLADE CROSSING PH 8	0534.34
THORNBLADE CROSSING PH 8	4 0534.34
THORNBLADE CROSSING XII	0534.34
THORNBLADE CROSSING XIII	0534.34
THORNBLADE PH.5	0533.16
THORNBLADE PHASE 1	0534.17
THORNBLADE PHASE 2	0534.18
THORNBLADE PHASE 3	0534.21
THORNBLADE PHASE 4	0534.23
THORNBLADE-THE BATTERY	0534.36
THORNHILL PLANTATION	0534.30
THORNTON HALL	0176.01
THORNWOOD AC	P016.01
THREE OAKS	0568.04
THURSTON CORNER	0641.05
THURSTON PLACE	0640.11
TILLMAN COURT	M009.03
TIMBER CREEK	T031.00
TIMBER RIDGE PH I-II	0538.03
TIMBER TRACE PH 2	0279.00
TIMBERLAKE	0277.00
TIMBERWALK	4 0559.11
TIMBERWALK PH IV	0559.11
TIMBERWALK PH3	4 0559.11
TIMMONS WM R JR PROP	0609.08
TOMPKINS VIEW	0329.01
TOWN PARK	0541.00
TOWNES @ GLENLEA PH 1	B008.06
TOWNES @ WOODRUFF PARK	0548.40
TOWNES SQUARE SEC.2	0006.00
TOWNES SQUARE 6	0541.00
TOWNHOMES @ THE GROVE	M014.03
TOWNS @ GLENLEA PH 2	B008.08
TOWNS @ GLENLEA PH1	4 B008.08
TRAILS NORTH	0655.03
TRAILS NORTH SEC 4	0655.03
TRAILS NORTH SEC-ONE	0655.03
TRAMMELL HGTS	0243.00
TRAMMELL MTN.	0661.05
TRAVELERS GATE	0506.04
TRAVELERS RIDGE1	4 0505.10
TRAXLER PARK	0206.00

SUBDIVISION LISTING	
NAME	SHEET
TREATY POINTE	0564.02
TRENTWOOD	0542.04
TROLLINGWOOD	0595.03
TROLLINGWOOD SEC 3 SH 1 & 2	0595.03
TROTTER'S RIDGE	0548.32
TROUT ESTATE	0583.01
TRYLAND	G019.00
TUCKER WILLIAM THAD	0242.03
TUGALOO FARMS	0644.01
TUSCAN WOODS PH 1	0538.40
TUSCAN WOODS PH2	4 0538.40
TWELVE OAKS	0495.00
TWELVE OAKS CONDOS	0277.00
TWIN CREEK COVE	0540.08
TWIN LAKE	0609.08
UNION BLEACHERY	0156.00
UNION BLEACHERY (PT)	0157.00
UNIVERSITY HGTS & CIR	0281.00
UNIVERSITY PARK	0274.02
UNIVERSITY PARK	0274.04
UNIVERSITY PLACE	0431.02
UNIVERSITY RIDGE CONDO	0068.00
UP COUNTRY COTTAGE	G019.01
VALEDALE	0109.00
VALENCIA EST	WG06.03
VALLEY CREEK PHASE I	G008.00
VALLEY CREEK PH III	4 G008.00
VALLEY CREEK PH 2	G008.00
VALLEY CREEK PH 2	G008.00
VALLEY CREEK PHASE 1	G008.00
VALLEY DALE	0109.00
VALLEY HAVEN	0537.03
VALLEY OAKS	0480.01
VALLEY VIEW PH 3	4 0656.03
VALLEY VIEW PH1	0656.04
VALLEY VIEW SH 1 OF 2	0650.06
VALLEY VIEW SH 2 OF 2	0650.07
VALLEYBROOK (CRKWD)	0602.04
VARDY HGTS	0123.00
VARDY MED. CT	0081.00
VARDY VALE	0243.00
VARINA RUTH GRANGER	WG06.03
VAUGHN HGTS	0156.00
VAUGHNS AT EAST NORTH ST	0540.03
VERDAE MARKETFAIR ASSOC.	0273.00
VERDIN EST	0290.01
VERNER HGTS	0156.00
VERNER SPRINGS SEC I-II	0155.00
VICTORY HGTS	0266.00
VICTORY-MONAGHAN MILL	0142.00
VIEW POINT (PLACE)	0133.00
VIEW POINT AC	0560.02
VILLAGE	0585.05
VILLAGE @ GLENLEA PH 1	B008.06
VILLAGE @ GLENLEA PH2	B008.07
VILLAGE @ THORNBLADE	0534.39
VILLAGE AT THE CLIFFS	0638.15
VILLAGE D.W.	B010.00
VILLAGE INN	0358.00

22

SUBDIVISION LISTING		
NAME		SHEET
VILLAGE TOWNHOUSES		G018.00
VILLAGGIO DI MONTEBELLO		P030.00
VILLAGGIO DI MONTEBELLO PH 6B		P030.00
VILLAGGIO DI MONTEBELLO PH 6E		P030.00
VILLAS AT THORNBLADE		0534.01
VILLAS AT THORNBLADE		0534.27
VILLAS ON GREEN		0525.07
VILLAS ON GREEN (PT)		0525.08
VINEYARD @ PLANTERS ROW PH 2-A		M007.02
VINEYARD @ PLANTERS ROW PH 3-A		M007.02
VIOLA COMMUNITY		0011.01
VIOLA COMMUNITY PH 1		0011.01
VIOLA COMMUNITY PH 1 SEC 3		0011.01
VISTA HILLS		0189.01
W V WALDROP ESTATES		0512.01
WACHOVIA FOREST		WG01.01
WADE HAMPTON GARDENS		P012.00
WADE HAMPTON GARDENS (PT)		P014.01
WADE HAMPTON HGTS		P015.03
WADE HAMPTON TERRACE		P015.10
WAGON CREEK		0318.04
WALDEN POND		0538.16
WALDEN WOODS		0567.02
WALDREPS ACRES		0594.02
WALKER ESTATES		0539.13
WALKER HILL VIEW		0604.06
WALKERS CROSSING		0539.13
WALL INTERSTATE PARK		M011.01
WARE PLACE		0604.01
WAREHOUSE PARK SEC 2		M008.04
WARREN COURT		0298.00
WARRENTON PH IIB	4	0539.38
WARRENTON PH IIC	4	0539.41
WARRENTON PH 1	41-X	0539.34
WARRENTON PH 11A		0539.37
WASHINGTON CT APTS		0067.07
WASHINGTON HGTS		0176.00
WASHINGTON HGTS (CITY)		0095.00
WASHINGTON HGTS (PT)		0631.01
WASHINGTON PARK		0067.02
WASHINGTON PARK EAST		0048.00
WASSON WAY		0568.03
WATERFORD PARK PH XX	4	0533.23
WATERFORD PARK PH XXII		0533.23
WATERFORD PARK PH XXIII		0533.23
WATERFORD PARK PH XXV		0533.23
WATERFORD PARK PH 1		0533.23
WATERFORD PARK PH 2		0533.23
WATERFORD PARK PH 3		0533.23
WATERFORD PARK PH 4		0533.23
WATERFORD PARK PH 5		0533.23
WATERS EDGE		0642.04
WATERS EDGE PHII	4	0642.04
WATERS GROVE PH1	46	0640.03
WATERTON PH 1B		0331.01
WATERTON PH 2		0331.01
WATERTON PH 3A	38-	0566.06
WATERTON PH-1A		0331.01
WATKINS ESTATES		0547.03

SUBDIVISION LISTING		
NAME		SHEET
WATSON CROSSING		0484.01
WATSON ORCHARD		0543.03
WAVERLY HALL	4	0542.26
WAXFORD ESTATES PH 2		0539.29
WAXFORD ESTATES PH-1		0539.01
WEAST DAVID CARROLL		0520.01
WEATHERSTONE PH 1 SEC 1	46	0575.22
WEBBINGTON		0548.37
WEBLEIGH INC		0541.01
WEDGEFIELD		0539.06
WEDGEFIELD SECII&IV		0539.10
WEDGEFIELD VI		0539.10
WEDGEWOOD PLACE		0525.03
WEEHAWKIN HILL		P003.00
WELCOME AC		0242.02
WELCOME PLAZA		0249.00
WELCOME VIEW		0241.00
WELLINGTON GREEN		P016.03
WELLINGTON GREEN (PT)		0541.04
WEMBERLY WAY		0318.03
WEMBERLY WAY (SEC. 3)		0318.03
WENDY LANE		0560.04
WENWOOD TOWNS		M011.03
WEST ACRES		0631.05
WEST BRANDON PLACE		0117.00
WEST BRANDON PLACE PH.2		0117.00
WEST CROFTAIR AC		0183.02
WEST G-VILLE HOUSING PROJECT		0076.01
WEST GEORGIA HGTS		0574.06
WEST OAKS		B006.00
WEST OAKS SEC.2		B006.00
WEST POINTE PARK		M008.01
WEST VIEW		0117.00
WESTCLIFFE		B002.01
WESTERLY HGTS		0340.00
WESTERN HILLS		B008.02
WESTMINISTER VILLAGE		0540.03
WESTVIEW	45	0631.15
WESTWOOD SEC 1		0574.06
WESTWOOD SEC 2		0574.07
WESTWOOD SEC 3		0574.08
WESTWOOD SEC 4		0574.08
WESTWOOD SEC 5		0574.10
WESTWOOD SEC 6		0574.13
WESTWOOD SOUTH		0574.15
WESTWOOD SOUTH SEC 2		0574.16
WESTWOOD TERRACE		B011.00
WEXFORD		0486.01
WEXFORD PH.2		0486.01
WHIPPORWILL DEV CO		0555.04
WHIPPORWILL DEV CO		0555.05
WHIPPORWILL HILLS		P024.00
WHISPER WALK PH 1		0328.00
WHISPERING OAKS		M002.02
WHISPERING PINES		0615.04
WHITE AC		0554.01
WHITE HORSE HGTS		B013.03
WHITE HORSE MANOR		B013.03
WHITE HORSE RD IND PARK		WG02.01

SUBDIVISION LISTING		
NAME		SHEET
WHITE MEADOW PH 1	4	0559.12
WHITE MEADOW PH 2		0559.12
WHITE OAK		0275.00
WHITE OAK HILLS		B004.06
WHITE OAK RIDGE		0486.02
WHITE PINES		P016.01
WILDAIR EST		P014.00
WILDAIRE-MERRY OAKS		T031.02
WILDAIRE-MERRY OAKS III		P014.03
WILDROSE PLACE		B008.02
WILDROSE PLACE PH 2		B008.02
WILDWOOD		T021.00
WILDWOOD AC		0189.02
WILLIAMS AT NORTH		0046.00
WILLIAMS J FRANK		B006.00
WILLIAMS PROPERTY		0618.01
WILLIAMSBURG @ BOTANY WDS		P015.14
WILLIAMSBURG EST		0630.04
WILLOW BROOK		0505.09
WILLOW POND		0601.02
WILLOW TRACE		T006.00
WILLOW TRACE PH II	4	T006.00
WILLOW TRACE PH 1B		T006.00
WILSON AC		G012.00
WILTON OAKS		0010.00
WINDERMERE		0468.00
WINDFIELD HGTS		0267.00
WINDFIELD HGTS		0370.00
WINDGATE SEC I		0547.07
WINDOVER		0568.06
WINDSONG		0373.00
WINDSOR FOREST II PH II		0548.45
WINDSOR FOREST II PH 4		0548.45
WINDSOR FOREST PH 1		0548.38
WINDSOR FOREST PH 2		0548.39
WINDSOR FOREST PH 3		0548.43
WINDSOR OAKS		T033.01
WINDSOR PARK		M009.02
WINDSTONE		0540.01
WINDTREE		0500.07
WINDWARD HILLS		0633.04
WINN STREET PROJECT		0021.00
WINTERBERRY CT		0269.00
WINTERWOOD PH1 SEC1		0610.13
WOBURN CT		T019.00
WOLFE AC		G005.00
WONDERLAND RANGE		0669.01
WOOD BRIDGE PH 1		T020.02
WOOD BRIDGE PH 2		T020.02
WOOD CIRCLE		T033.00
WOOD CREEK		M008.03
WOOD CREEK		M008.05
WOOD HARBOR		0538.04
WOOD HEIGHTS		0246.00
WOOD-ROW		T020.00
WOODALL		0542.06
WOODBERRY		0540.18
WOODBRIER CT		B013.03
WOODCLIFF		0300.00

SUBDIVISION LISTING	
NAME	SHEET
WOODCREST	0300.00
WOODFERN ESTATES INC	0588.01
WOODFIELDS	0369.00
WOODFIELDS HGTS (PT)	0360.00
WOODFIELDS HGTS	0359.00
WOODFOREST	0549.01
WOODGREEN PHASE TWO	0562.03
WOODGREEN PH.1	0562.03
WOODGREEN PH-3	0562.04
WOODGREEN PH1	0562.03
WOODHARBOR	0538.04
WOODHAVEN	0594.04
WOODHEDGE SEC I	M006.02
WOODINGTON	0542.15
WOODLAND HGTS	0360.00
WOODLAND HGTS	0532.00
WOODLAND HILL	P015.07
WOODLAND VILLAGE	0298.00
WOODLANDS	P011.01
WOODLANDS SH 1 SEC II	0525.11
WOODLANDS SH 1 SEC 1	0525.11
WOODLANDS SH 2 SEC 1	0525.12
WOODMERE	0540.01
WOODMONT ACRES	0602.02
WOODMONT EST	0595.01
WOODRUFF LAKE PH 2A	0548.31
WOODRUFF LAKE PH-1	0548.31
WOODRUFF LAKE PH 2B	0548.31
WOODRUFF OAKS PARK	0547.01
WOODRUFF RD. HGTS	0550.02
WOODS	0501.04
WOODS @ BONNIE BRAE PH 3	0413.04
WOODS AT PARKINS	M015.07
WOODSIDE	0533.11
WOODSIDE (S'VILLE)	0324.00
WOODSIDE (G'VILLE)	533.11-
WOODSIDE MILLS (FOUNTAIN)	0345.00
WOODSIDE VILLAGE	0345.00
WOODVILLE HGTS	0127.00
WOODVILLE HGTS (PT)	0128.00
WOODWIND RIDGE	0631.12
WOODWIND TOWNHOUSES	M004.07
WOODWIND TOWNHOUSES	M004.08
WOODWIND TOWNHOUSES	M004.09
WOODWIND TOWNHOUSES IV	M004.04
WYNDHAM PLACE	0290.03
WYNDHAM PLACE PH III	0290.03
WYNDHAM PLACE PH VI	0290.03
WYNDHAM PLACE PH VII	0290.03
WYNDHAM PLACE PH VIII	0290.03
WYNDHAM PLACE PH X	0290.03
WYNDHAM PLACE PH XI	4 0290.03
WYNDHAM PLACE PH XII	4 0290.03
WYNDHAM PLACE PH 5	4 0290.03
WYNETTE EST	WG05.00
YORK TOWN	0279.04
YOWN EST	0242.01
101 NORTH	0634.01
1200 PELHAM	0540.25

SUBDIVISION LISTING	
NAME	SHEET
1200 PELHAM	0540.34
1200 PELHAM SEC III	0540.34
400 NORTH MAIN CONDOMINIUMS	0033.00
800 EAST WASHINGTON ST	45 0065.00

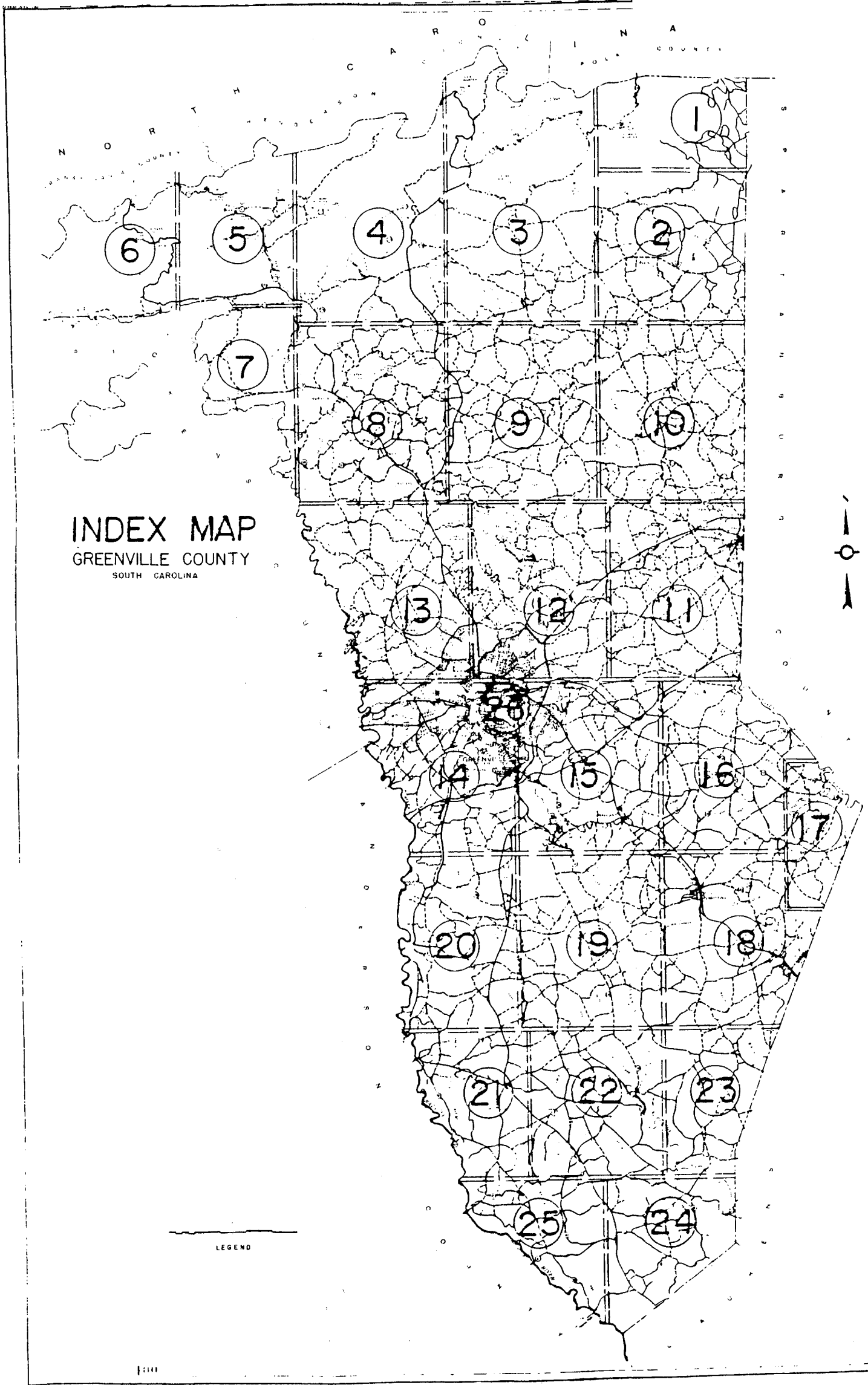
DRAWING NUMBER

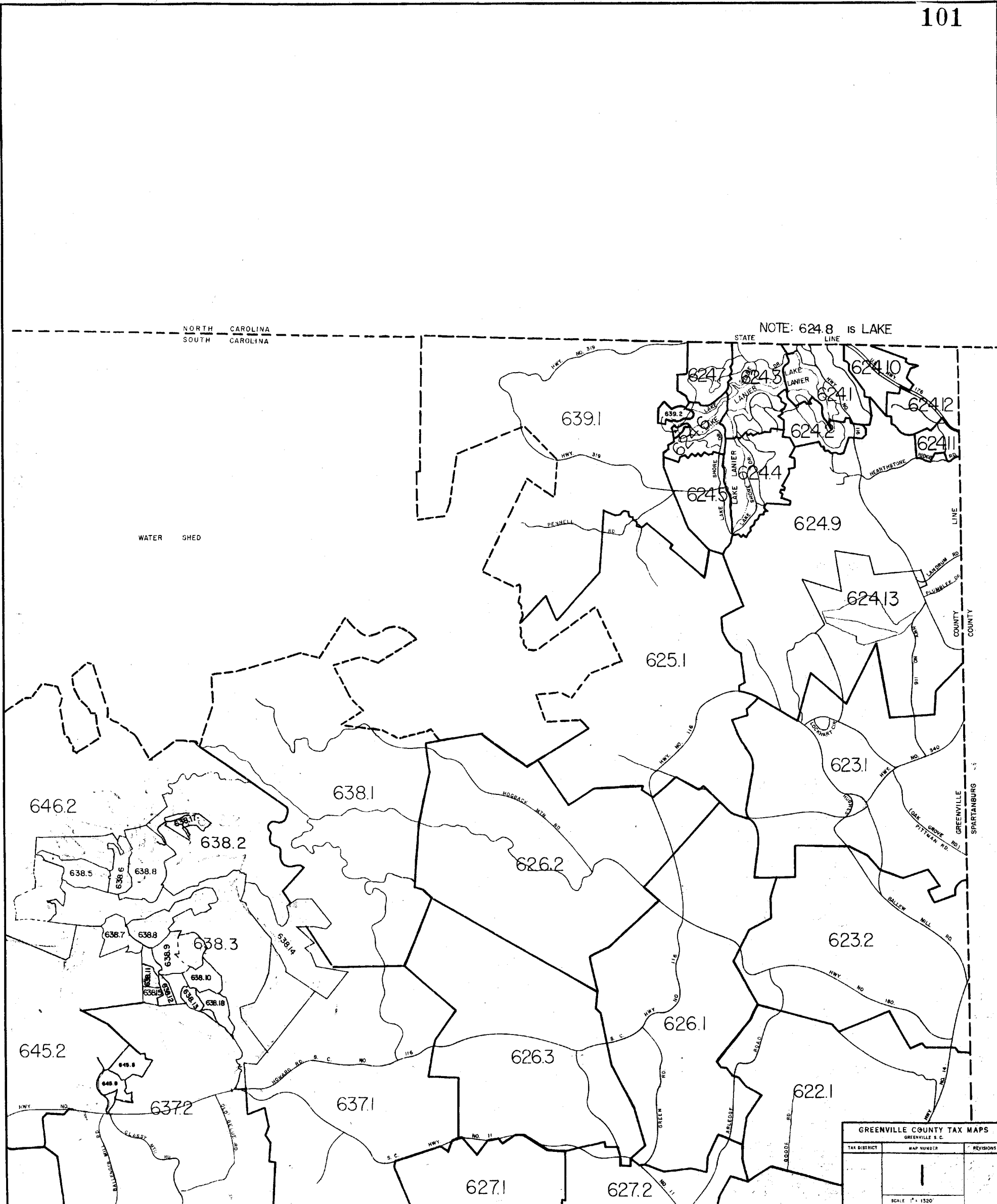
Index Map

DF

JCF

GAM xbr





NOTE: 624.8 is LAKE

NORTH CAROLINA
SOUTH CAROLINA

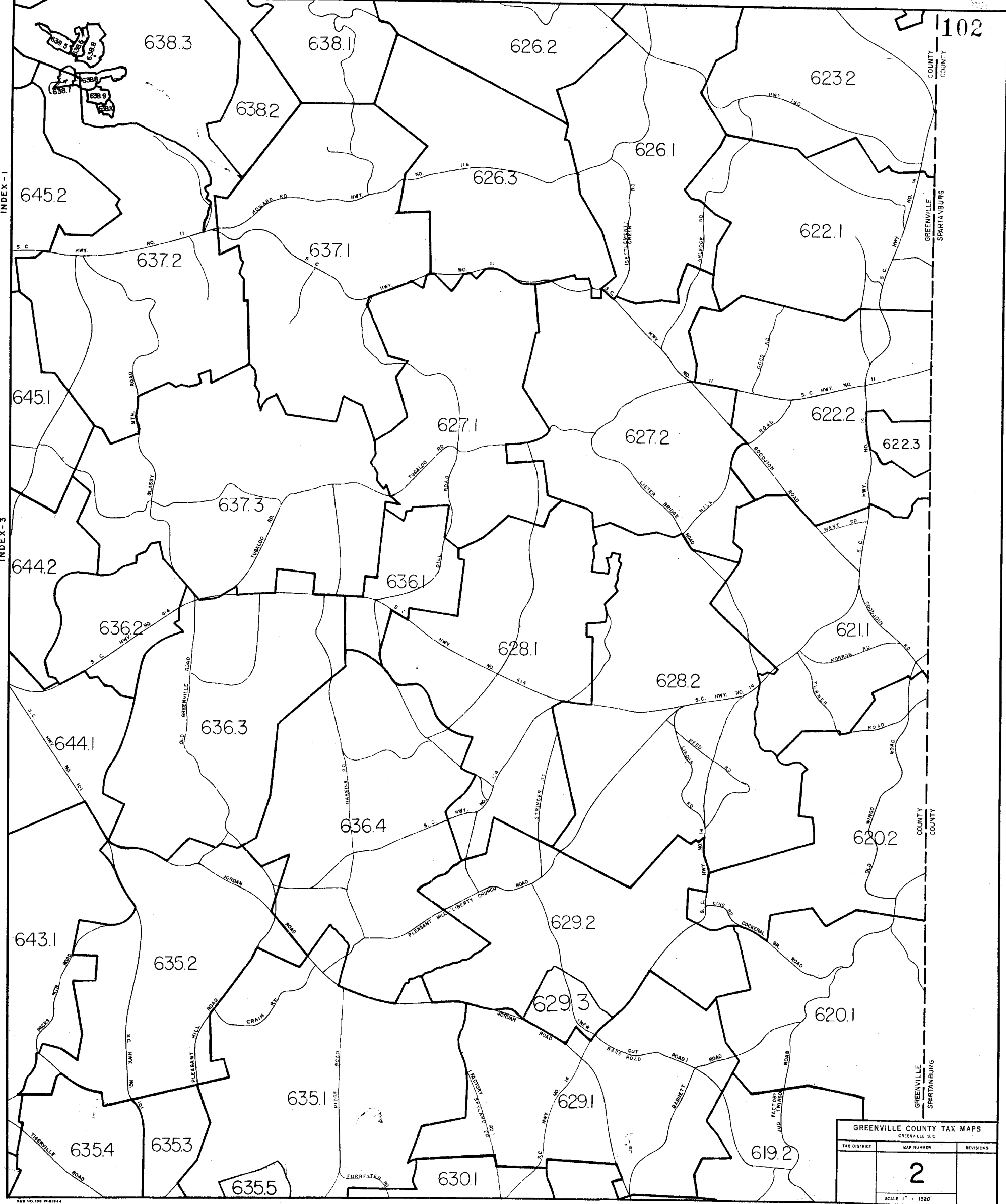
WATER SHED

GREENVILLE COUNTY TAX MAPS		
TAX DISTRICT	MAP NUMBER	REVISIONS
	1	

SCALE 1" = 1520'

INDEX-1

INDEX-3



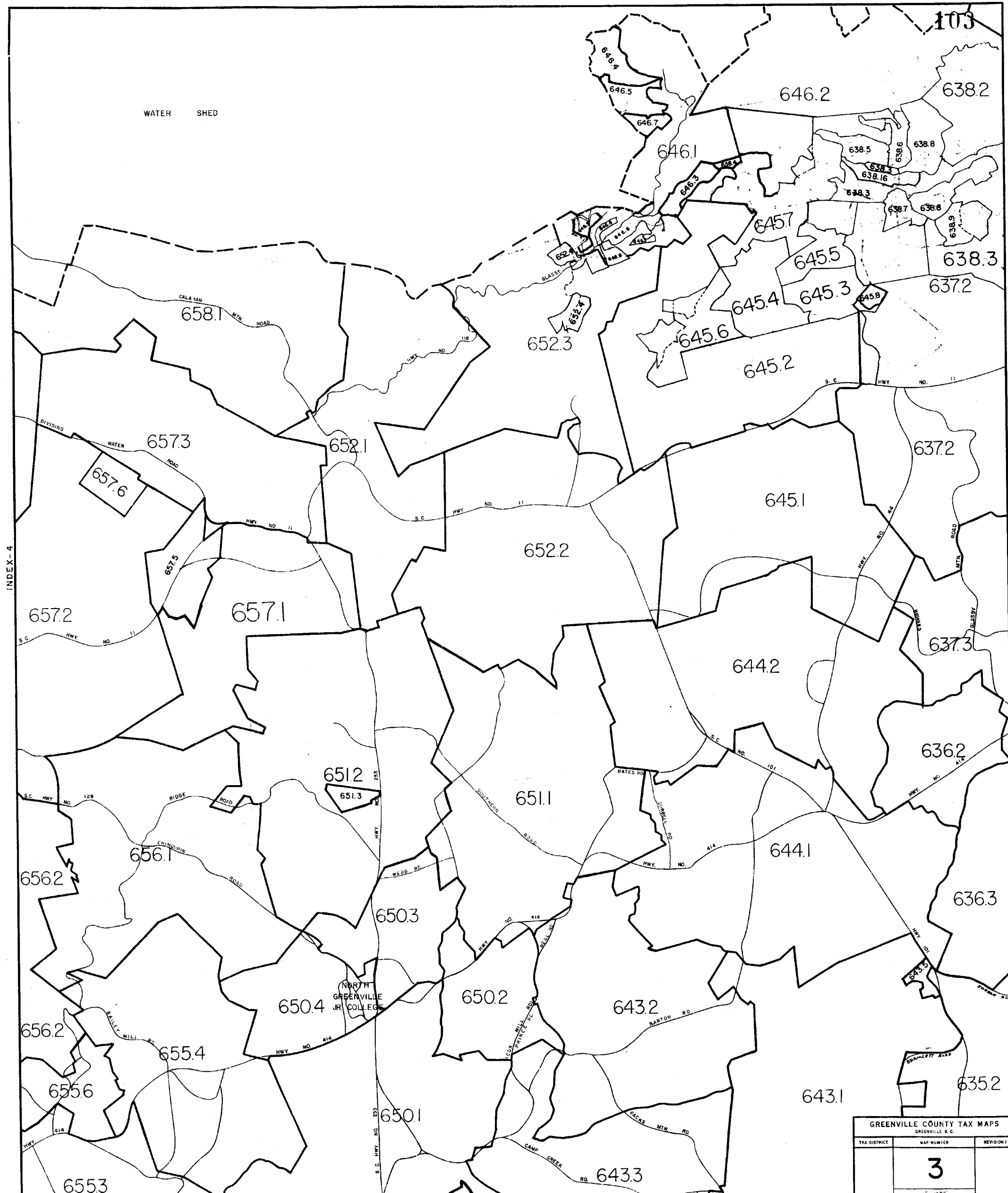
GREENVILLE COUNTY TAX MAPS		
GREENVILLE S.C.		
TAX DISTRICT	MAP NUMBER	REVISIONS
	2	
SCALE 1" = 1320'		

REORDER BY NUMBER 075AR

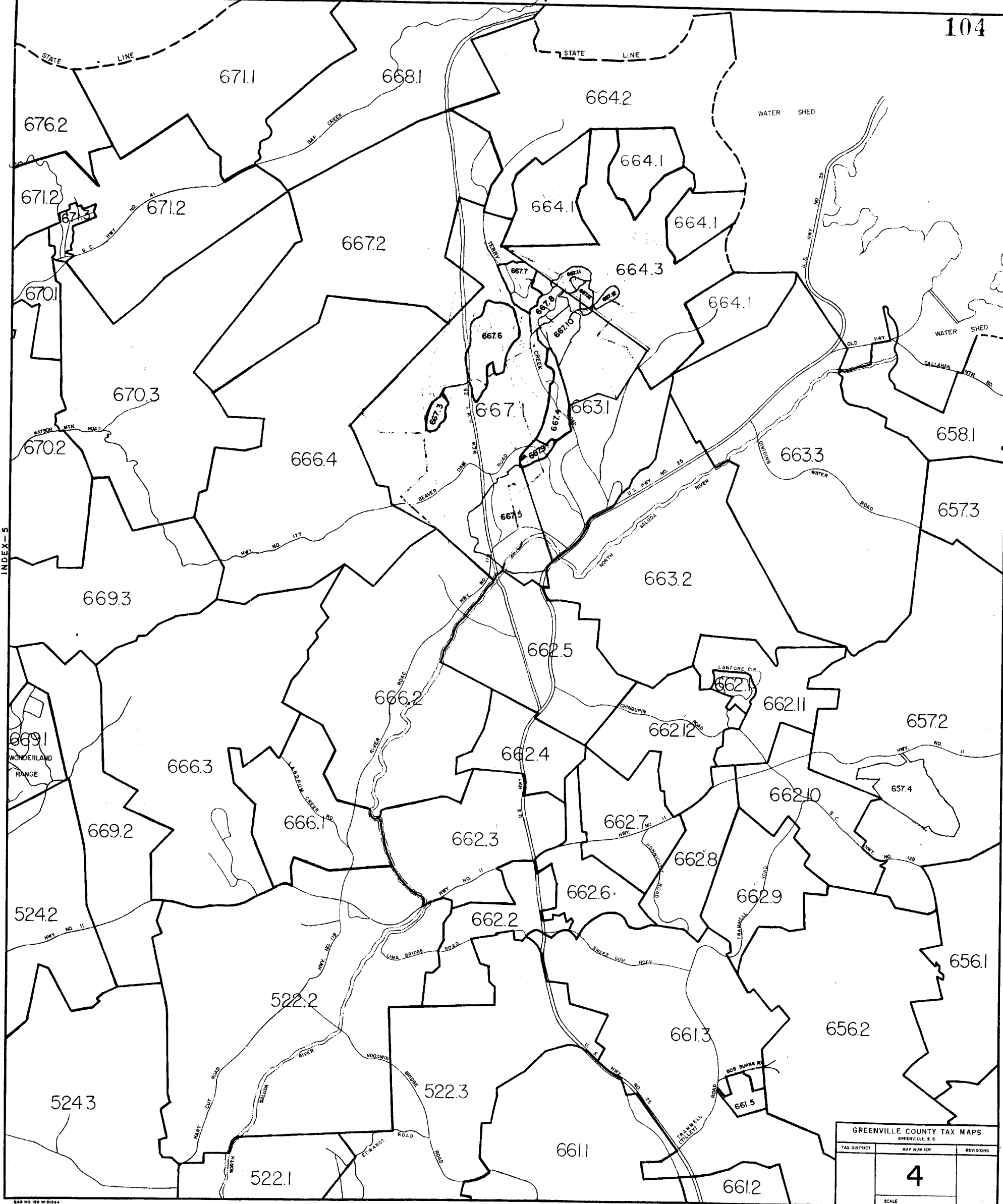
REORDER BY NUMBER 075AR

REORDER BY NUMBER 075AR

REORDER BY NUMBER 075AR



GREENVILLE COUNTY TAX MAPS GREENVILLE S.C.		
TAX DISTRICT	MAP NUMBER	REVISION
	3	
SCALE 1" = 1500'		



INDEX-5

INDEX-3

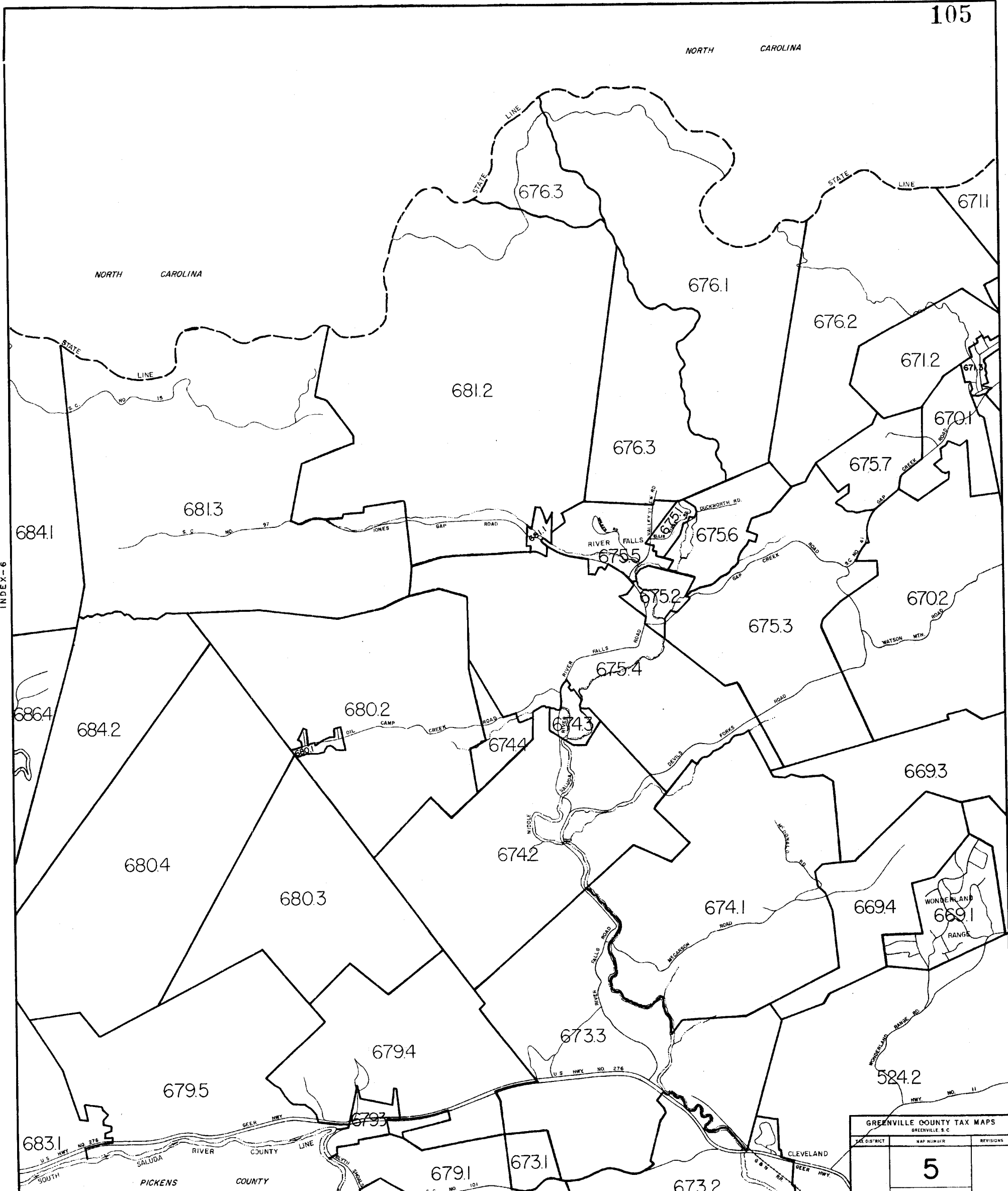
GREENVILLE COUNTY TAX MAPS		
GREENVILLE, S.C.		
TAX DISTRICT	MAP NUMBER	REVISIONS
4	4	
SCALE		

INDEX-8

BAR NO. 159 W 91344

NORTH CAROLINA

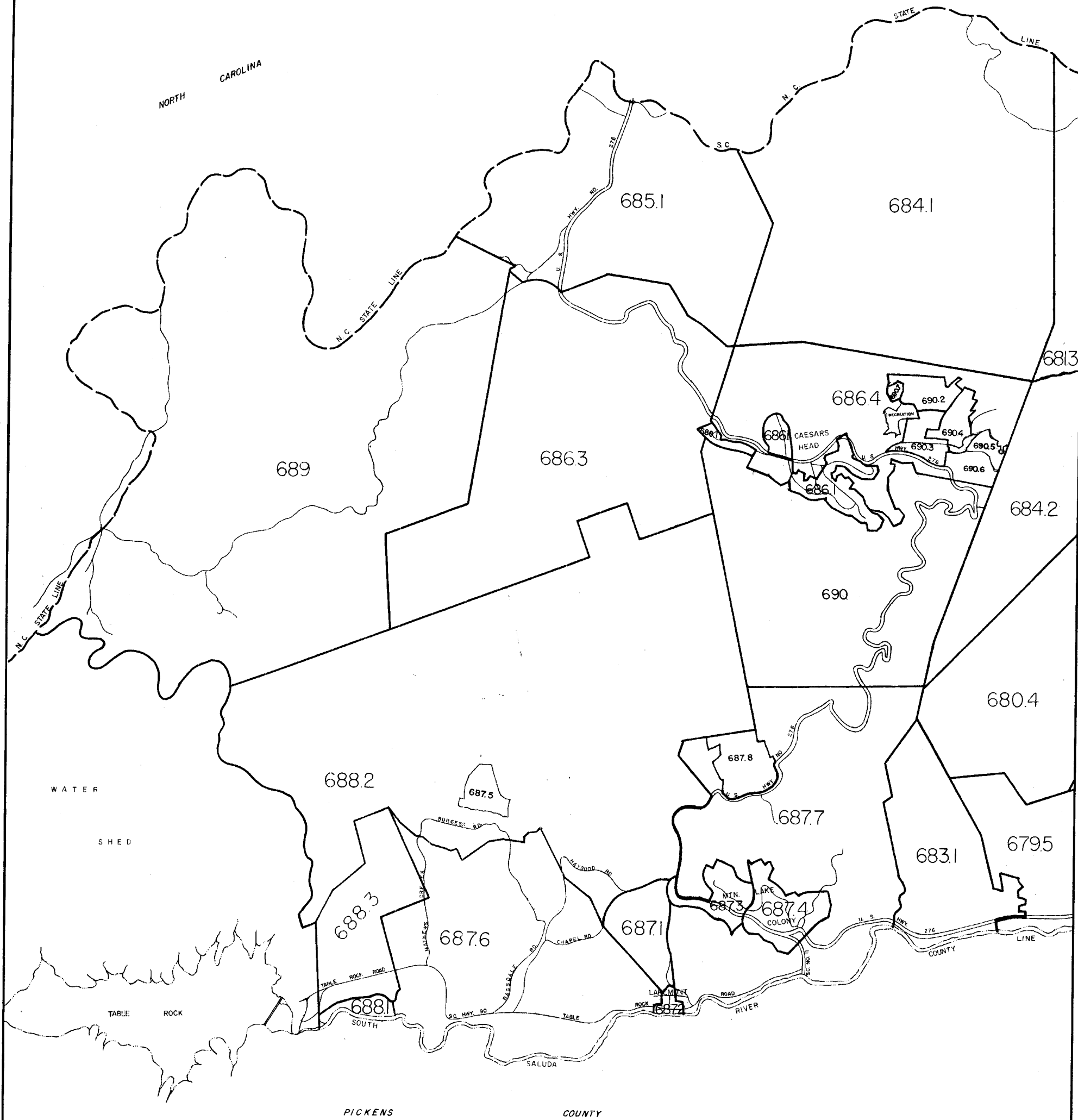
NORTH CAROLINA



INDEX-6

INDEX-4

GREENVILLE COUNTY TAX MAPS		
GREENVILLE, S.C.		
TAX DISTRICT	MAP NUMBER	REVISIONS
	5	
SCALE		

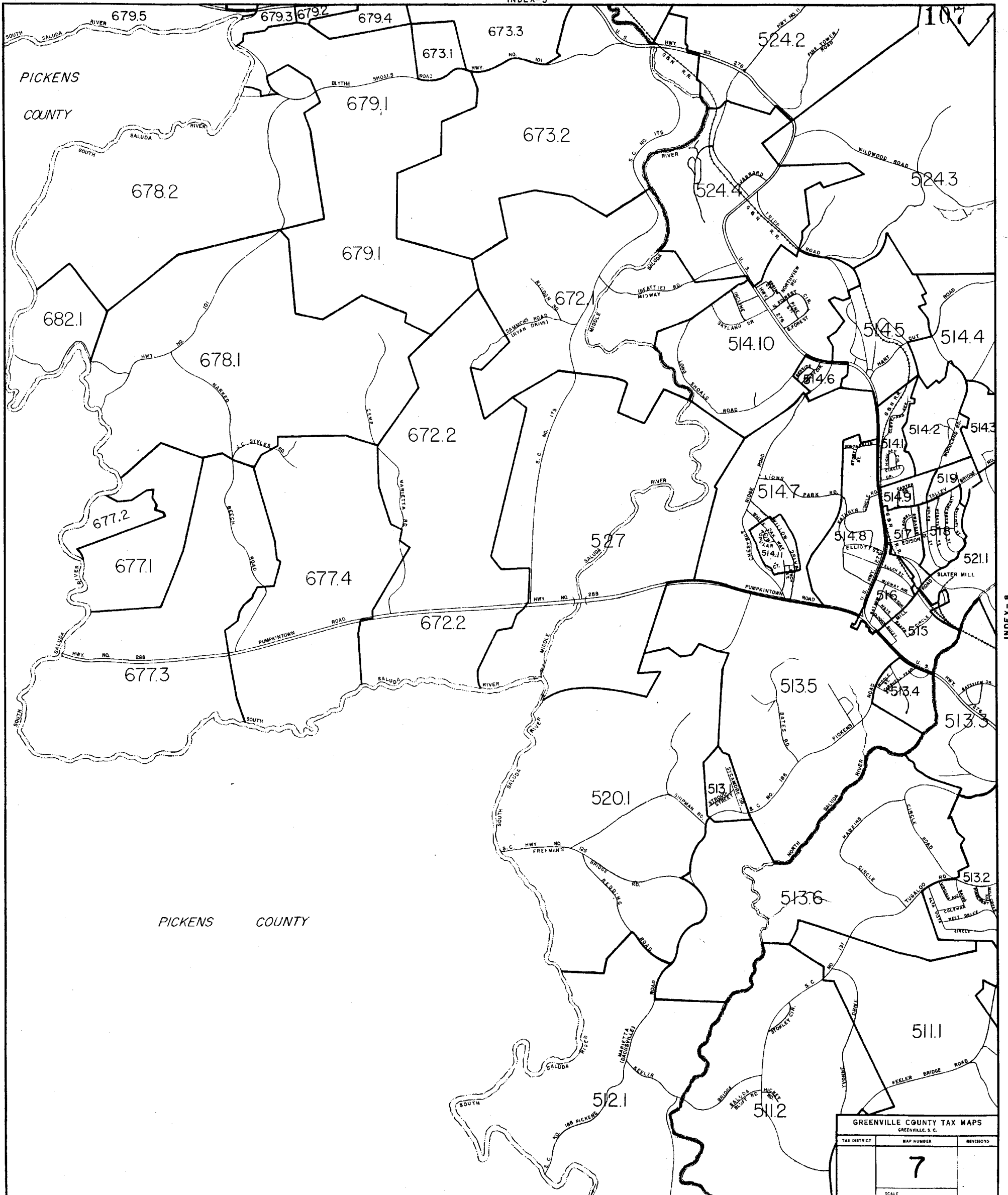


GREENVILLE COUNTY TAX MAPS		
GREENVILLE, S. C.		
TAX DISTRICT	MAP NUMBER	REVISIONS
	6	
	SCALE	

INDEX-5

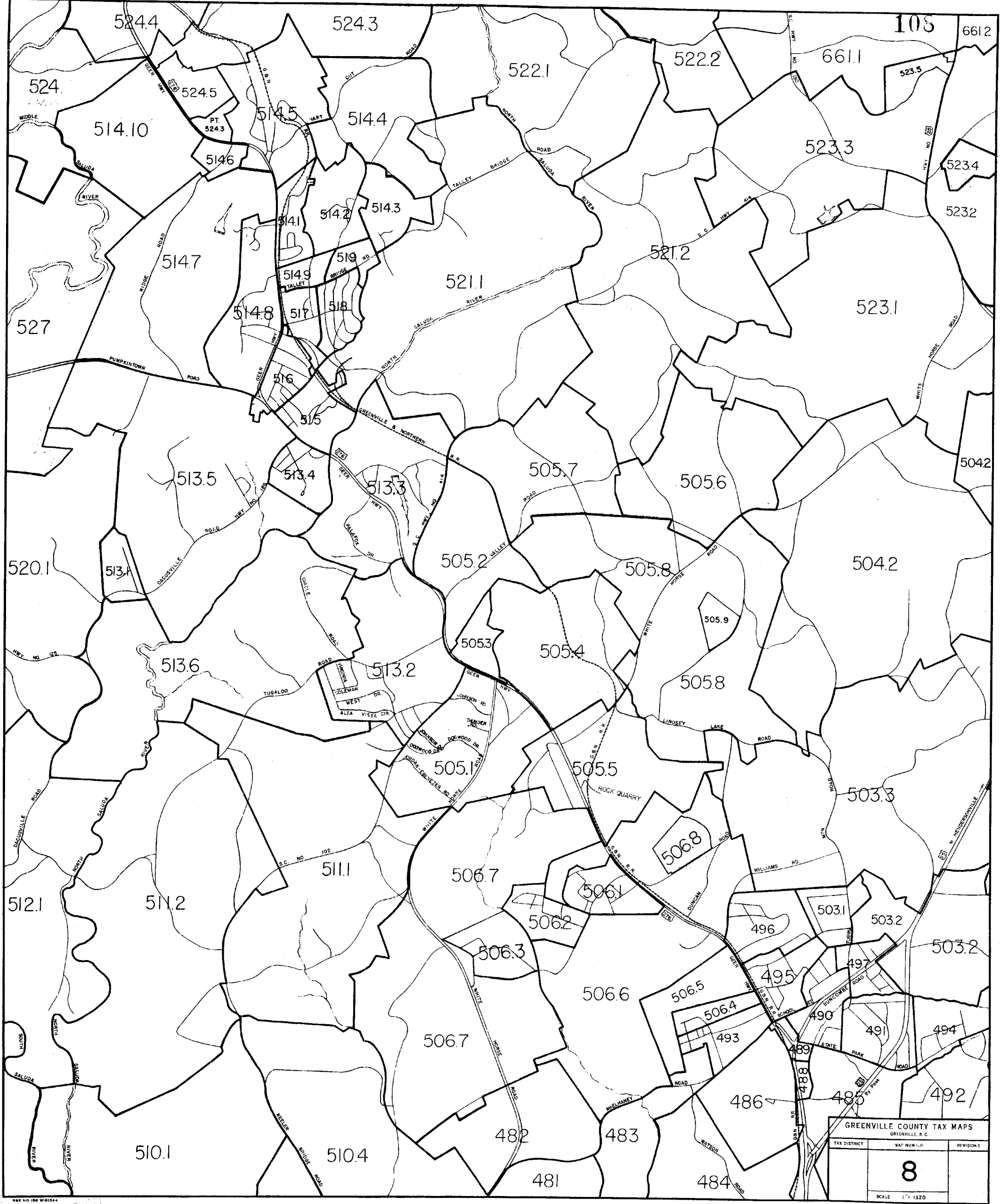
FORM NO. 224 W/12/44

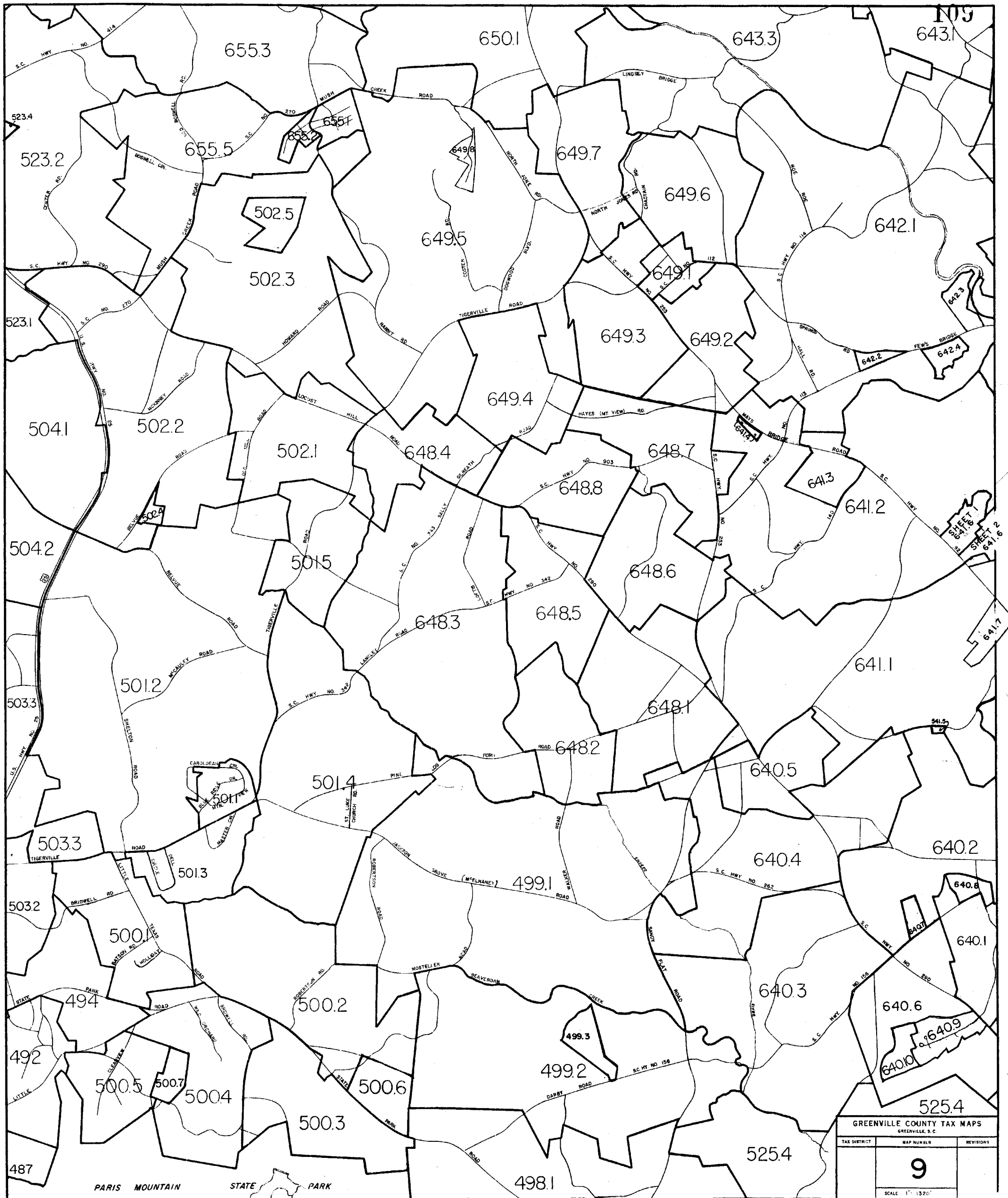
INDEX-5



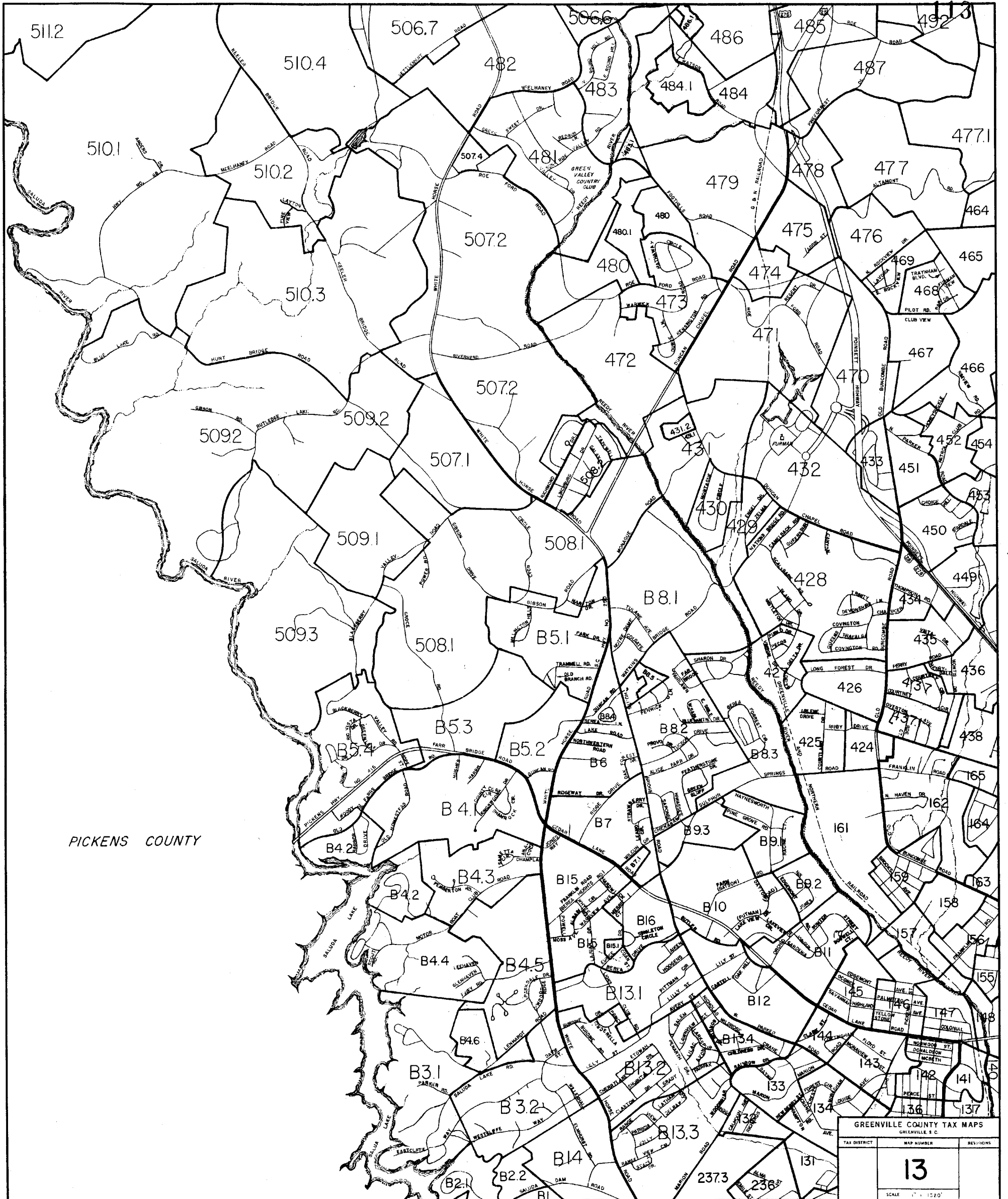
GREENVILLE COUNTY TAX MAPS GREENVILLE, S.C.		
TAX DISTRICT	MAP NUMBER	REVISIONS
	7	
SCALE		

INDEX - 6





GREENVILLE COUNTY TAX MAPS		
TAX DISTRICT	MAP NUMBER	REVISIONS
	9	
SCALE 1" = 1320'		





GREENVILLE COUNTY TAX MAPS
 GREENVILLE, S. C.
 TAX DISTRICT: 14
 MAP NUMBER: 14
 REVISION: 1
 SCALE: 1" = 1320'

MAE NO. 116 W 01244

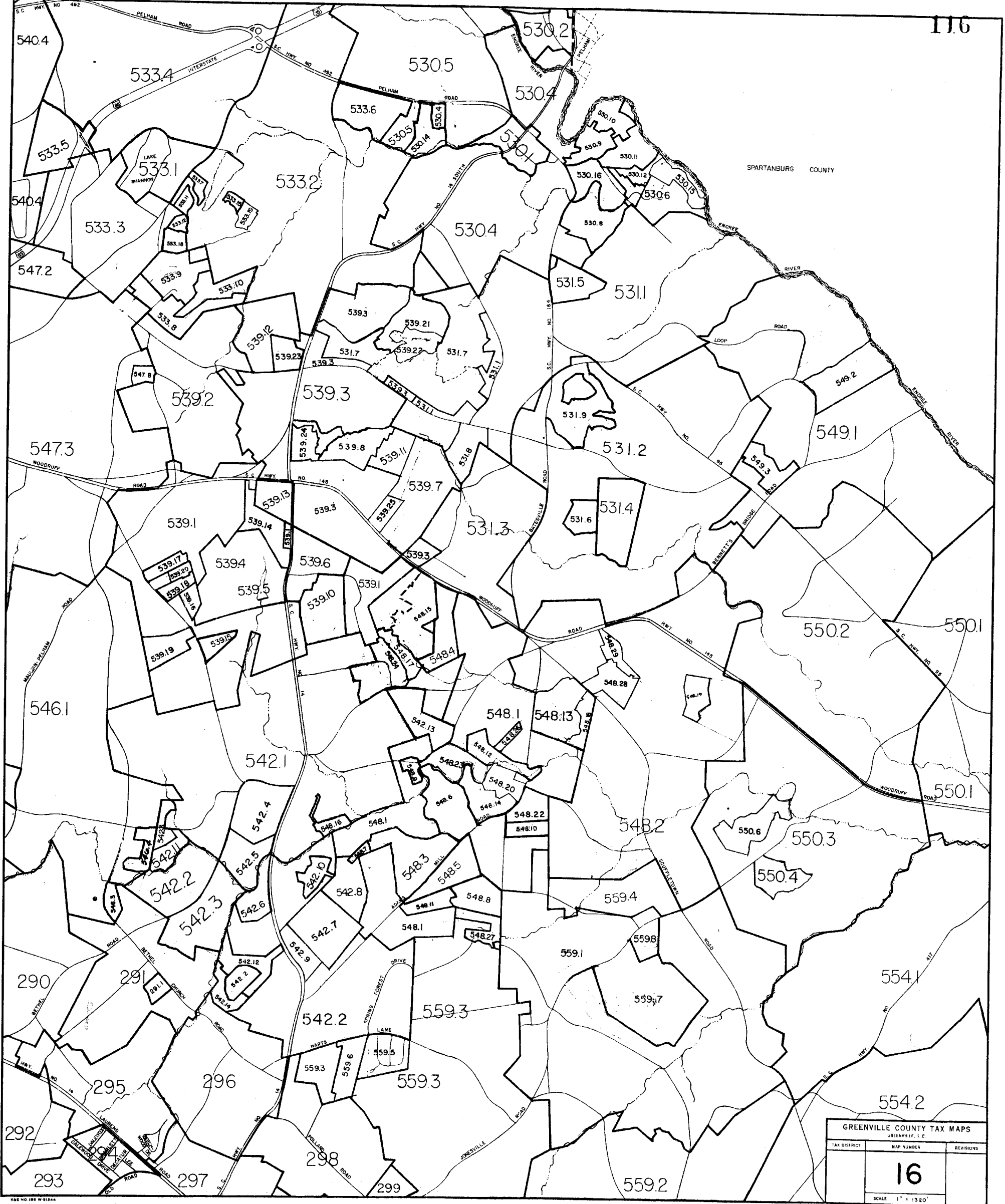
REVISION BY: NAME/DATE REVISION BY: NAME/DATE REVISION BY: NAME/DATE



GREENVILLE COUNTY TAX MAPS
GREENVILLE, S.C.

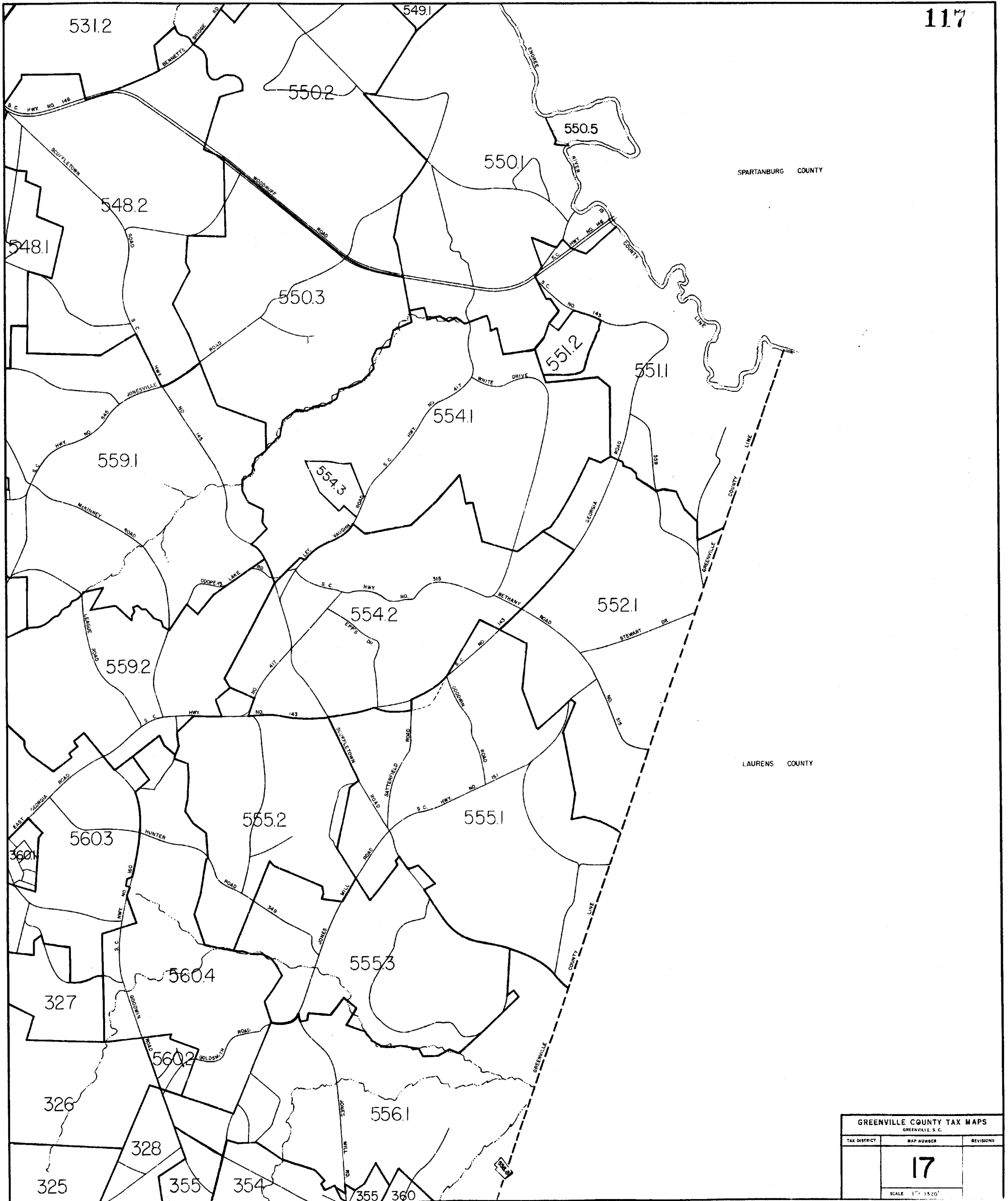
TAX DISTRICT	MAP NUMBER	REVISIONS
	15	
SCALE 1" = 1/2"		

CONDALSON
AIR FORCE BASE



GREENVILLE COUNTY TAX MAPS		
GREENVILLE, S. C.		
TAX DISTRICT	MAP NUMBER	REVISIONS
	16	
SCALE 1" = 1320'		

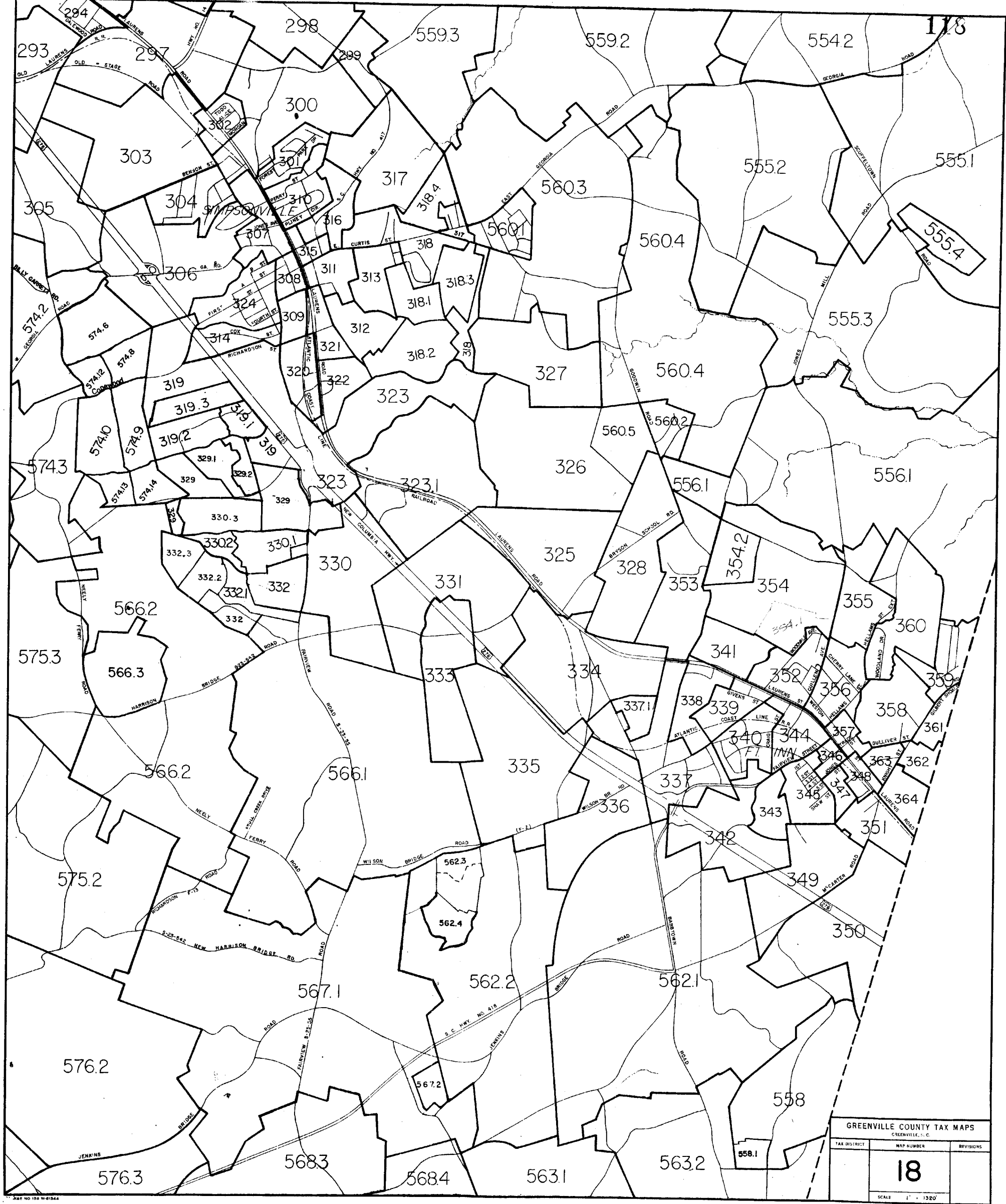
DATE NO. 188 W. 81244

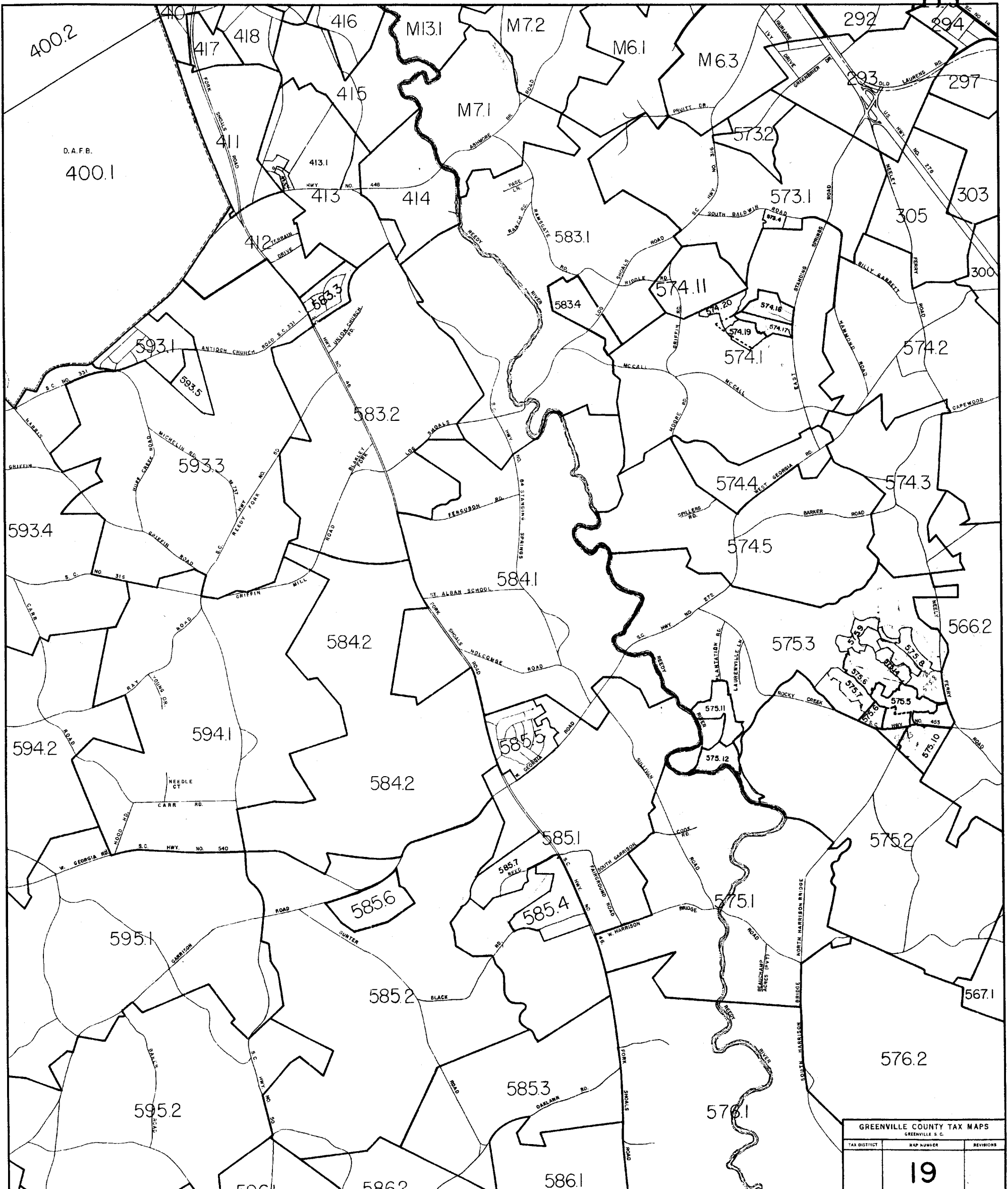


SPARTANBURG COUNTY

LAURENS COUNTY

GREENVILLE COUNTY TAX MAPS GREENVILLE, S. C.		
TAX DISTRICT	MAP NUMBER	REVISIONS
	17	
SCALE 1" = 15.00'		





GREENVILLE COUNTY TAX MAPS GREENVILLE S.C.		
TAX DISTRICT	MAP NUMBER	REVISIONS
	19	

WG 7 WG 62

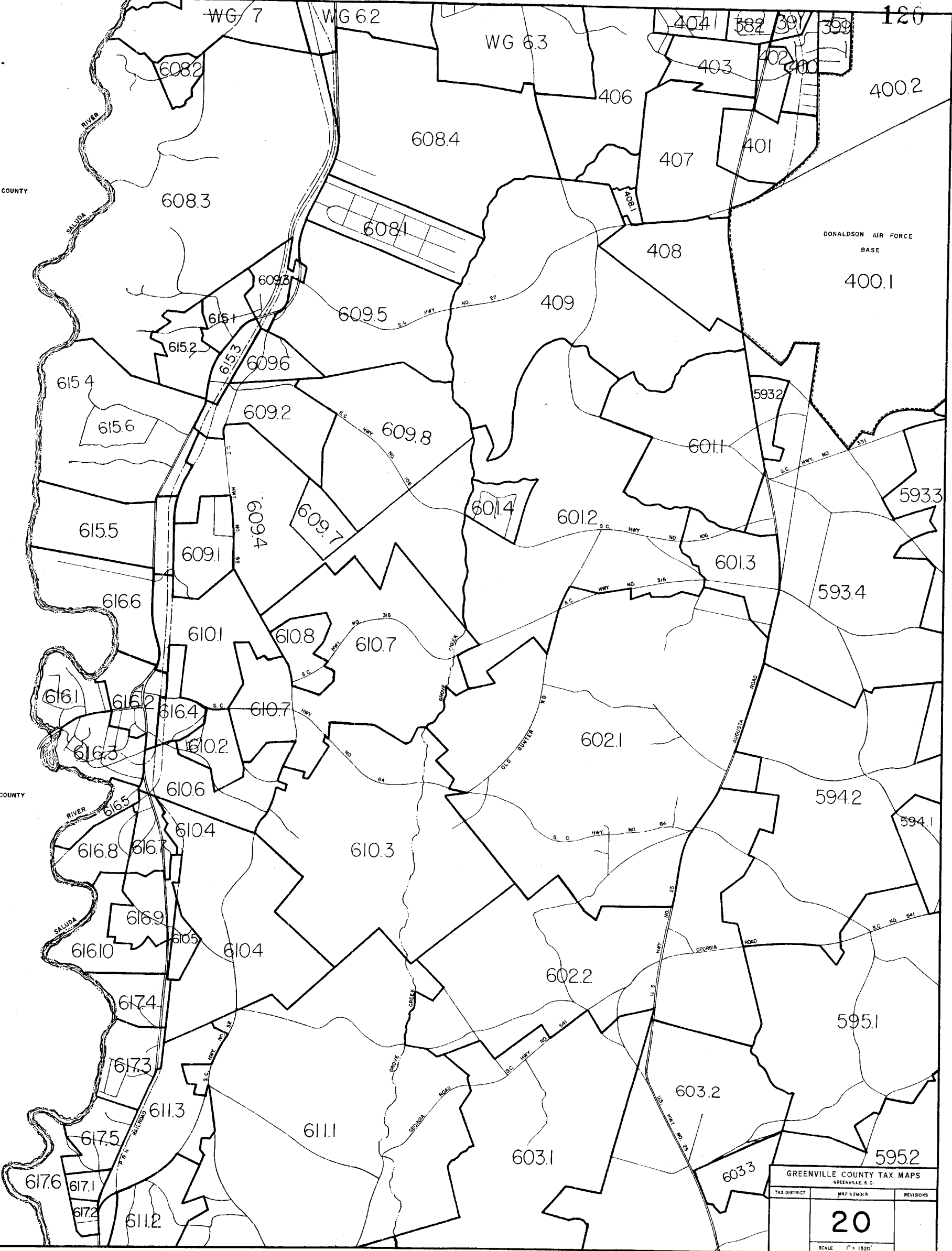
WG 63

404 382 391 399

120

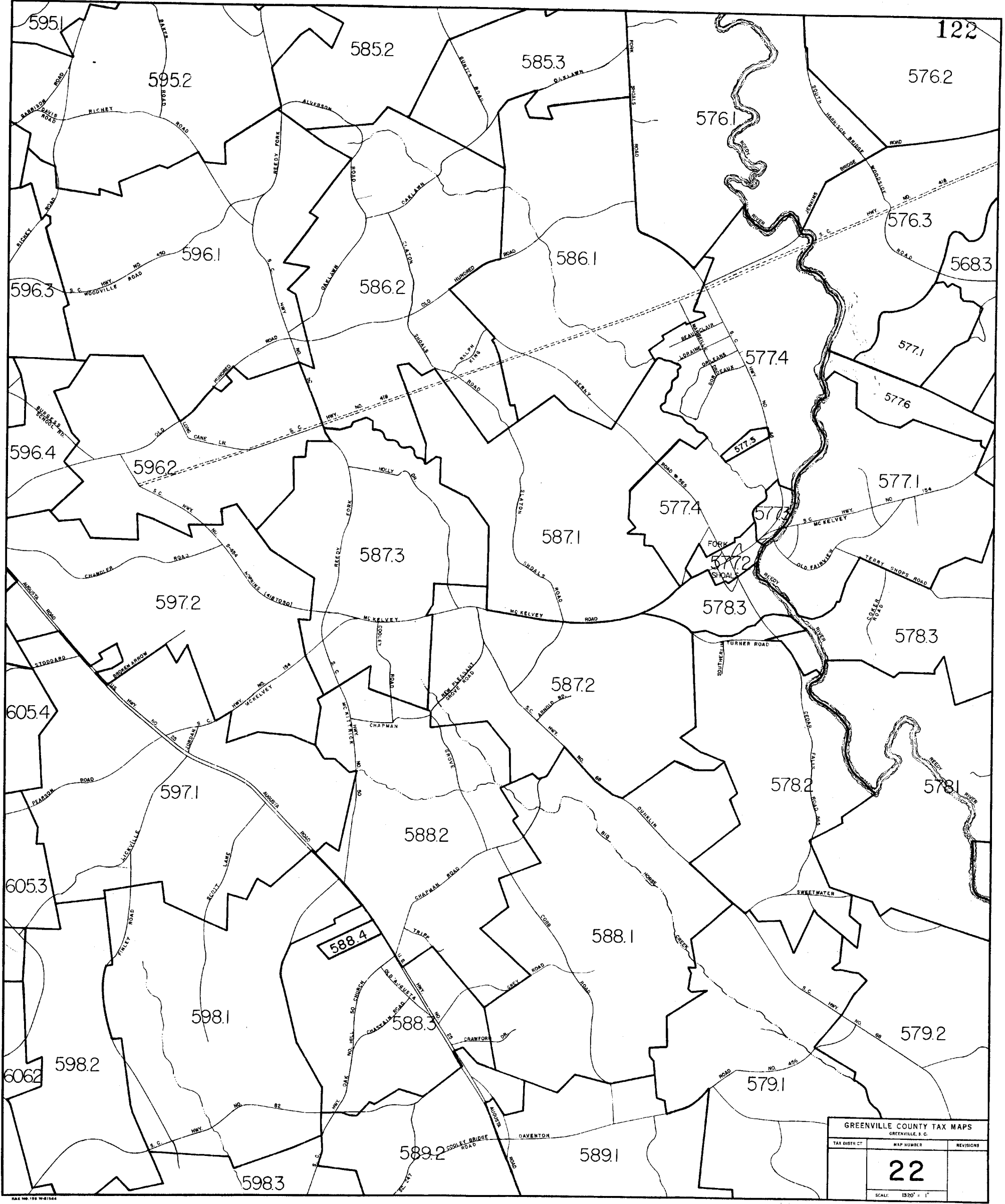
ANDERSON COUNTY

DONALDSON AIR FORCE BASE



GREENVILLE COUNTY TAX MAPS GREENVILLE, S. C.		
TAX DISTRICT	MAP NUMBER	REVISIONS
	20	
SCALE 1" = 1520'		

ASB NO. 184 W-91244

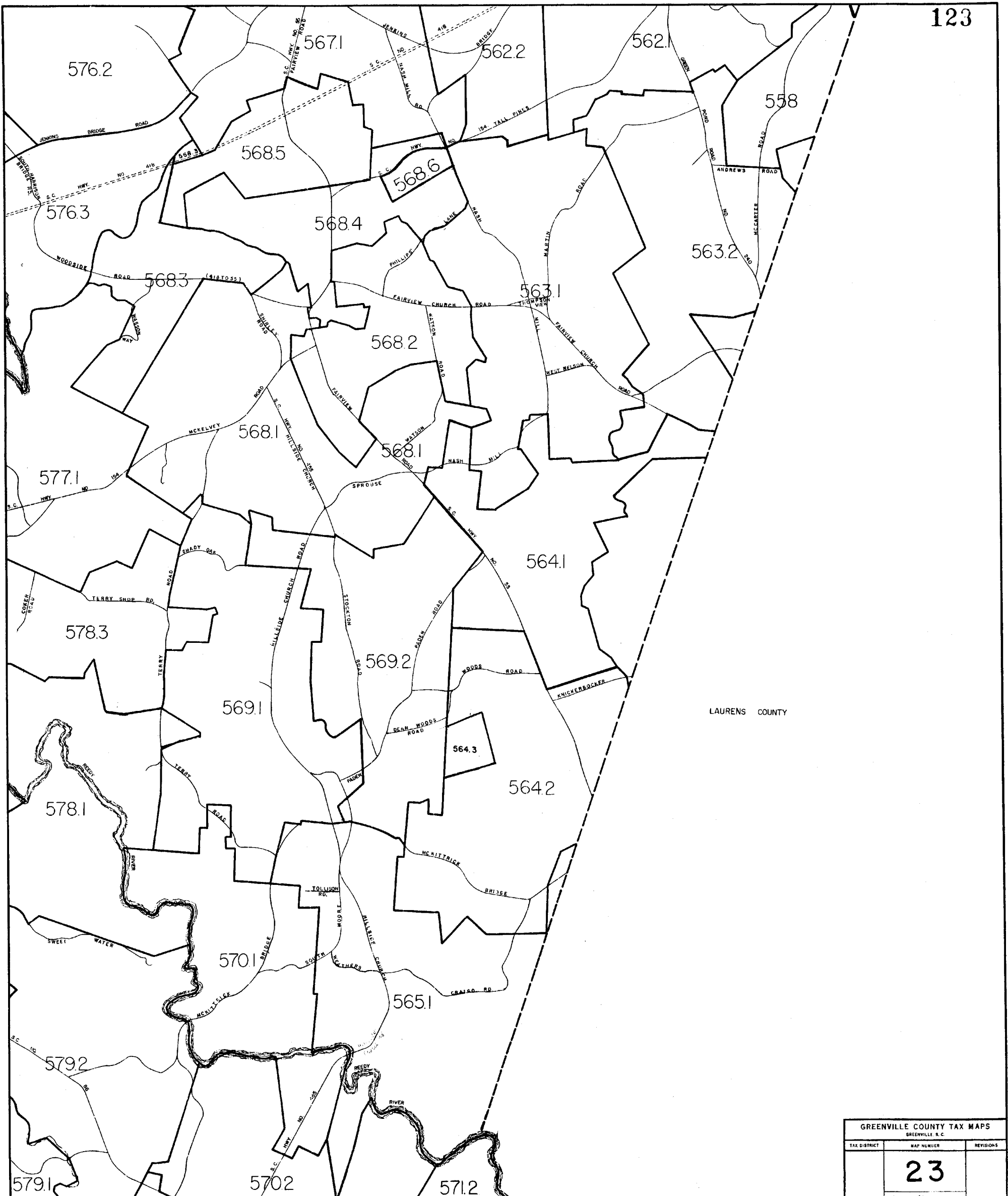


MAP NO. 158 W-1544

PLAN HOLD CORPORATION • IRVINE, CALIFORNIA
RECORD BY NUMBER 075AR

PLAN HOLD CORPORATION • IRVINE, CALIFORNIA
RECORD BY NUMBER 075AR

PLAN HOLD CORPORATION • IRVINE, CALIFORNIA
RECORD BY NUMBER 075AR



LAURENS COUNTY

GREENVILLE COUNTY TAX MAPS
GREENVILLE, S.C.

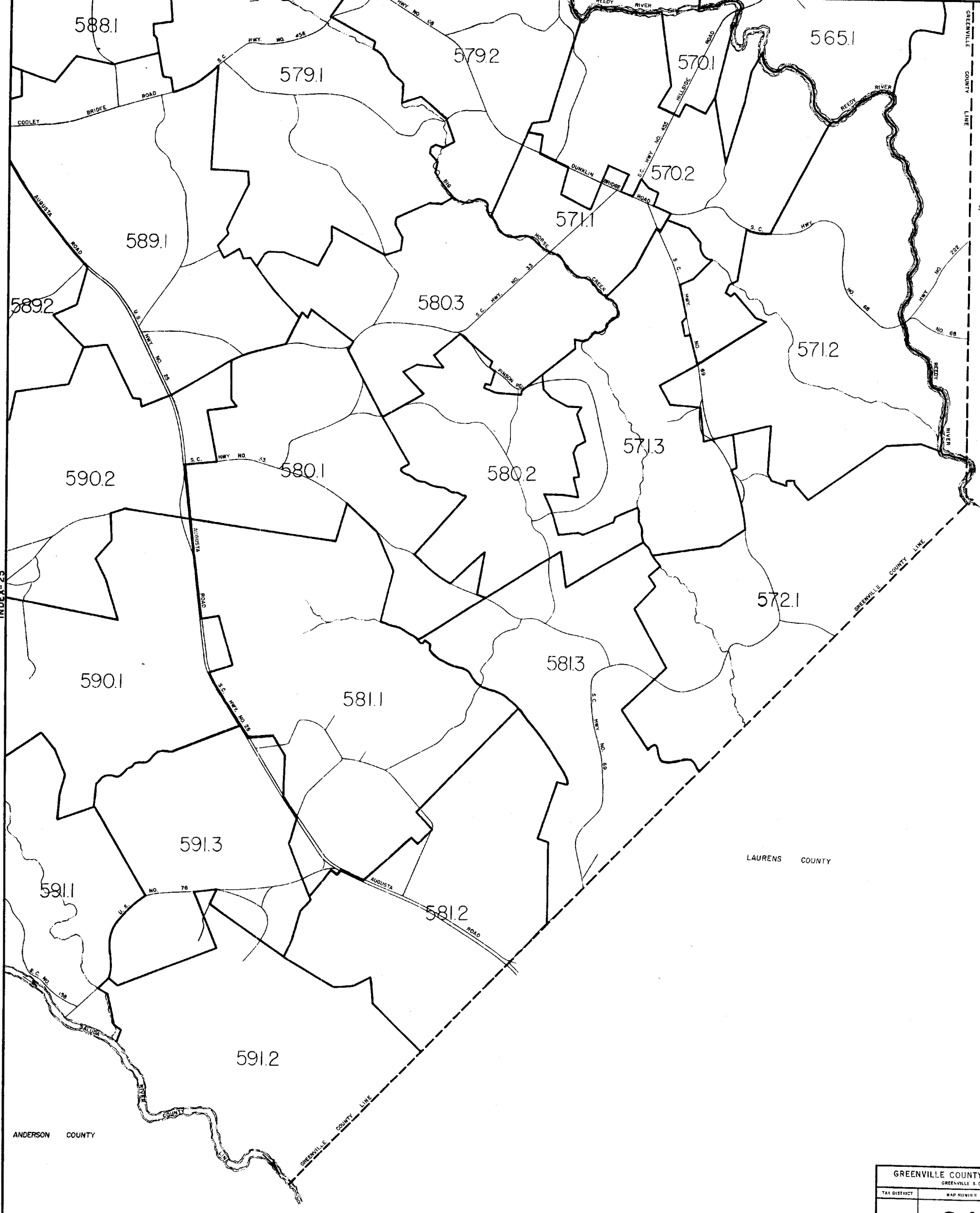
TAX DISTRICT MAP NUMBER REVISIONS

23

579.1

570.2

571.2



GREENVILLE COUNTY TAX MAPS		
GREENVILLE S.C.		
TAX DISTRICT	MAP NUMBER	REVISIONS
	24	
SCALE 1" = 1320'		

DATE NO. 128 W-81240

REPRODUCED BY NUMBER 07348

REPRODUCED BY NUMBER 07348

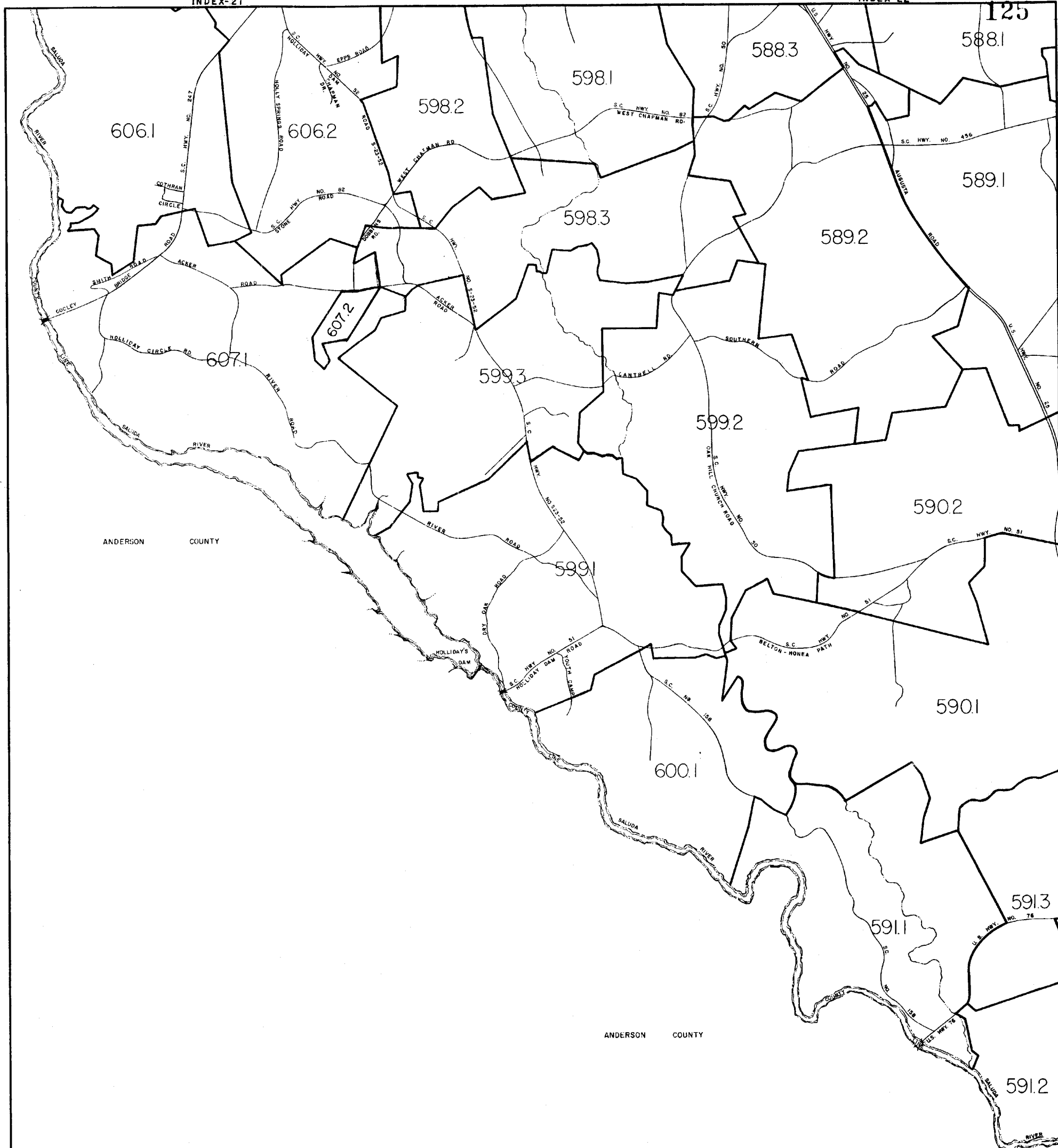
REPRODUCED BY NUMBER 07348

REPRODUCED BY NUMBER 07348

INDEX-21

INDEX-22

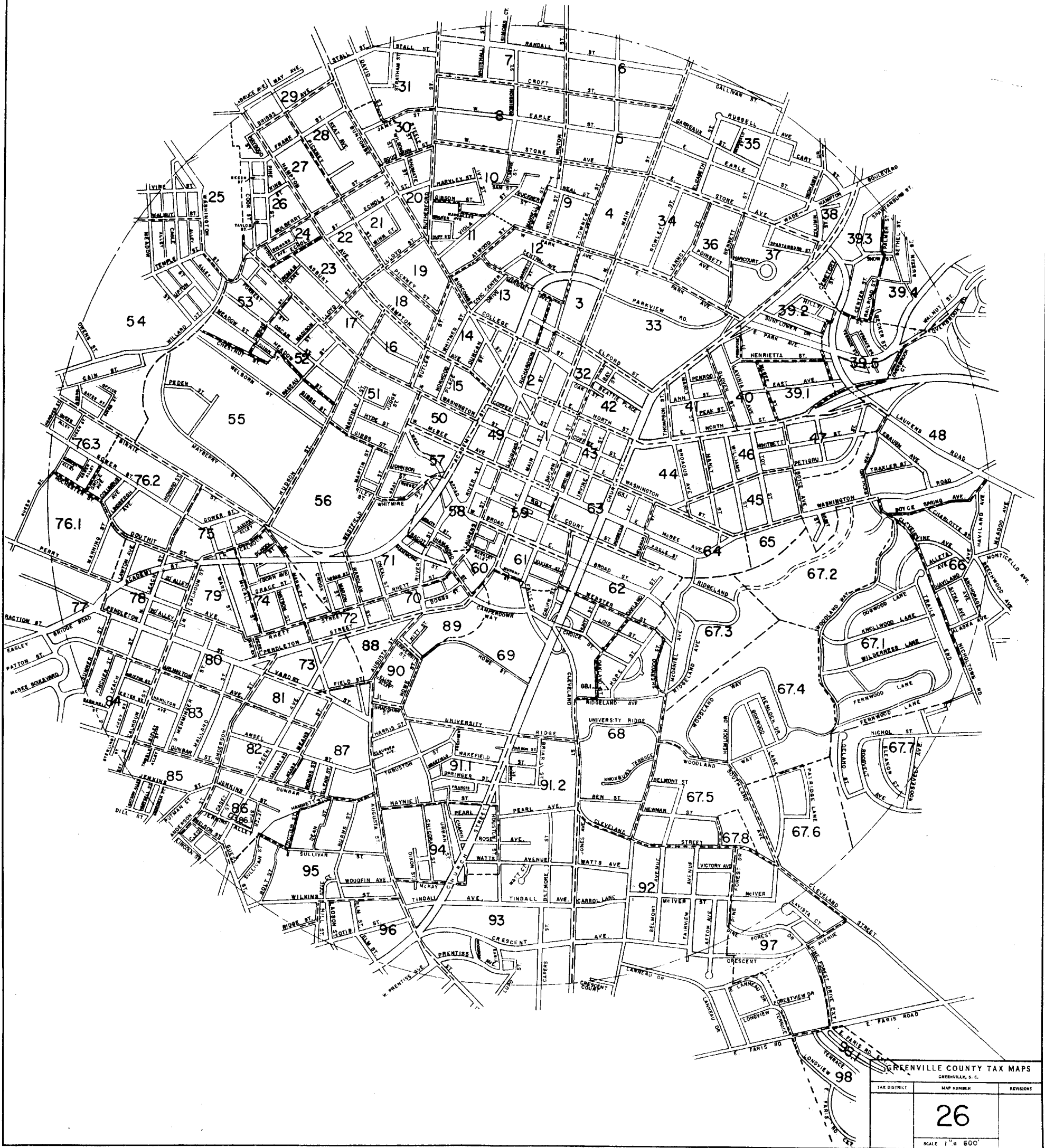
125



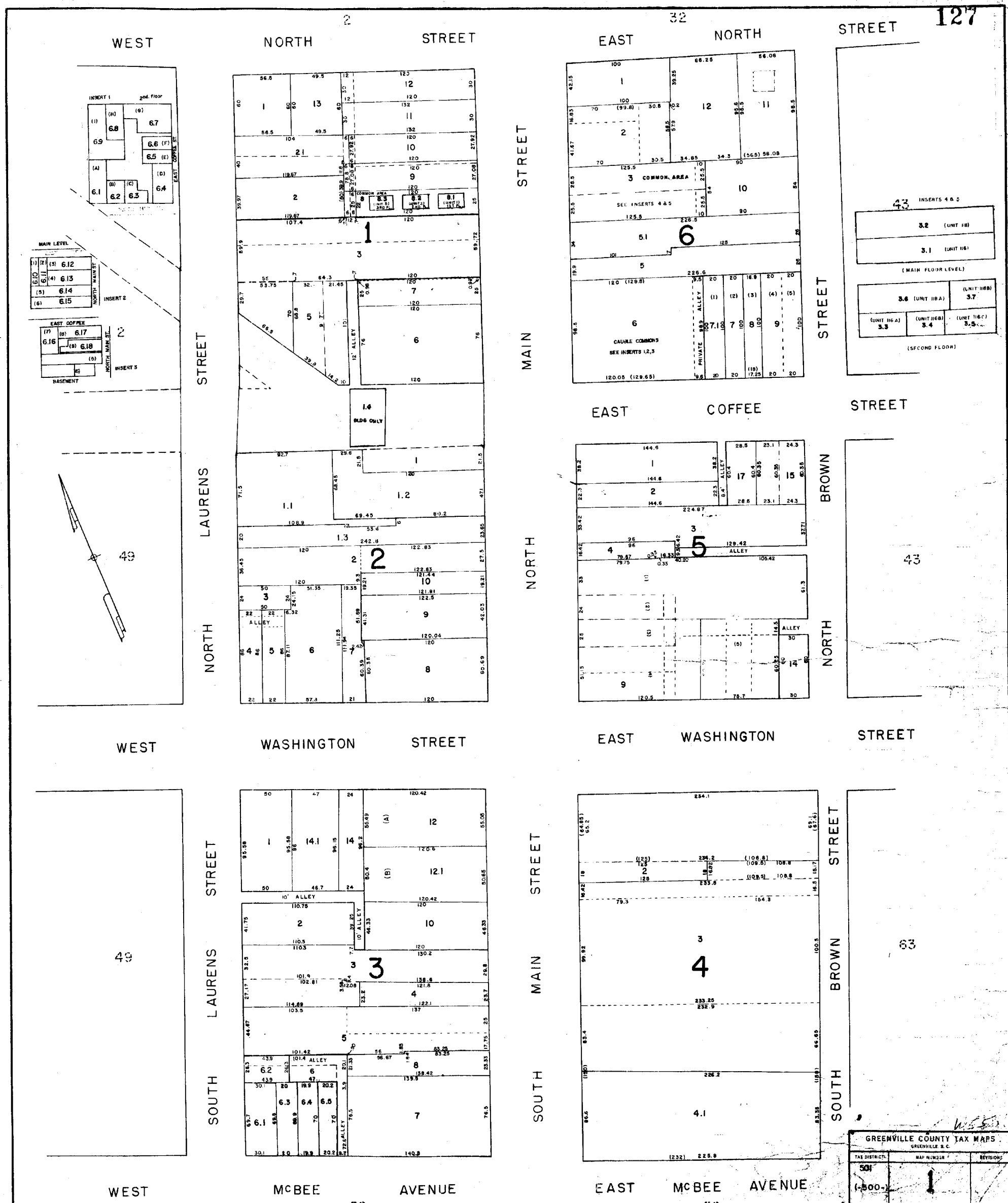
ANDERSON COUNTY

ANDERSON COUNTY

GREENVILLE COUNTY TAX MAPS		
GREENVILLE, S. C.		
TAX DISTRICT	MAP NUMBER	REVISIONS
	25	
SCALE 1320' = 1"		



GREENVILLE COUNTY TAX MAPS GREENVILLE, S. C.		
TAX DISTRICT	MAP NUMBER	REVISIONS
	26	
SCALE 1" = 600'		



WEST ELFORD STREET (SPRINGWOOD AVE.)

TOWNES STREET

NORTH

DANIEL BLDG

COLLEGE

DECAMP ST.

BEATTIE PLACE

STREET

STREET

ACADEMY

NORTH

NORTH

MAIN STREET

RICHARDSON

LAURENS

STREET

WEST

NORTH

STREET

CITY OF GREENVILLE PARKING

3

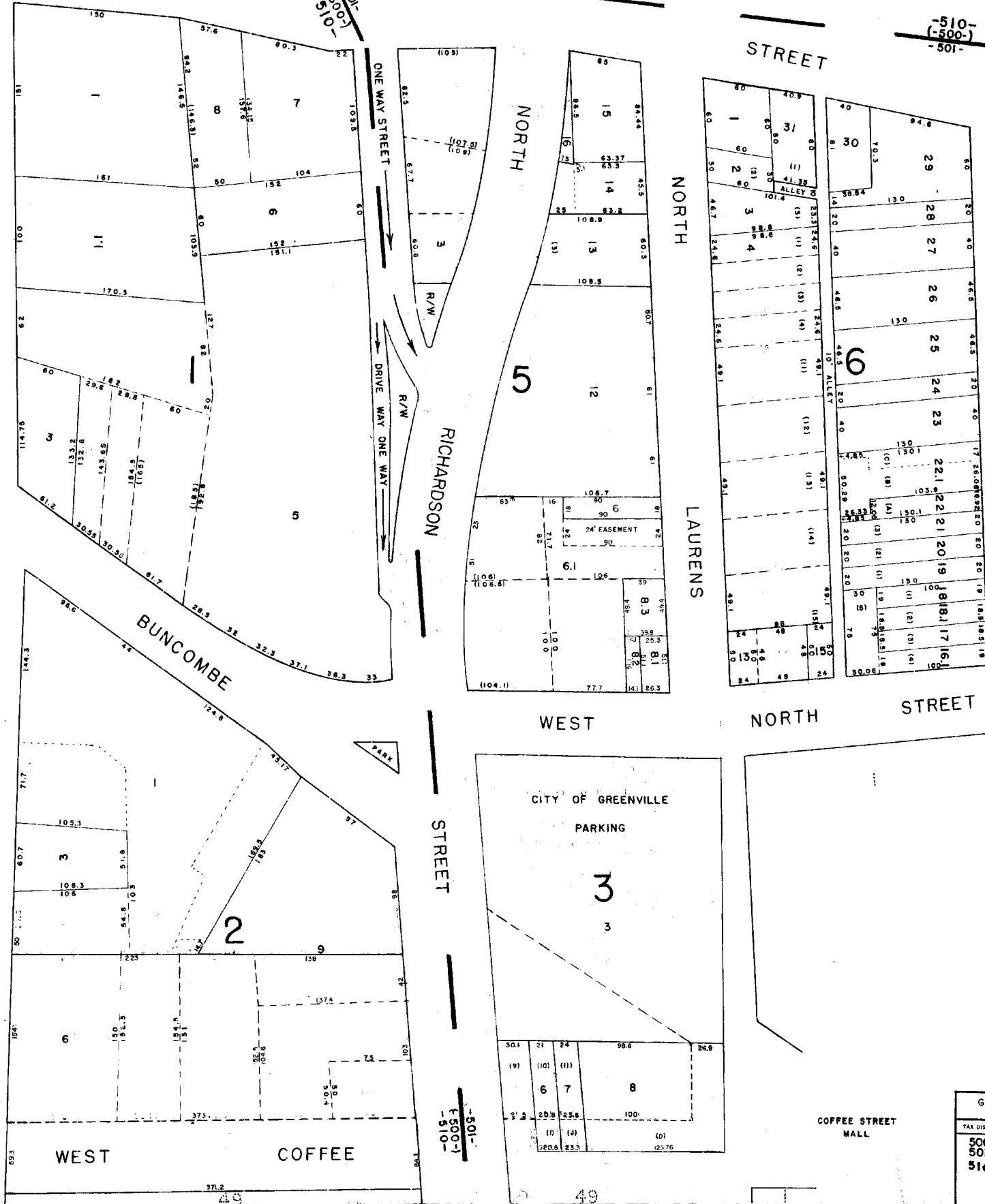
NORTH

WEST

COFFEE

COFFEE STREET MALL

GREENVILLE COUNTY TAX MAPS GREENVILLE, S. C.		
TAX DISTRICT	MAP NUMBER	REVISIONS
500 501 510	2	
SCALE: 1" = 50'		INDEX 26



13

14

14

15

126

32

32

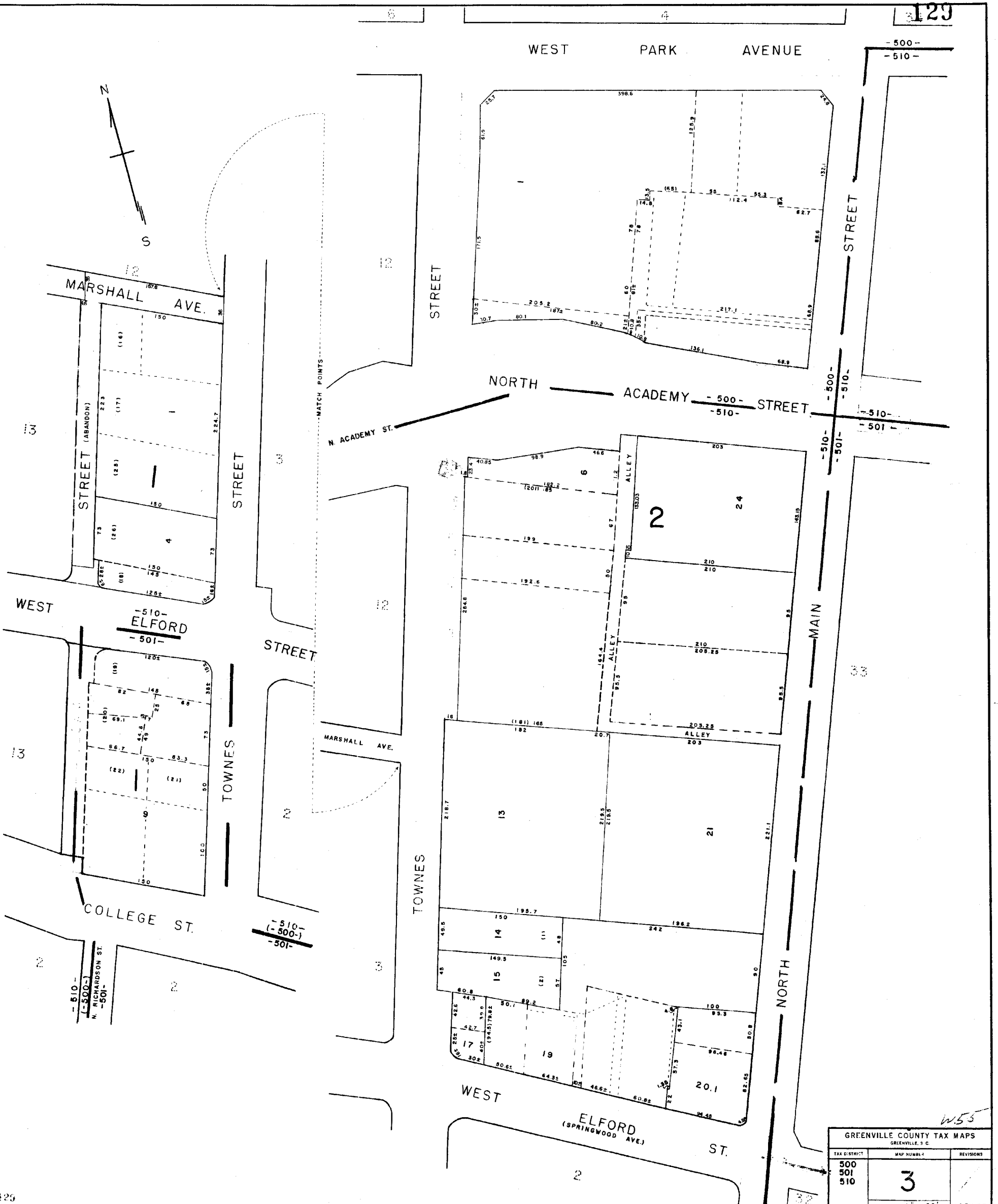
1285

RECORDED BY NUMBER 02/28

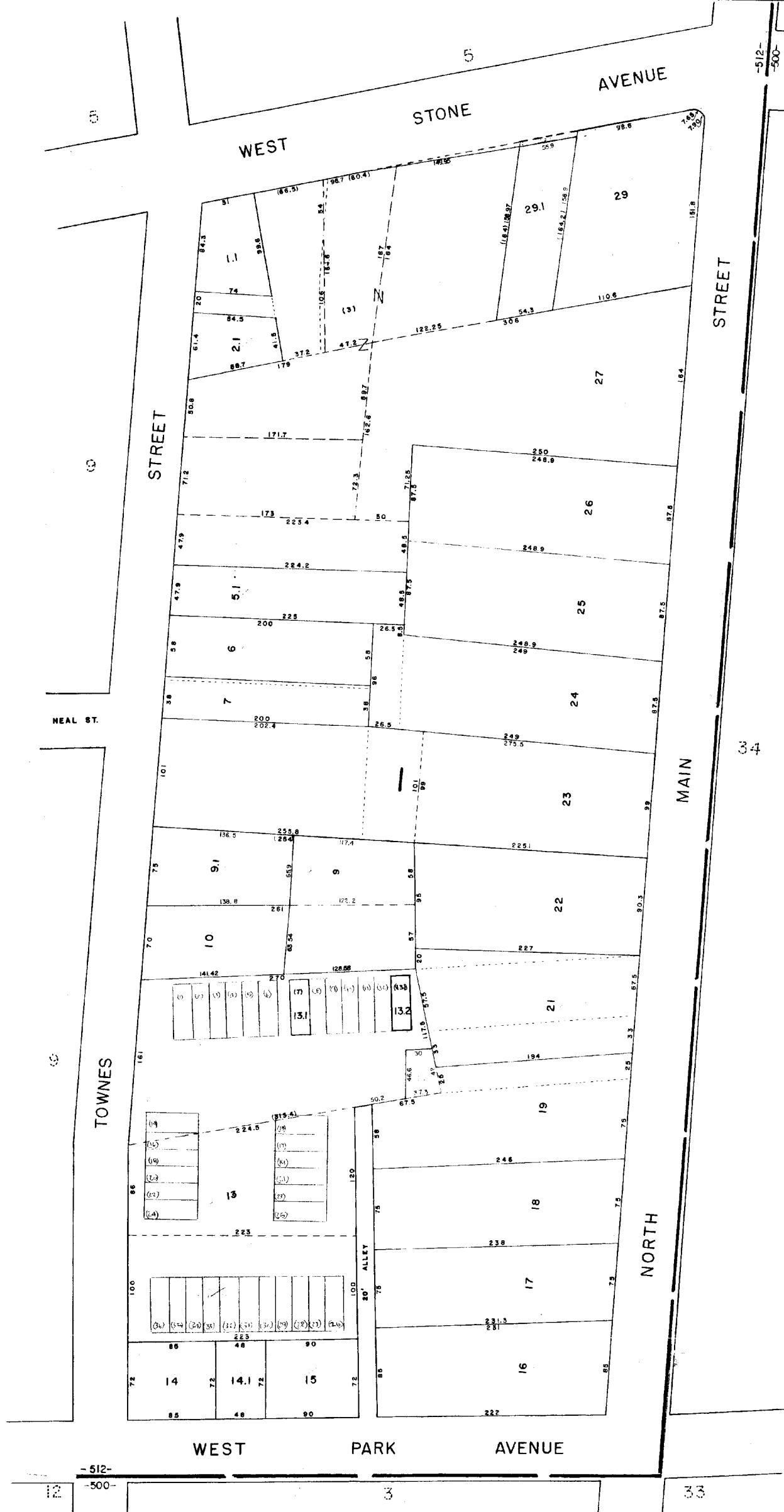
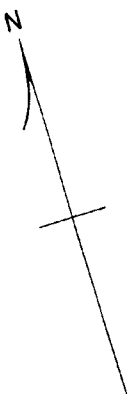
RECORDED BY NUMBER 02/28

RECORDED BY NUMBER 02/28

RECORDED BY NUMBER 02/28

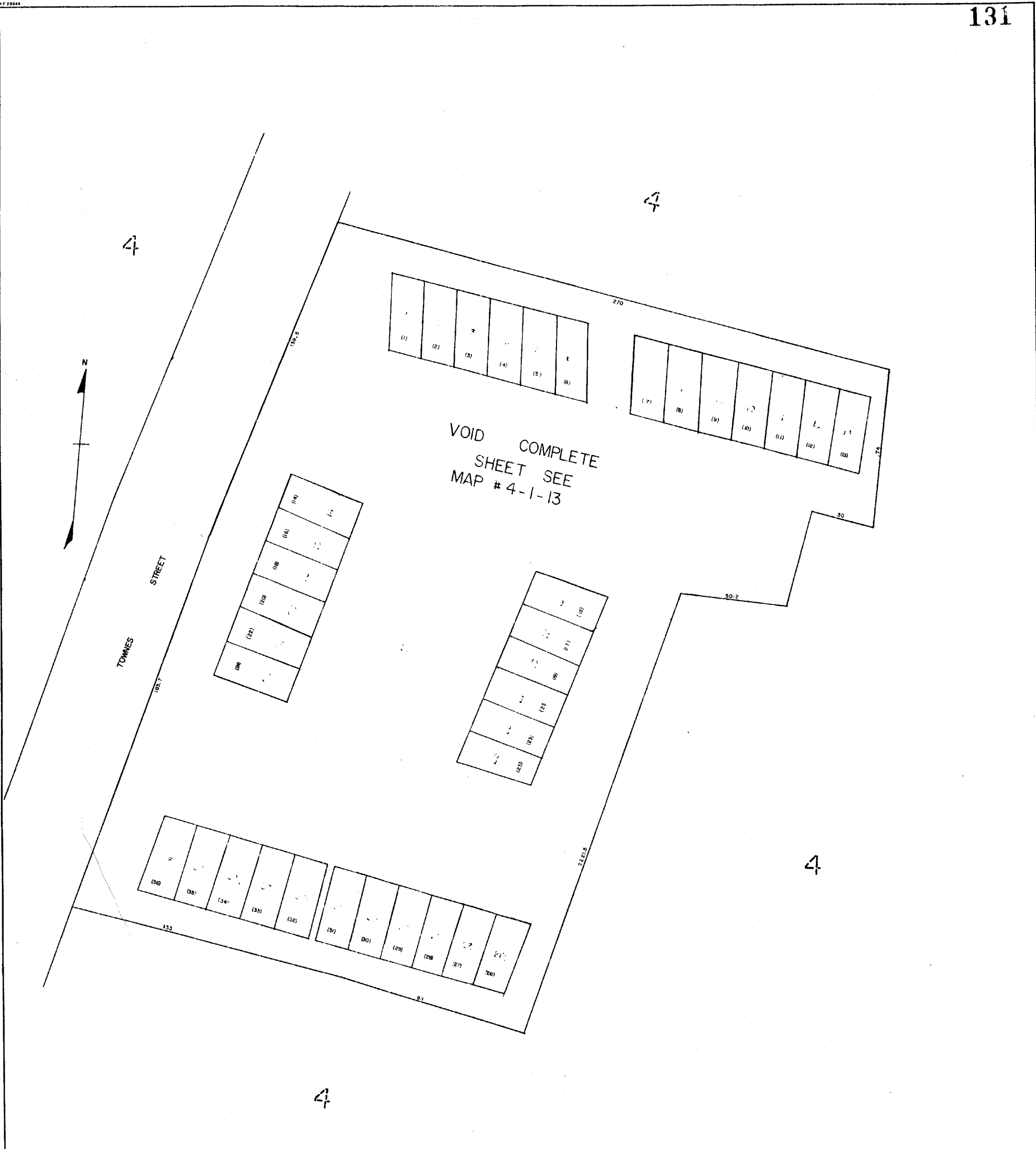


GREENVILLE COUNTY TAX MAPS		
GREENVILLE, S. C.		
TAX DISTRICT	MAP NUMBER	REVISIONS
500 501 510	3	

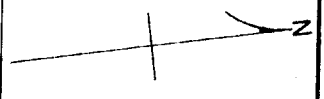


GREENVILLE COUNTY TAX MAPS GREENVILLE, S.C.		
TAX DISTRICT	MAP NUMBER	REVISIONS
-512- -500-	4	
SCALE 1" = 50'		INDEX-26

REORDER BY NUMBER YEAR REORDER BY NUMBER YEAR REORDER BY NUMBER YEAR REORDER BY NUMBER YEAR



HERITAGE PARK <i>W55</i>		
GREENVILLE COUNTY TAX MAPS		
TAX DISTRICT	MAP NUMBER	REVISIONS
	4.1	✓



TOWNES ST.

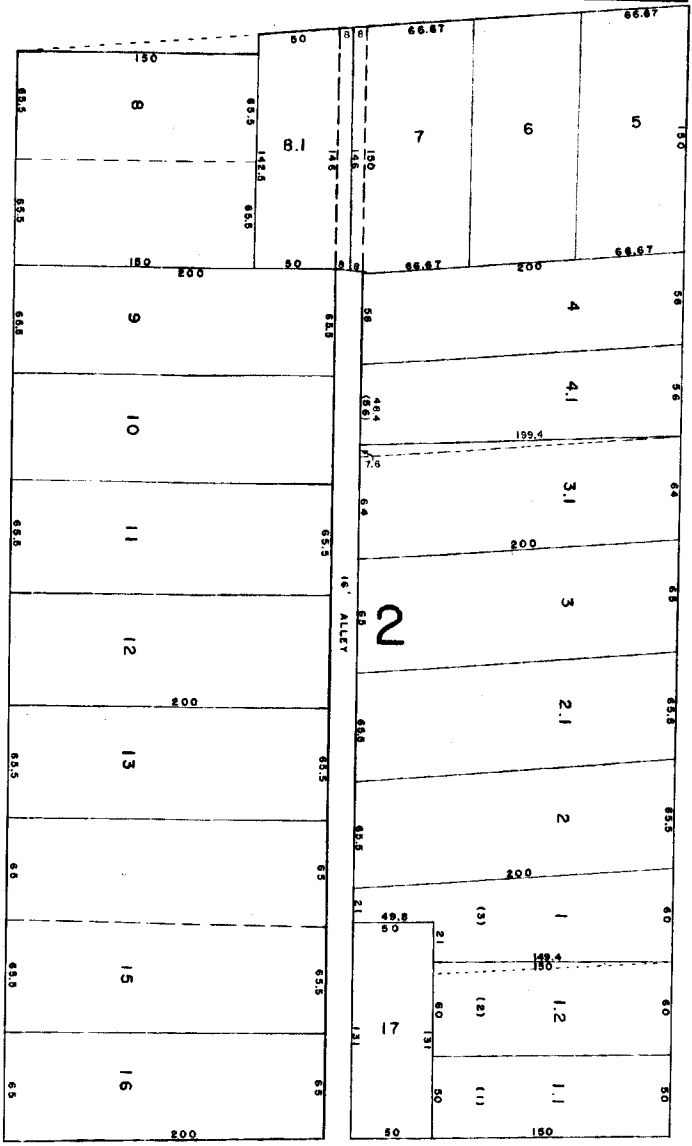
W550

GREENVILLE COUNTY TAX MAPS GREENVILLE, S.C.		
TAX DISTRICT	MAP NUMBER	REVISIONS
500 512	5	
SCALE 1" = 50'		INDEX-26

WEST

CROFT

STREET



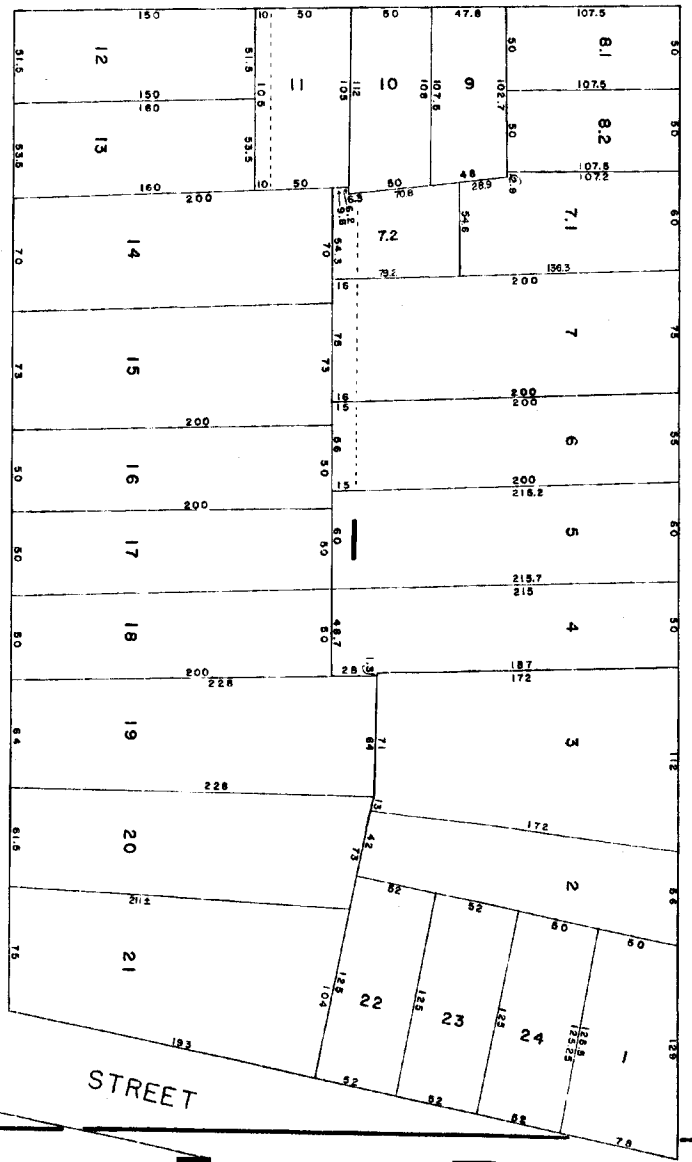
WEST

EARLE

STREET

STREET

STREET



WILTON

STREET

WEST

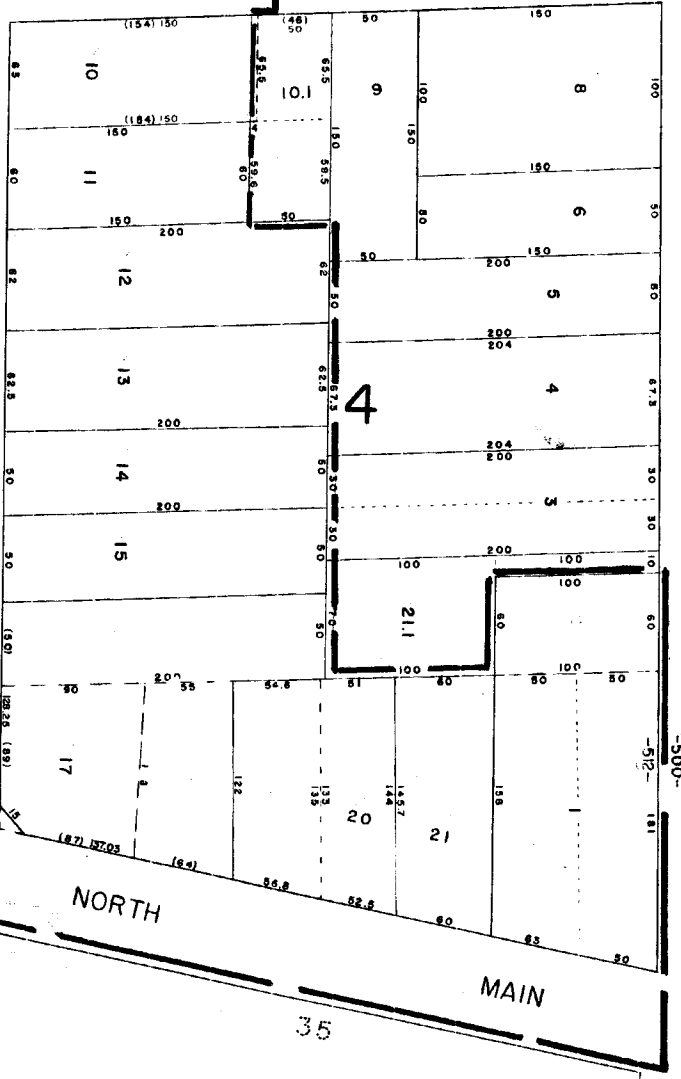
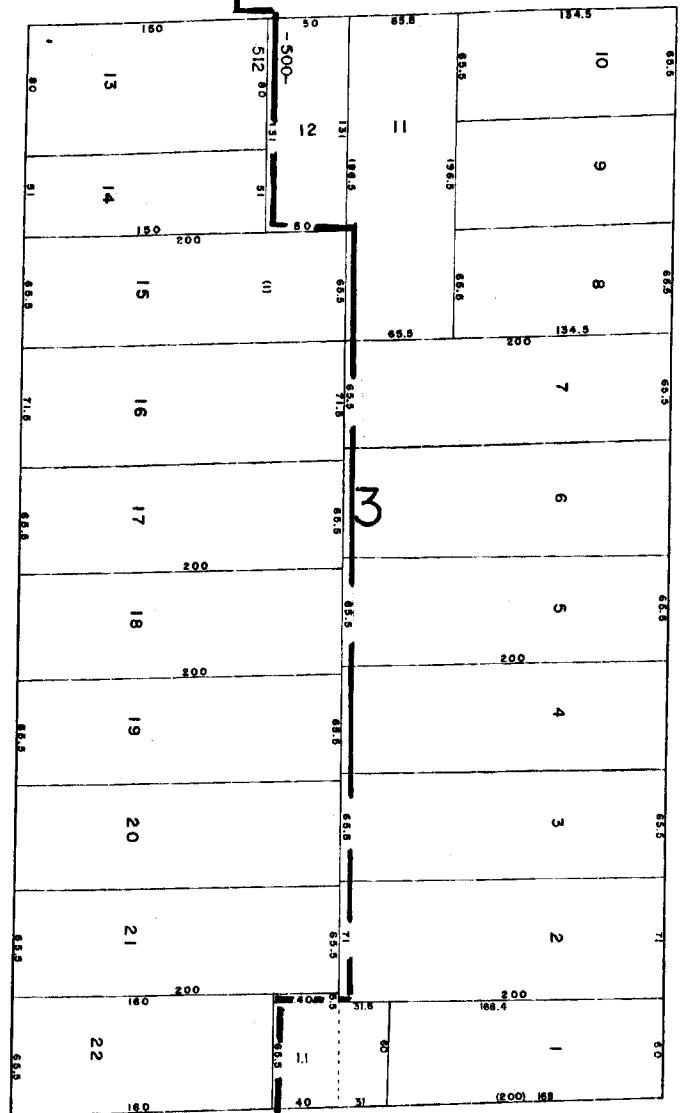
STONE

TOWNES

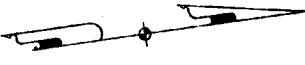
AVENUE

NORTH

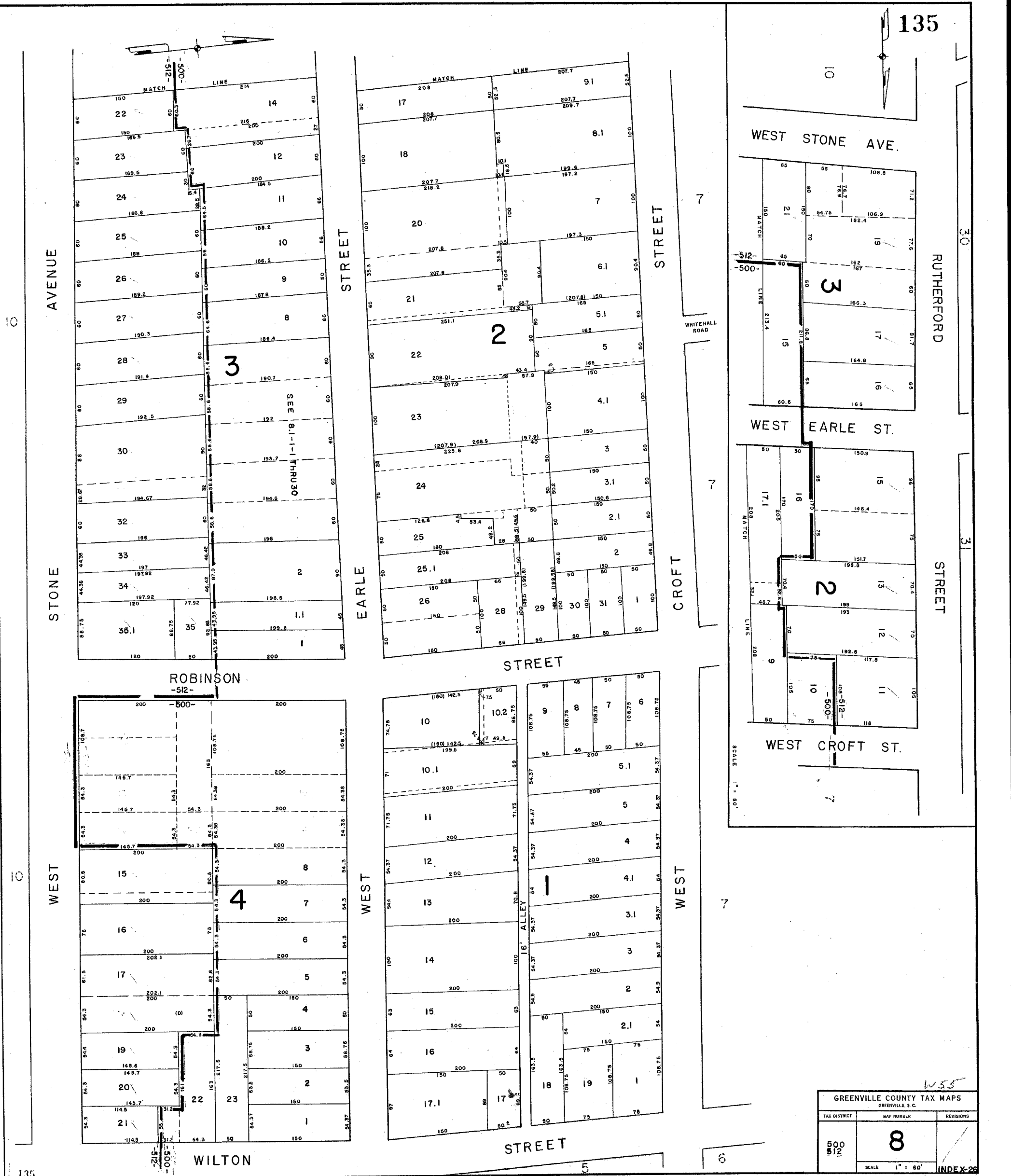
MAIN



133



GREENVILLE COUNTY TAX MAPS GREENVILLE, S. C.		
TAX DISTRICT	MAP NUMBER	REVISIONS
-500-	6	

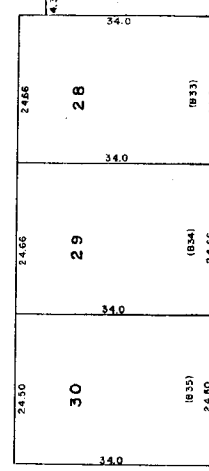
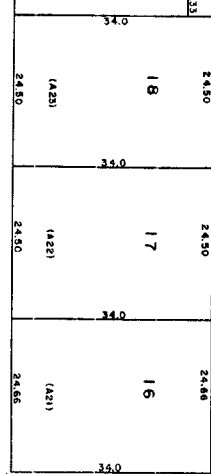
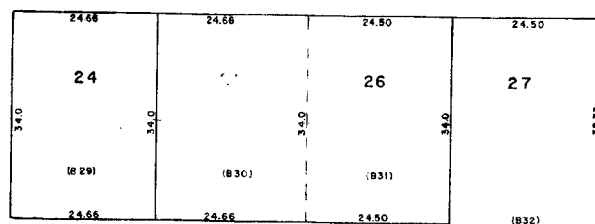
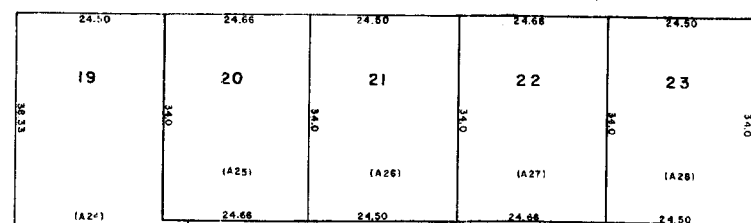


GREENVILLE COUNTY TAX MAPS
GREENVILLE, S.C.

TAX DISTRICT	MAP NUMBER	REVISIONS
500 512	8	
SCALE 1" = 80'		INDEX-26

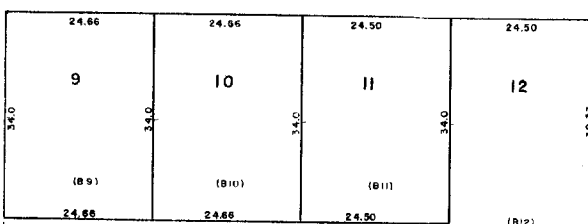
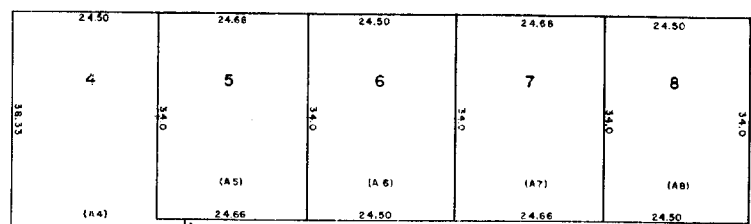
W55

300 (NTS)

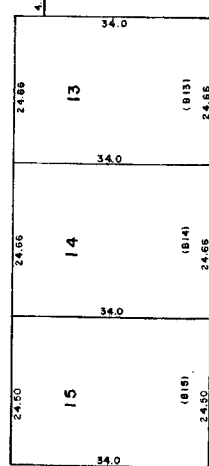
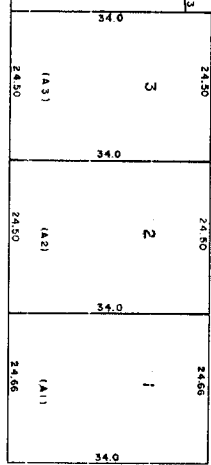


UPPER LEVEL

31



LOWER LEVEL



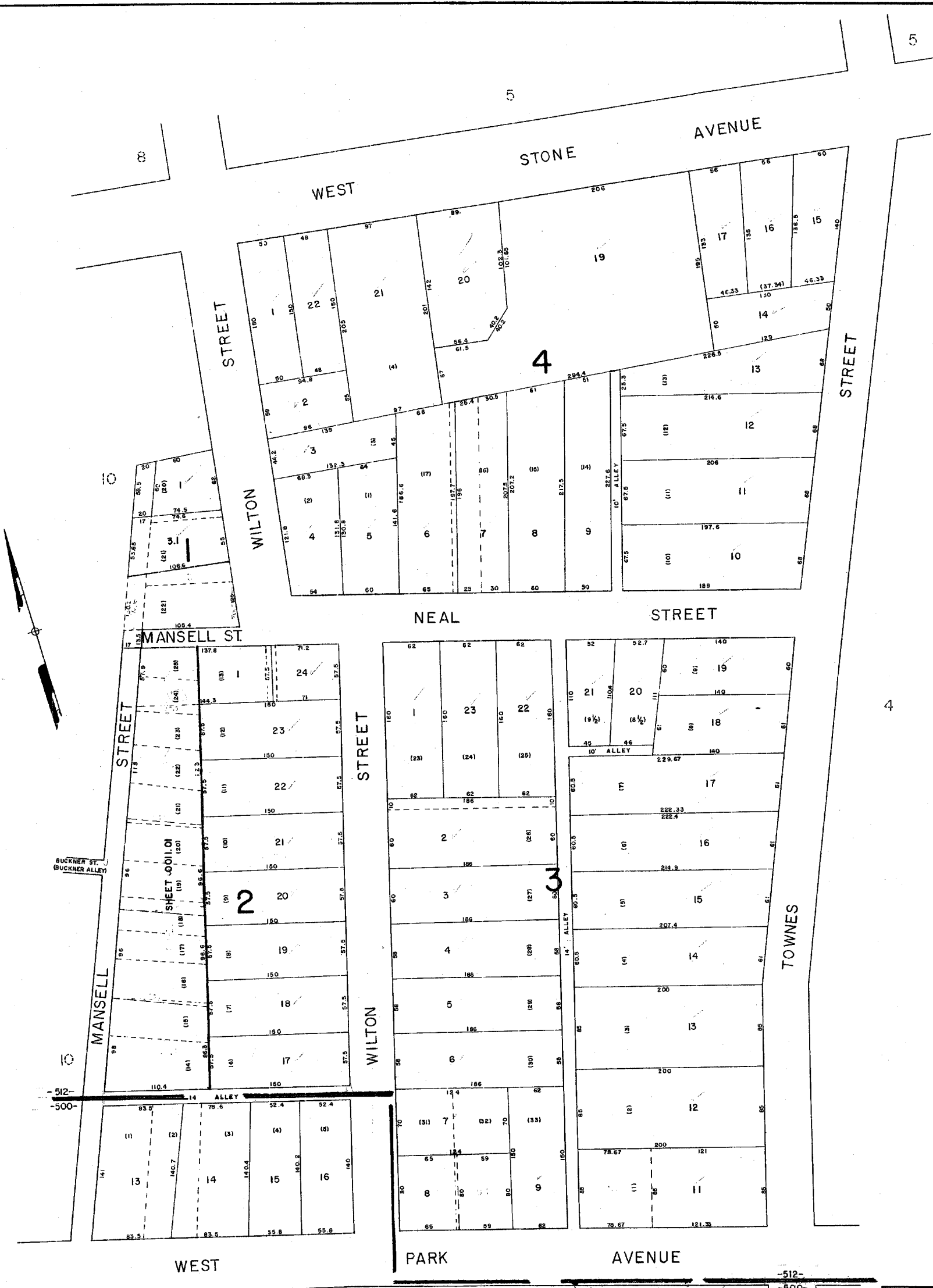
293 (NTS)

189.4 (NTS)


131.0 (NTS)



MIDDLETON PLACE <i>W.55</i>		
GREENVILLE COUNTY TAX MAPS		
GREENVILLE, S. C.		
TAX DISTRICT	MAP NUMBER	REVISIONS
500	8.1	
SCALE 1/8" = 1.00'		



GREENVILLE COUNTY TAX MAPS GREENVILLE, S.C.		
TAX DISTRICT	MAP NUMBER	REVISIONS
-500- 512	9	
SCALE 1" = 50'		INDEX-26



1055

GREENVILLE COUNTY TAX MAPS GREENVILLE, S. C.		
TAX DISTRICT	MAP NUMBER	REVISIONS
500 512	10	INDEX-26
SCALE 1" = 80'		

20

20

STREET

RUTHERFORD

ECHOLS ST.

WEST

STONE

ROBINSON ST.

AVENUE

1

SEE SHEET

VIOLA

STREET

ATWOOD ST.

W. PARK AVE.

MANSELL

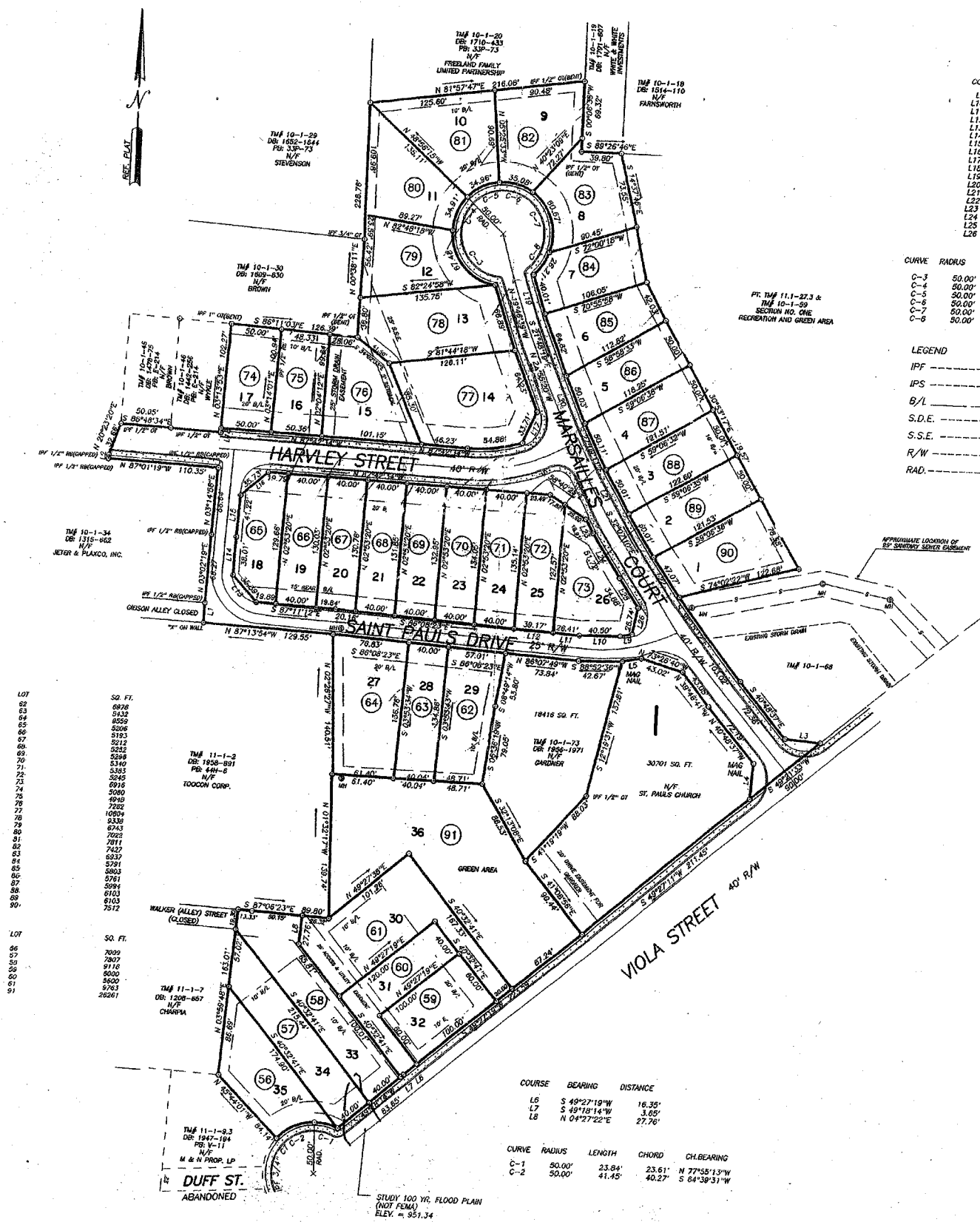
STREET

TON ST.

135

139A

RECORDED BY NUMBER 0754R
 FEDERAL DEPT. OF PUBLIC SAFETY
 RECORDED BY NUMBER 0754R
 FEDERAL DEPT. OF PUBLIC SAFETY
 RECORDED BY NUMBER 0754R
 FEDERAL DEPT. OF PUBLIC SAFETY
 RECORDED BY NUMBER 0754R
 FEDERAL DEPT. OF PUBLIC SAFETY



COURSE	BEARING	DISTANCE
L9	S 78°52'50"W	12.31'
L10	S 86°52'38"W	40.50'
L11	N 45°55'28"W	26.41'
L12	N 86°07'48"W	38.17'
L13	N 42°18'48"W	35.39'
L14	N 02°29'53"E	41.22'
L15	N 03°14'08"E	35.09'
L16	N 47°48'40"E	35.73'
L17	S 23°19'30"W	33.71'
L18	N 03°13'53"E	4.24'
L19	S 19°12'14"E	40.01'
L20	S 64°38'43"E	50.03'
L21	S 29°36'15"E	50.01'
L22	S 34°31'42"E	47.07'
L23	S 29°58'10"E	15.91'
L24	S 38°07'10"E	51.72'
L25	S 34°31'42"E	34.88'
L26	S 10°13'49"W	26.74'

CURVE	RADIUS	LENGTH	CHORD	CH. BEARING
C-3	50.00'	74.05'	67.48'	N 41°03'20"W
C-4	50.00'	38.86'	34.91'	N 21°48'44"E
C-5	50.00'	38.71'	34.90'	N 62°42'30"E
C-6	50.00'	35.84'	35.09'	S 78°17'31"E
C-7	50.00'	65.19'	60.67'	S 18°24'13"E
C-8	50.00'	26.32'	26.21'	S 34°08'46"W

- LEGEND
- IPF ----- IRON PIN FOUND
 - IPS ----- IRON PIN SET
 - B/L -----
 - S.D.E. ----- STORM DRAIN EASEMENT
 - S.S.E. ----- SAN. SEWER EASEMENT
 - R/W ----- RIGHT OF WAY
 - RAD. ----- RADIUS

LOT	SQ. FT.
62	6978
63	5132
64	8059
65	5206
66	5153
67	5212
68	5255
69	5259
70	5349
71	5363
72	2845
73	6915
74	3080
75	6918
76	7282
77	10894
78	6330
79	6743
80	7025
81	7011
82	7457
83	6237
84	5791
85	6803
86	5781
87	5994
88	6103
89	6103
90	7212

COURSE	BEARING	DISTANCE
L6	S 49°27'19"W	16.35'
L7	S 49°18'14"W	3.65'
L8	N 04°27'22"E	27.76'

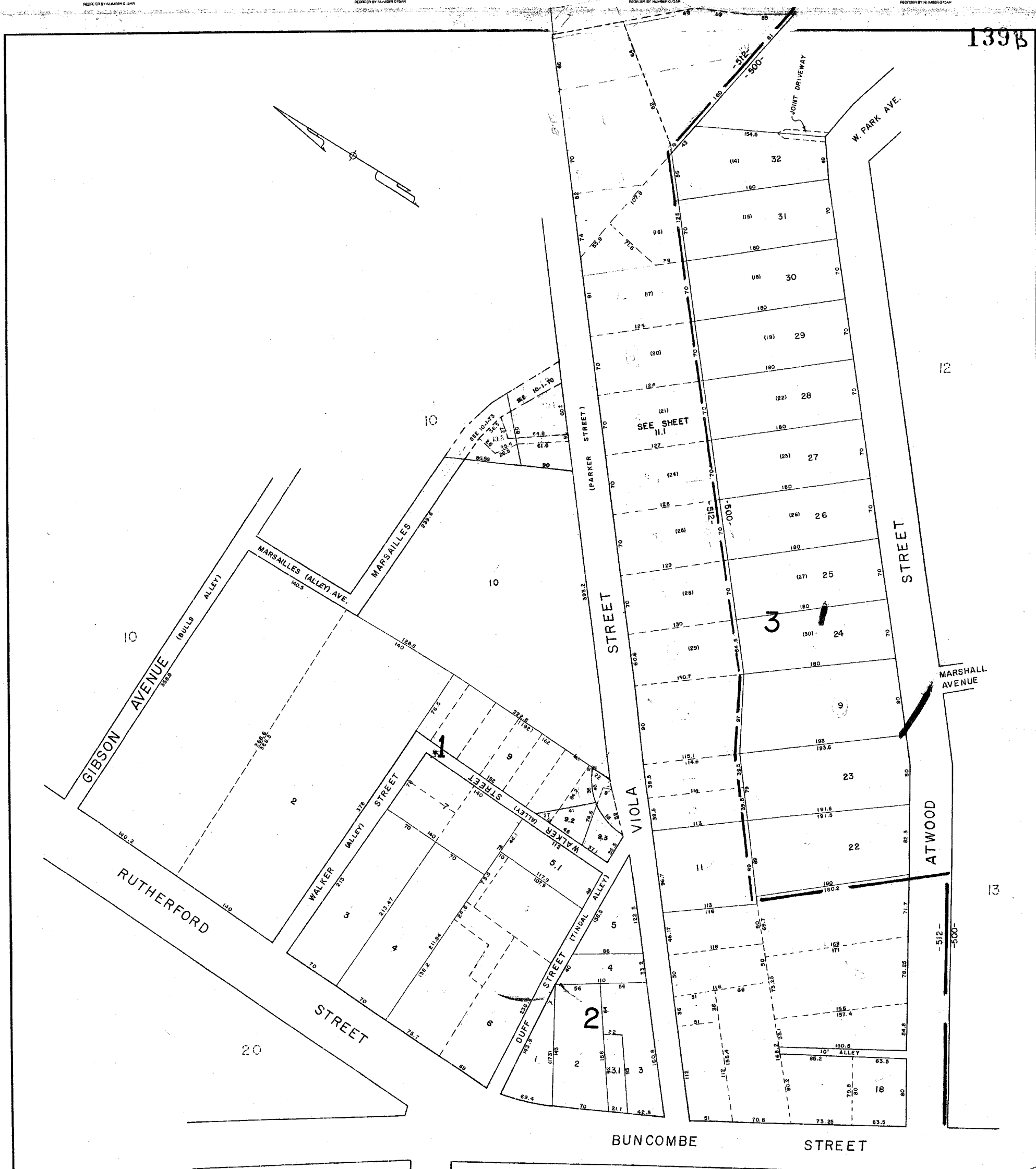
CURVE	RADIUS	LENGTH	CHORD	CH. BEARING
C-1	50.00'	23.84'	23.61'	N 77°53'13"W
C-2	50.00'	41.45'	40.27'	S 64°39'31"W

VIOLA STREET REDEVELOPMENT
 GREENVILLE COUNTY TAX MAPS
 GREENVILLE, S. C.

TAX DISTRICT	MAP NUMBER	REVISIONS
	10.1	

512 SCALE 1-60 26

139B



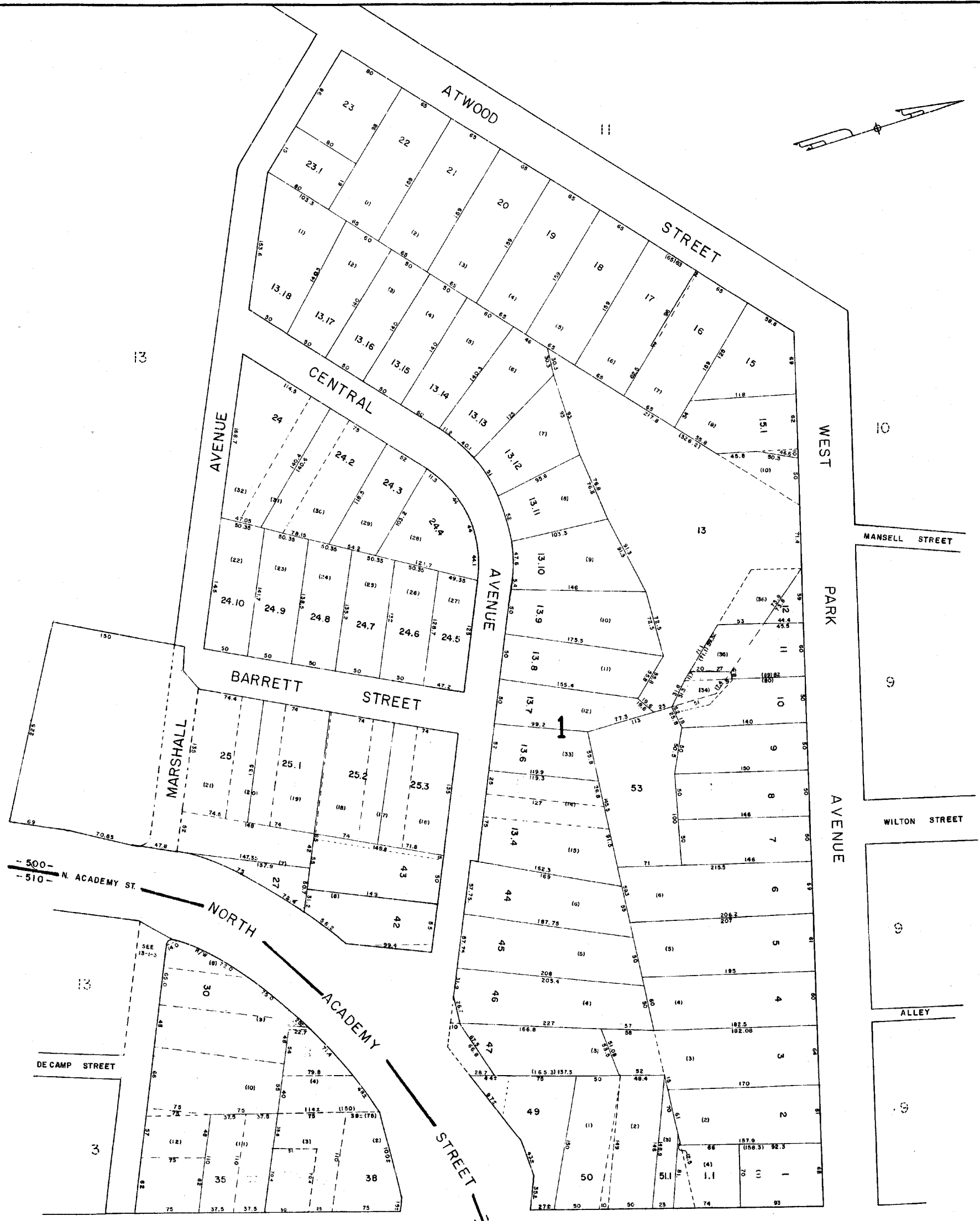

GREENVILLE COUNTY TAX MAPS GREENVILLE, S. C.		
TAX DISTRICT	MAP NUMBER	REVISIONS
-500-512	11	
SCALE 1" = 50'		INDEX-26

WSS



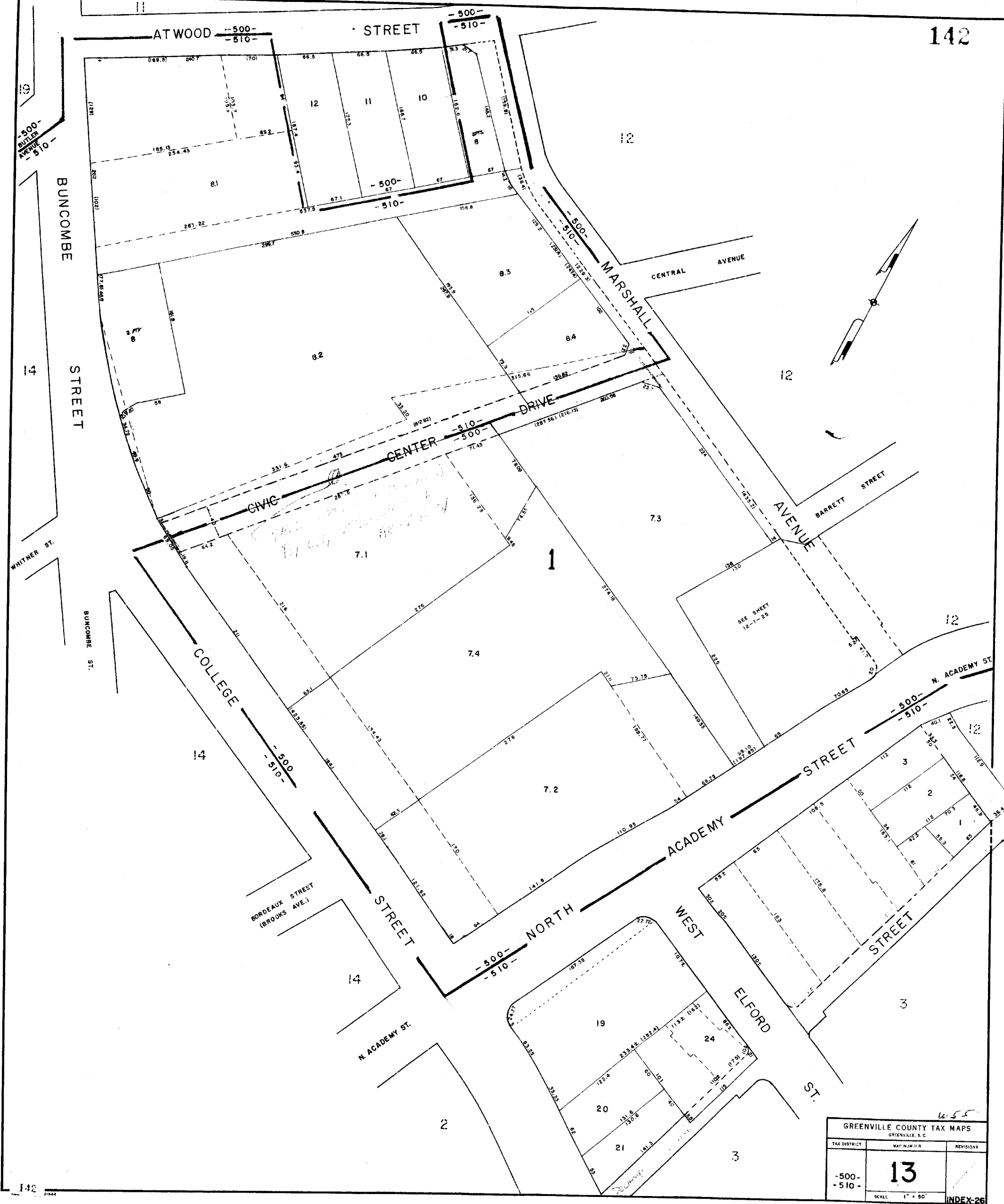
VIOLA COMMUNITY		
GREENVILLE COUNTY TAX MAPS		
GREENVILLE, S. C.		
TAX DISTRICT	MAP NUMBER	REVISIONS
500 512	11.1	
SCALE 1" = 100'		INDEX-26

TREASURY MAPS



GREENVILLE COUNTY TAX MAPS GREENVILLE, S. C.		
TAX DISTRICT	MAP NUMBER	REVISIONS
4	12	
-500- 510-		
SCALE 1" = 50'		INDEX-26

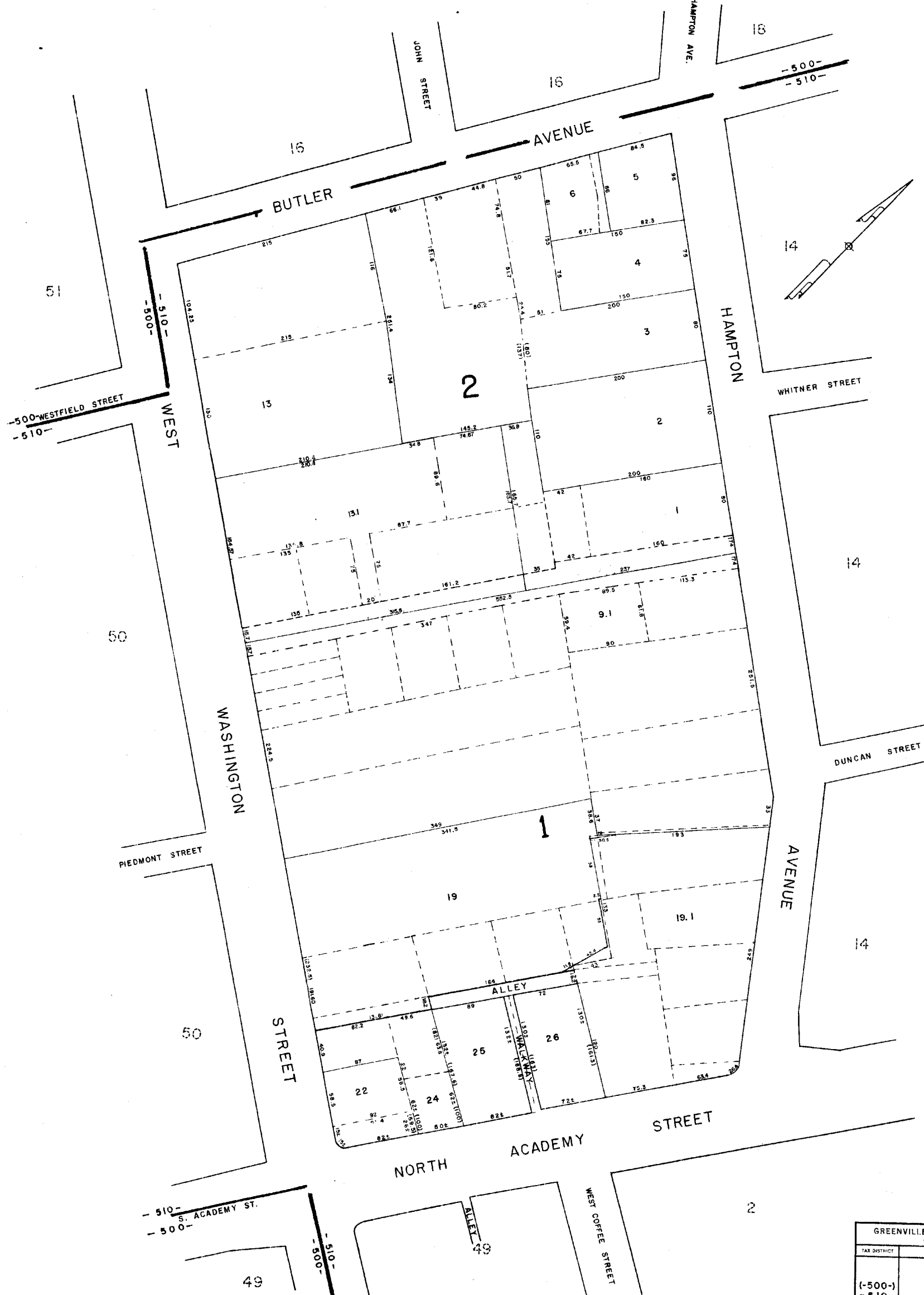
W.S.C.



GREENVILLE COUNTY TAX MAPS		
GREENVILLE, S. C.		
TAX DISTRICT	MAP NUMBER	REVISIONS
-500-510-	13	
SCALE 1" = 50'		INDEX-26

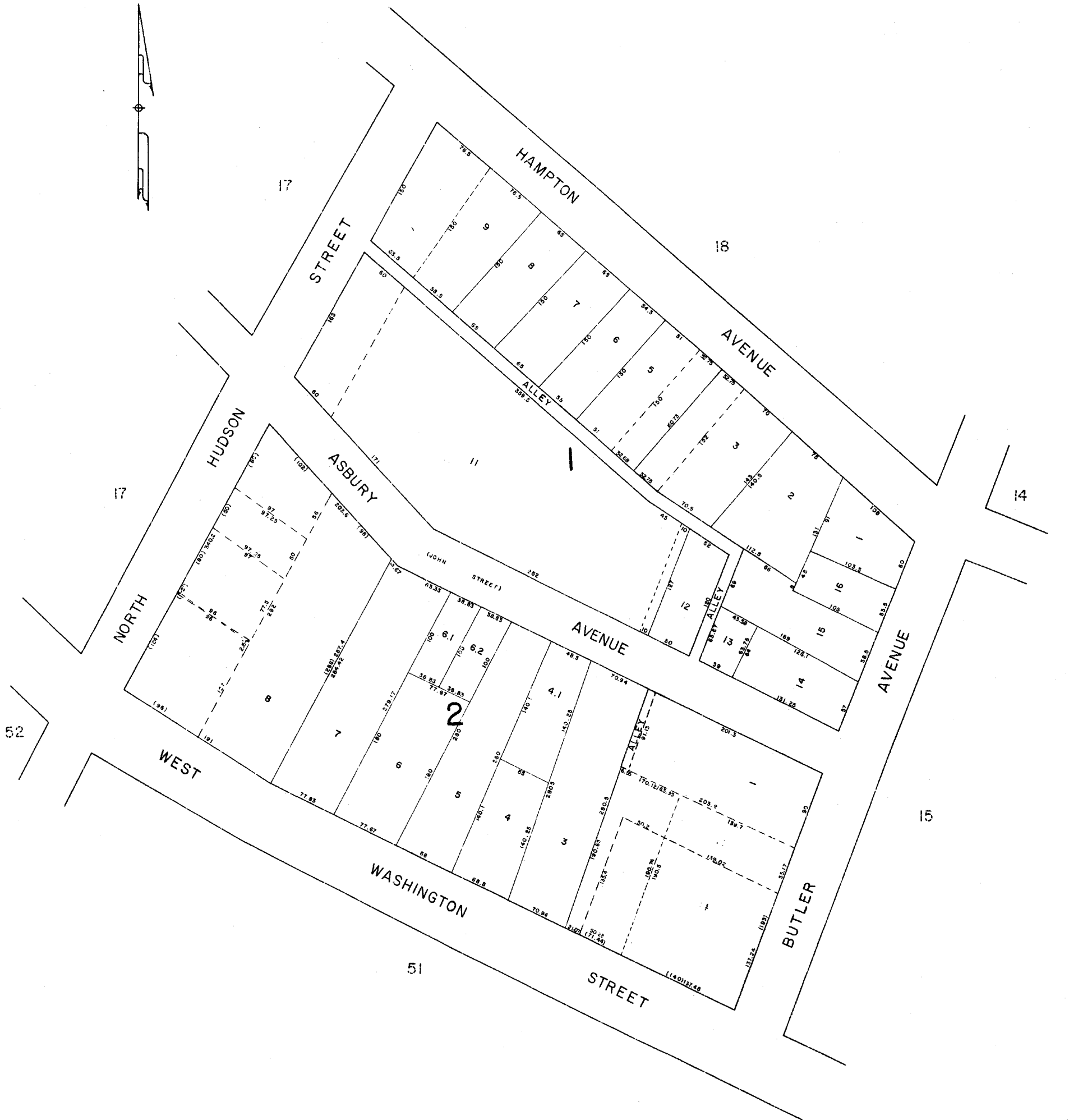


GREENVILLE COUNTY TAX MAPS GREENVILLE, S. C.		
TAX DISTRICT	MAP NUMBER	REVISIONS
(-598-)	14	
SCALE 1" = 50'		INDEX 26



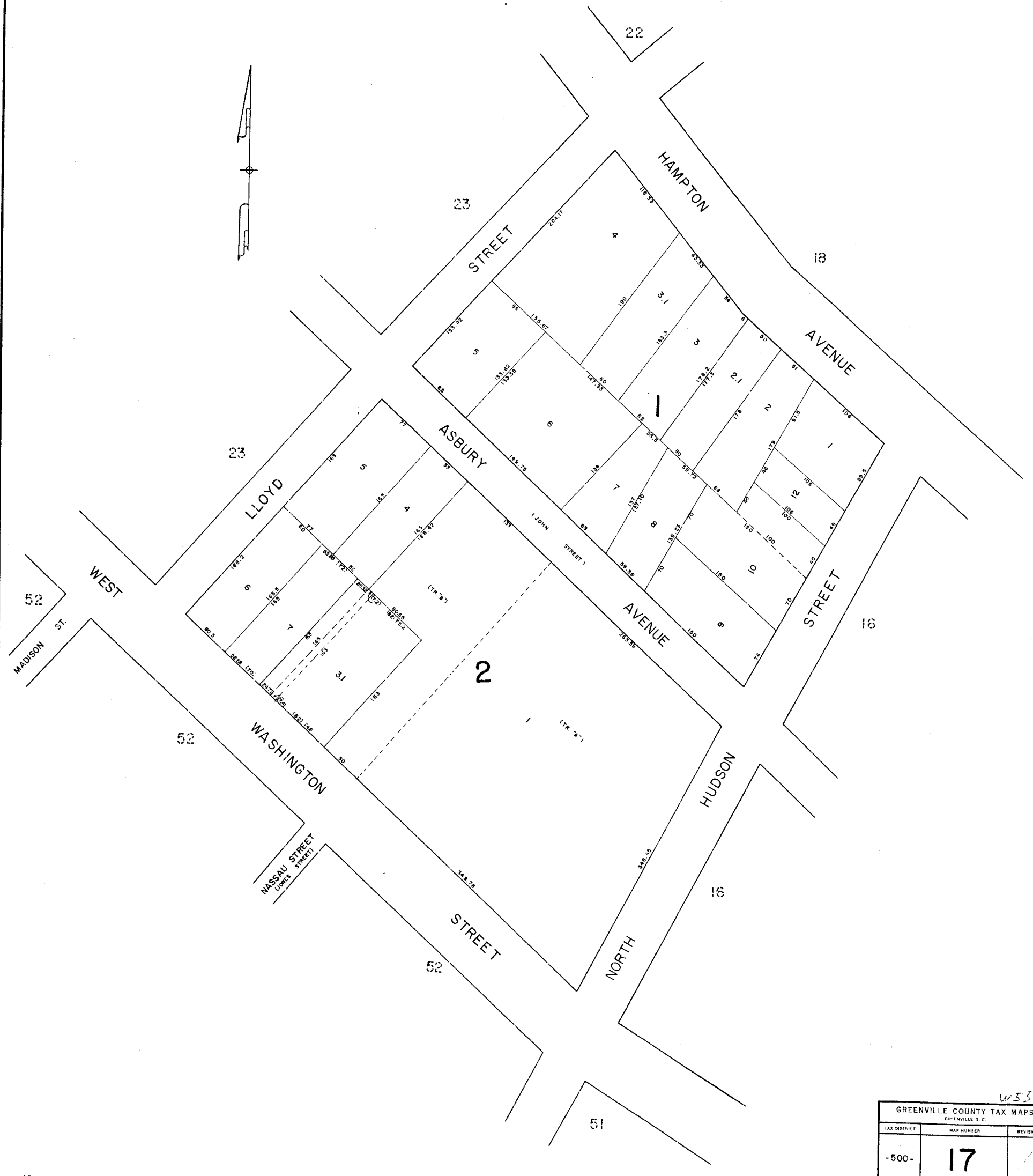
1255

GREENVILLE COUNTY TAX MAPS GREENVILLE S.C.		
TAX DISTRICT	MAP NUMBER	REVISIONS
(-500-) -510-	15	
SCALE 1" = 50'		INDEX-26



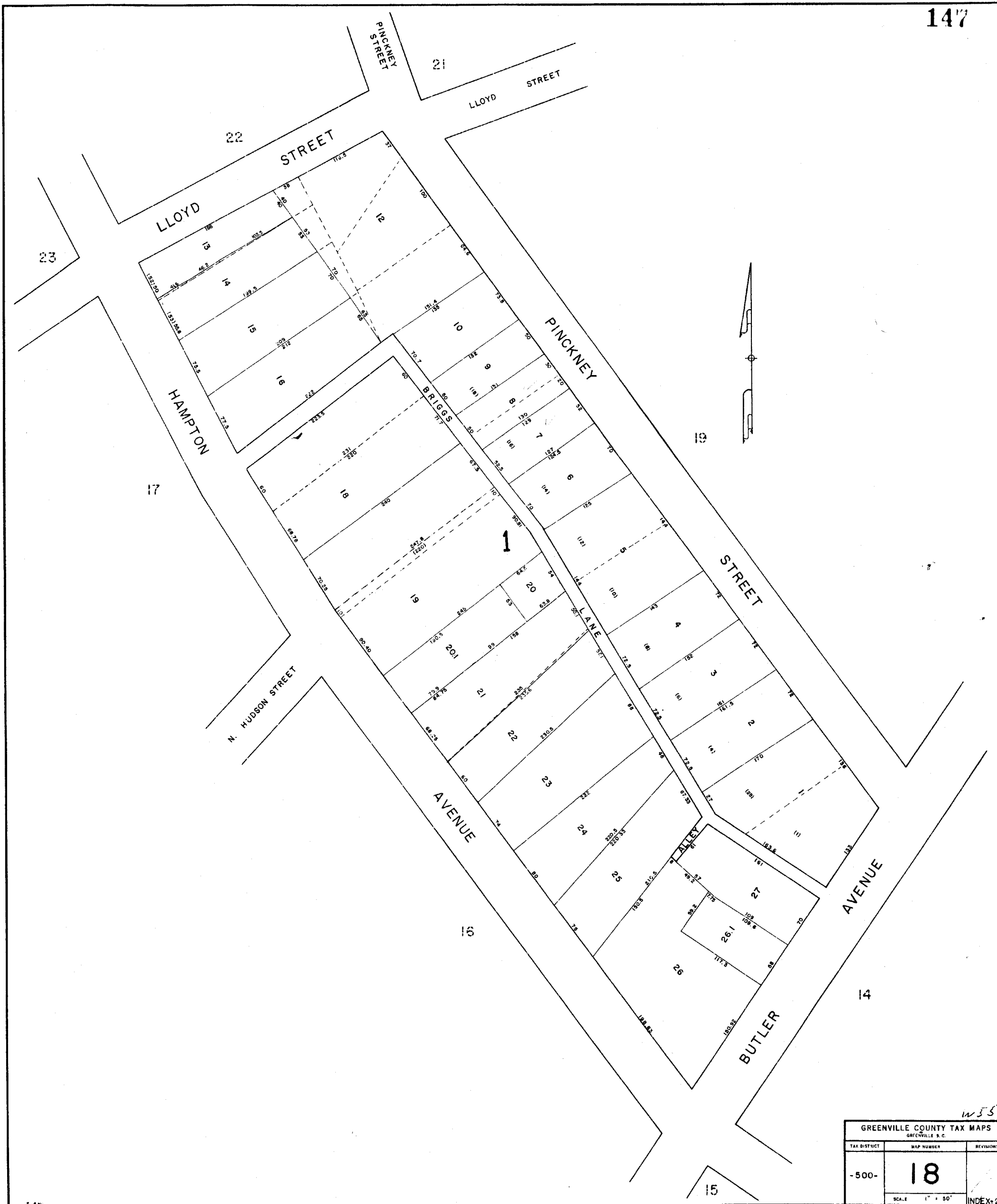
6035

GREENVILLE COUNTY TAX MAPS		
GREENVILLE S.C.		
TAX DISTRICT	MAP NUMBER	REVISIONS
-500-	16	
SCALE 1" = 50'		INDEX-25



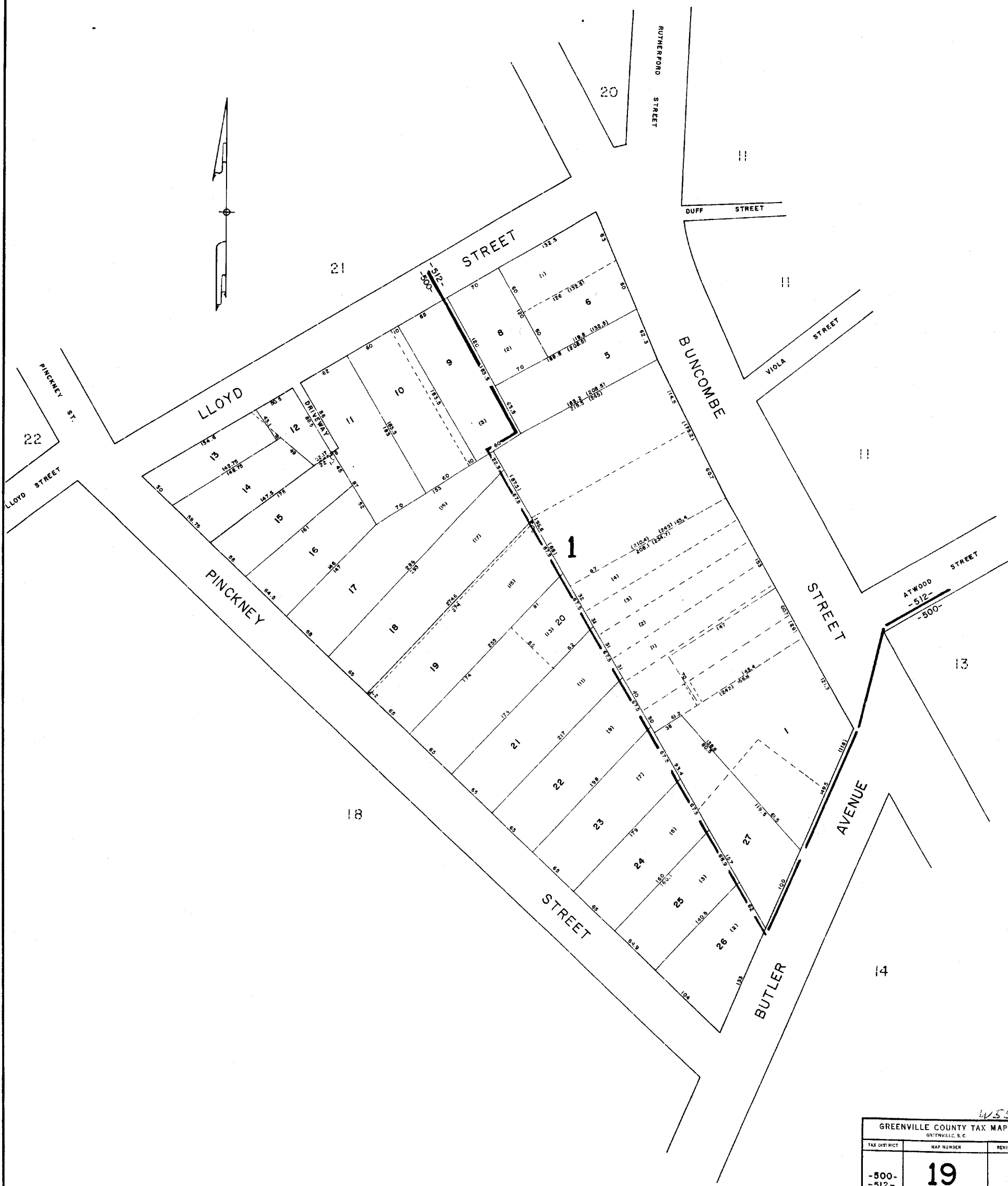
W35

GREENVILLE COUNTY TAX MAPS		
GREENVILLE S.C.		
TAX DISTRICT	MAP NUMBER	REVISIONS
-500-	17	/
SCALE 1" = 50'		INDEX-26



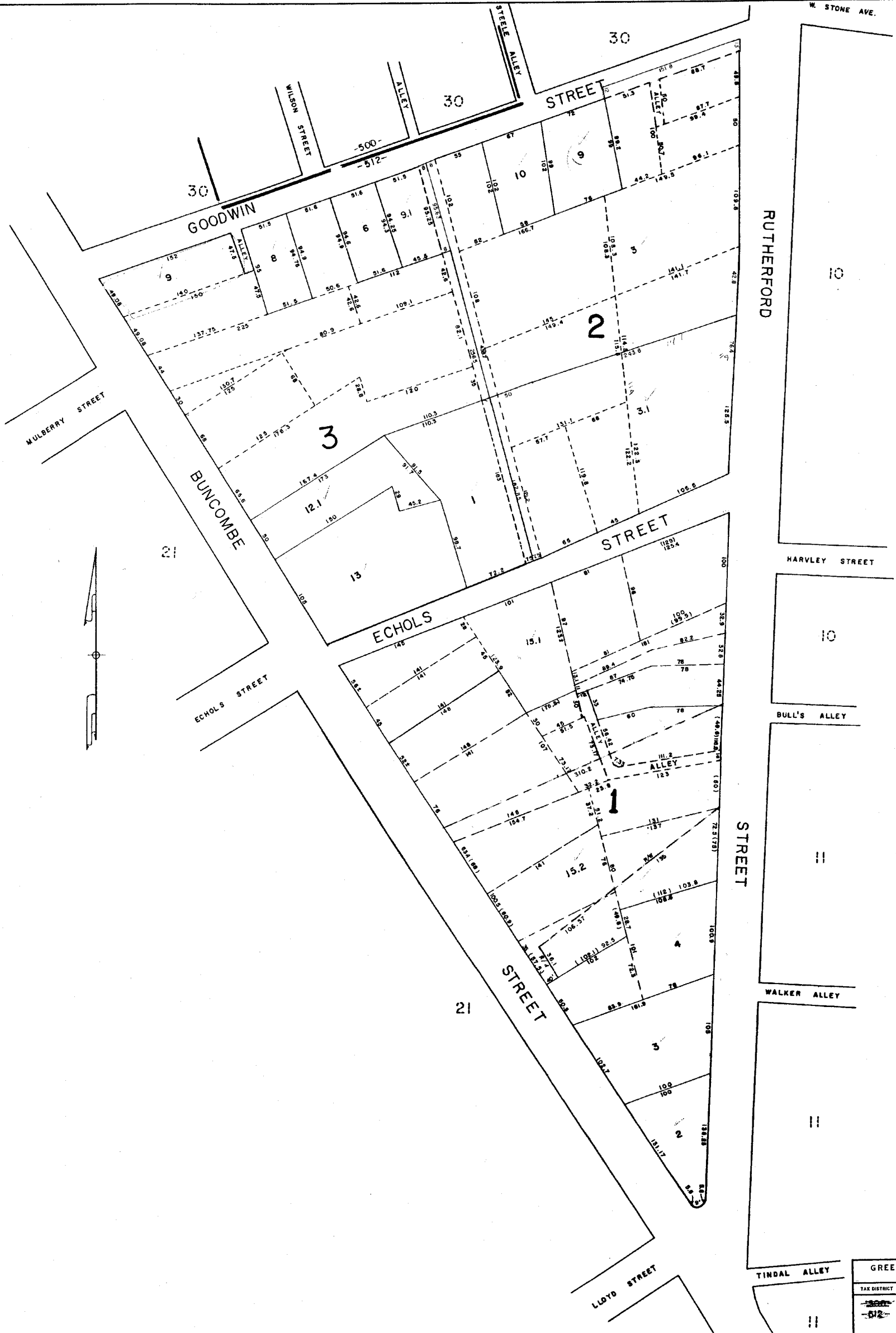
W35

GREENVILLE COUNTY TAX MAPS GREENVILLE, S.C.		
TAX DISTRICT	MAP NUMBER	REVISIONS
-500-	18	
SCALE 1" = 50'		INDEX: 26



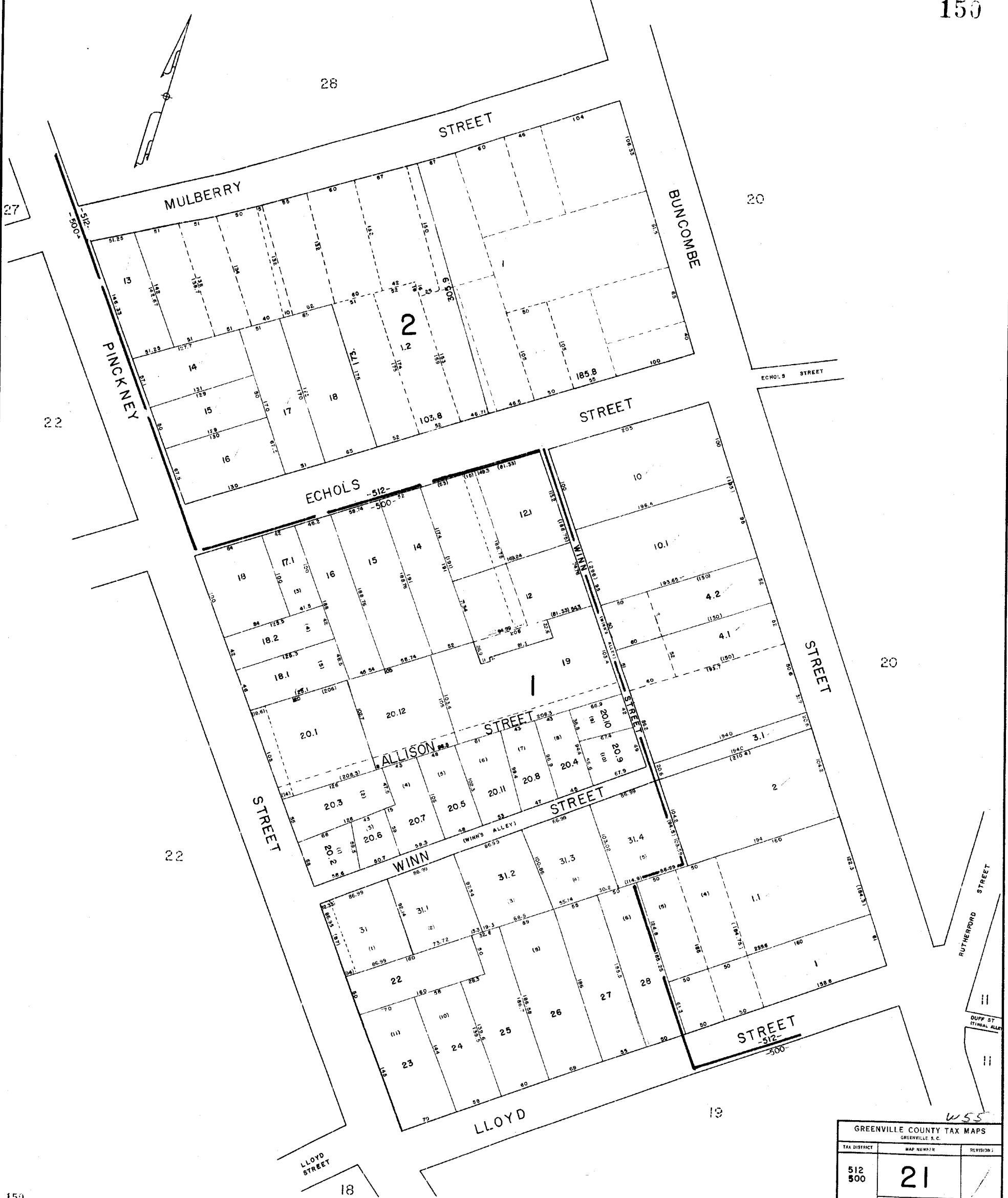
W.S.S

GREENVILLE COUNTY TAX MAPS GREENVILLE, S. C.		
TAX DISTRICT	MAP NUMBER	REVISIONS
-500- -512-	19	
SCALE 1" = 80'		INDEX-26

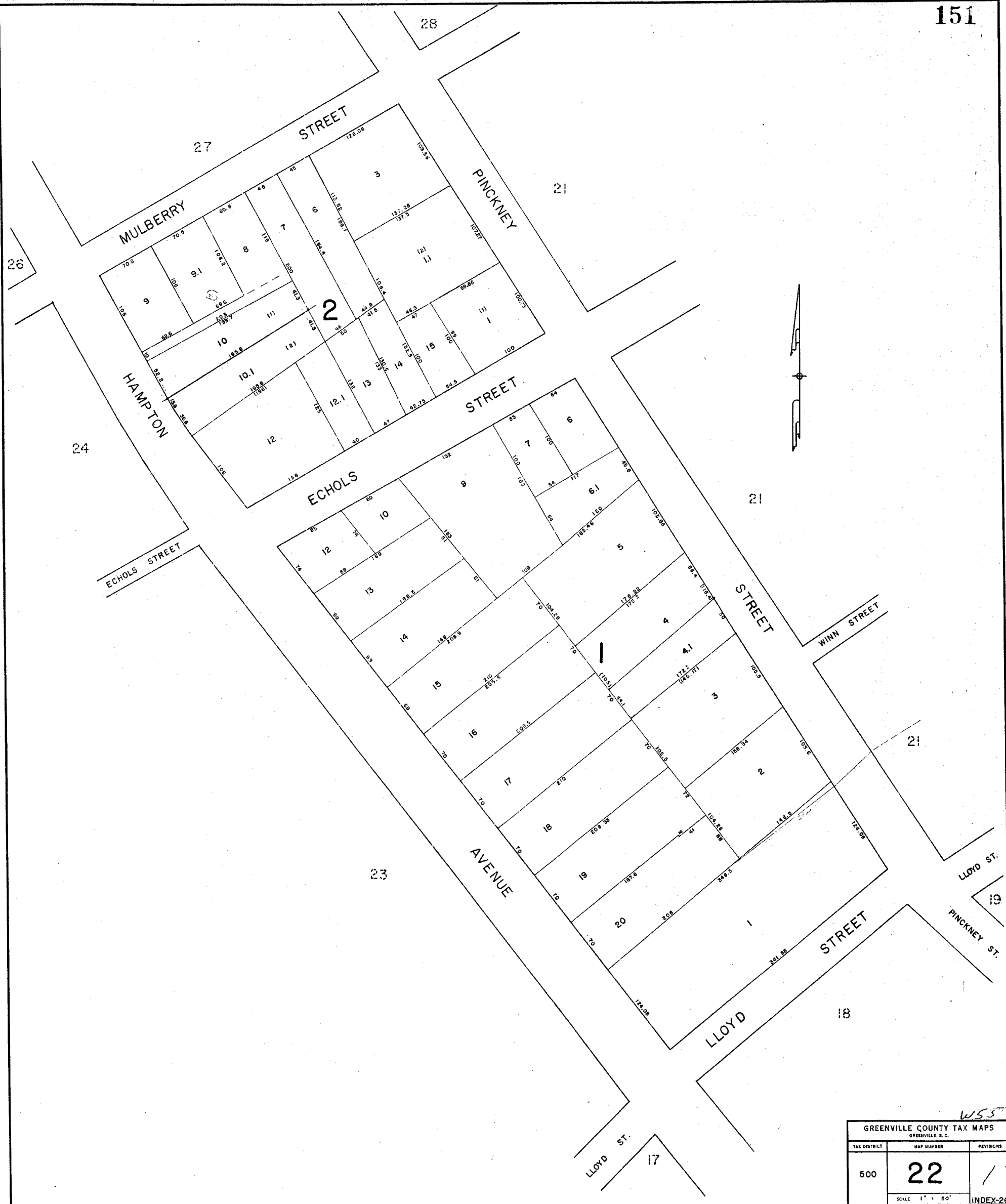


W55

GREENVILLE COUNTY TAX MAPS GREENVILLE, S. C.		
TAX DISTRICT	MAP NUMBER	REVISIONS
500 512	20	
SCALE 1" = 50'		INDEX - 26



GREENVILLE COUNTY TAX MAPS GREENVILLE, S. C.		
TAX DISTRICT	MAP NUMBER	REVISION
512 500	21	
SCALE 1" = 50'		INDEX-26



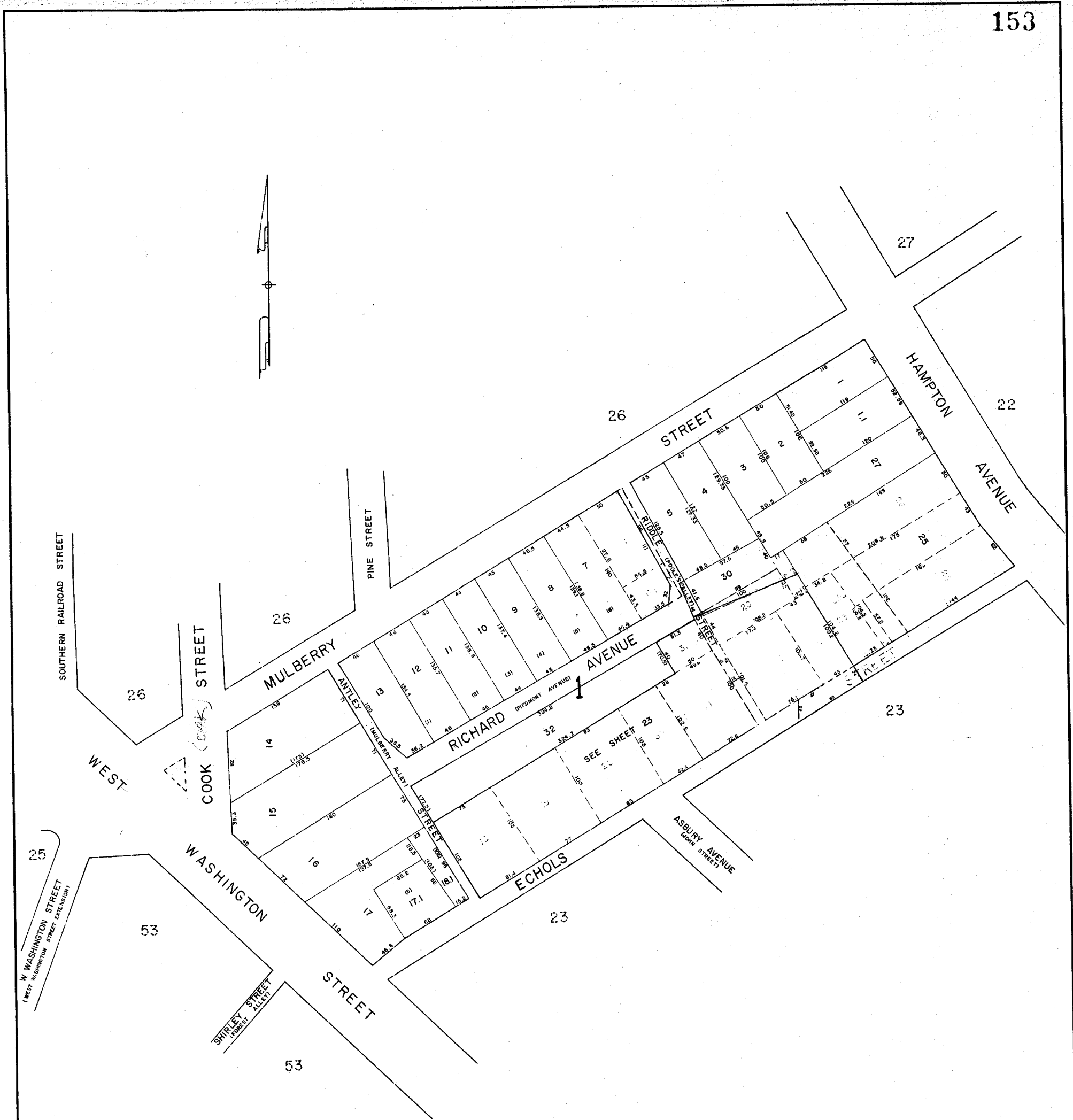
WSS

GREENVILLE COUNTY TAX MAPS GREENVILLE, S. C.		
TAX DISTRICT	MAP NUMBER	REVISIONS
500	22	/
SCALE 1" = 50'		INDEX-26



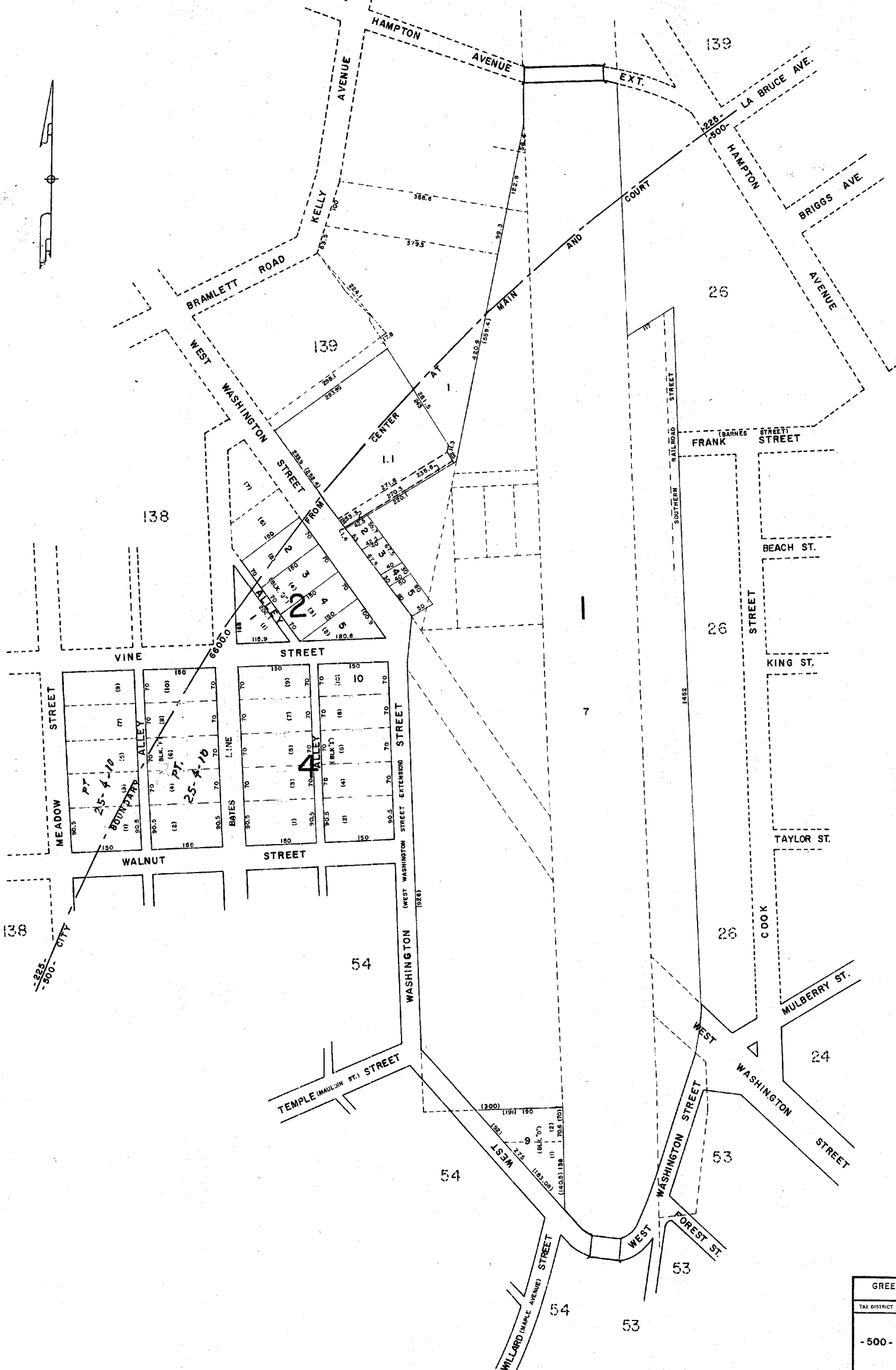
162-07 753

GREENVILLE COUNTY TAX MAPS		
GREENVILLE, S. C.		
TAX DISTRICT	MAP NUMBER	REVISIONS
-500-	23	/
SCALE 1" = 50'		INDEX-26




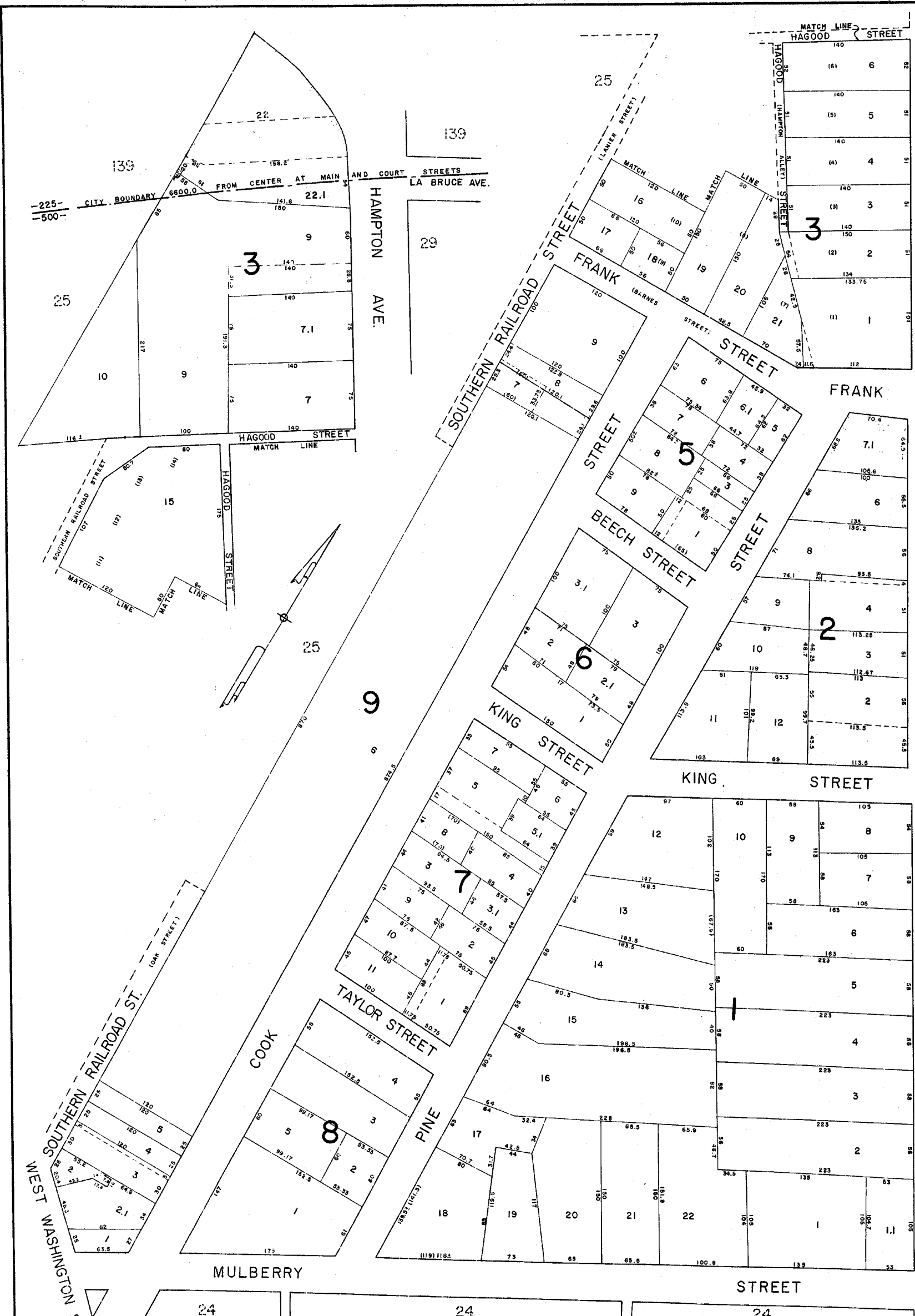
W33

GREENVILLE COUNTY TAX MAPS GREENVILLE, S.C.		
TAX DISTRICT	MAP NUMBER	REVISIONS
-500-	24	/
SCALE 1" = 50'		INDEX-26



W-55

GREENVILLE COUNTY TAX MAPS		
GREERVILLE, S. C.		
TAX DISTRICT	MAP NUMBER	REVISIONS
-500-	25	
SCALE 1" = 100'		INDEX-26

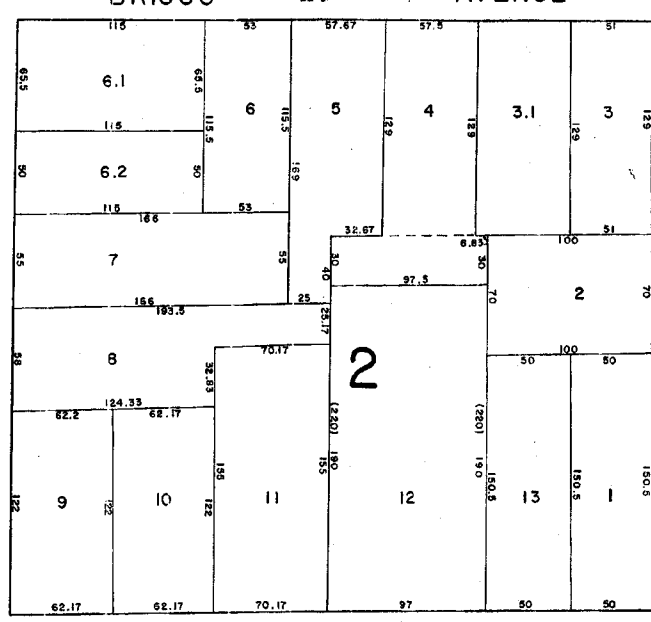


GREENVILLE COUNTY TAX MAPS GREENVILLE, S. C.		
TAX DISTRICT	MAP NUMBER	REVISIONS
500	26	/
SCALE 1" = 50'		INDEX

T53

HAGOOD (ALLEY) STREET

BRIGGS 29 AVENUE



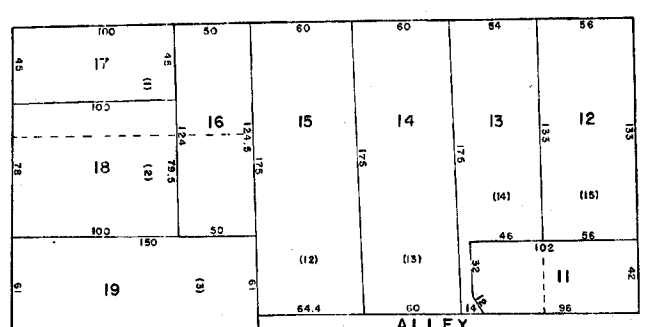
HAMPTON

PINCKNEY

26

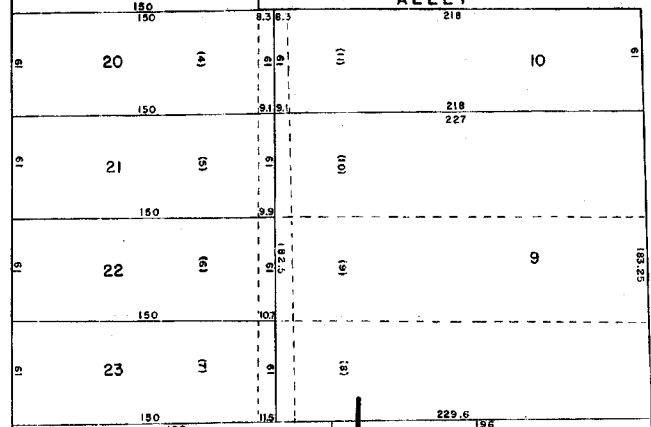
28

FRANK STREET



26

KING STREET



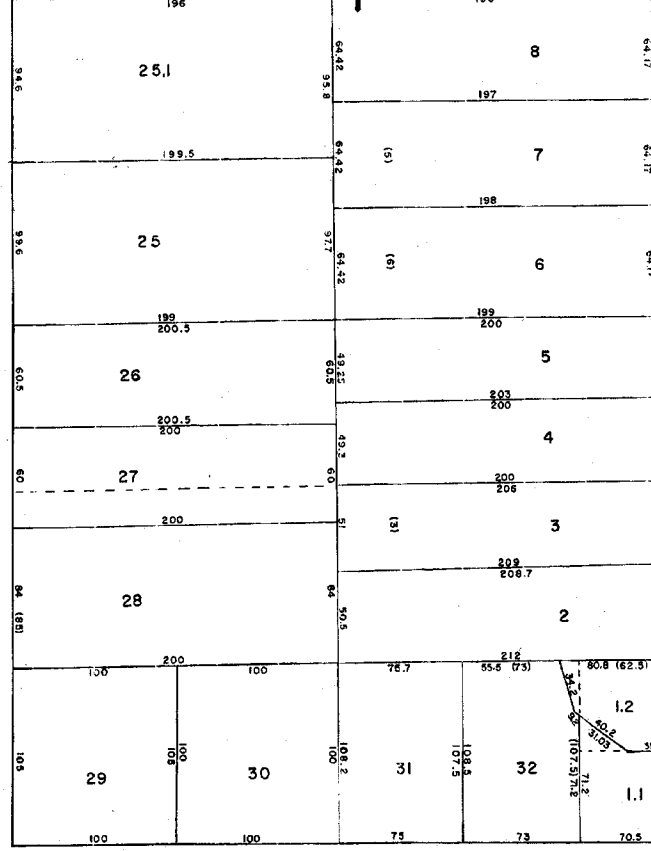
AVENUE

STREET

26

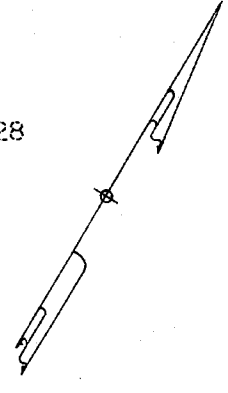
28

FLUDD STREET



MULBERRY 22 STREET

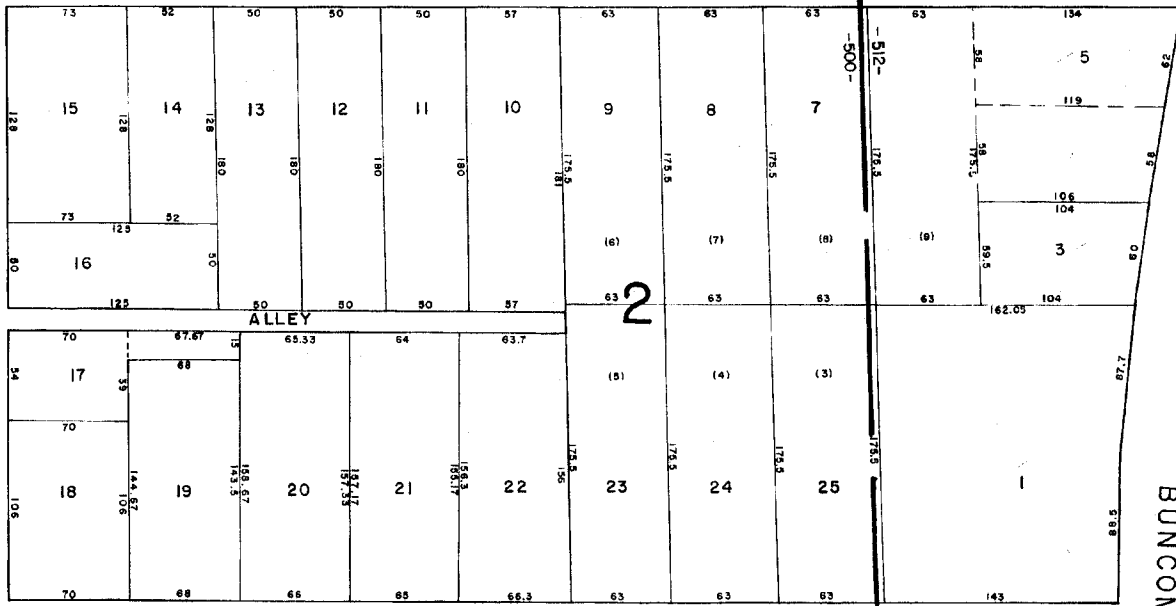
28



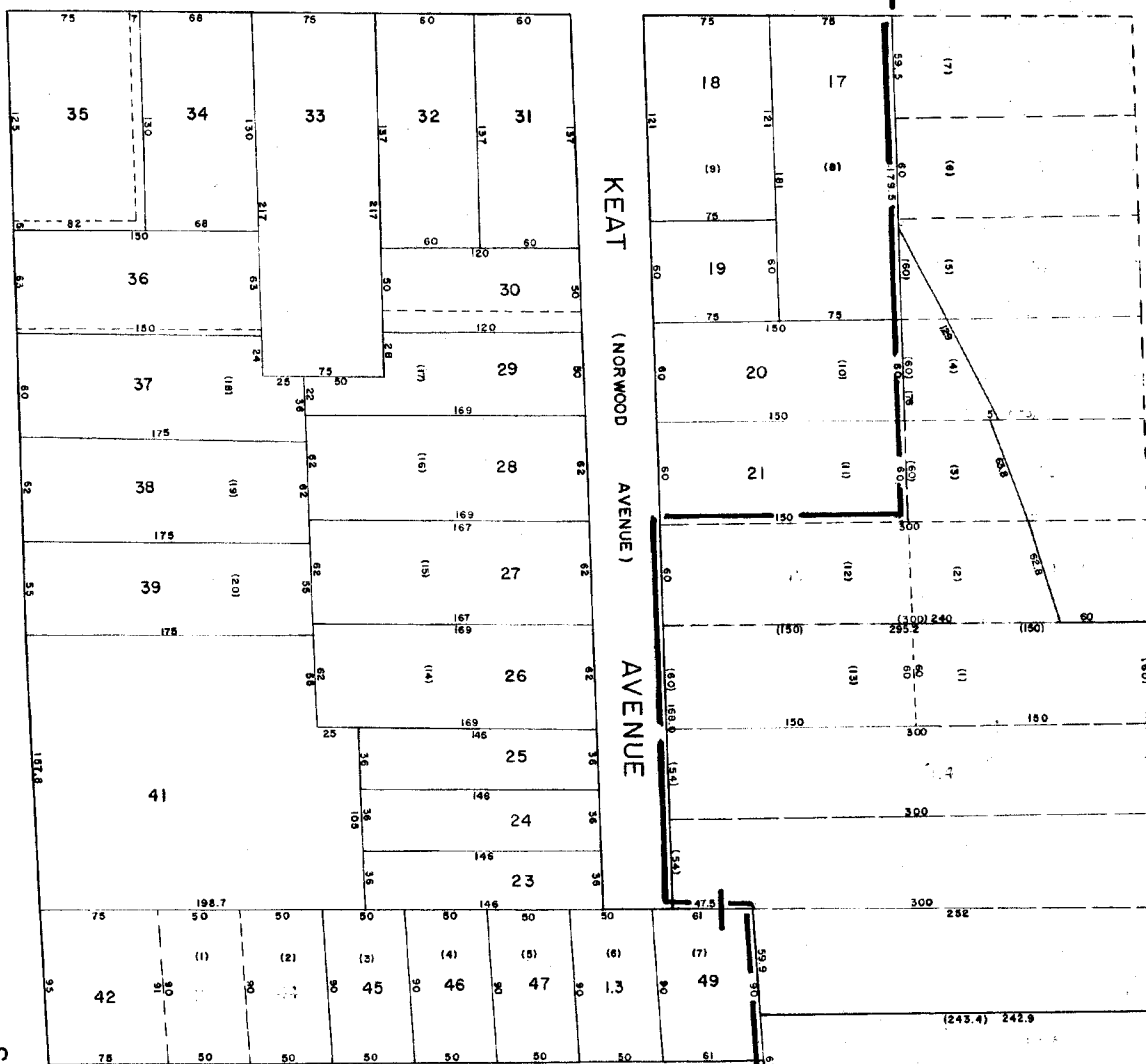
WSS

GREENVILLE COUNTY TAX MAPS		
GREENVILLE, S. C.		
TAX DISTRICT	MAP NUMBER	REVISIONS
500	27	/
SCALE 1" = 50'		INDEX-26

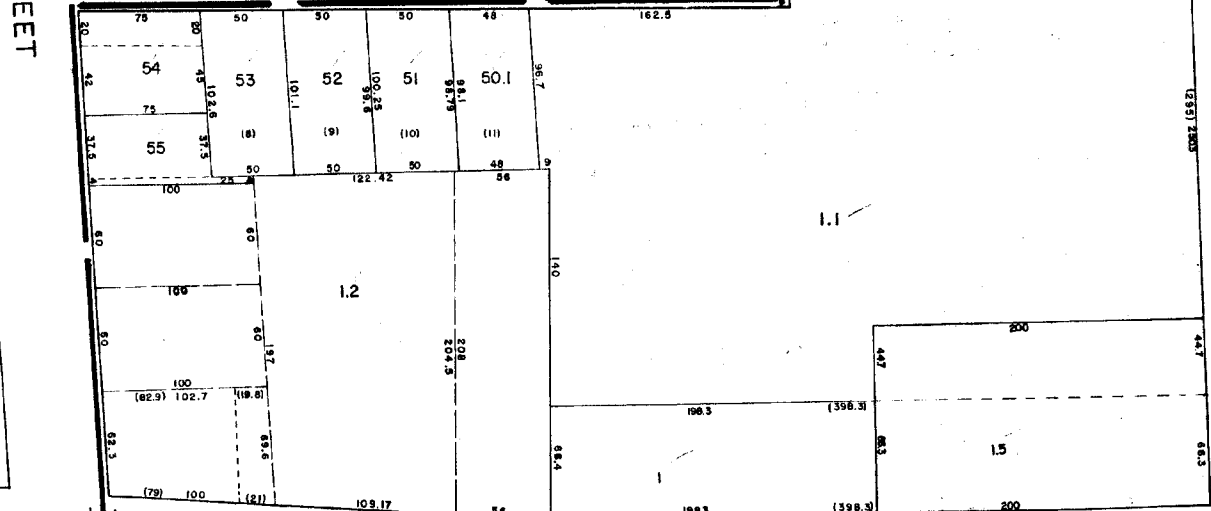
BRIGGS 29 AVENUE



FRANK STREET



FLUDD STREET



MULBERRY STREET

21 STREET

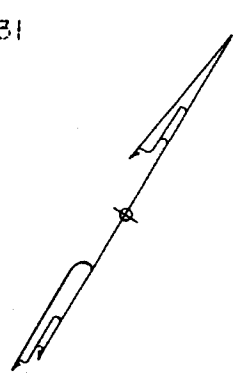
STREET

BUNCOMBE

JAMES STREET

STREET

GOODWIN STREET



GREENVILLE COUNTY TAX MAPS GREENVILLE, S. C.		
TAX DISTRICT	MAP NUMBER	REVISIONS
512 500	28	/
SCALE 1" = 50'		INDEX-26

27

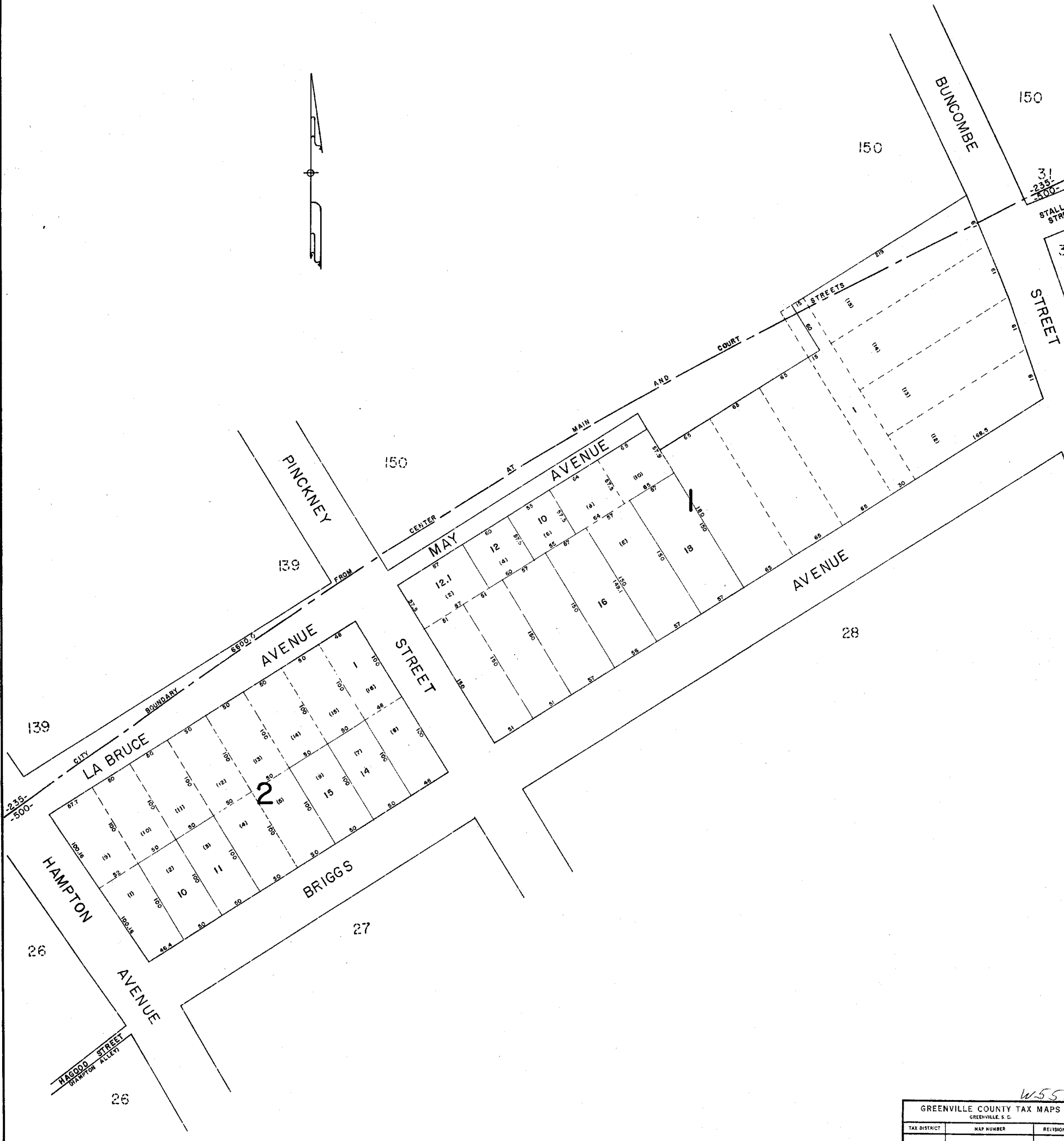
27

27

31

30

20



W-55

GREENVILLE COUNTY TAX MAPS GREENVILLE, S. C.		
TAX DISTRICT	MAP NUMBER	REVISIONS
500	29	/
SCALE 1" = 50'		INDEX-26

REPORT BY NUMBER 1075AR

REPORT BY NUMBER 1075AR

REPORT BY NUMBER 1075AR

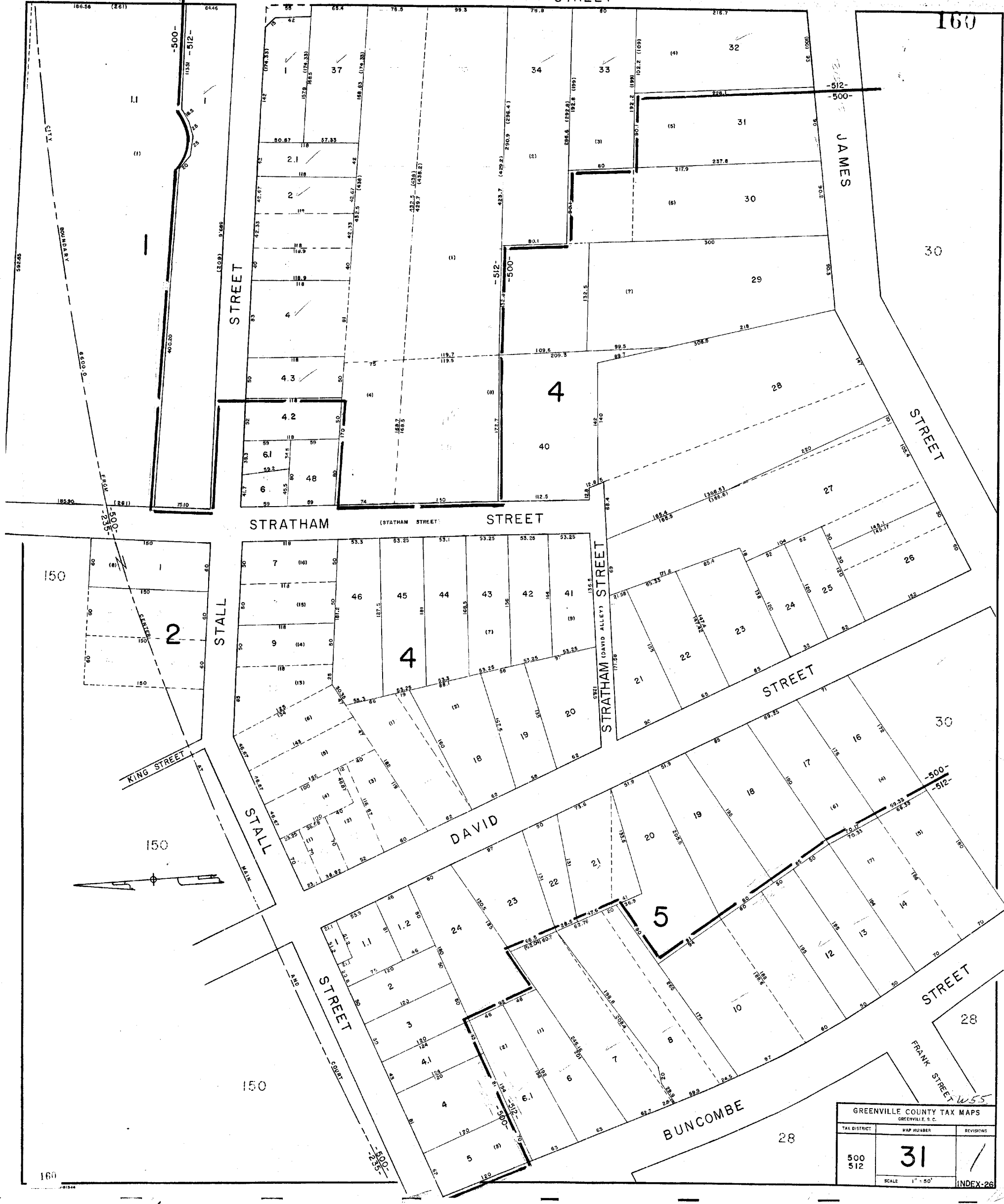
REPORT BY NUMBER 1075AR

159



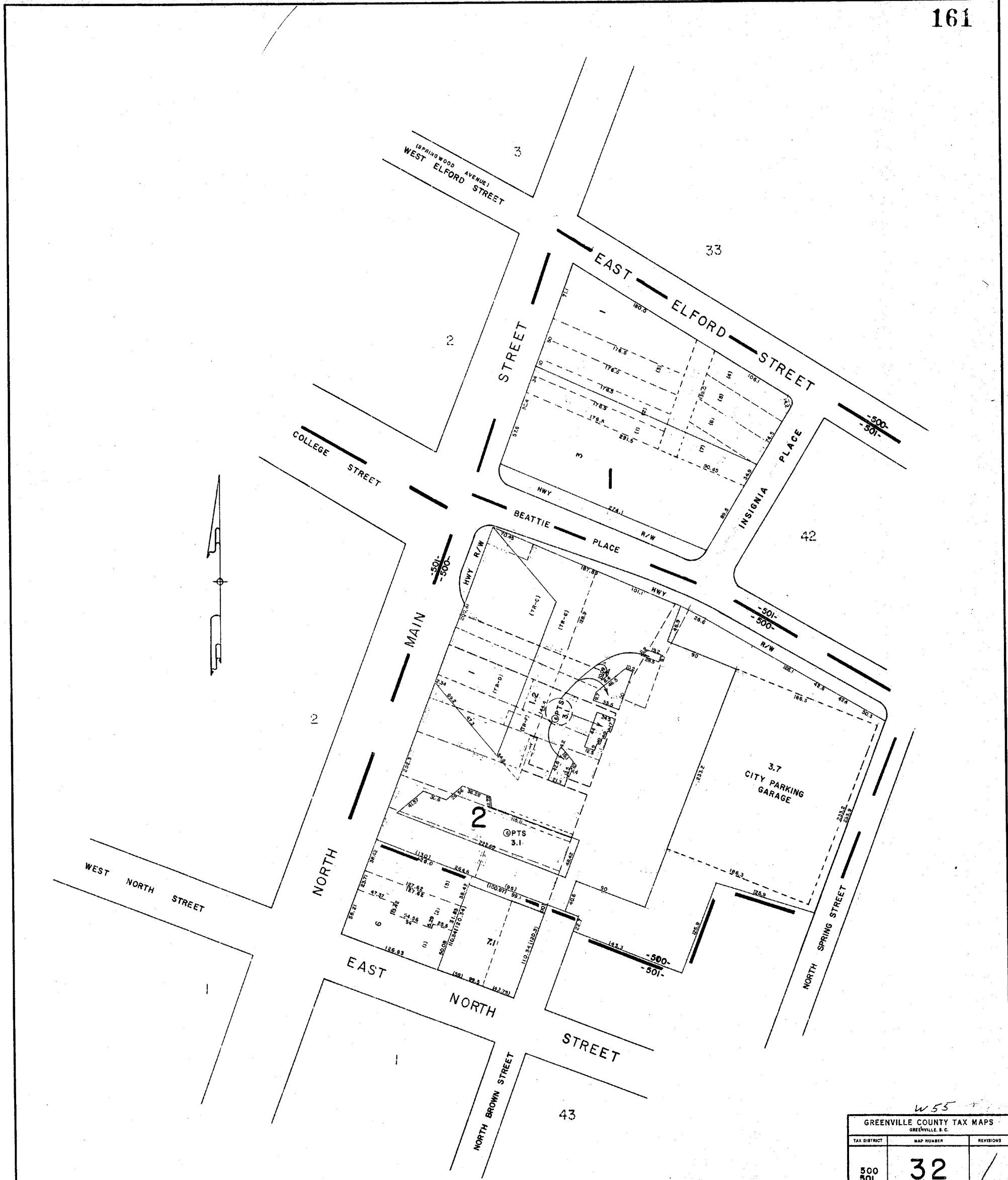
W55

GREENVILLE COUNTY TAX MAPS GREENVILLE, S.C.		
TAX DISTRICT	MAP NUMBER	REVISIONS
512 500	30	/
SCALE 1" = 50'		INDEX X-26



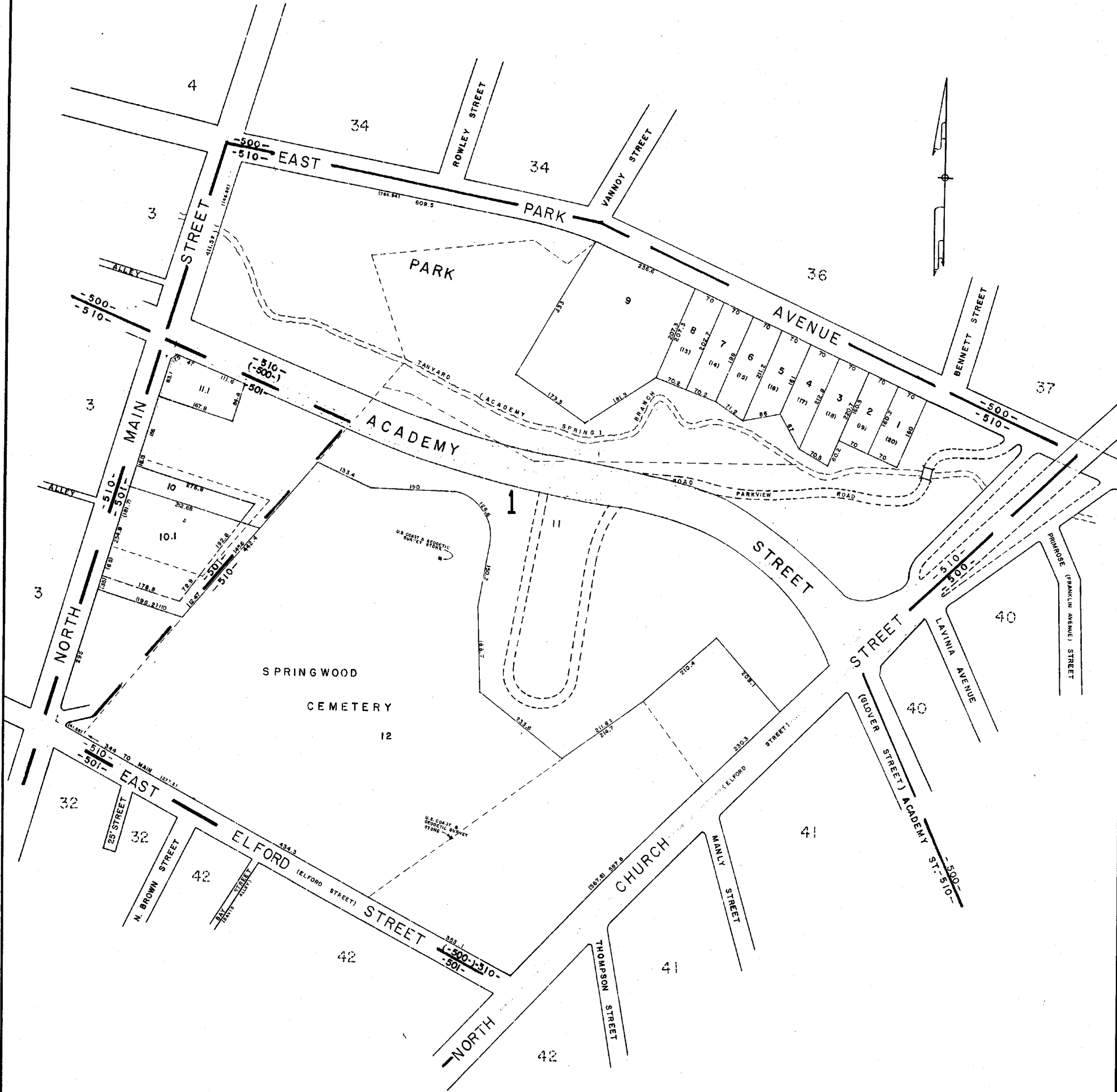
GREENVILLE COUNTY TAX MAPS GREENVILLE, S. C.		
TAX DISTRICT	MAP NUMBER	REVISIONS
500 512	31	/
SCALE 1" = 50'		INDEX-26

W55



W55

GREENVILLE COUNTY TAX MAPS GREENVILLE, S. C.		
TAX DISTRICT	MAP NUMBER	REVISIONS
500 501	32	/
SCALE 1" = 50'		INDEX-26



W55

GREENVILLE COUNTY TAX MAPS GREENVILLE, S.C.		
TAX DISTRICT	MAP NUMBER	REVISIONS
(500) 501 510	33	/
SCALE 1" = 100'		INDEX-26

163

35

ELIZABETH STREET

EAST

STONE

AVENUE

STREET

STREET

STREET

4

36

MAIN

ROWLEY

VANNOY

NORTH

POINSETT AVE.

EAST

PARK

AVENUE

35

4

35

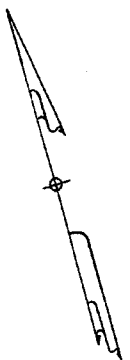
33

3

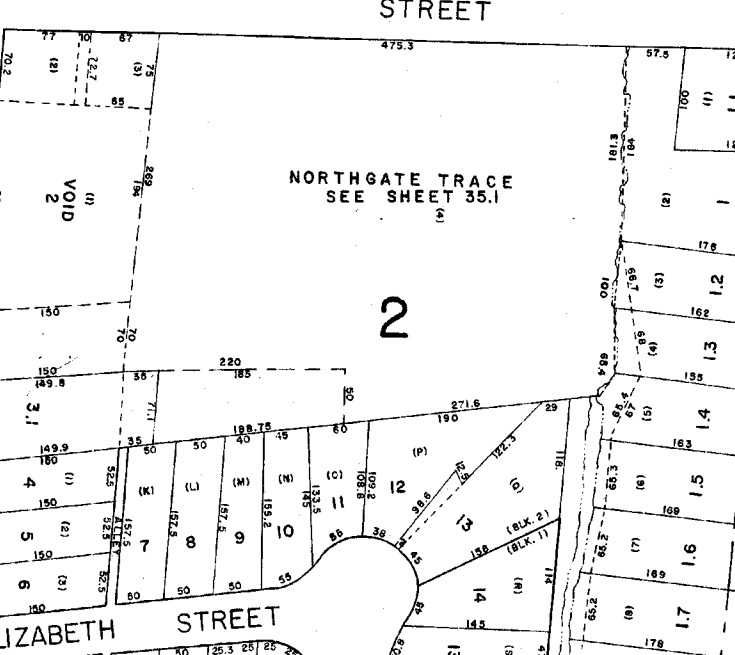
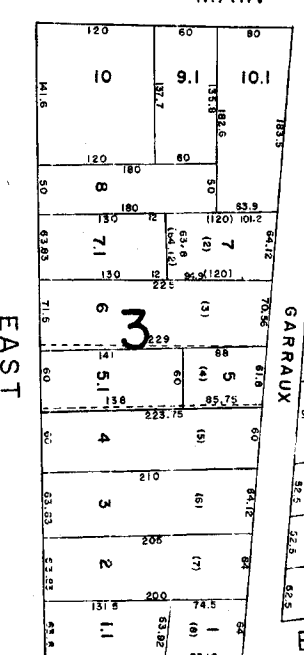
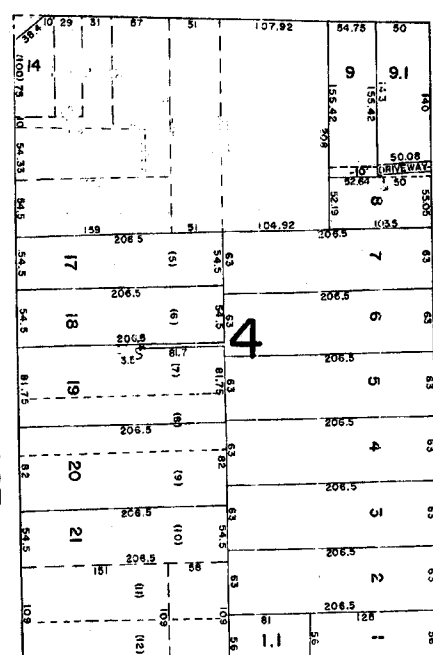
163

GREENVILLE COUNTY TAX MAPS		
GREENVILLE, S.C.		
TAX DISTRICT	MAP NUMBER	REVISIONS
500	34	1
SCALE 1" = 50'		INDEX-26

W55



NORTH MAIN STREET

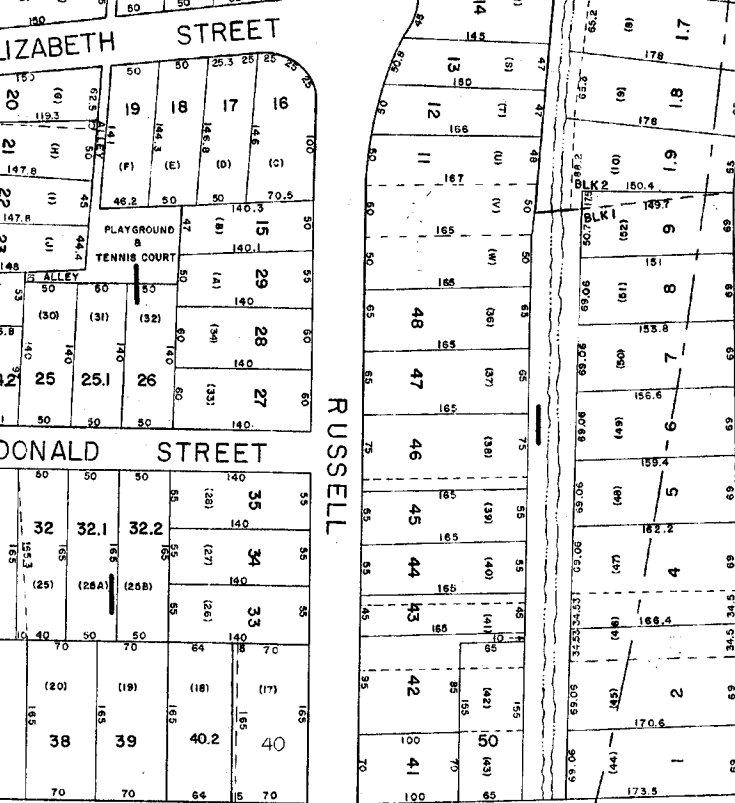
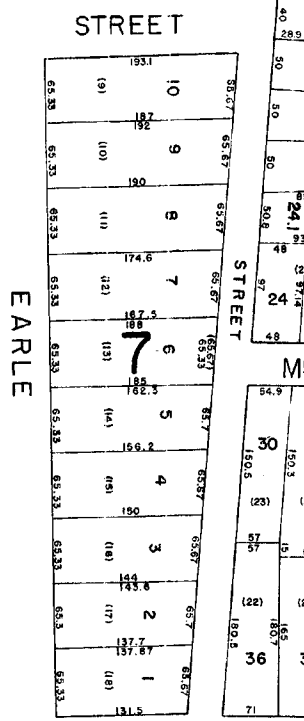
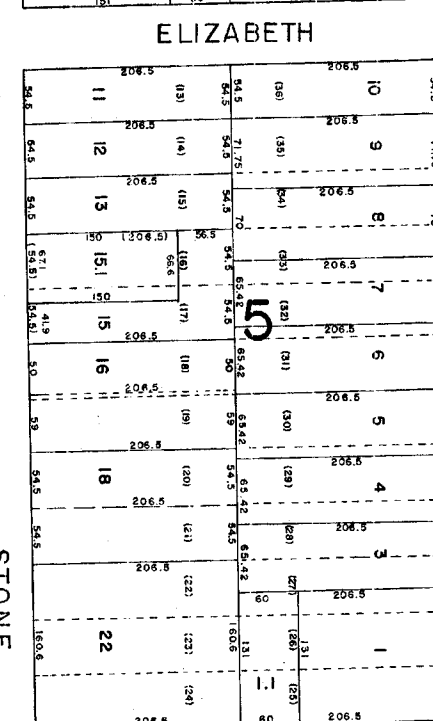


ROWLEY STREET

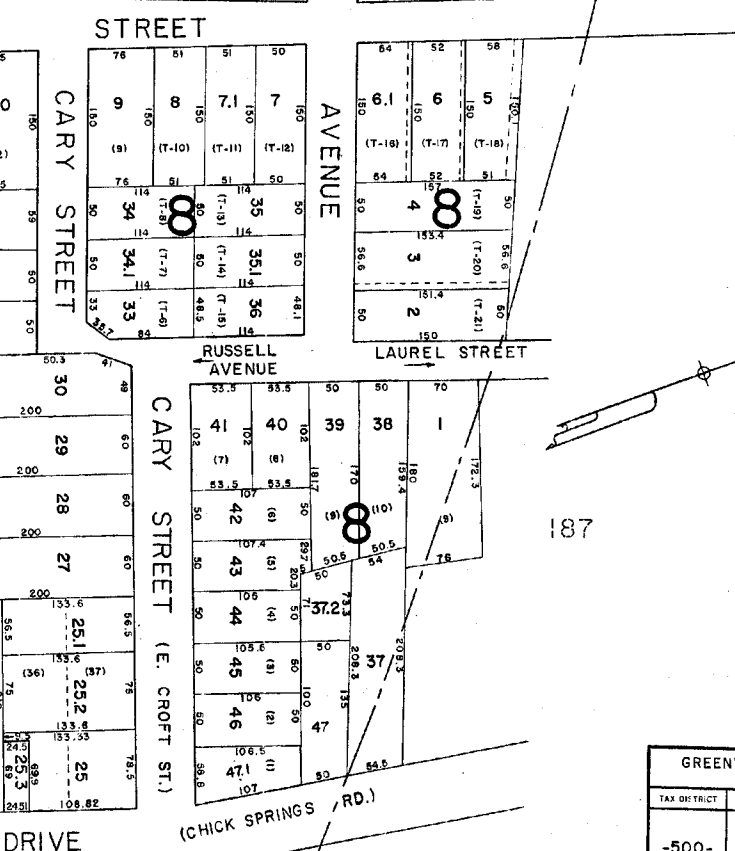
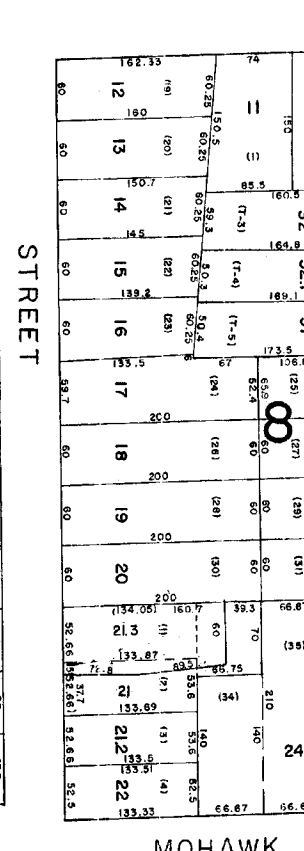
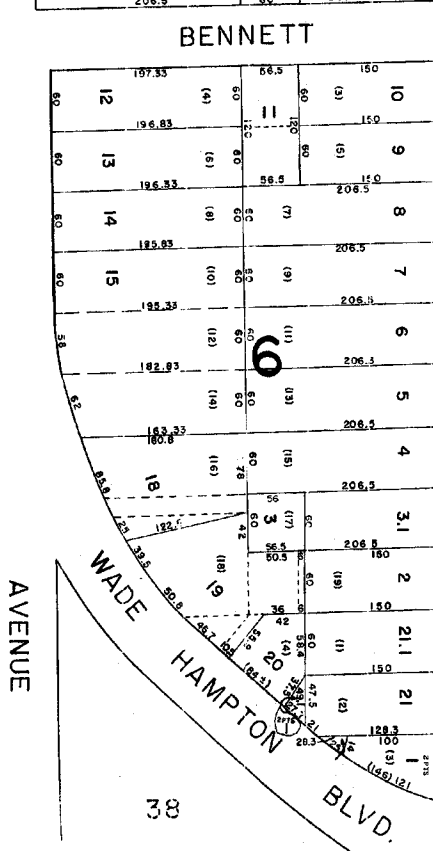
VANNOY STREET

ELIZABETH STREET

STONE STREET



MITCHELL STREET



WADE HAMPTON BLVD.

MOHAWK DRIVE

CHICK SPRINGS RD.

CARY STREET (E. CROFT ST.)

LAUREL STREET

163

164

165

166

167

168

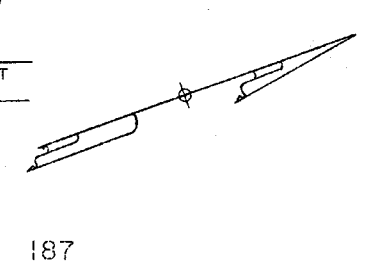
169

170

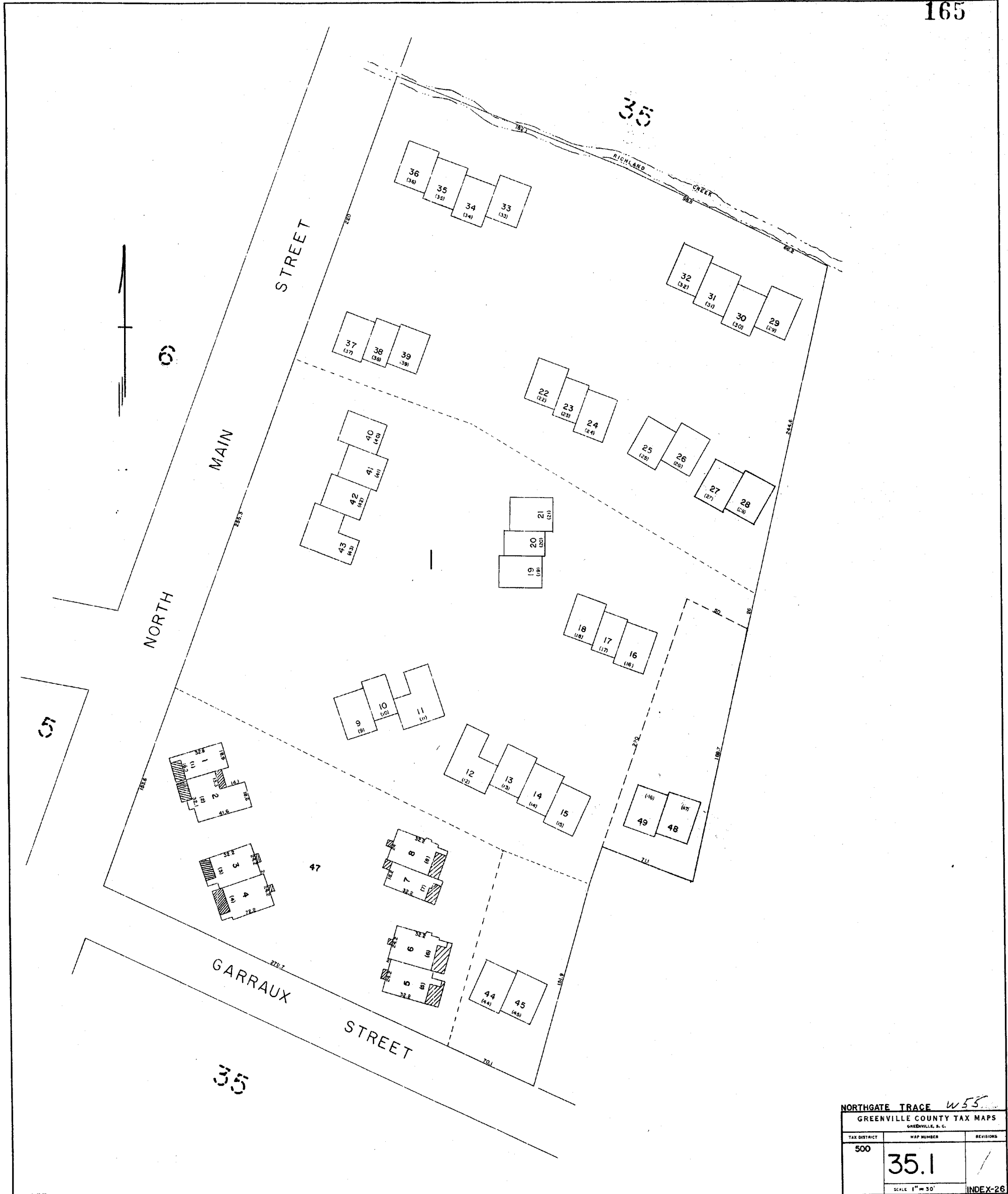
171

172

GREENVILLE COUNTY TAX MAPS GREENVILLE, S. C.		
TAX DISTRICT	MAP NUMBER	REVISIONS
500-	35	
SCALE 1" = 80'		INDEX-26



W.S.



NORTHGATE TRACE *W53*

GREENVILLE COUNTY TAX MAPS
GREENVILLE, S. C.

TAX DISTRICT	MAP NUMBER	REVISIONS
500	35.1	/
SCALE 1" = 30'		INDEX-26

EAST STONE AVENUE

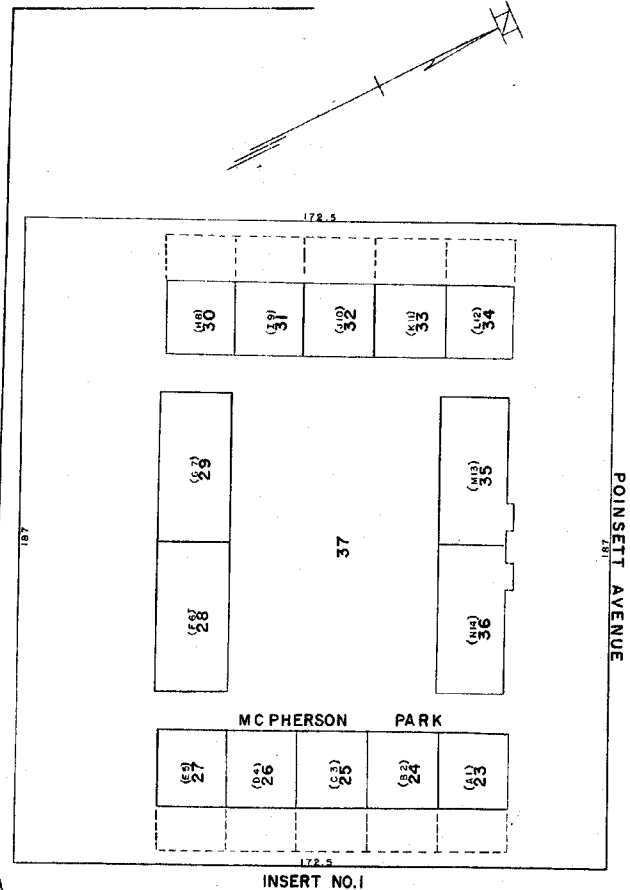


34

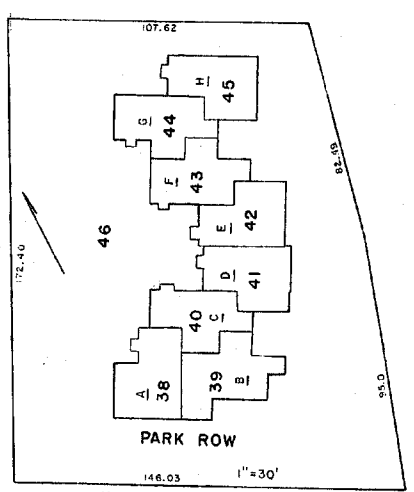
34

37

33

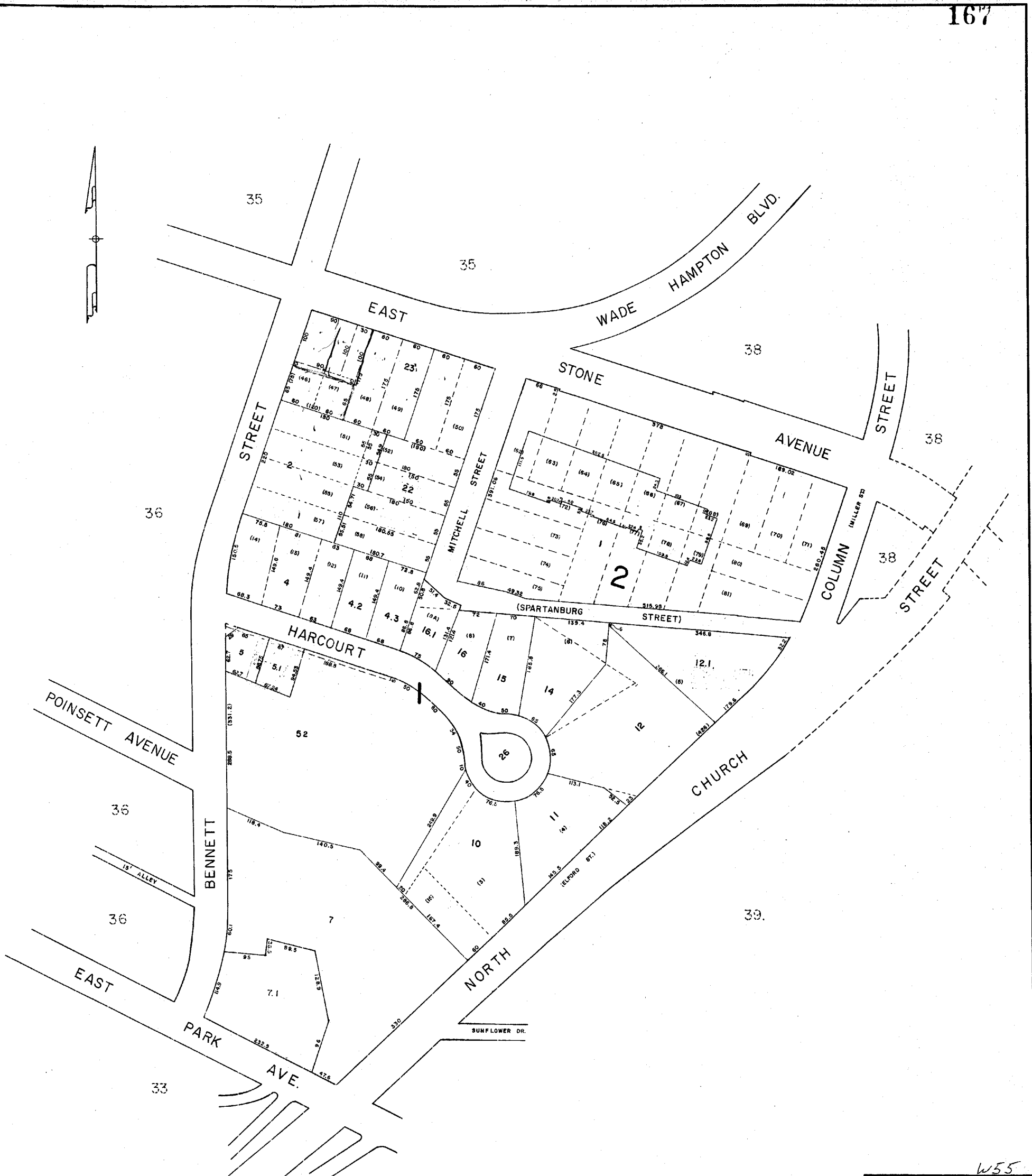


HARCOURT



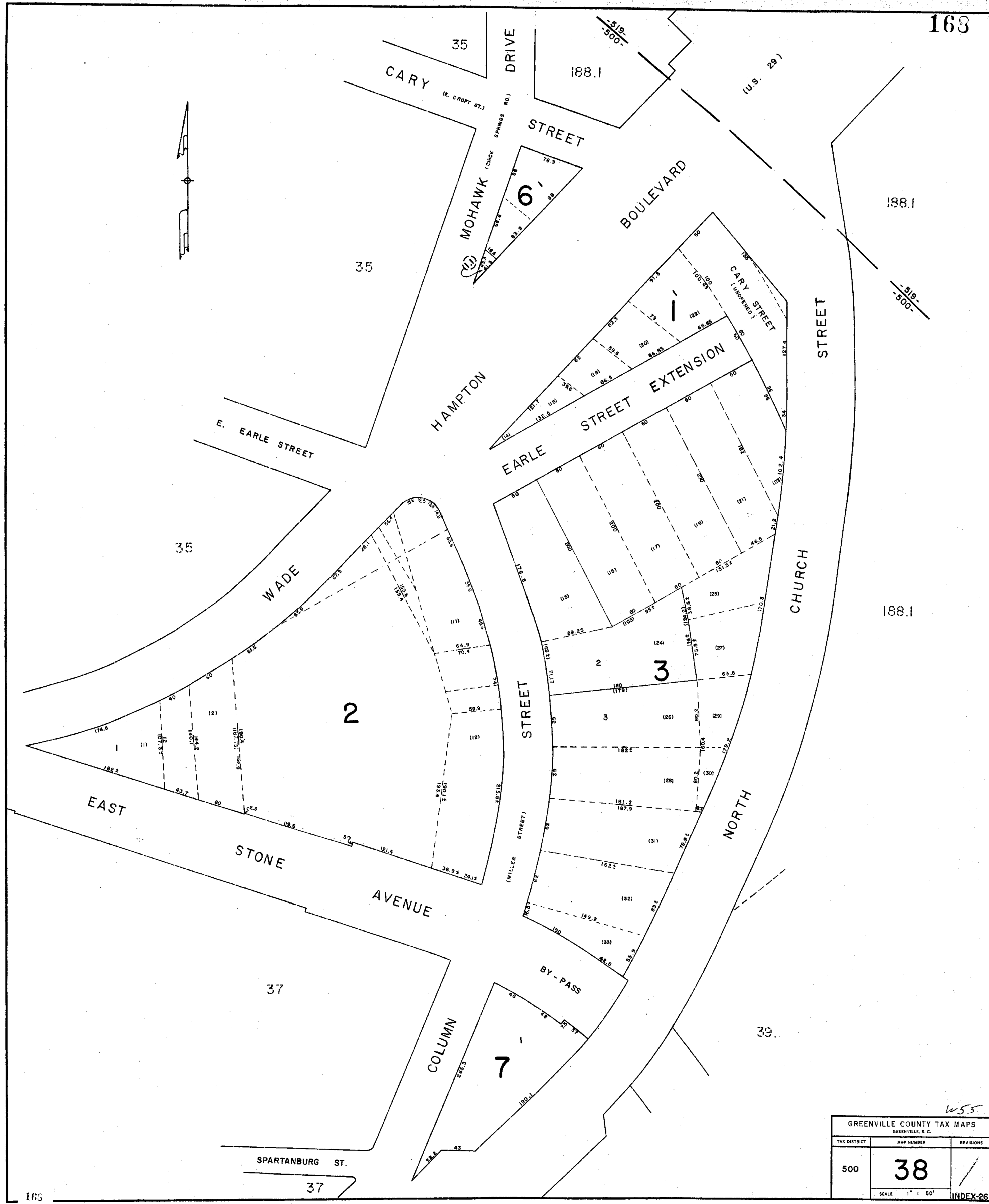
GREENVILLE COUNTY TAX MAPS
GREENVILLE, S.C.

TAX DISTRICT	MAP NUMBER	REVISIONS
500	36	/
SCALE 1" = 50'		INDEX-28



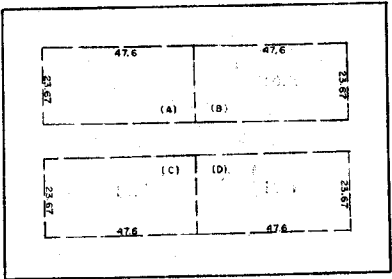
W55

GREENVILLE COUNTY TAX MAPS GREENVILLE, S.C.		
TAX DISTRICT	MAP NUMBER	REVISIONS
500	37	1
SCALE 1" = 80'		INDEX-26



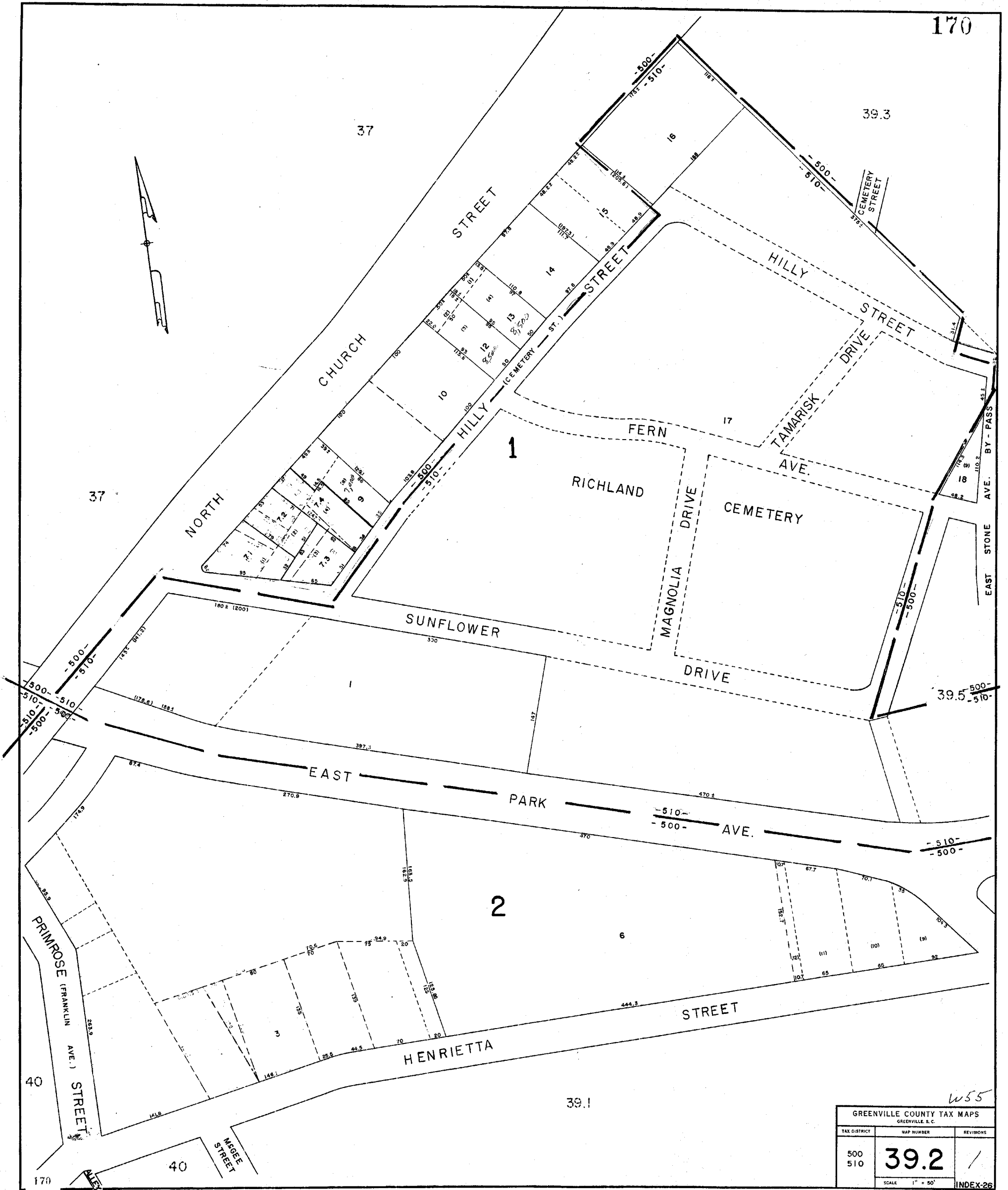
1255

GREENVILLE COUNTY TAX MAPS GREENVILLE, S. C.		
TAX DISTRICT	MAP NUMBER	REVISIONS
500	38	/
SCALE 1" = 50'		INDEX-26



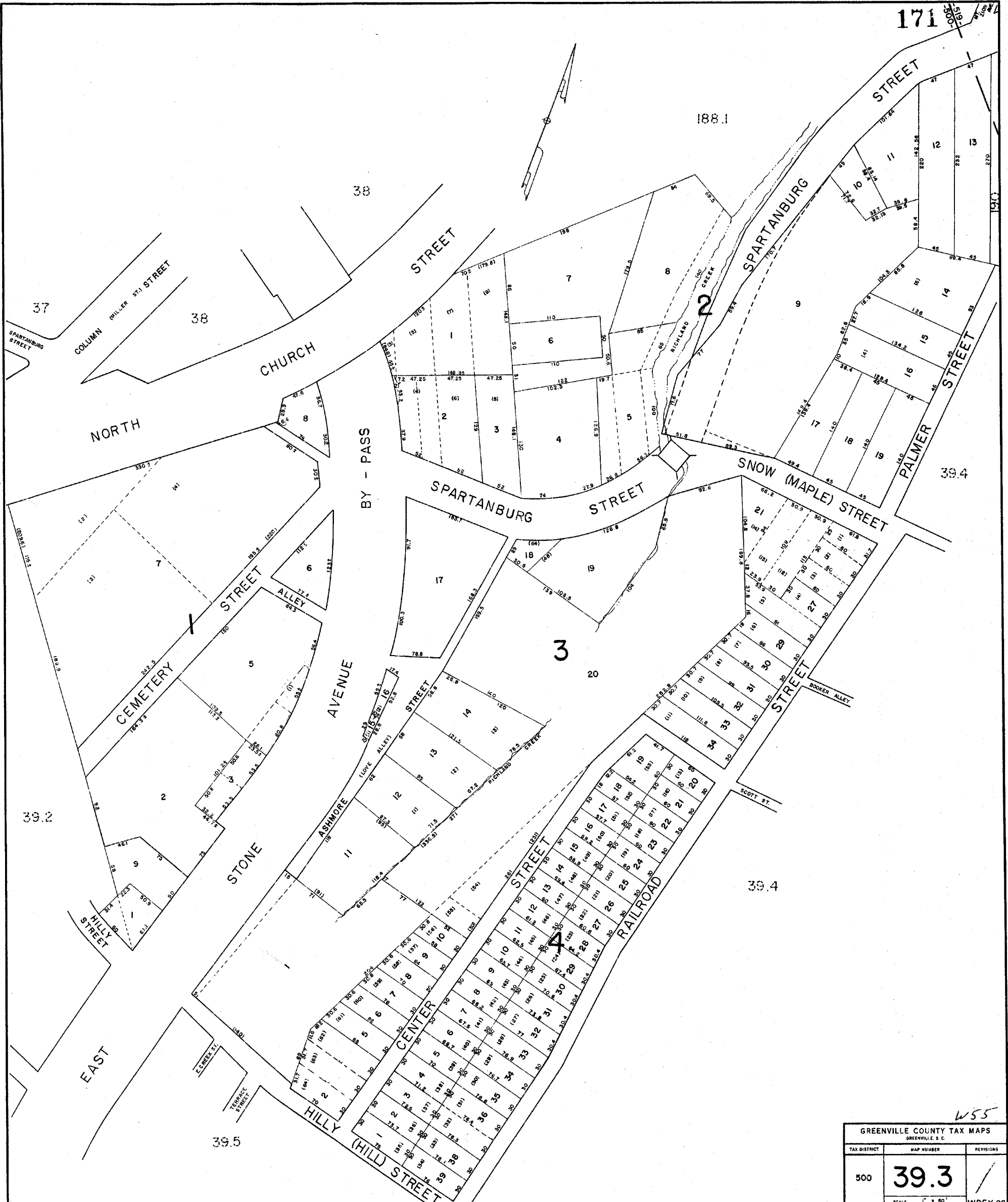
W55

GREENVILLE COUNTY TAX MAPS GREENVILLE, S.C.		
TAX DISTRICT	MAP NUMBER	REVISIONS
500	39.1	/
SCALE 1" = 50'		INDEX-26



w55

GREENVILLE COUNTY TAX MAPS GREENVILLE, S. C.		
TAX DISTRICT	MAP NUMBER	REVISIONS
500 510	39.2	/
SCALE 1" = 50'		INDEX-26



171

188.1

38

37

38

NORTH

CHURCH

STREET

BY - PASS

SPARTANBURG

STREET

SNOW (MAPLE) STREET

STREET

SPARTANBURG

PALMER STREET

CEMETERY

STREET

AVENUE

STREET

3

20

39.2

HILLY STREET

STONE

ASHMORE

STREET

STREET

39.4

EAST

39.5

HILLY (HILL) STREET

W55

GREENVILLE COUNTY TAX MAPS GREENVILLE, S. C.		
TAX DISTRICT	MAP NUMBER	REVISIONS
500	39.3	/
SCALE 1" = 50'		INDEX-28



W55

GREENVILLE COUNTY TAX MAPS		
GREENVILLE, S. C.		
TAX DISTRICT	MAP NUMBER	REVISIONS
500	39.4	/
SCALE 1" = 50'		INDEX-26

39.3

39.3

39.3

39.5

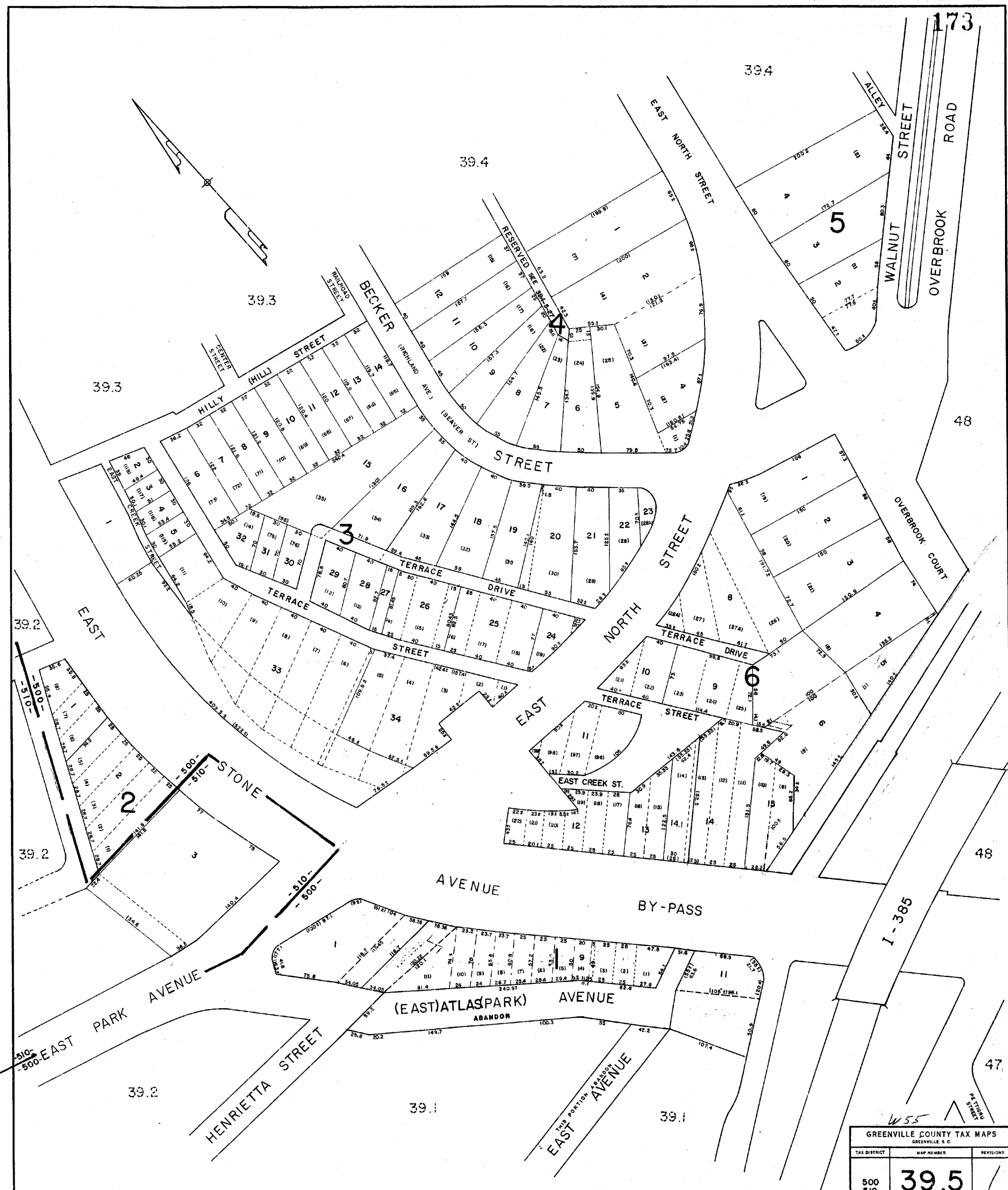
172

190

191

39.5

48



GREENVILLE COUNTY TAX MAPS GREENVILLE, S. C.		
TAX DISTRICT	MAP NUMBER	REVISIONS
500 510	39.5	/
SCALE 1" = 50'		INDEX-26

NORTH CHURCH STREET

LAVINIA AVENUE

HENRIETTA STREET

STREET

PRIMROSE (FRANKLIN AVE)

STREET

McGEE STREET

EAST AVENUE

AVENUE

STREET

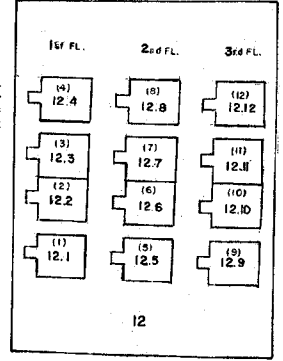
EAST STREET

NORTH STREET

STREET

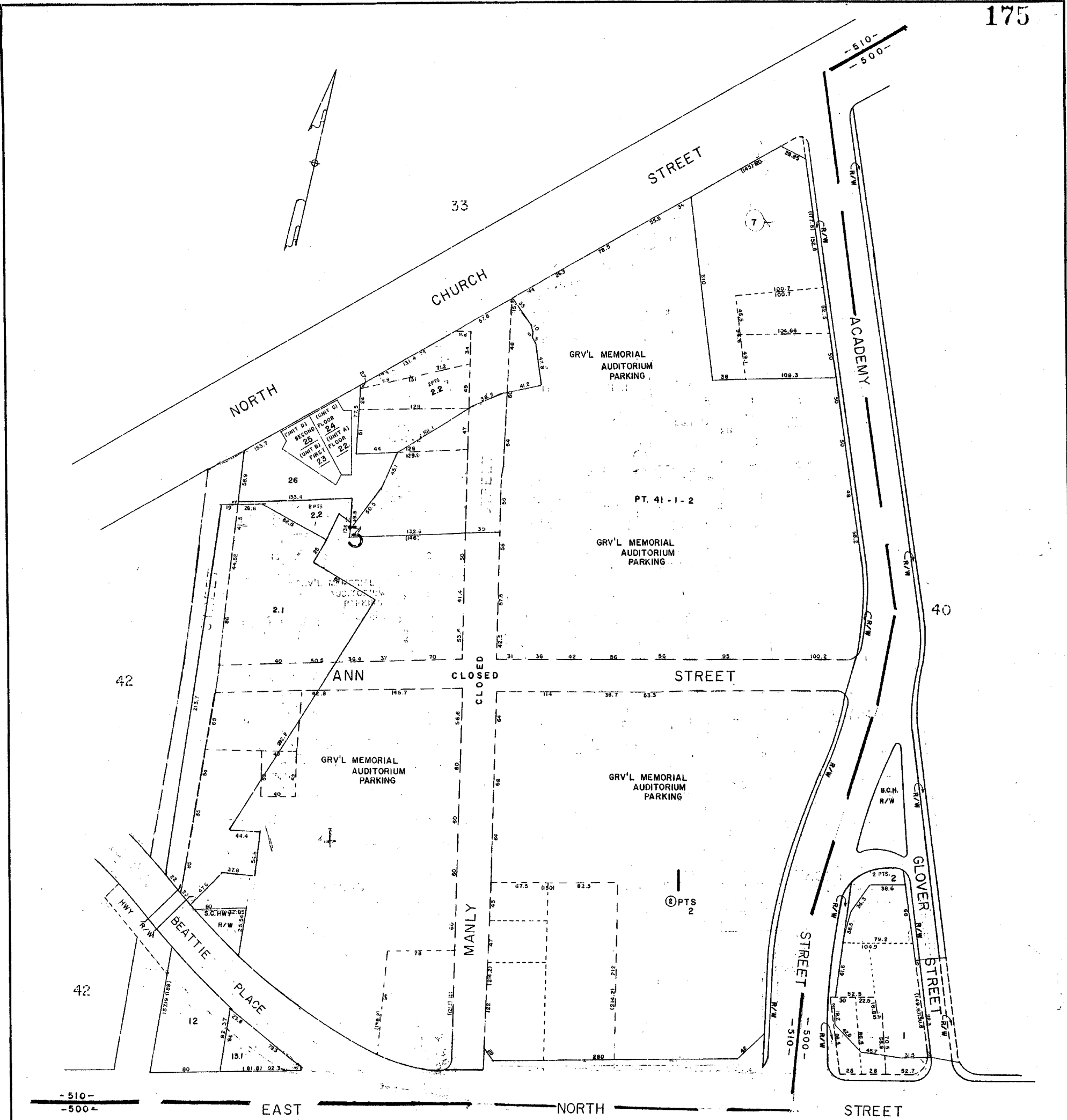
(GLOVER) ACADEMY STREET

ANN STREET



655

GREENVILLE COUNTY TAX MAPS GREENVILLE, S. C.		
TAX DISTRICT	MAP NUMBER	REVISIONS
-500-	40	/
SCALE 1" = 50'		INDEX-26



44

BRADUS AVE.

44

MANLY ST.

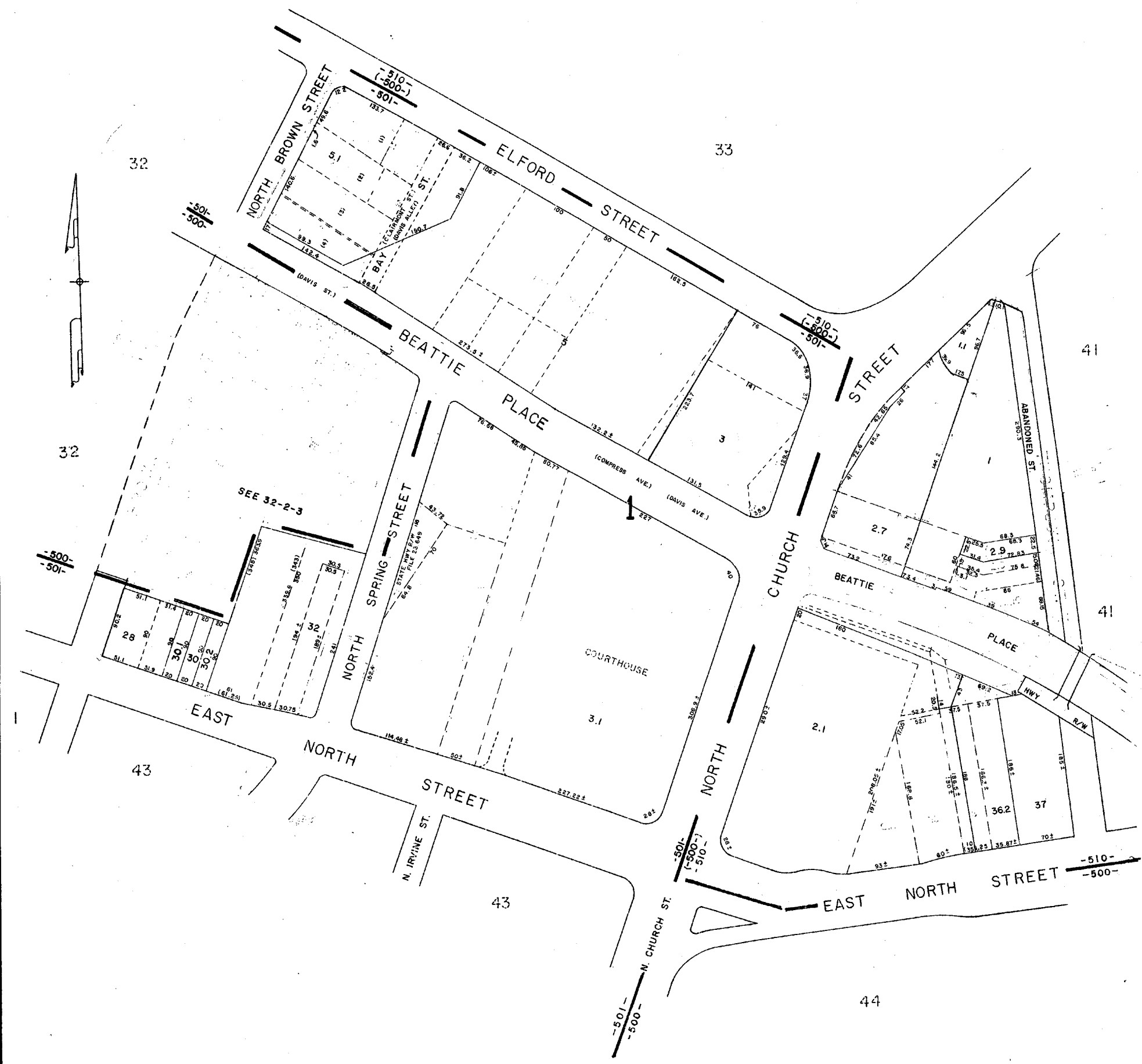
46

WILLIAMS ST.

46

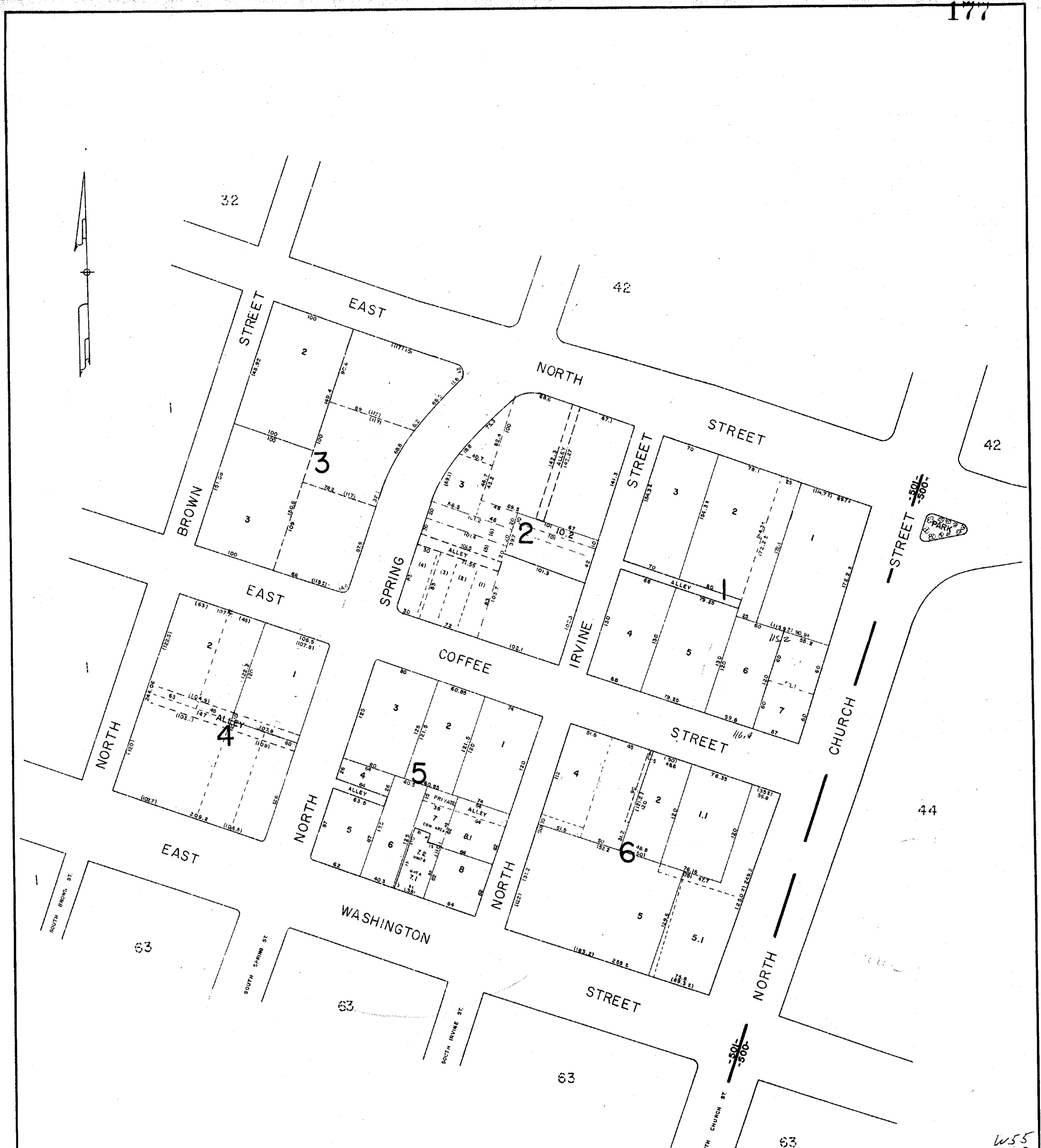
1255

GREENVILLE COUNTY TAX MAPS GREENVILLE, S.C.		
TAX DISTRICT	MAP NUMBER	REVISIONS
500 510	41	
SCALE 1" = 50'		



W55

GREENVILLE COUNTY TAX MAPS GREENVILLE, S. C.		
TAX DISTRICT	MAP NUMBER	REVISIONS
(500) 501 510	42	/
SCALE 1" = 60'		INDEX-26



W55

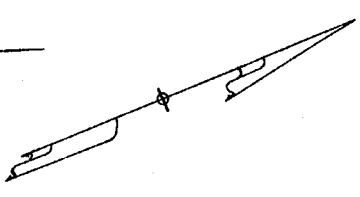
GREENVILLE COUNTY TAX MAPS		
GREENVILLE, S. C.		
TAX DISTRICT	MAP NUMBER	REVISIONS
500 501	43	
SCALE 1" = 50'		INDEX-26

E. COFFEE STREET

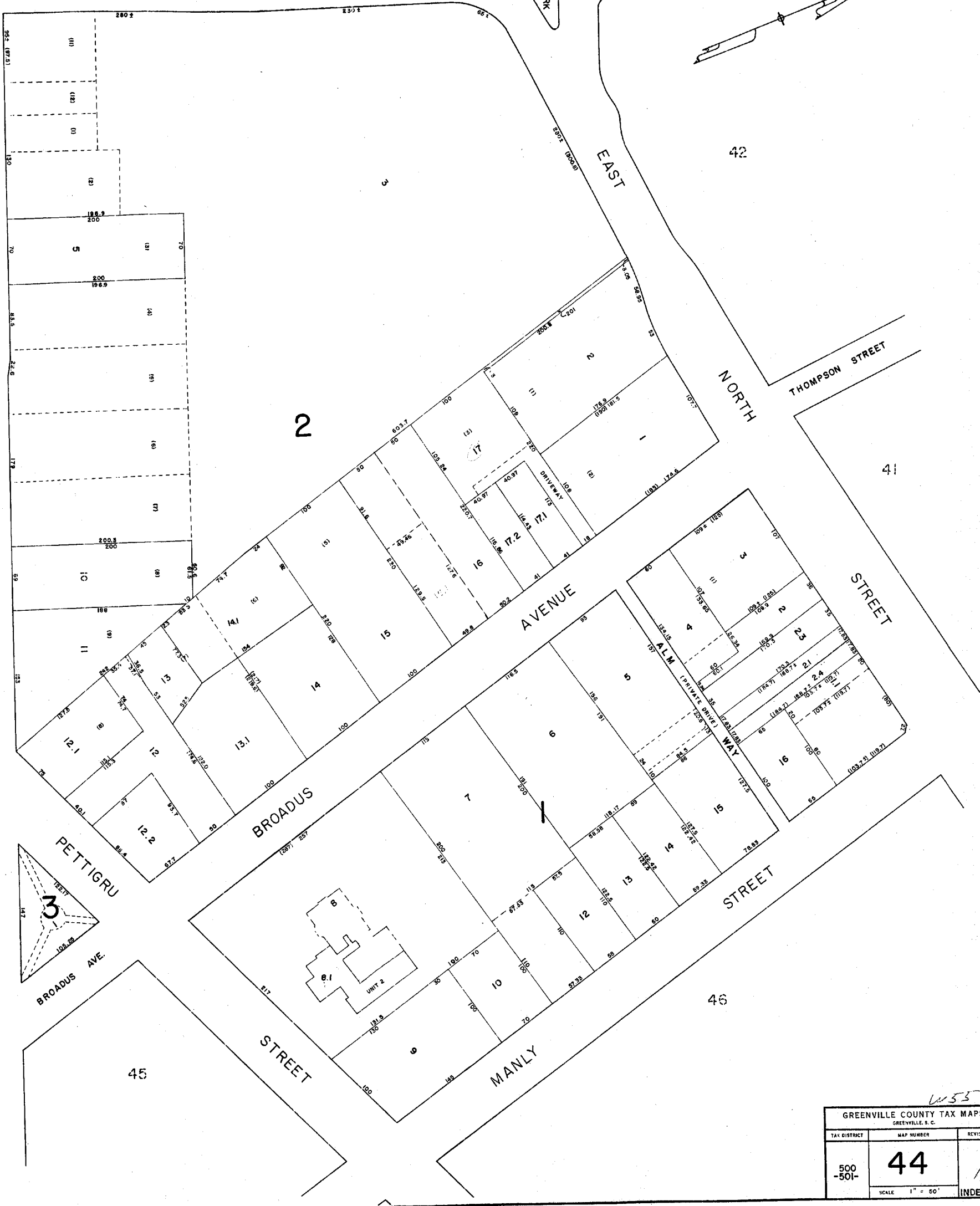
E. NORTH ST.

NORTH CHURCH STREET

-501-
-500-



EAST WASHINGTON STREET



41

42

NORTH

THOMPSON STREET

STREET

AVENUE

BROADUS

PETTIGRU

STREET

BROADUS AVE

STREET

MANLY

STREET

46

45

W55

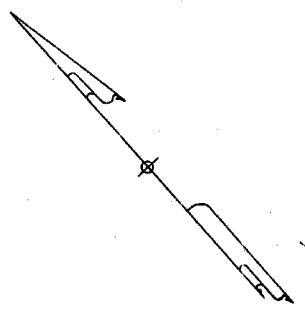
GREENVILLE COUNTY TAX MAPS GREENVILLE, S.C.		
TAX DISTRICT	MAP NUMBER	REVISIONS
500-501-	44	/
SCALE 1" = 50'		INDEX-26

PLAN HOLD CORPORATION
REGISTERED NUMBER 07548

REGISTERED NUMBER 07548

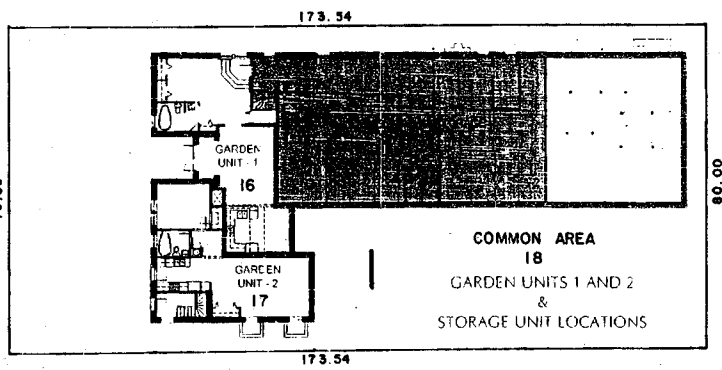
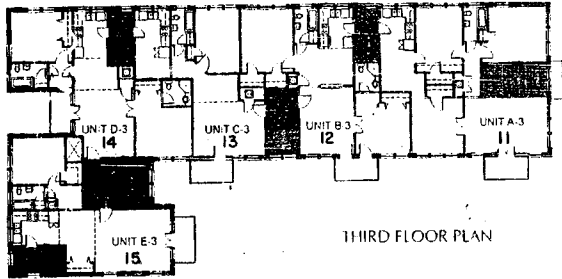
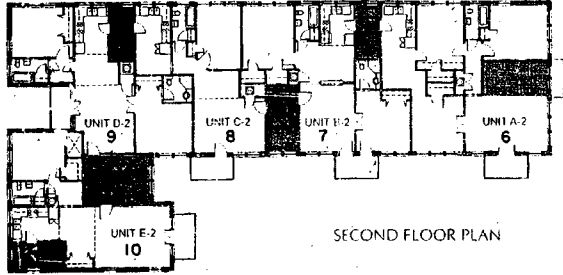
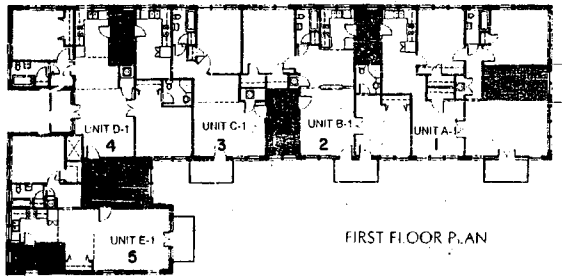
REGISTERED NUMBER 07548

REGISTERED NUMBER 07548



GREENVILLE COUNTY TAX MAPS GREENVILLE, S. C.		
TAX DISTRICT	MAP NUMBER	REVISIONS
500	45	/
SCALE 1" = 50'		INDEX-26

655



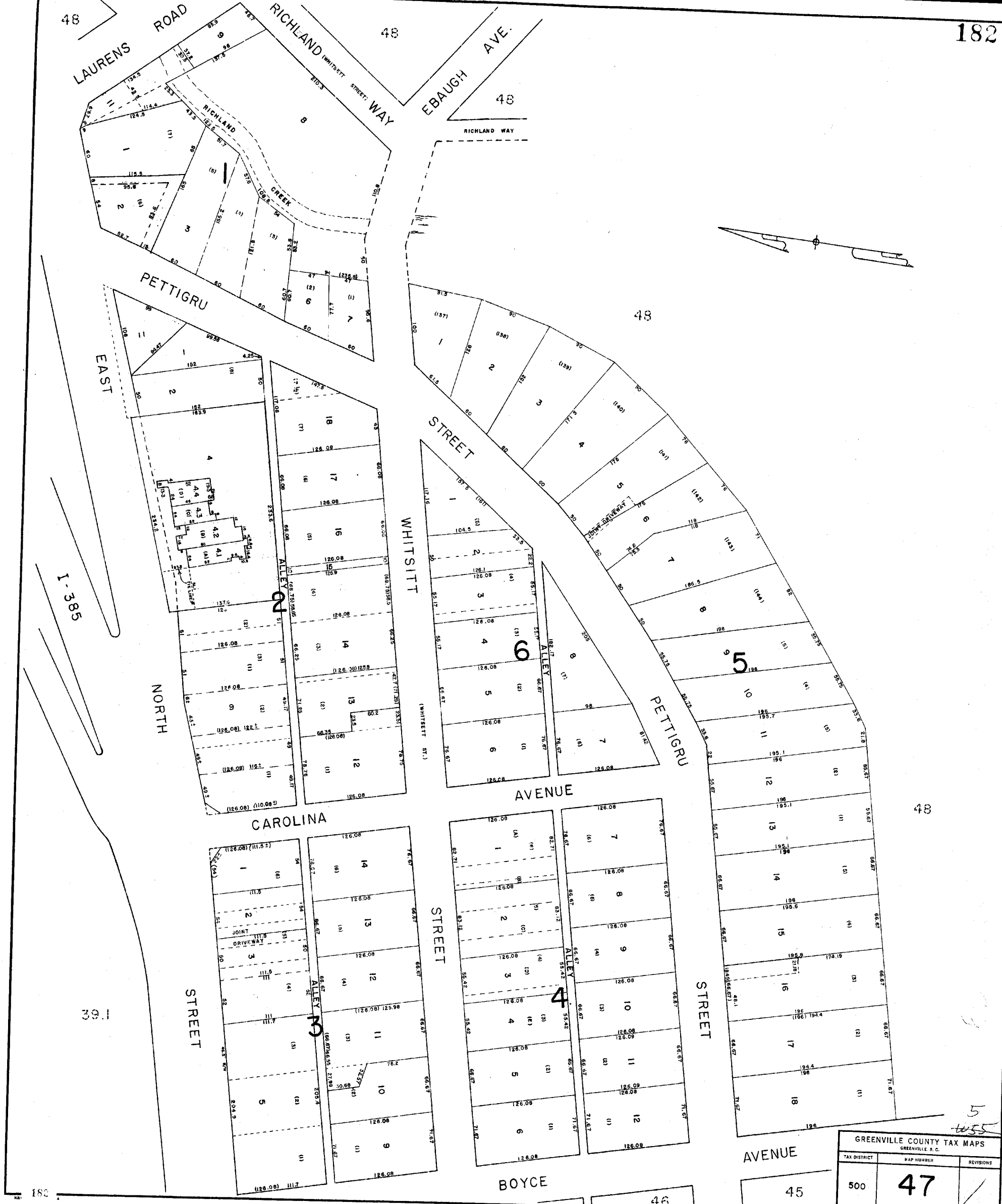
The Virginia Condominiums
10 Manly Street
Greenville, South Carolina

GREENVILLE COUNTY TAX MAPS GREENVILLE, S. C.		
TAX DISTRICT	MAP NUMBER	REVISIONS
- 500 -	45.1 SCALE 1" = 20'	INDEX-26



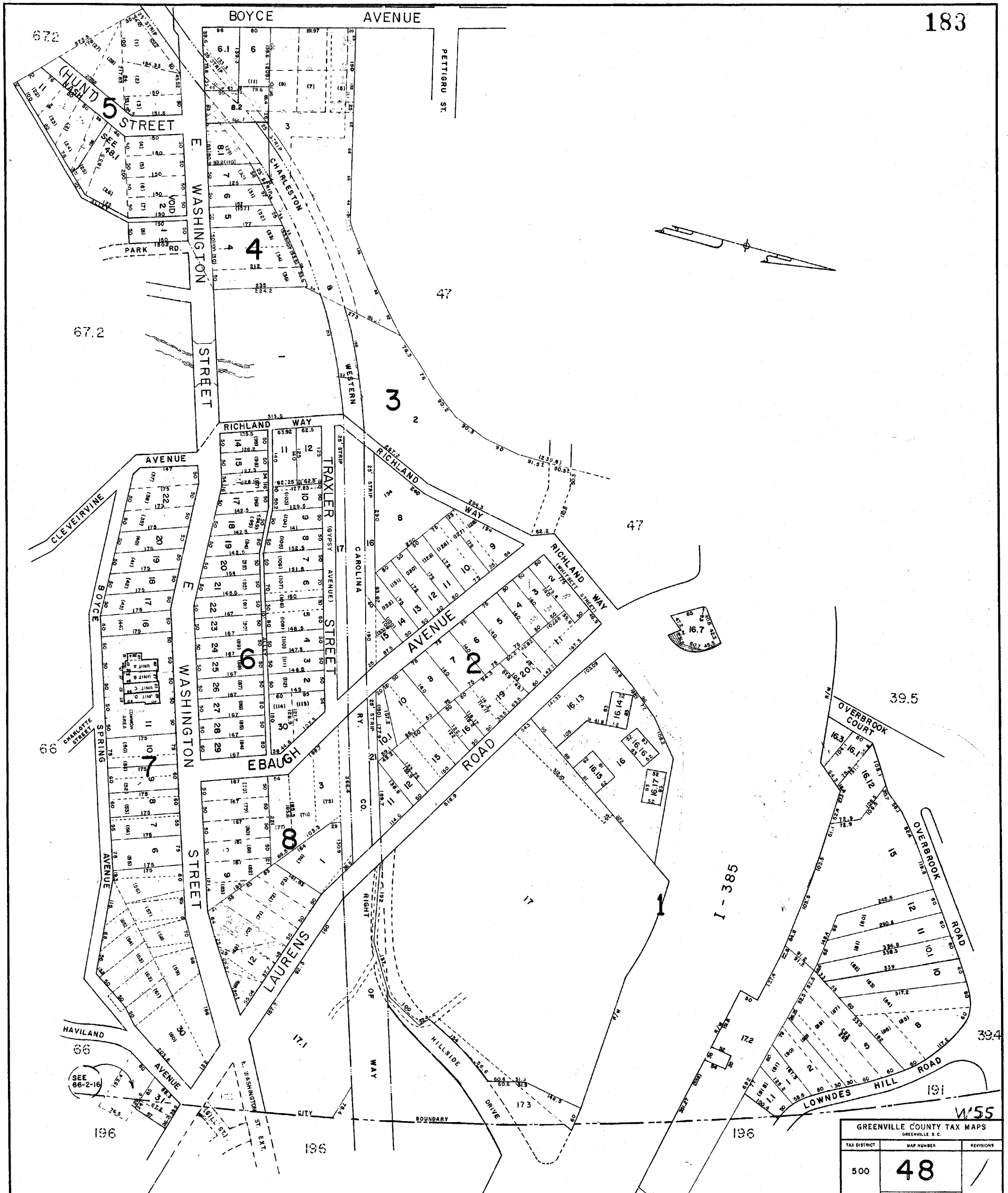
455

GREENVILLE COUNTY TAX MAPS GREENVILLE, S. C.		
TAX DISTRICT	MAP NUMBER	REVISIONS
500	46	
SCALE 1" = 50'		INDEX-26

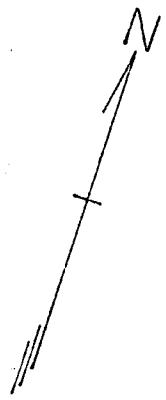


GREENVILLE COUNTY TAX MAPS		
GREENVILLE, S.C.		
TAX DISTRICT	MAP NUMBER	REVISIONS
500	47	
SCALE 1" = 80'		INDEX-26

5
1055



GREENVILLE COUNTY TAX MAPS GREENVILLE, S. C.		
TAX DISTRICT	MAP NUMBER	REVISIONS
500	48	/
SCALE 1" = 100'		INDEX 26

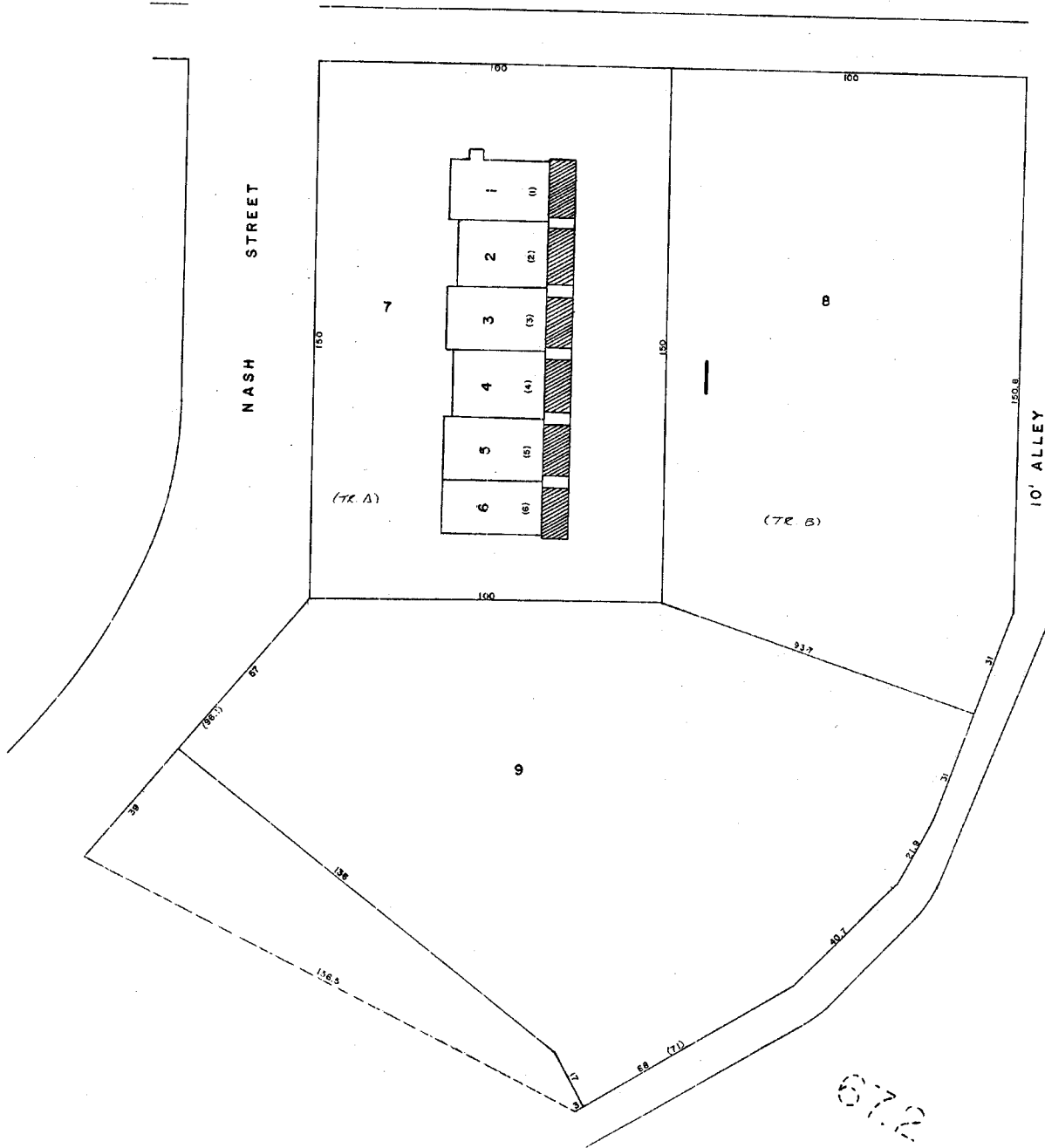


48

WASHINGTON STREET

48.2

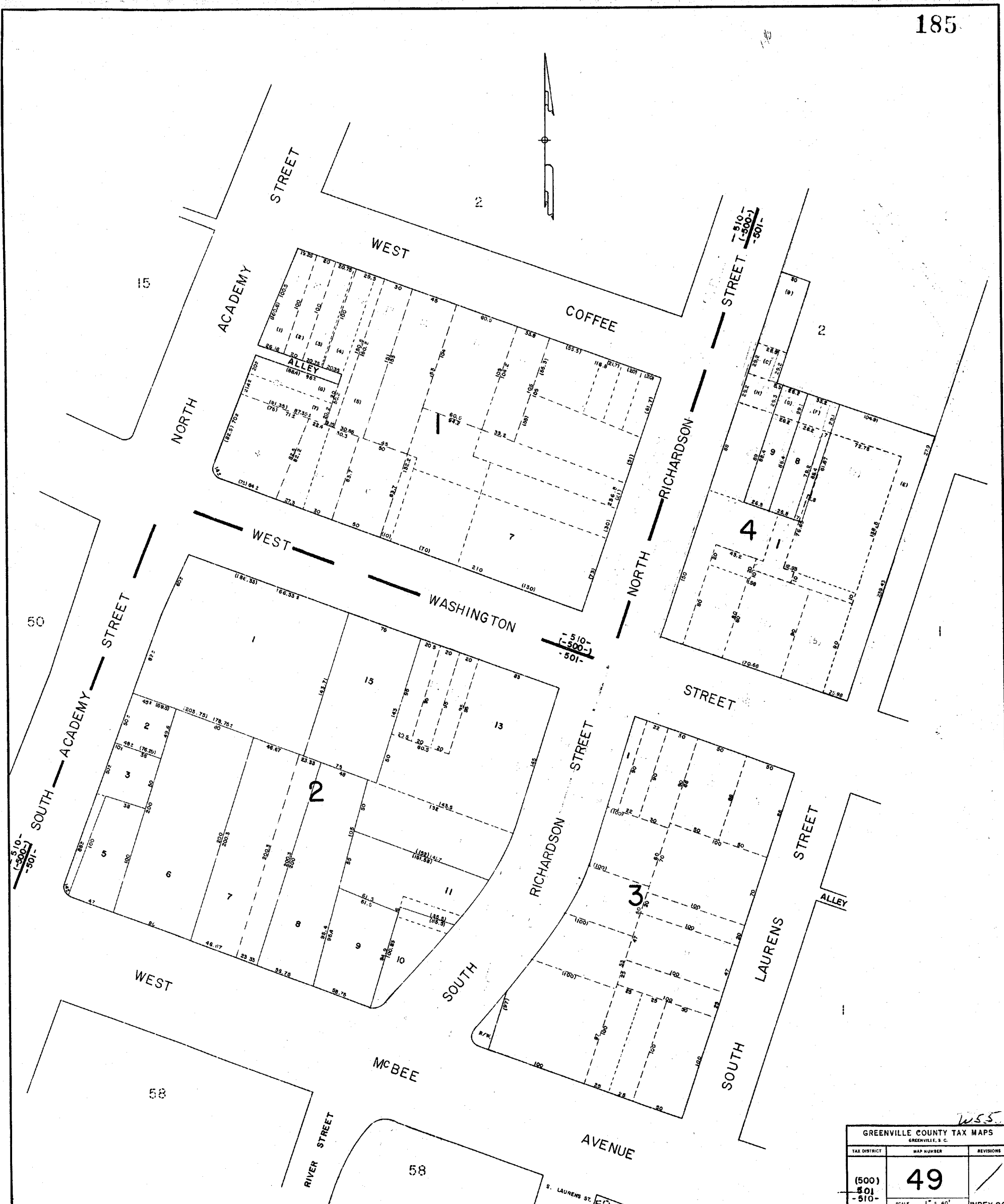
67.2



67.2

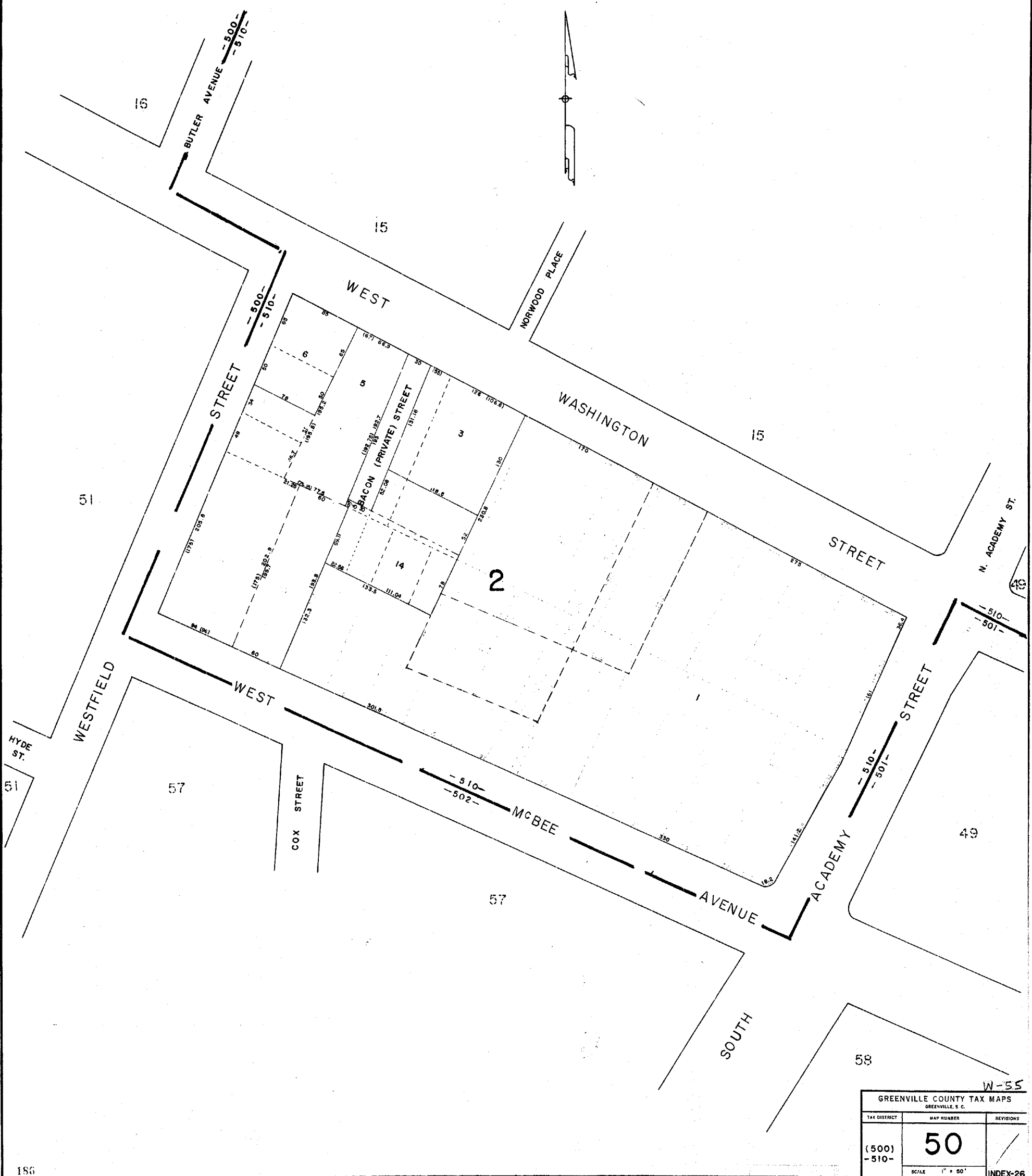
WASHINGTON PARK EAST W55		
GREENVILLE COUNTY TAX MAPS		
GREENVILLE, S. C.		
TAX DISTRICT	MAP NUMBER	REVISIONS
500	48.1	/
SCALE 1" = 20'		INDEX-26

RECORDED BY NUMBER OF PLAN
RECORDED BY NUMBER OF PLAN
RECORDED BY NUMBER OF PLAN
RECORDED BY NUMBER OF PLAN



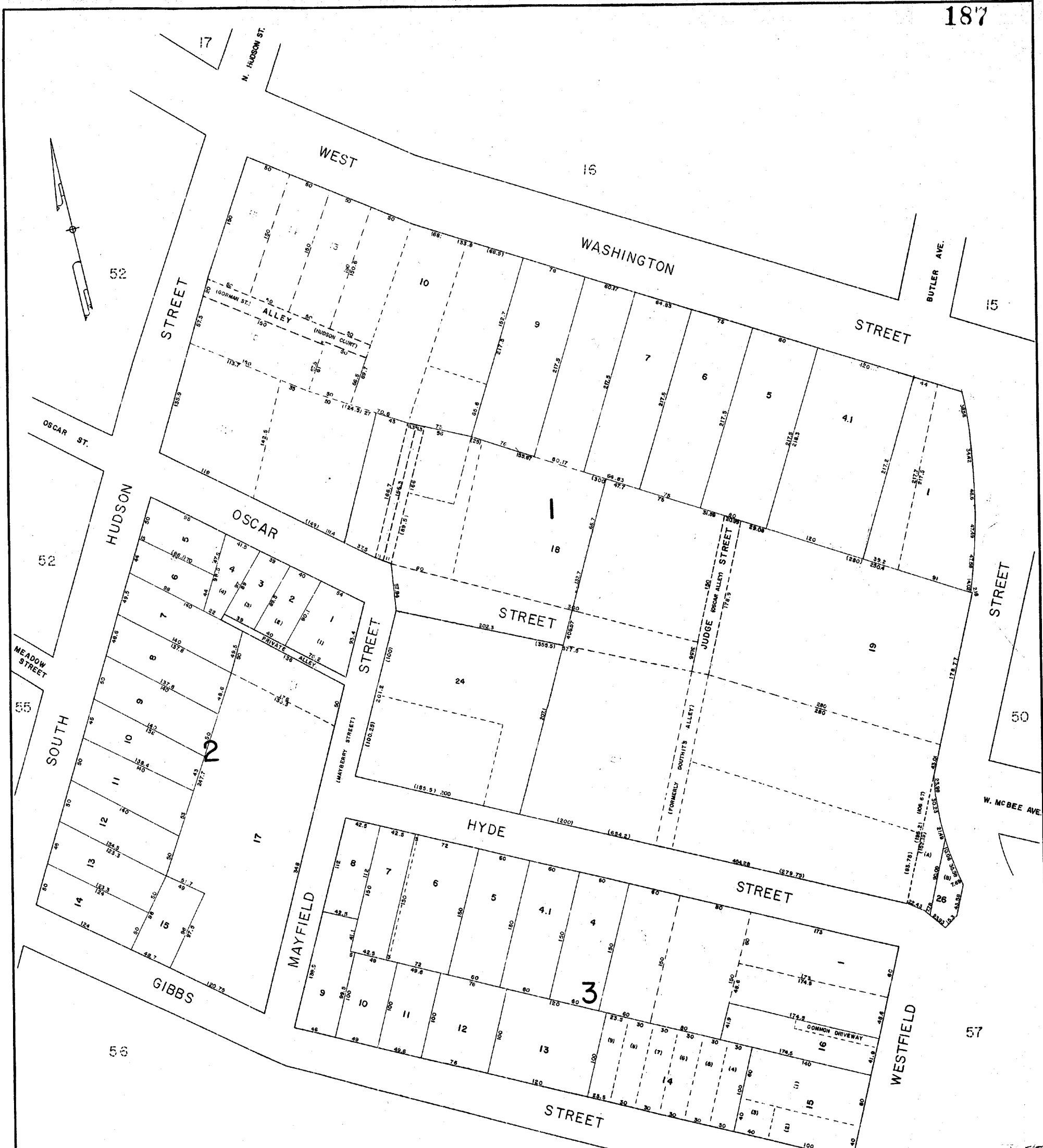
GREENVILLE COUNTY TAX MAPS GREENVILLE, S. C.		
TAX DISTRICT	MAP NUMBER	REVISIONS
(500) 501 -510-	49	/
SCALE 1" = 40'		INDEX-26

1255



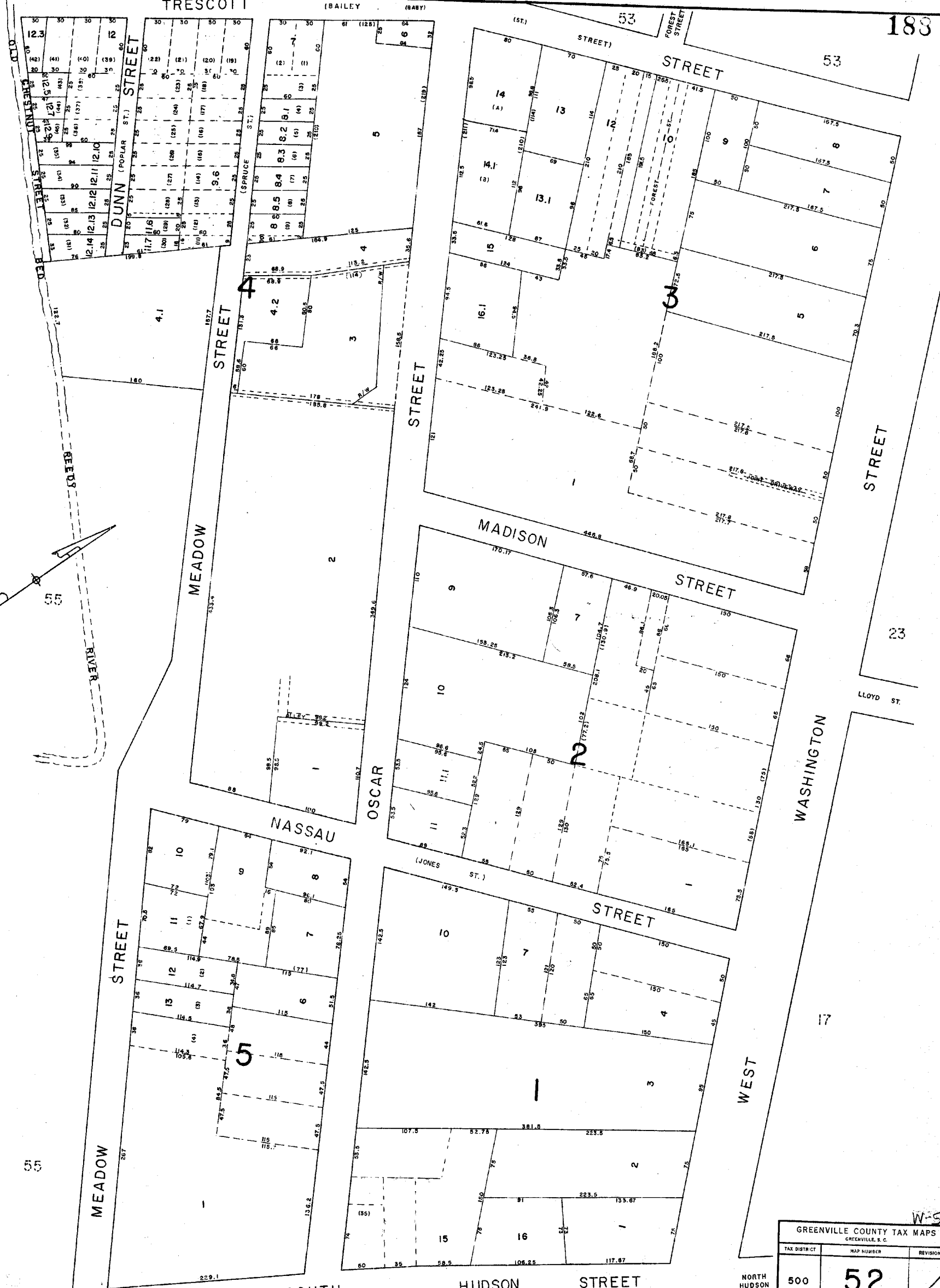
W-55

GREENVILLE COUNTY TAX MAPS GREENVILLE, S. C.		
TAX DISTRICT	MAP NUMBER	REVISIONS
(500) -510-	50	
SCALE 1" = 50'		INDEX-26



W-55

GREENVILLE COUNTY TAX MAPS GREENVILLE, S. C.		
TAX DISTRICT	MAP NUMBER	REVISIONS
500	51	/
SCALE 1" = 50'		INDEX-26



183

23

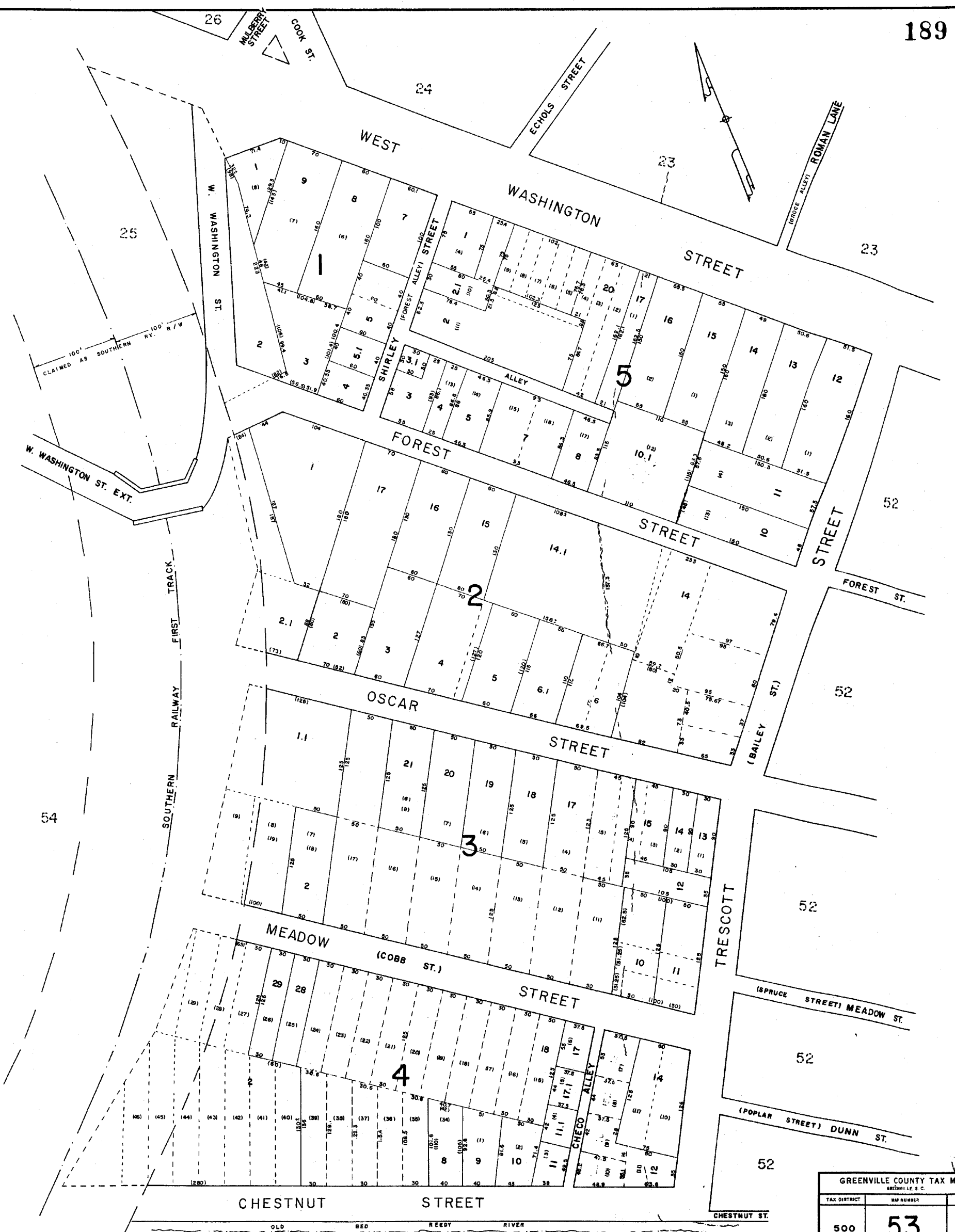
17

W-55

GREENVILLE COUNTY TAX MAPS		
GREENVILLE, S. C.		
TAX DISTRICT	MAP NUMBER	REVISIONS
500	52	/

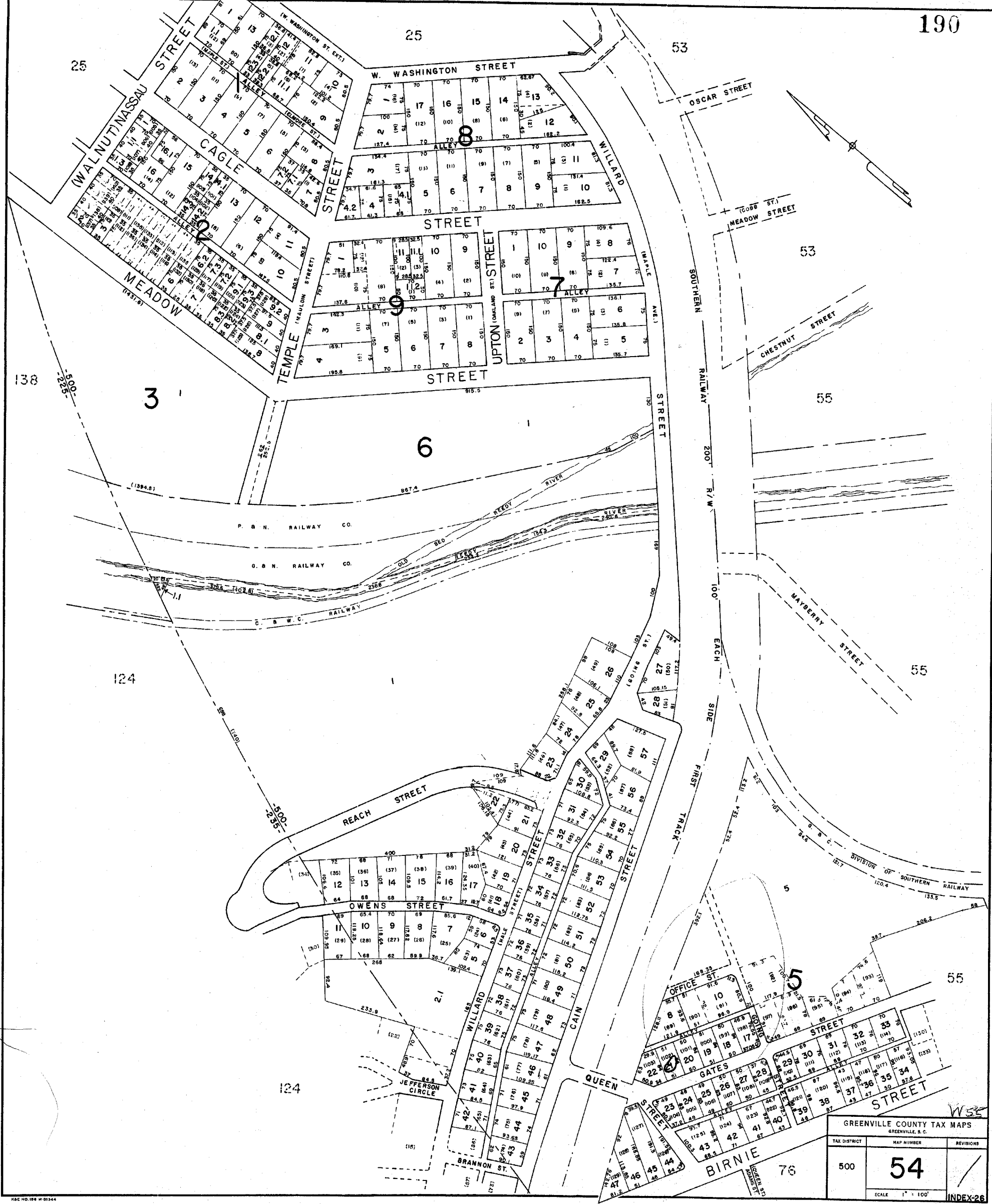
NORTH HUDSON STREET

PLAT NO. 174 W-55-44



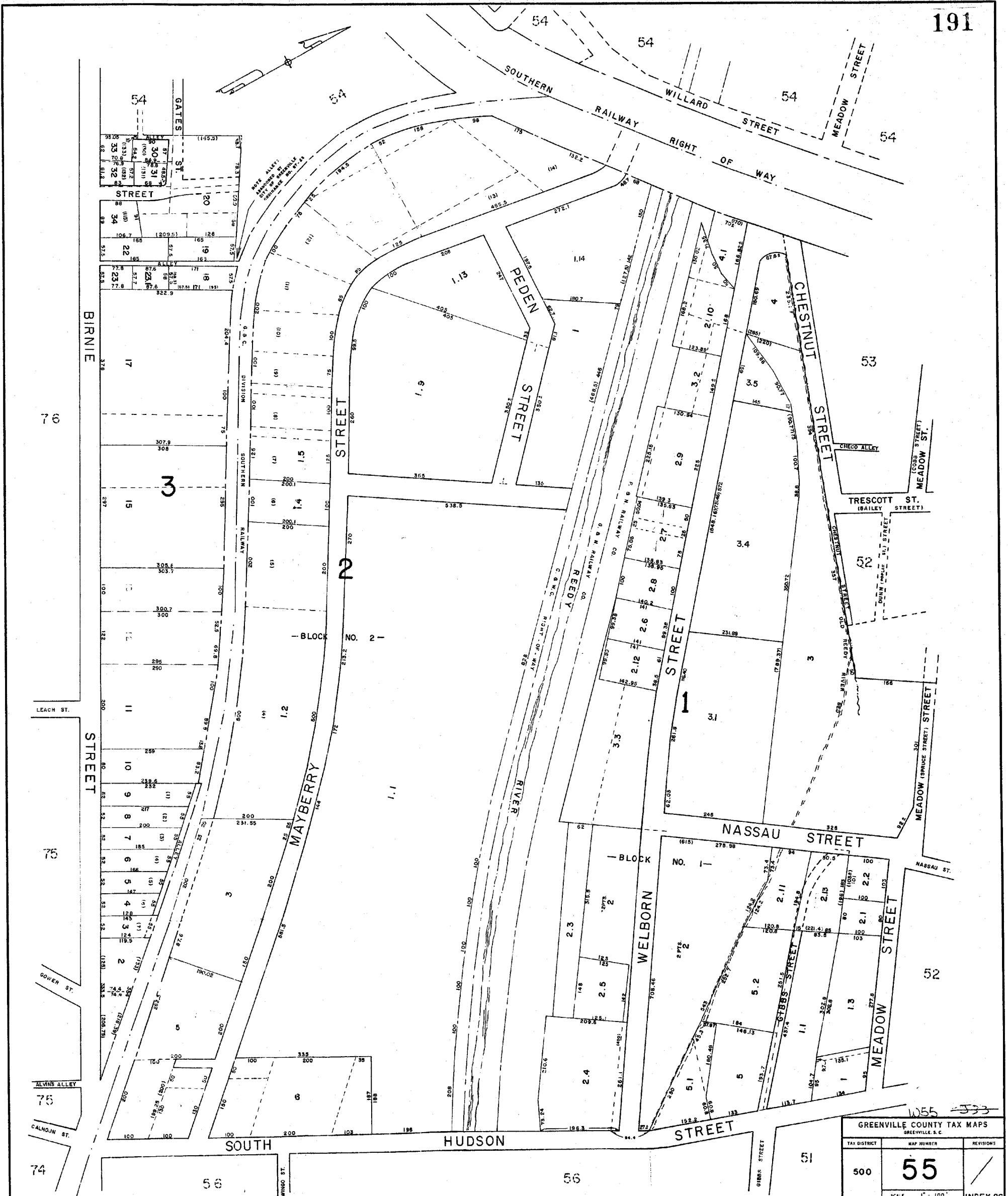
GREENVILLE COUNTY TAX MAPS		
TAX DISTRICT	MAP NUMBER	REVISIONS
500	53	
SCALE 1" = 50'		INDEX-26

W-55



GREENVILLE COUNTY TAX MAPS GREENVILLE, S. C.		
TAX DISTRICT	MAP NUMBER	REVISIONS
500	54	✓
SCALE 1" = 100'		INDEX-26

H&C NO. 126 # 01244



1055-333

GREENVILLE COUNTY TAX MAPS
GREENVILLE, S.C.

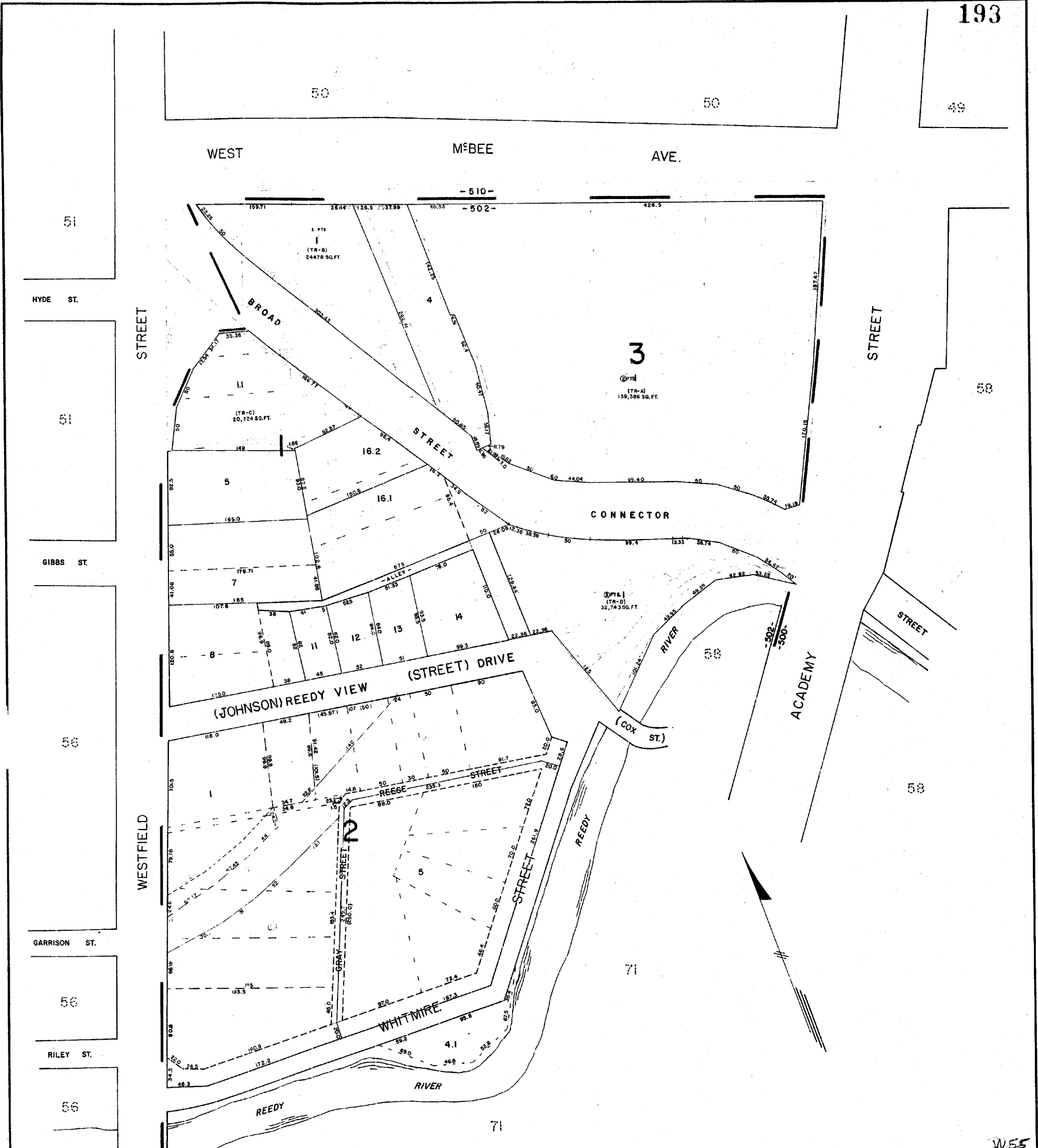
TAX DISTRICT	MAP NUMBER	REVISIONS
500	55	/

SCALE 1" = 100'

INDEX-26



GREENVILLE COUNTY TAX MAPS GREENVILLE S. C.		
TAX DISTRICT	MAP NUMBER	REVISIONS
-500- -302-	56	
SCALE 1" = 100'		INDEX-26



W55

GREENVILLE COUNTY TAX MAPS GREENVILLE, S. C.		
TAX DISTRICT	MAP NUMBER	REVISIONS
(-500-) (-502-)	57	/
SCALE 1" = 50'		INDEX-26

WEST MEBEE AVENUE

STREET

STREET

WEST COURT ST.

LAURENS (STREET)

(JACKSON)

WEST BROAD STREET

SOUTHEASTERN ST.

MARKLEY ALLEY

HAMMOND ST.

WHITMIRE

REEDY

REEDY

REEDY (COX)

ACADEMY STREET

VIEW (ST)

RIVER DRIVE

C & W C RR.

UTILITY STREET

RIVER STREET

REEDY

RIVER

C & W C RR.

RIVER

SOUTH

COX ST.

JOHNSON ST.

REESE ST.

71

71


71

71

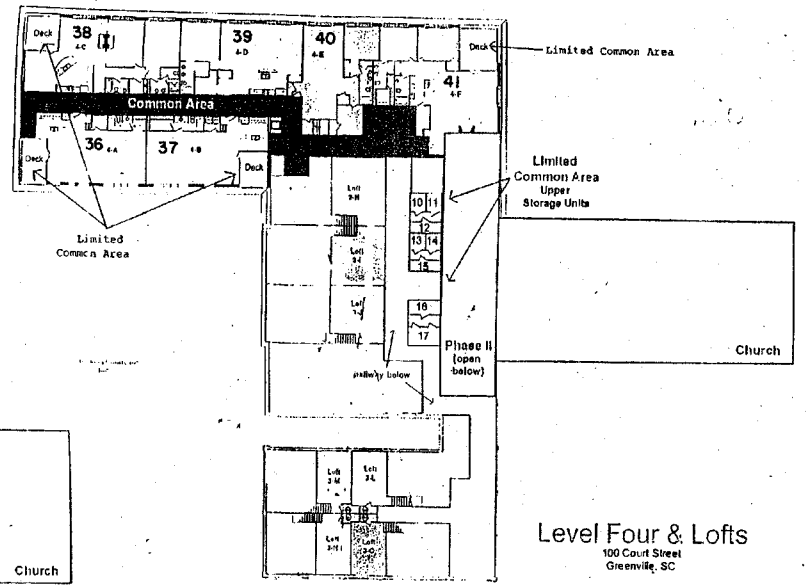
71

D25

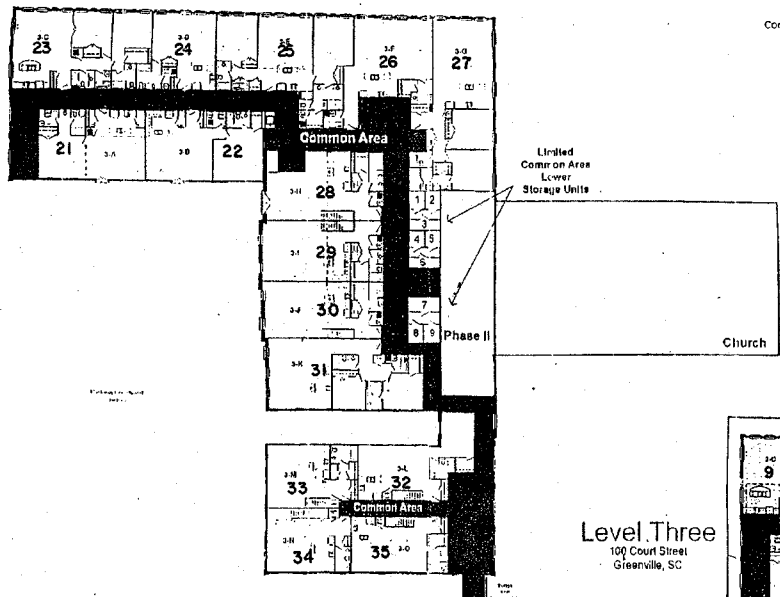
GREENVILLE COUNTY TAX MAPS GREENVILLE, S. C.		
TAX DISTRICT	MAP NUMBER	REVISIONS
- 502 - (- 500 -) - 501 -	58	
SCALE 1" = 50'		INDEX-26



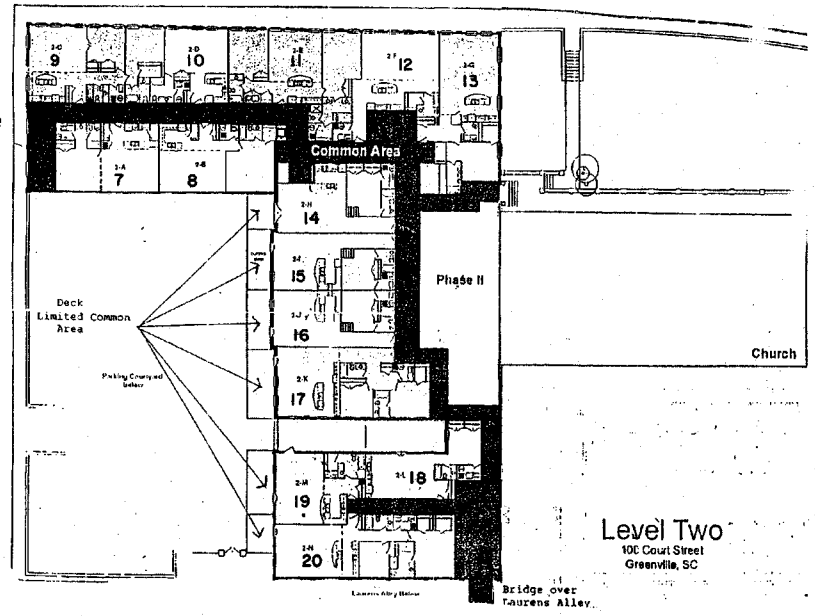
Ground Level
100 Court Street
Greenville, SC



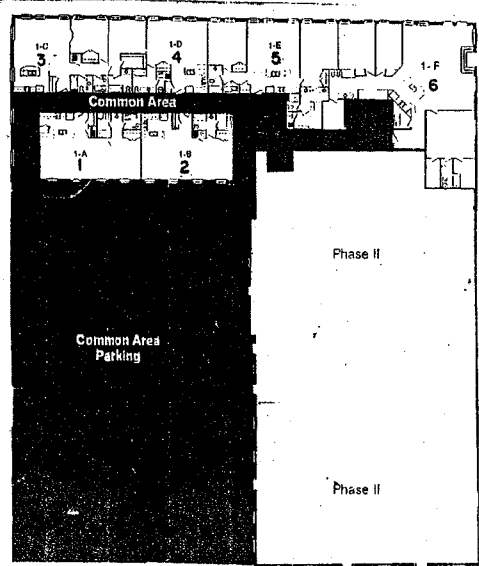
Level Four & Lofts
100 Court Street
Greenville, SC



Level Three
100 Court Street
Greenville, SC



Level Two
100 Court Street
Greenville, SC



Level One
100 Court Street
Greenville, SC

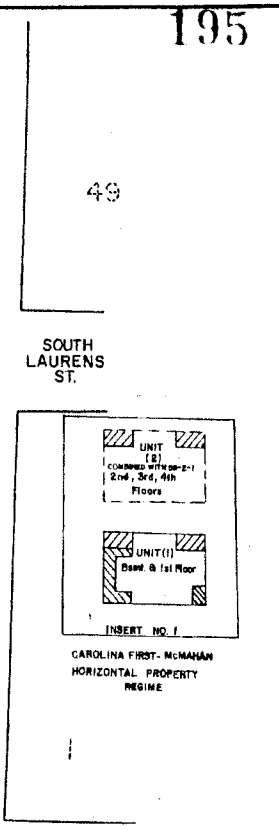
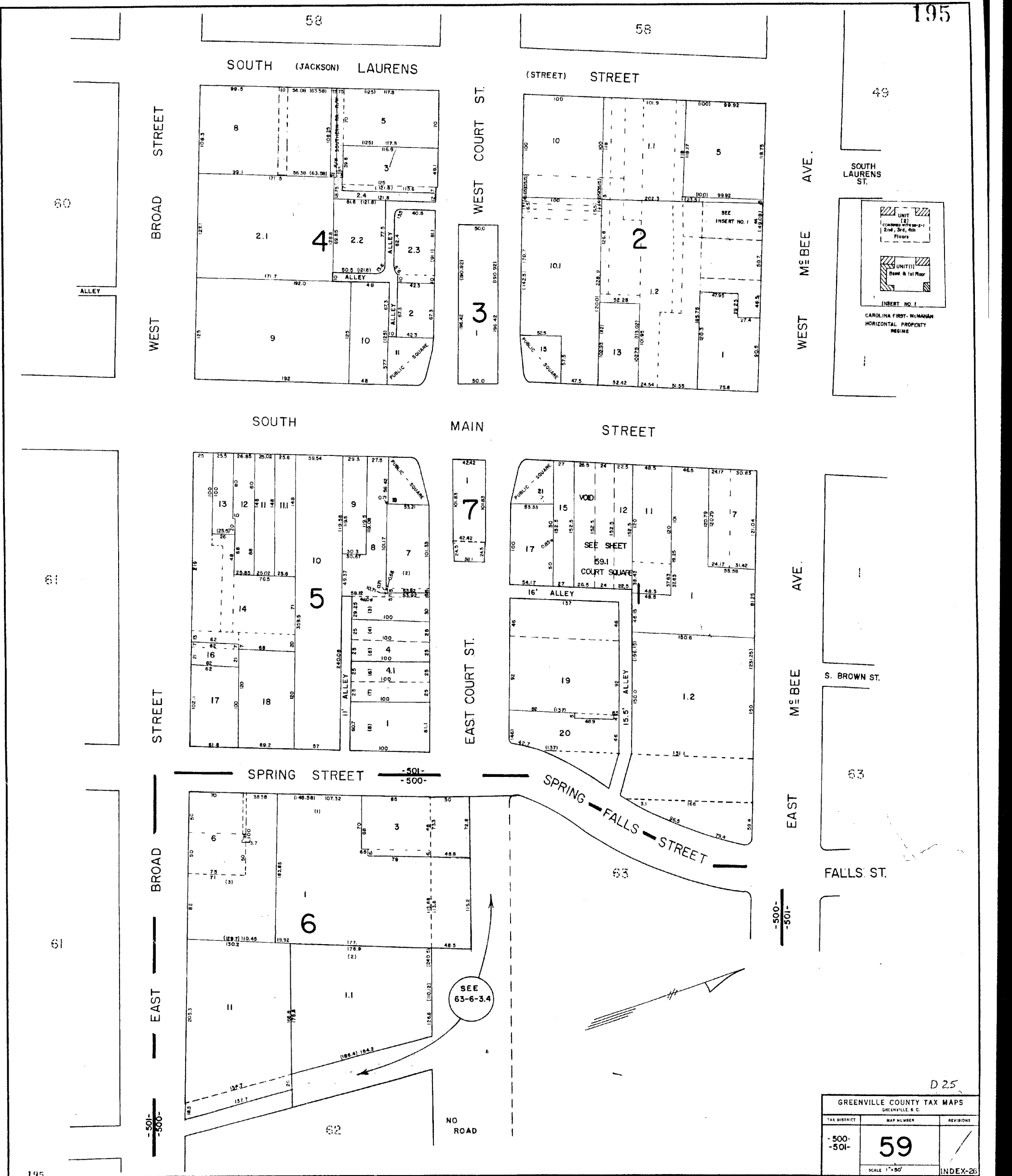
100 COURT STREET

GREENVILLE COUNTY TAX MAPS
GREENVILLE, S. C.

TAX DISTRICT	MAP NUMBER	REVISIONS
	58.1	
-501-	SCALE UNKNOWN	INDEX-26

58.1

-501- SCALE UNKNOWN INDEX-26

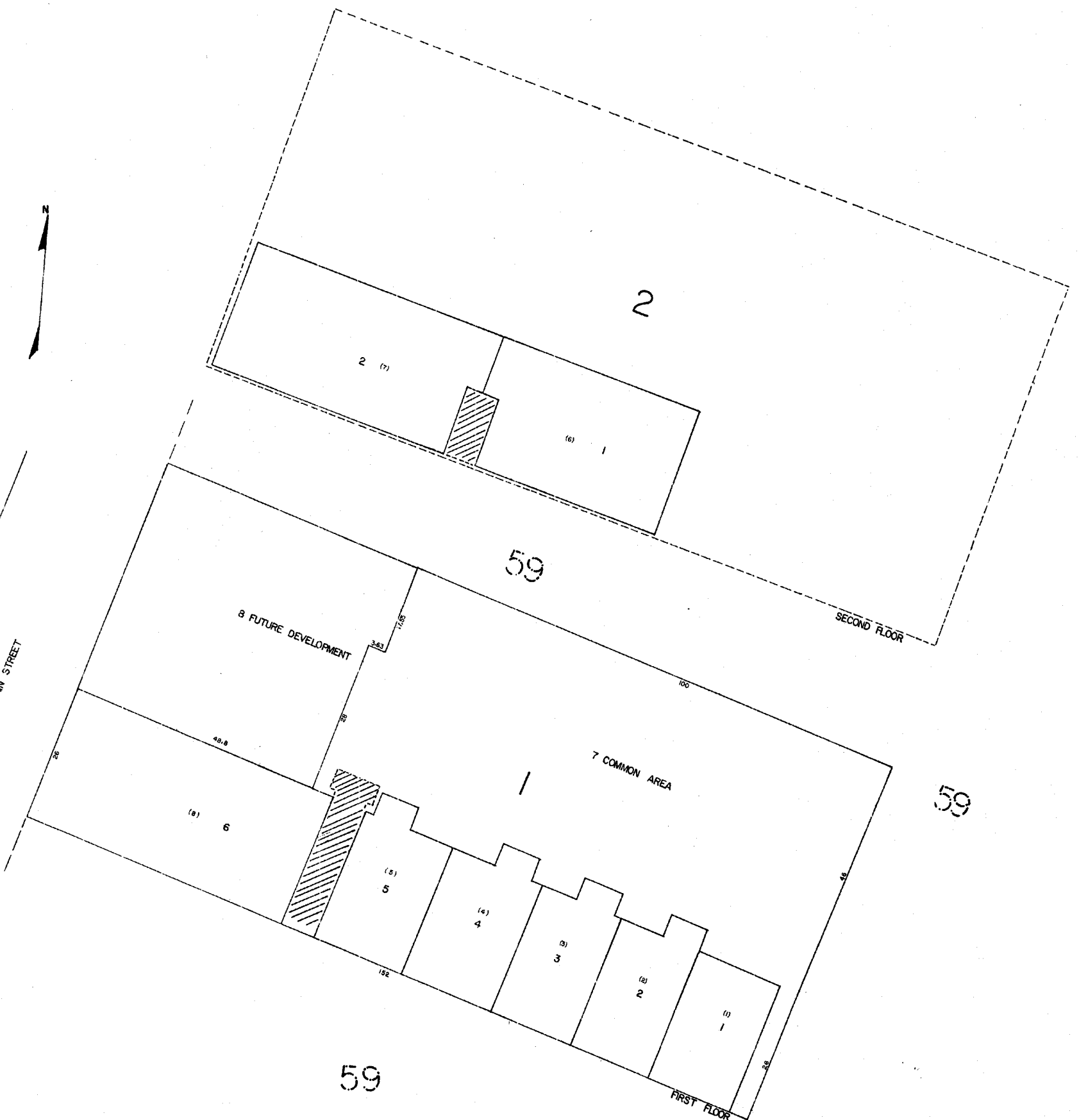


D 25

GREENVILLE COUNTY TAX MAPS GREENVILLE, S. C.		
TAX DISTRICT	MAP NUMBER	REVISIONS
-500- -501-	59	/
SCALE 1" = 50'		INDEX-26

59

SOUTH MAIN STREET



59

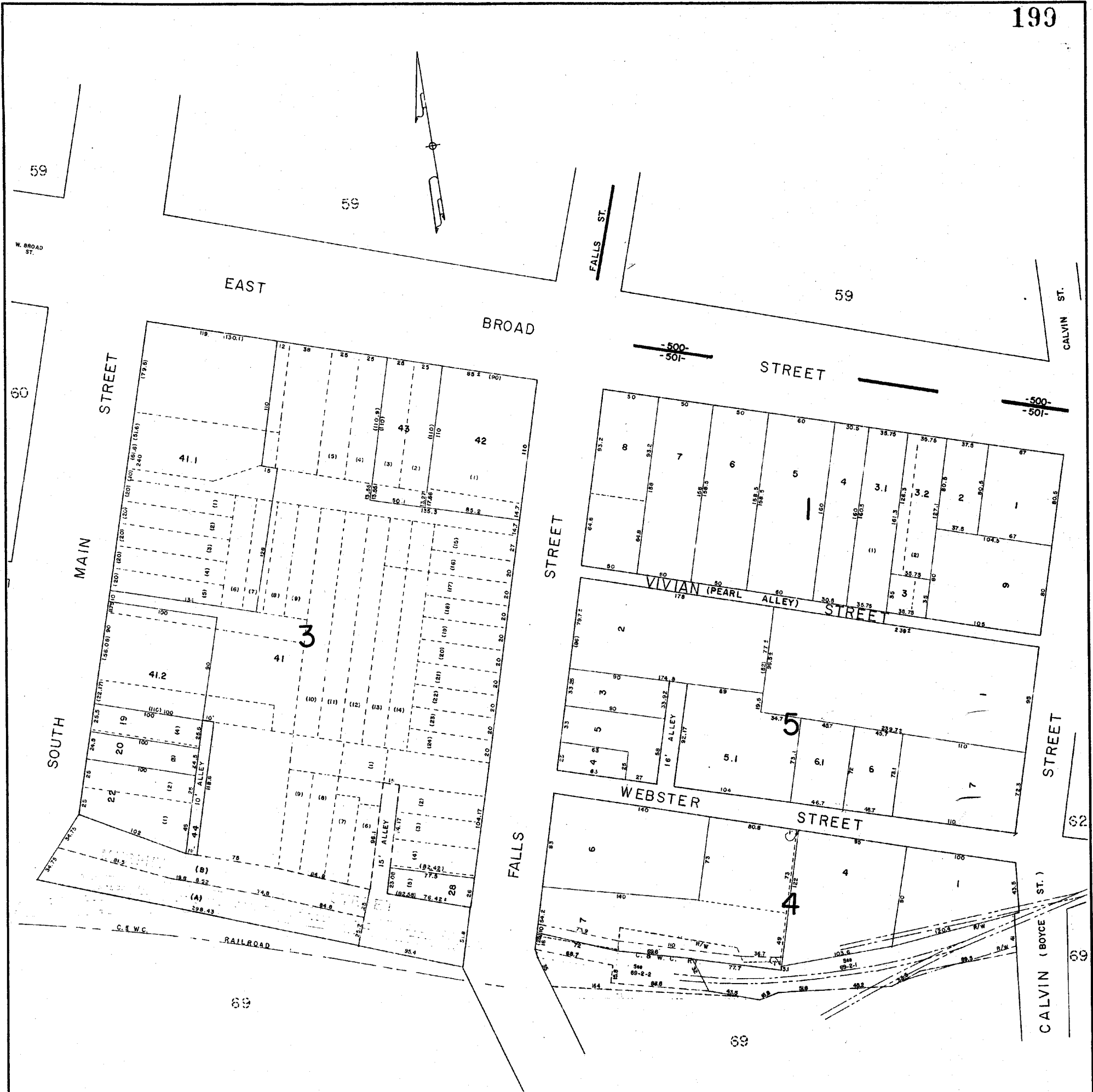
COURT SQUARE D'25		
GREENVILLE COUNTY TAX MAPS GREENVILLE, S. C.		
TAX DISTRICT	MAP NUMBER	REVISIONS
-501-	59.1	/

UNITS NOT TO SCALE



D25

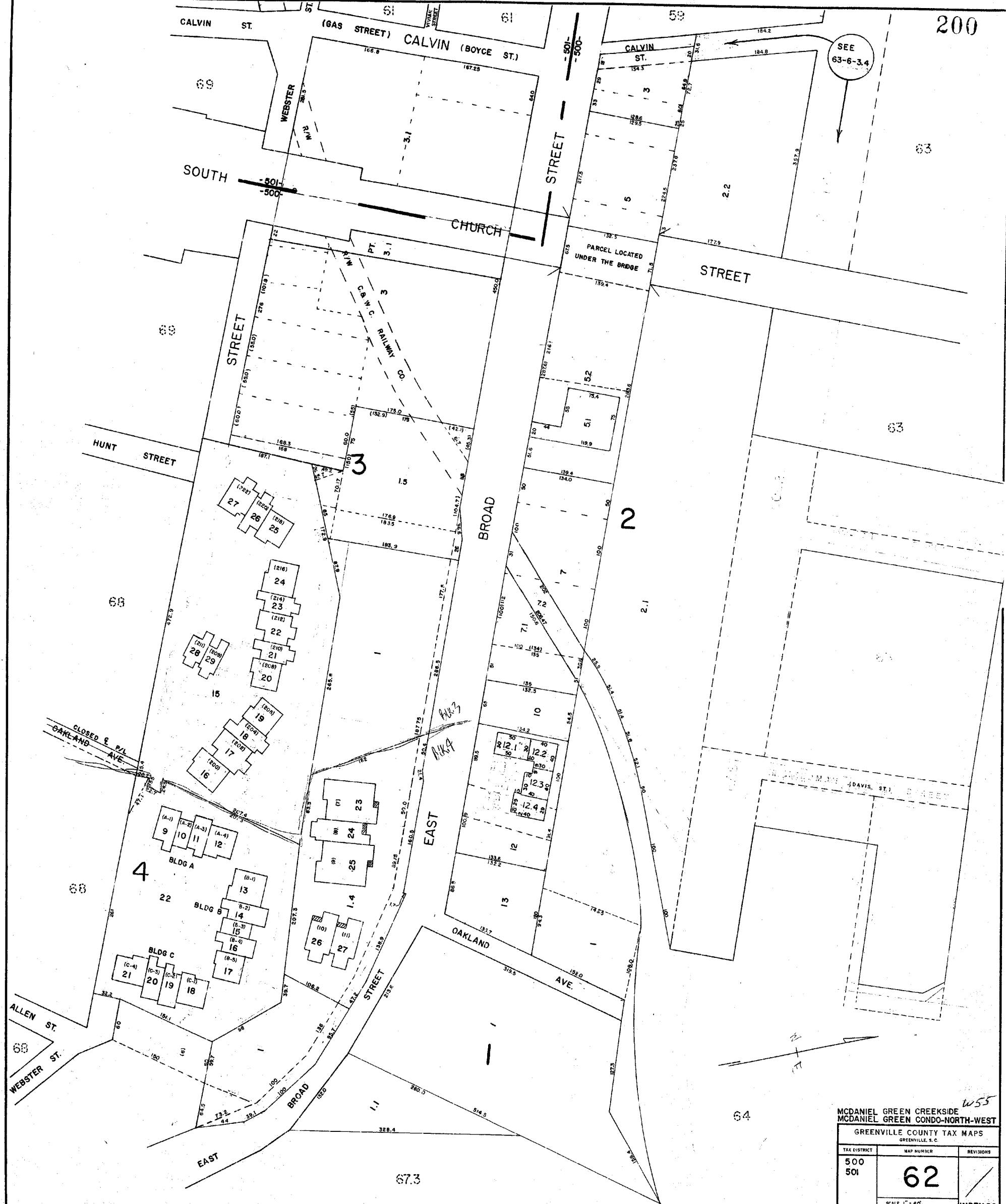
GREENVILLE COUNTY TAX MAPS GREENVILLE, S. C.		
TAX DISTRICT	MAP NUMBER	REVISIONS
(500) 501	60	/
SCALE 1" = 40'		INDEX-26



D25

GREENVILLE COUNTY TAX MAPS GREENVILLE, S.C.		
TAX DISTRICT	MAP NUMBER	REVISIONS
501 (500)	61	
SCALE 1" = 40'		INDEX-26

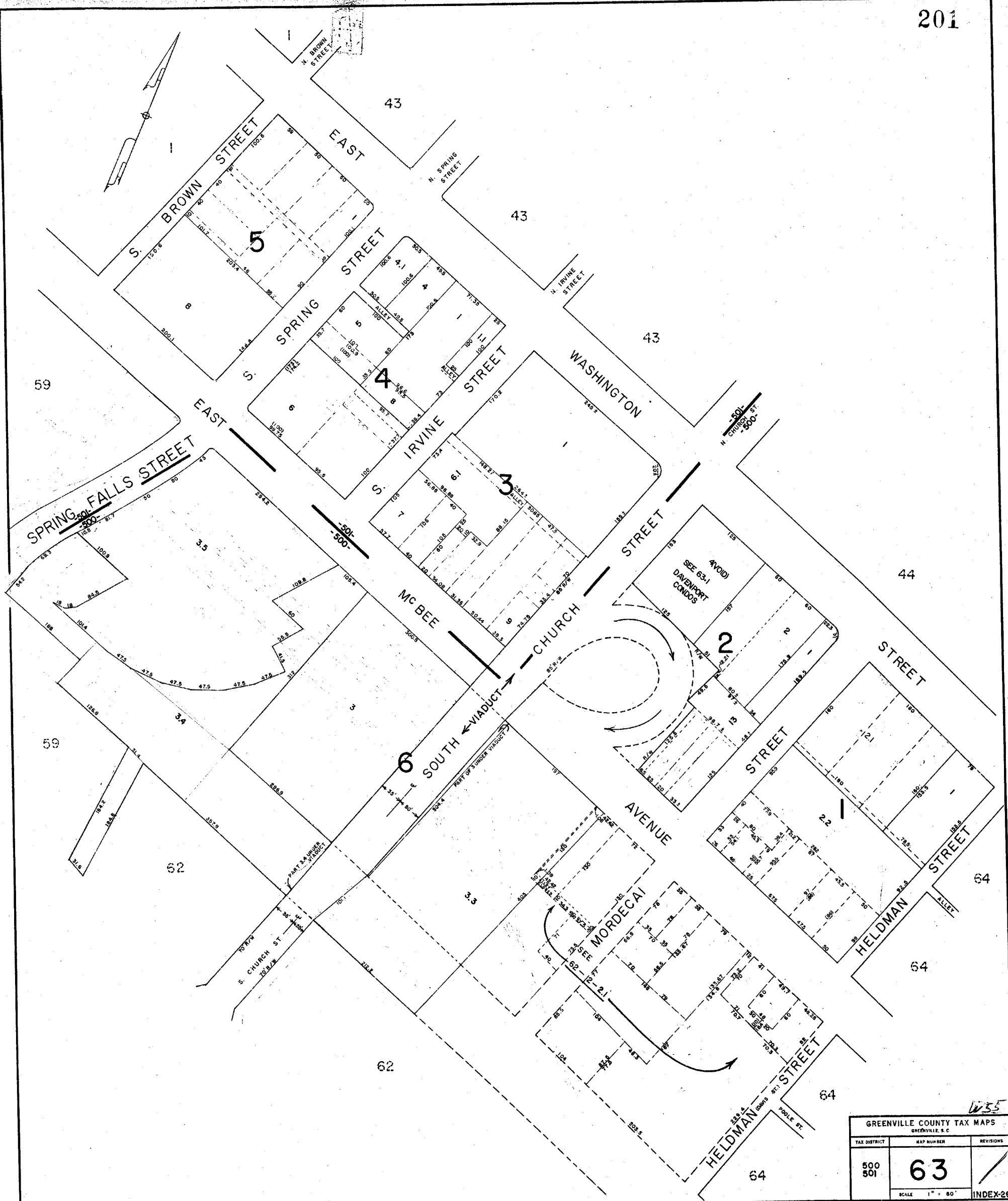
SEE 63-6-3.4



MCDANIEL GREEN CREEKSIDE ^{WSS}
MCDANIEL GREEN CONDO-NORTH-WEST
GREENVILLE COUNTY TAX MAPS
GREENVILLE, S.C.

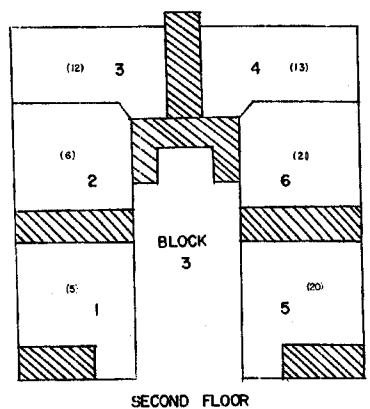
TAX DISTRICT	MAP NUMBER	REVISIONS
500 501	62	/
SCALE 1" = 60'		INDEX-26

MAP NO. 158 W 91244

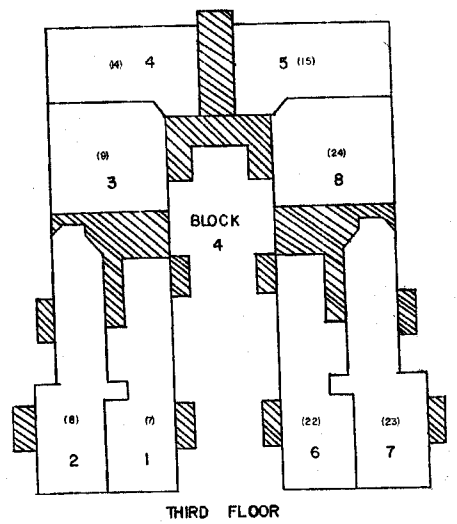


W55

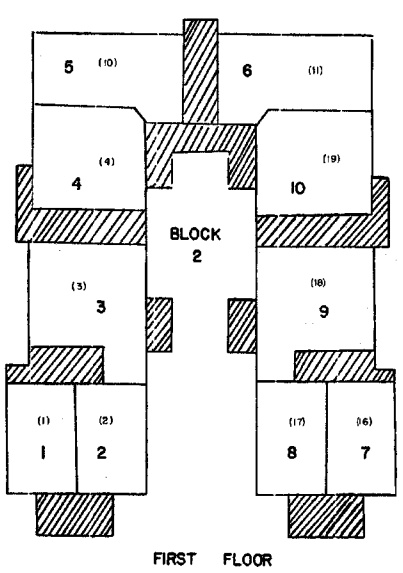
GREENVILLE COUNTY TAX MAPS GREENVILLE, S.C.		
TAX DISTRICT	MAP NUMBER	REVISIONS
500 501	63	/
SCALE 1" = 60'		INDEX-26



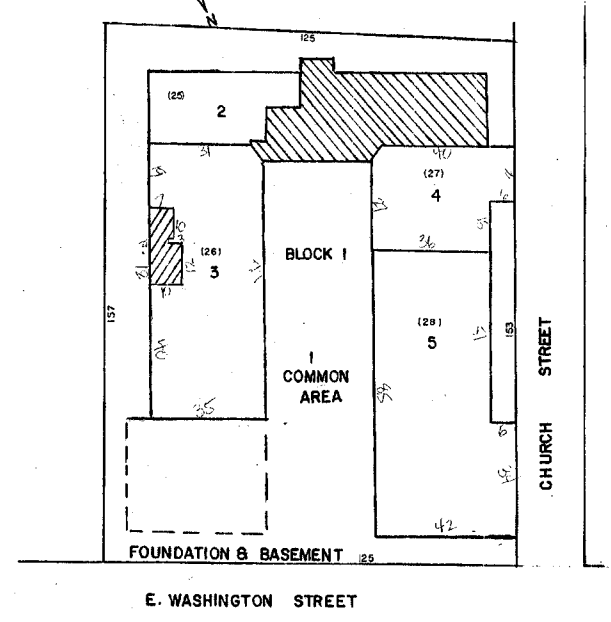
SECOND FLOOR



THIRD FLOOR



FIRST FLOOR



E. WASHINGTON STREET

CHURCH STREET

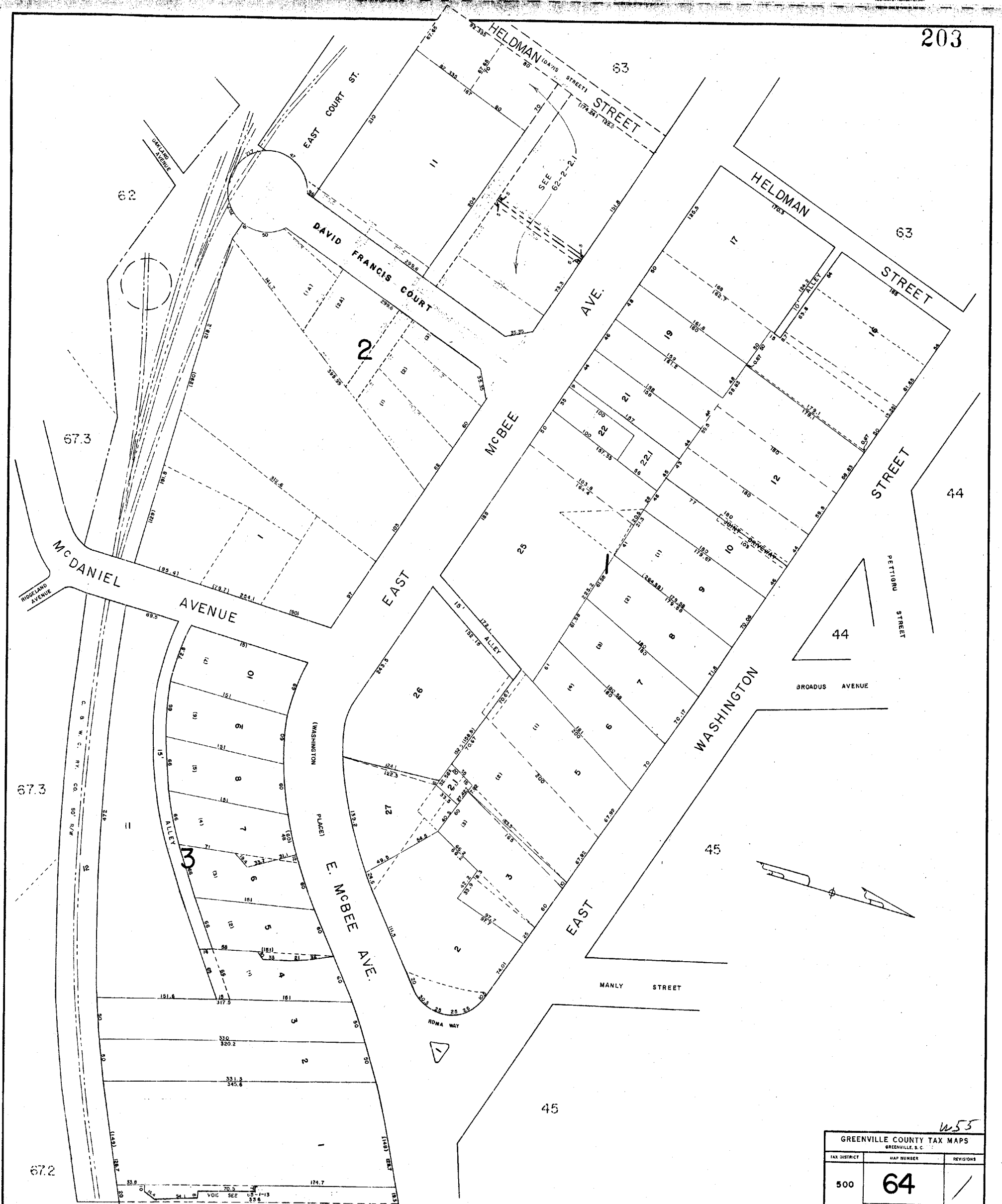
FOUNDATION & BASEMENT

DAVENPORT CONDOS *W55*

GREENVILLE COUNTY TAX MAPS
GREENVILLE, S. C.

TAX DISTRICT	MAP NUMBER	REVISIONS
	63.1	

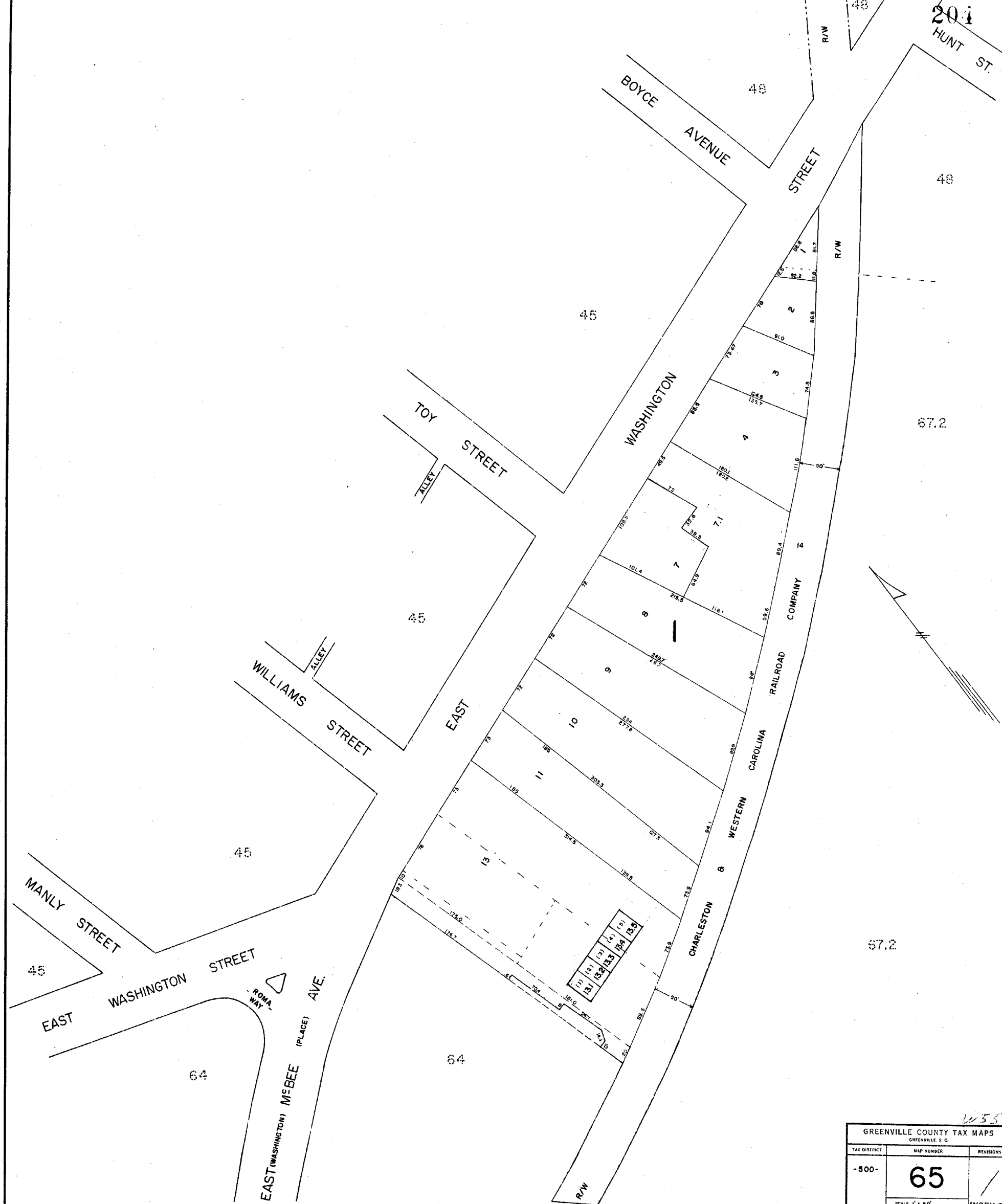
-500- SCALE NOT TO SCALE INDEX(26)



w55

GREENVILLE COUNTY TAX MAPS		
GREENVILLE, S. C.		
TAX DISTRICT	MAP NUMBER	REVISIONS
500	64	/
SCALE 1" = 50'		INDEX 20

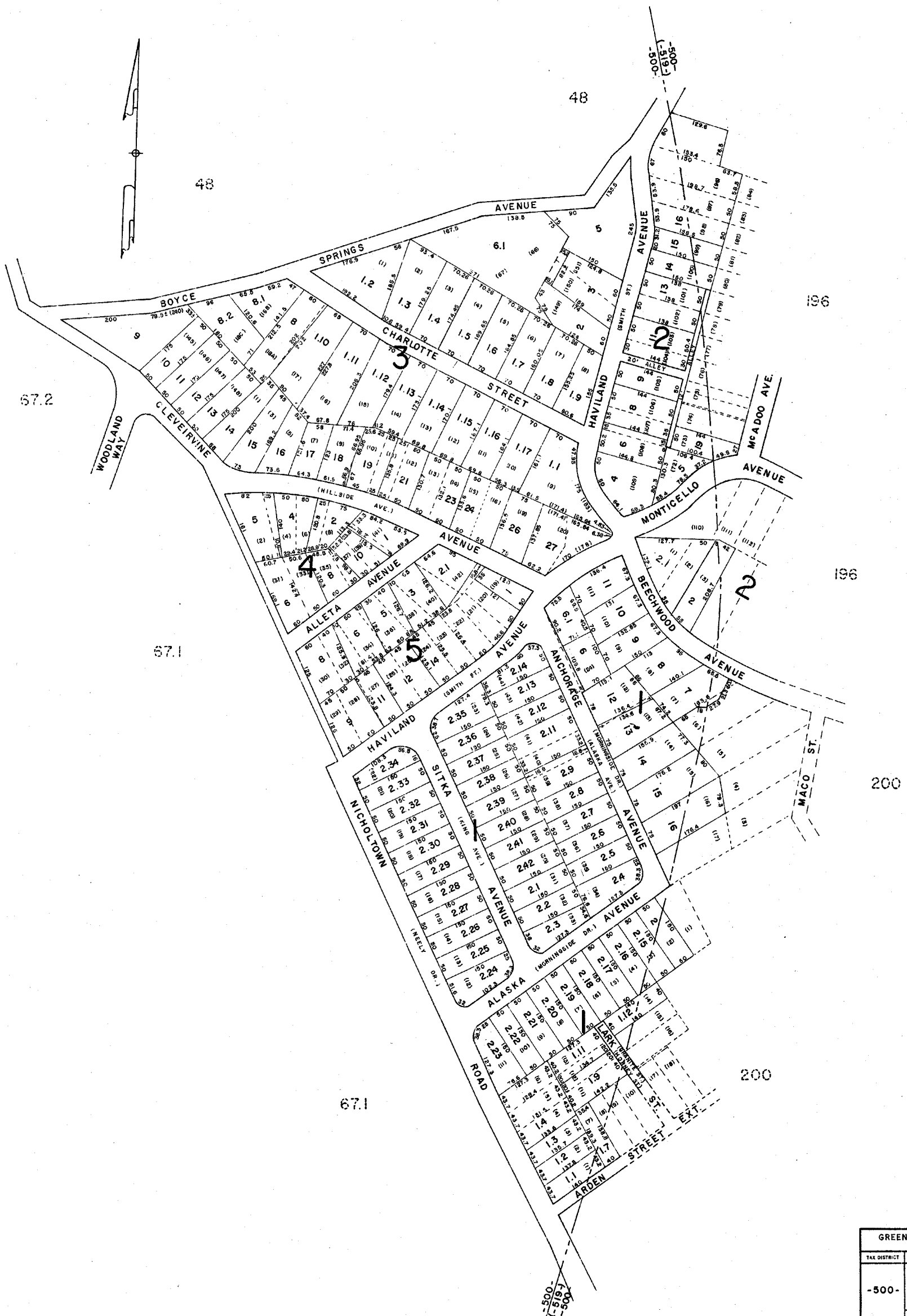
204
HUNT ST.



W35

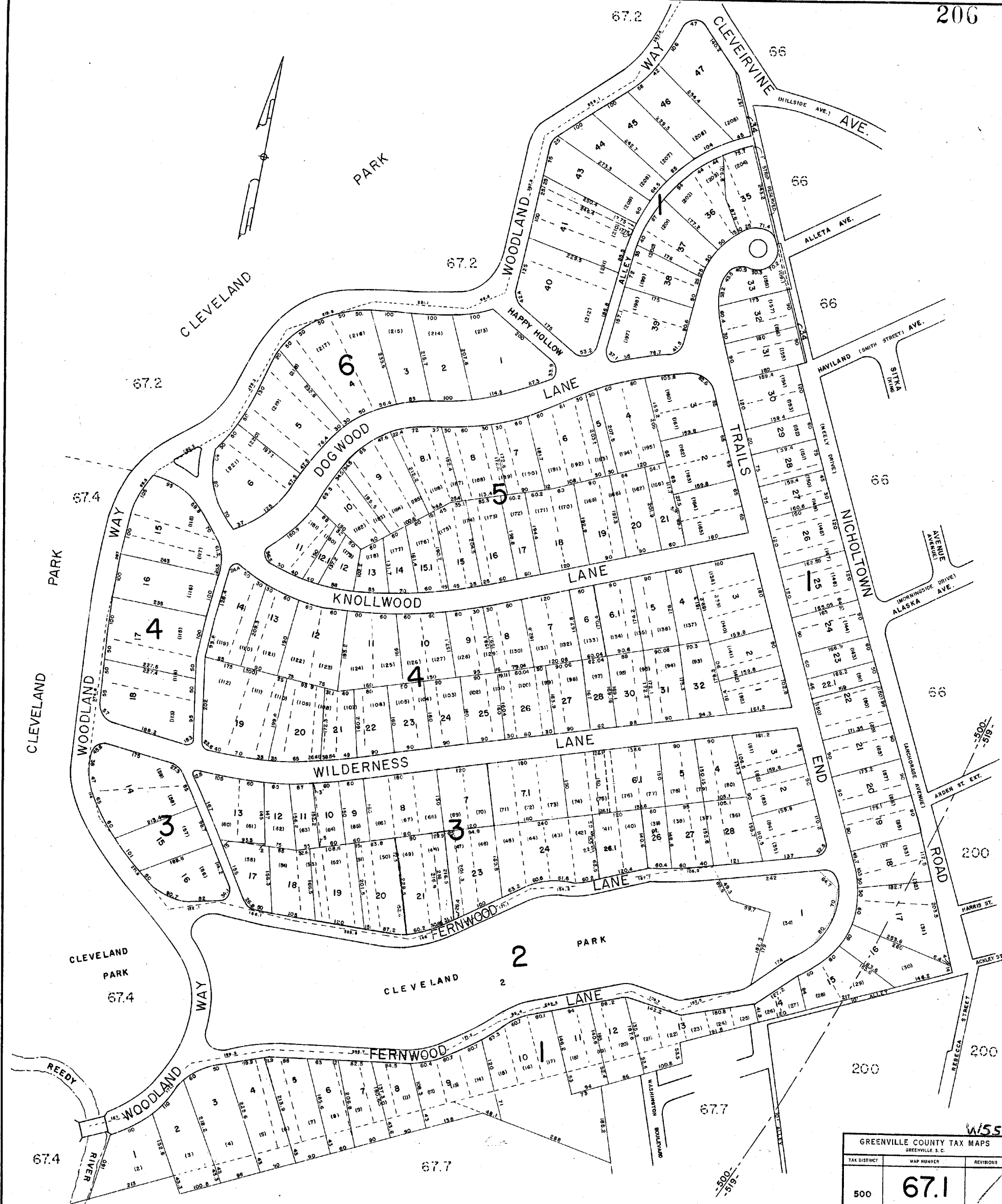
GREENVILLE COUNTY TAX MAPS GREENVILLE, S. C.		
TAX DISTRICT	MAP NUMBER	REVISIONS
-500-	65	/
SCALE 1" = 50'		INDEX-26

KAC NO. 188 W-81344



BBS

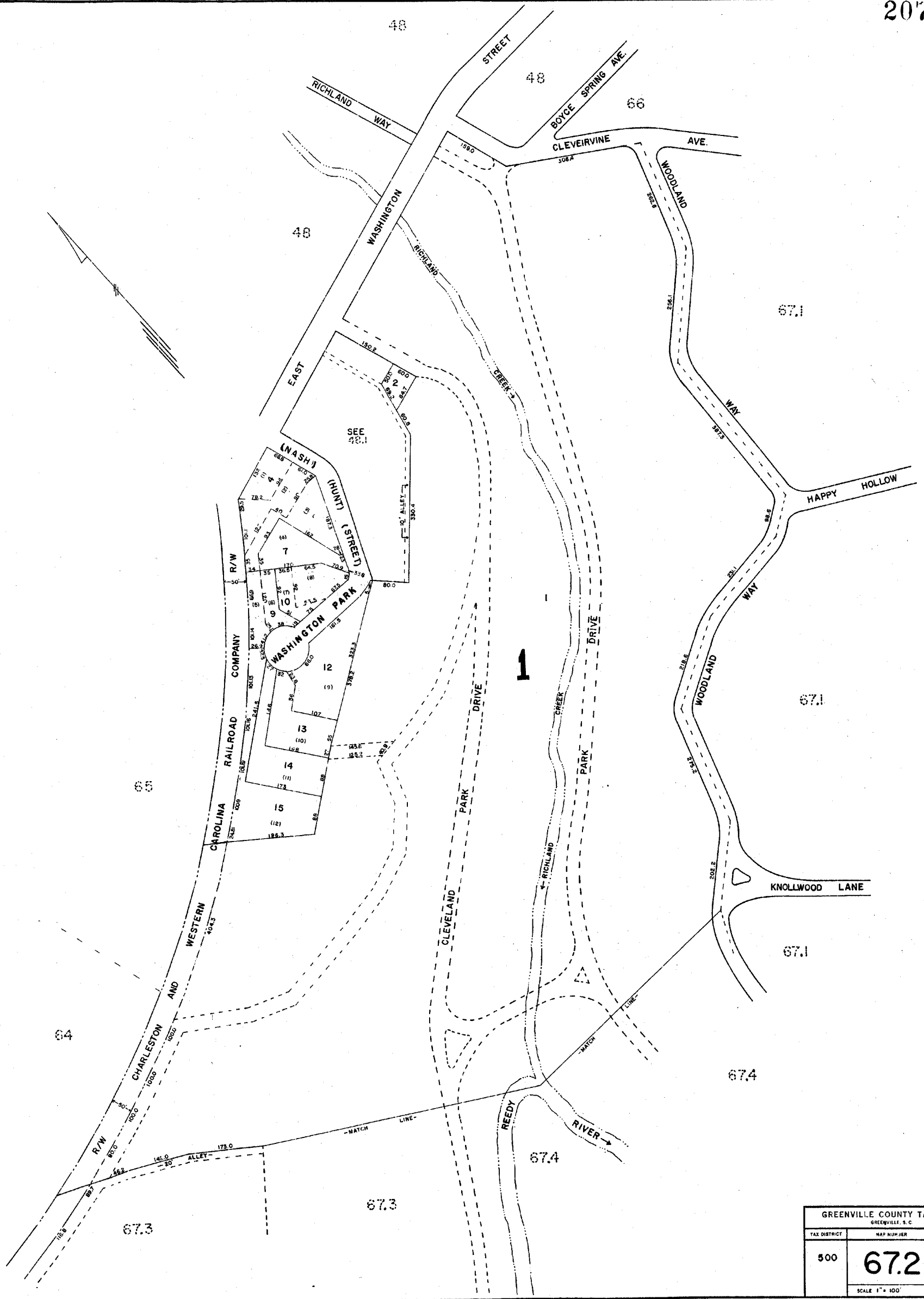
GREENVILLE COUNTY TAX MAPS		
GREENVILLE, S.C.		
TAX DISTRICT	MAP NUMBER	REVISIONS
-500-	66	/
SCALE 1" = 100'		INDEX-26



W55

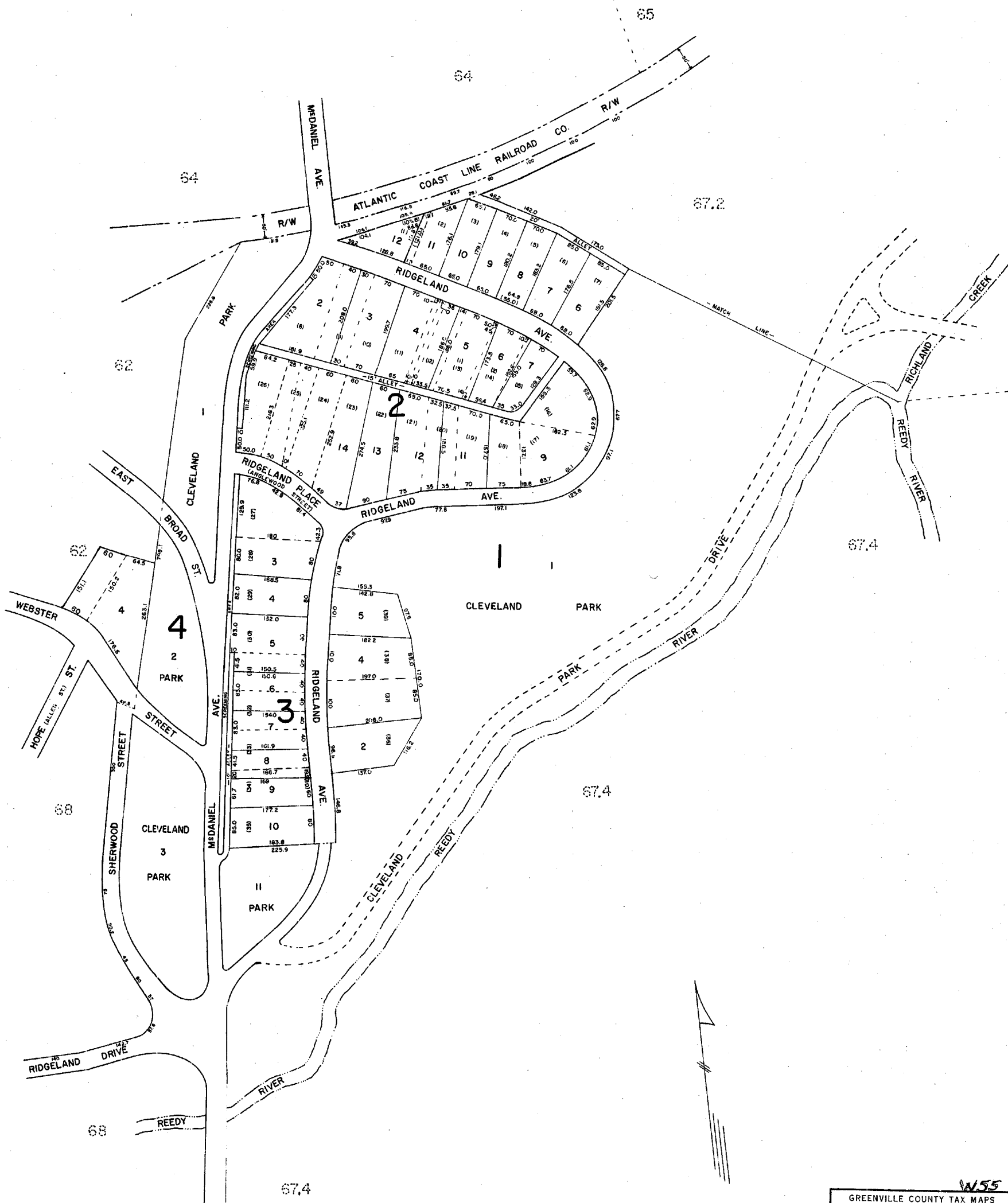
GREENVILLE COUNTY TAX MAPS		
GREENVILLE, S. C.		
TAX DISTRICT	MAP NUMBER	REVISIONS
500	67.1	/
SCALE 1" = 100'		INDEX-26

KAE 10.128 W-81241



W55

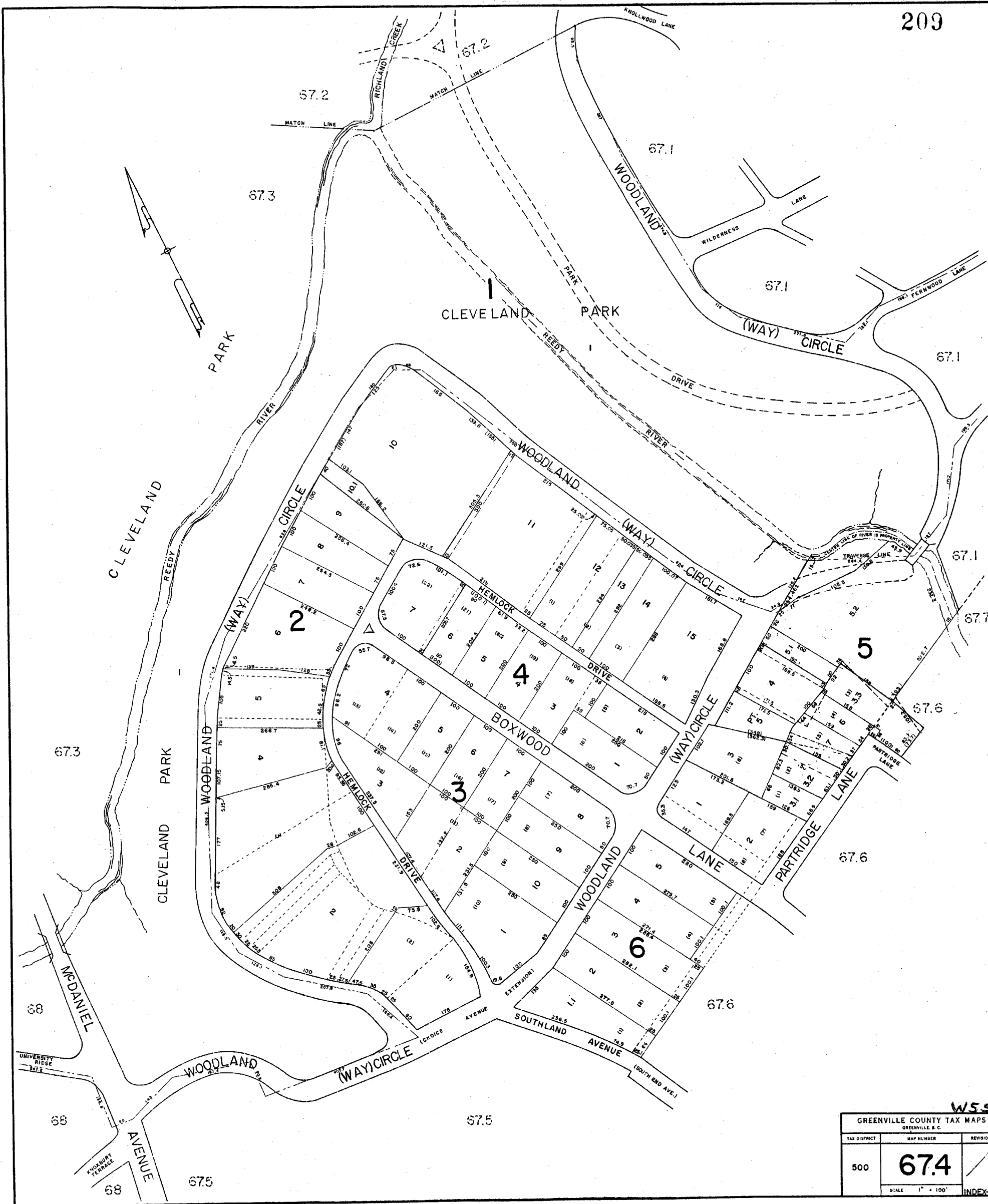
GREENVILLE COUNTY TAX MAPS GREENVILLE, S.C.		
TAX DISTRICT	MAP NUMBER	REVISIONS
500	67.2	/
SCALE 1" = 100'		INDEX-26



W55

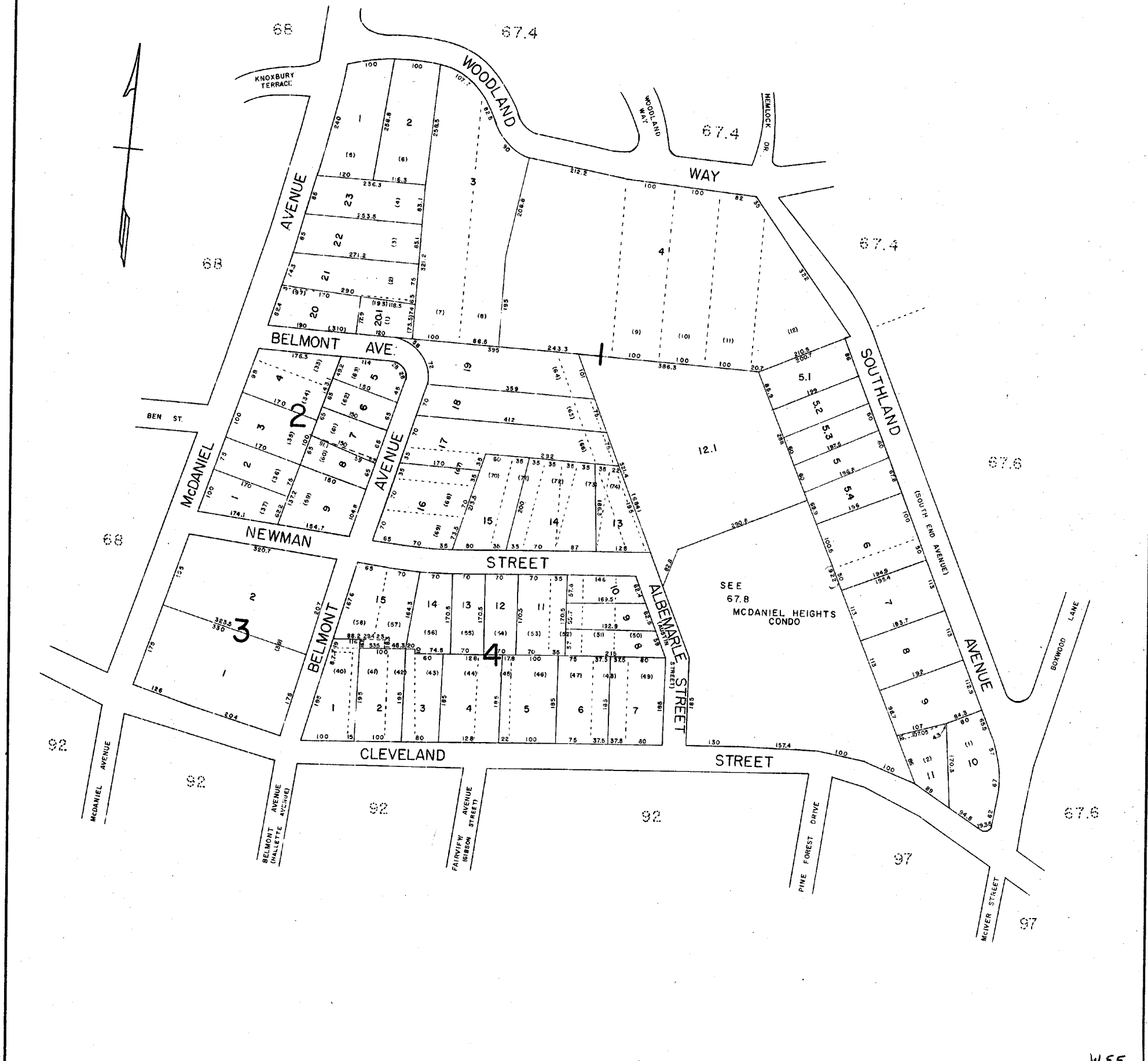
GREENVILLE COUNTY TAX MAPS GREENVILLE, S. C.		
TAX DISTRICT	MAP NUMBER	REVISIONS
500	67.3	/
SCALE 1" = 100'		INDEX-26

K&E NO. 158 W-81244



WSS

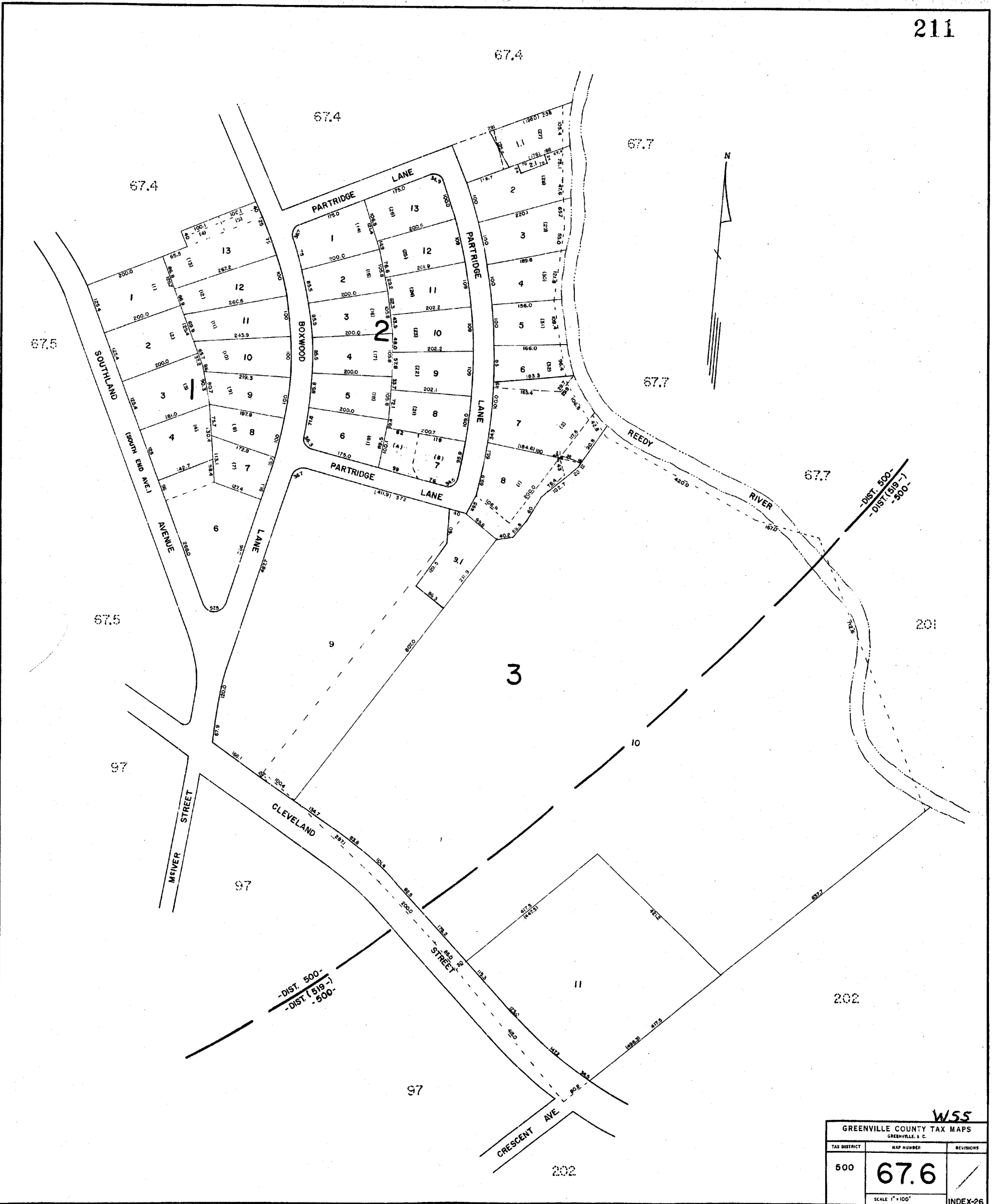
GREENVILLE COUNTY TAX MAPS		
GREENVILLE, S.C.		
TAX DISTRICT	MAP NUMBER	REVISIONS
500	67.4	/
SCALE 1" = 100'		INDEX-26



W55

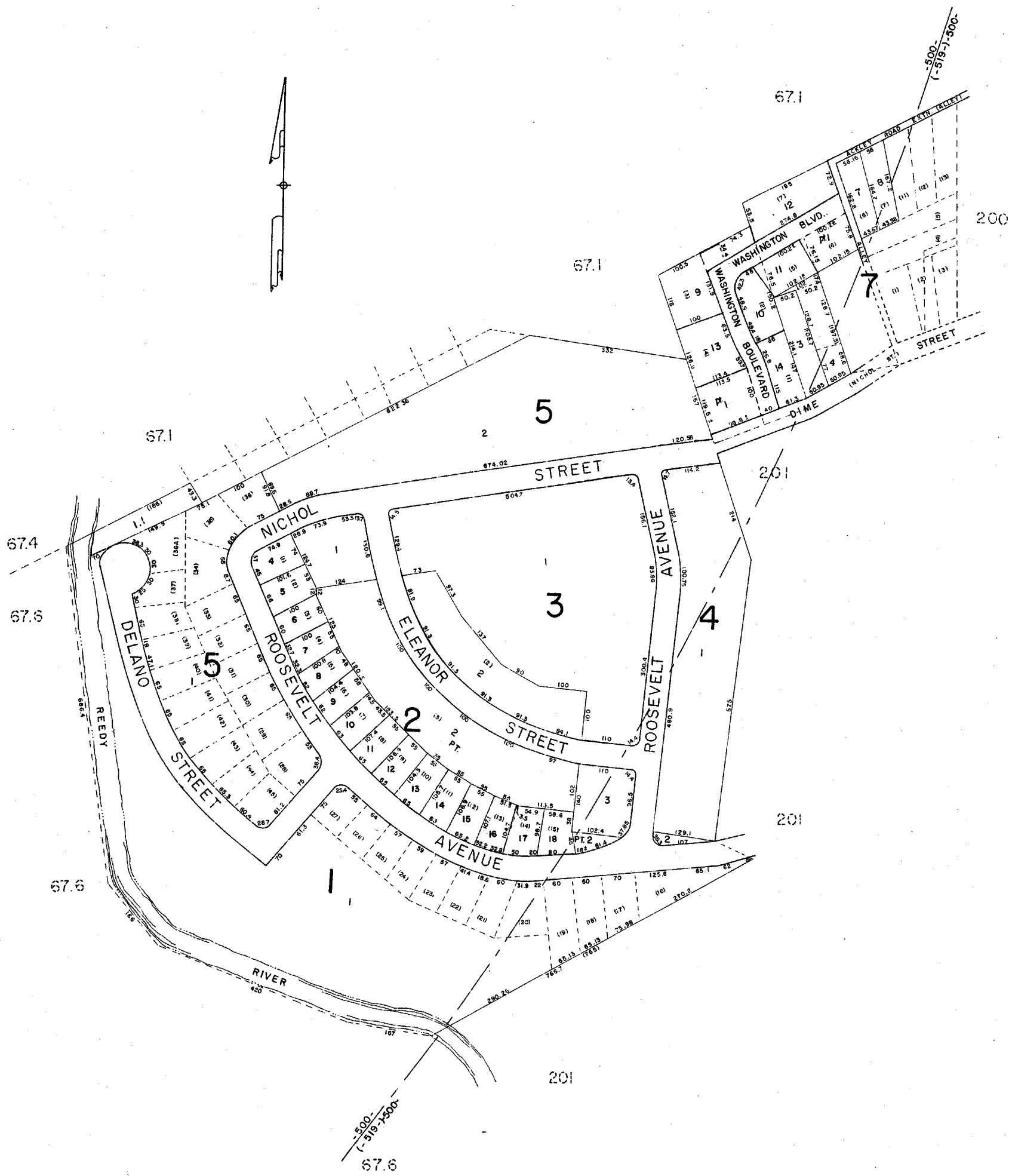
GREENVILLE COUNTY TAX MAPS		
GREENVILLE, S. C.		
TAX DISTRICT	MAP NUMBER	REVISIONS
500	67.5	/
SCALE 1" = 100'		INDEX-26

MAP NO. 194 W-8124



WSS

GREENVILLE COUNTY TAX MAPS GREENVILLE, S.C.		
TAX DISTRICT	MAP NUMBER	REVISIONS
500	67.6	/
SCALE 1" = 100'		INDEX-26



B25

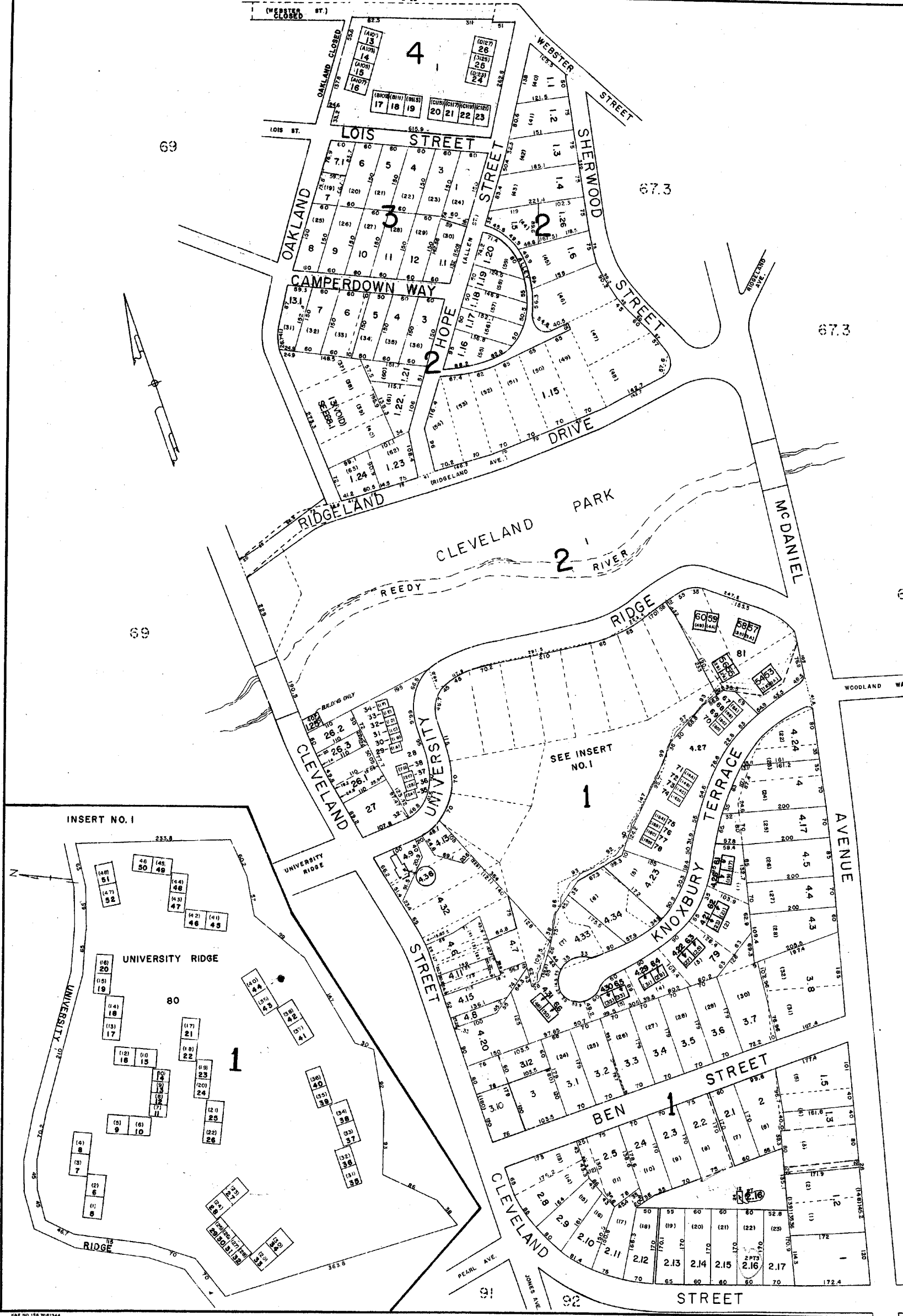
GREENVILLE COUNTY TAX MAPS GREENVILLE, S. C.		
TAX DISTRICT	MAP NUMBER	REVISIONS
500	67.7	/
SCALE 1" = 100'		INDEX-26

ASB NC 100 W-1244



W-55

MCDANIEL HEIGHTS CONDO		
GREENVILLE COUNTY TAX MAPS		
<small>GREENVILLE, S. C.</small>		
TAX DISTRICT	MAP NUMBER	REVISIONS
500	67.8	/
<small>SCALE N.T.S.</small>		<small>INDEX 26</small>



GREENVILLE COUNTY TAX MAPS GREENVILLE, S. C.		
TAX DISTRICT	MAP NUMBER	REVISIONS
500	68	2 Pts
SCALE 1" = 100'		INDEX-26

WSS

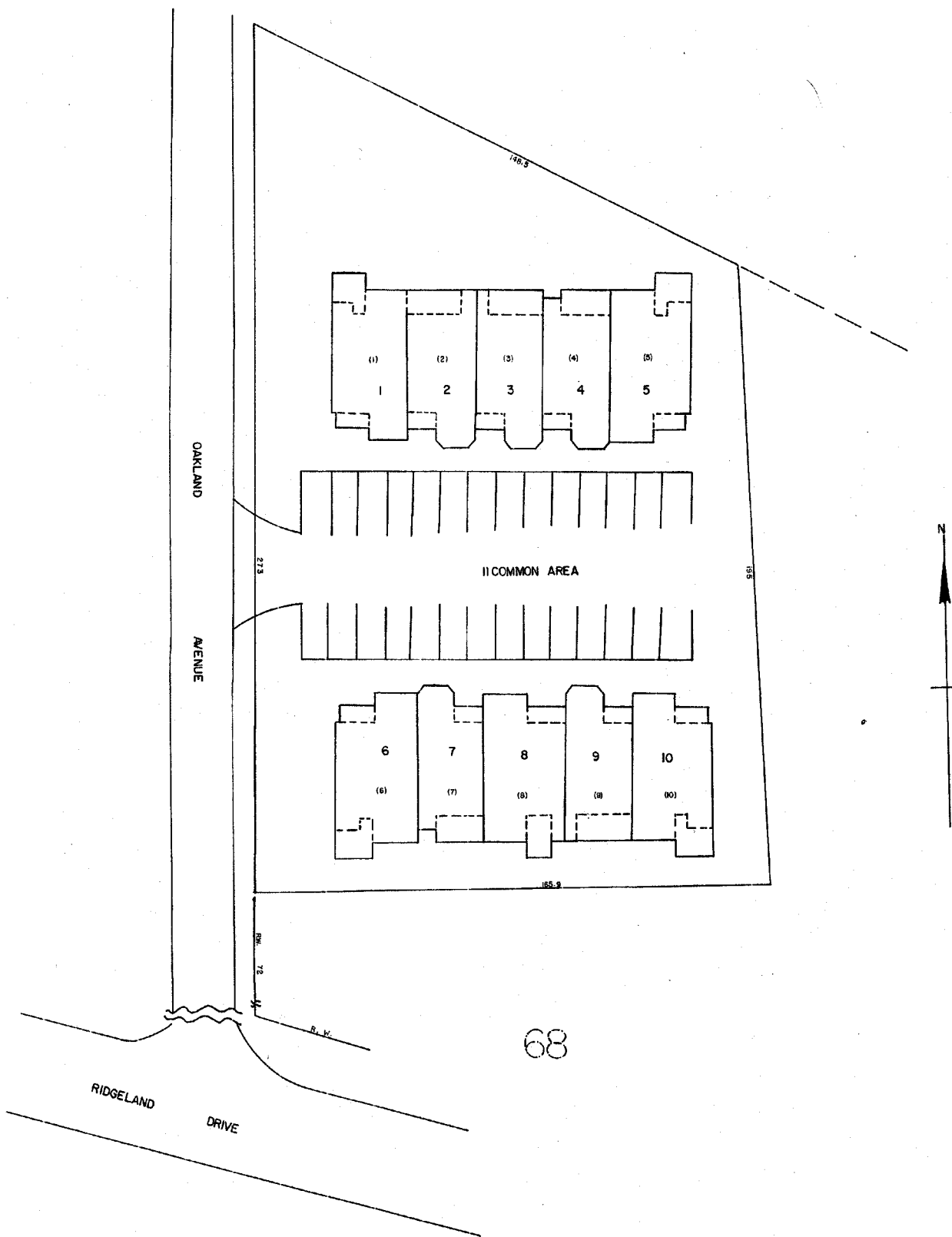
682 NO. 128 W-1244

68

69

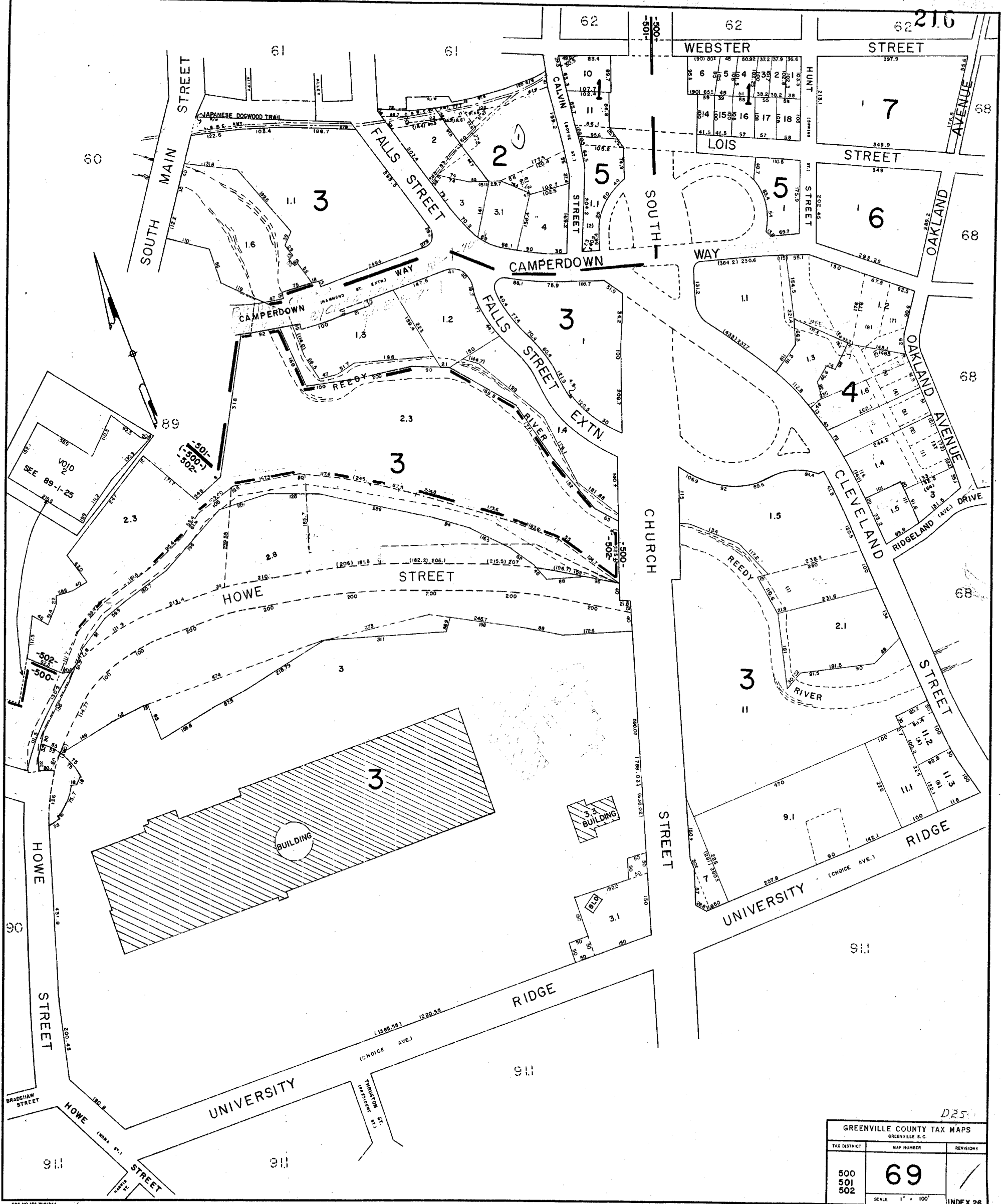
68

68



CLEVELAND RIDGE *W/S*
GREENVILLE COUNTY TAX MAPS
GREENVILLE, S.C.

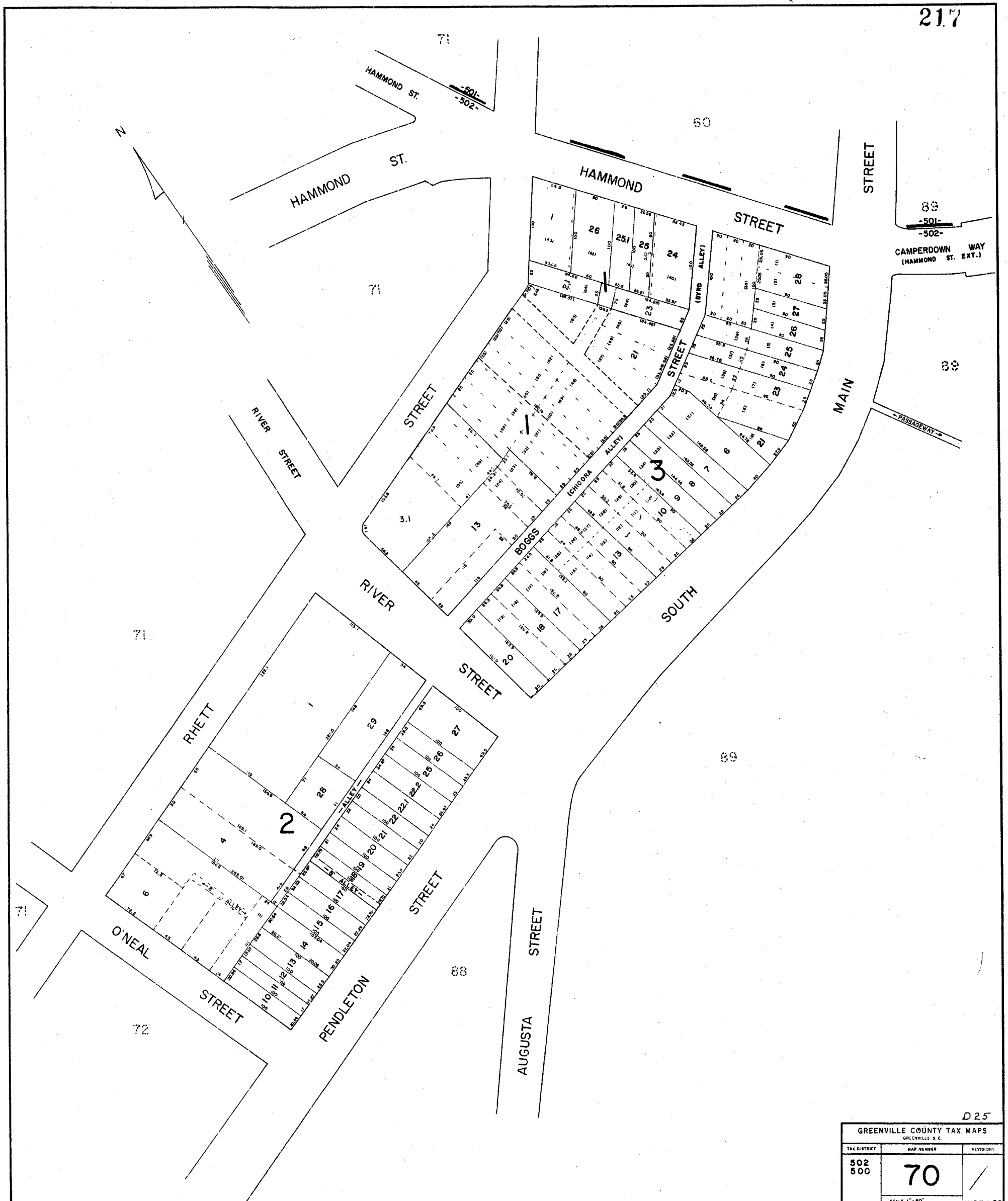
TAX DISTRICT	MAP NUMBER	REVISIONS
	68.1	✓
-500-	SCALE 1" = 20'	INDEX-(26)



D25

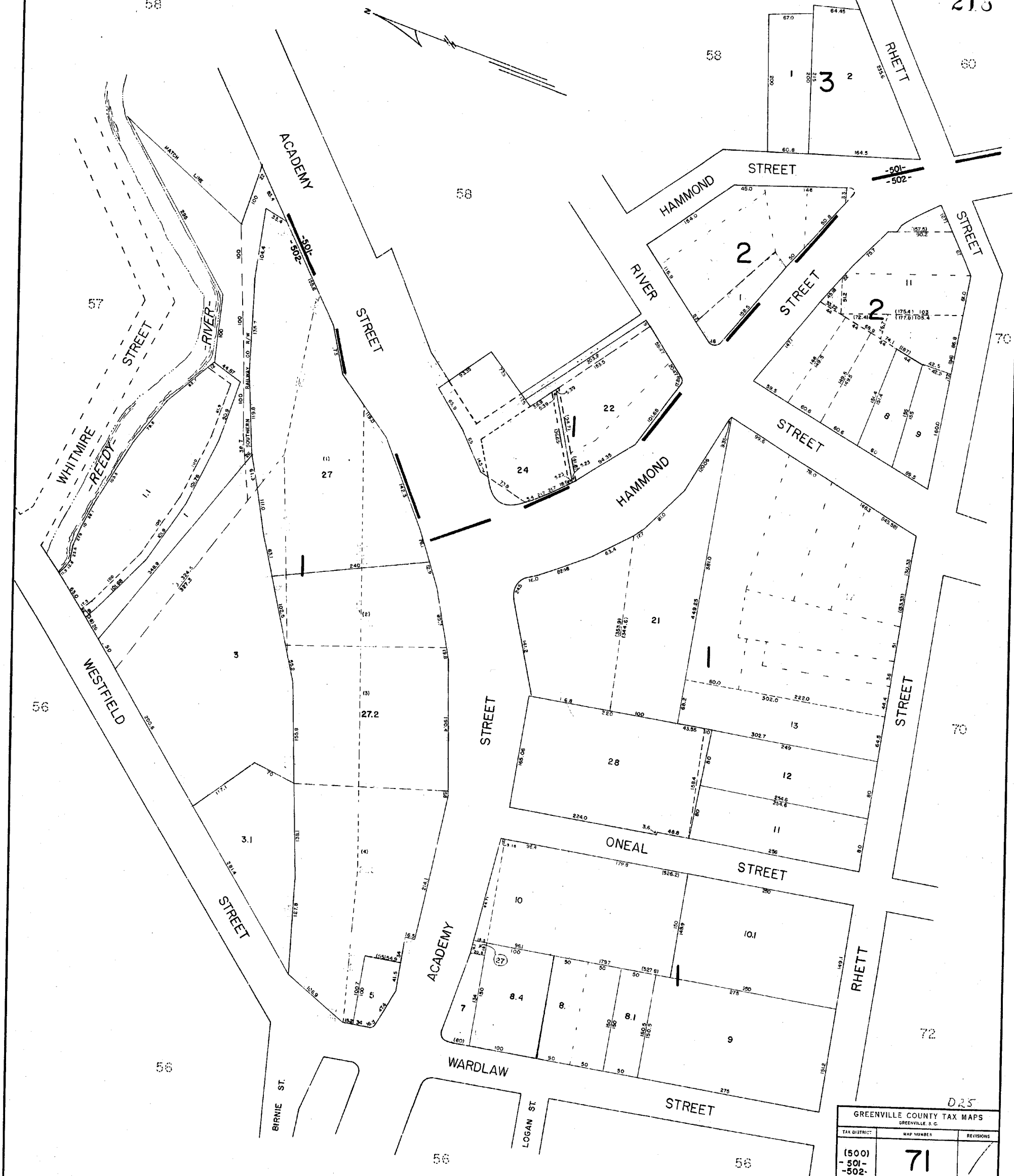
GREENVILLE COUNTY TAX MAPS GREENVILLE S.C.		
TAX DISTRICT	MAP NUMBER	REVISIONS
500 501 502	69	/
SCALE 1" = 100'		INDEX 28

K&E NO. 158 W-11344



D25

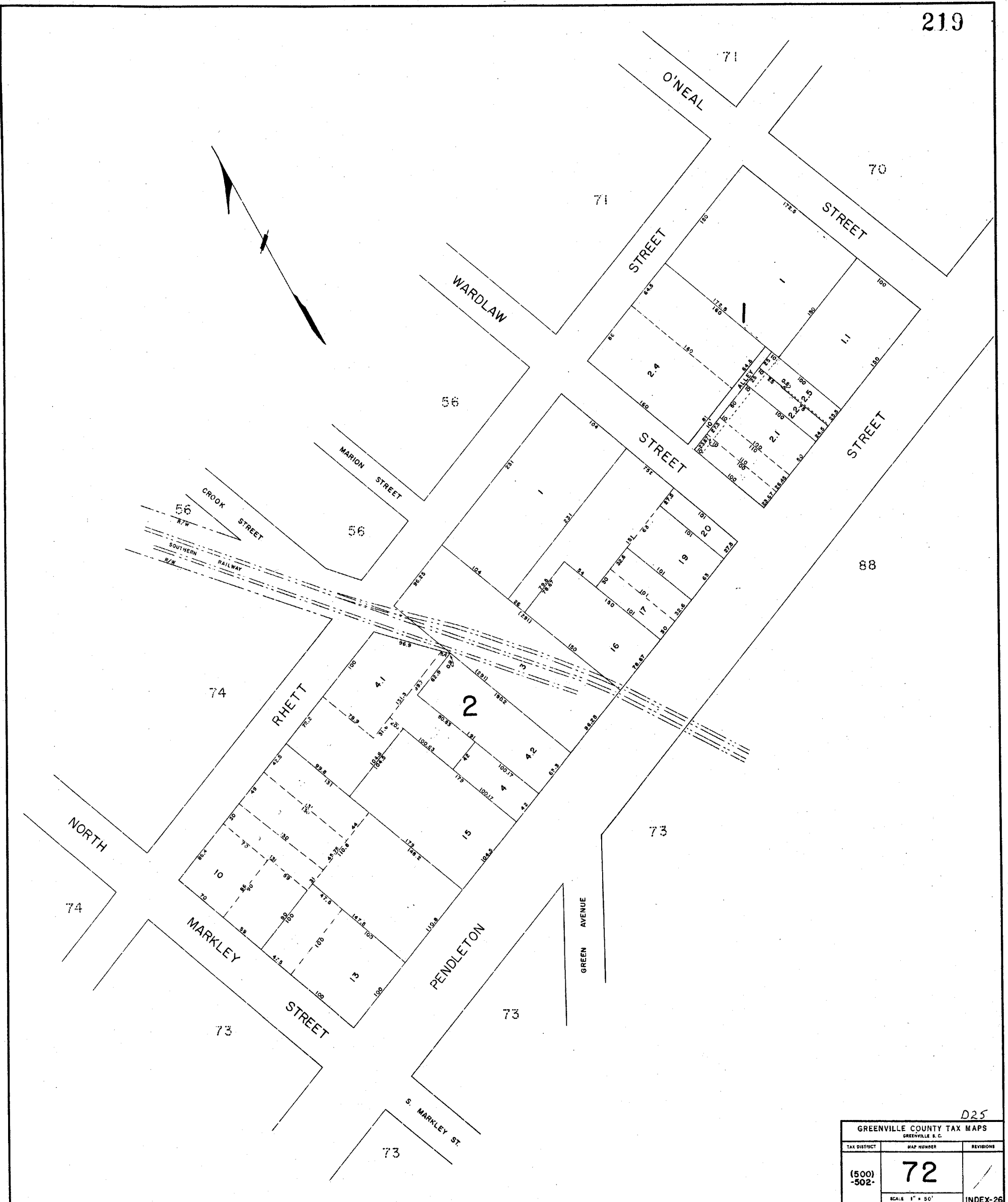
GREENVILLE COUNTY TAX MAPS GREENVILLE S.C.		
TAX DISTRICT	MAP NUMBER	REVISION
502 500	70	/
SCALE 1"=50'		INDEX-261



D25

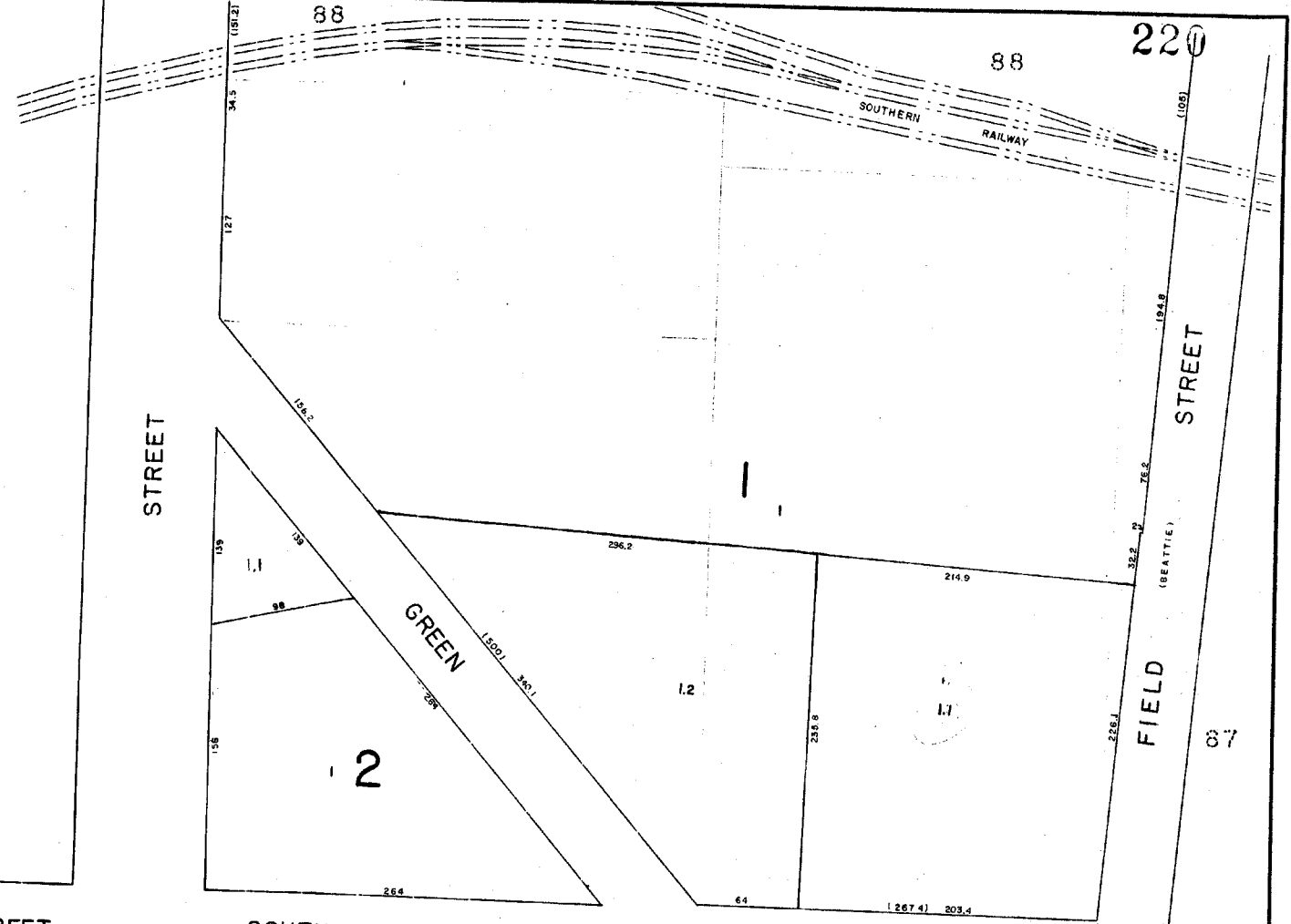

GREENVILLE COUNTY TAX MAPS GREENVILLE, S.C.		
TAX DISTRICT	MAP NUMBER	REVISIONS
(500) -501- -502-	71	/
SCALE 1" = 60'		INDEX-26

KAC NO 150 W 81244



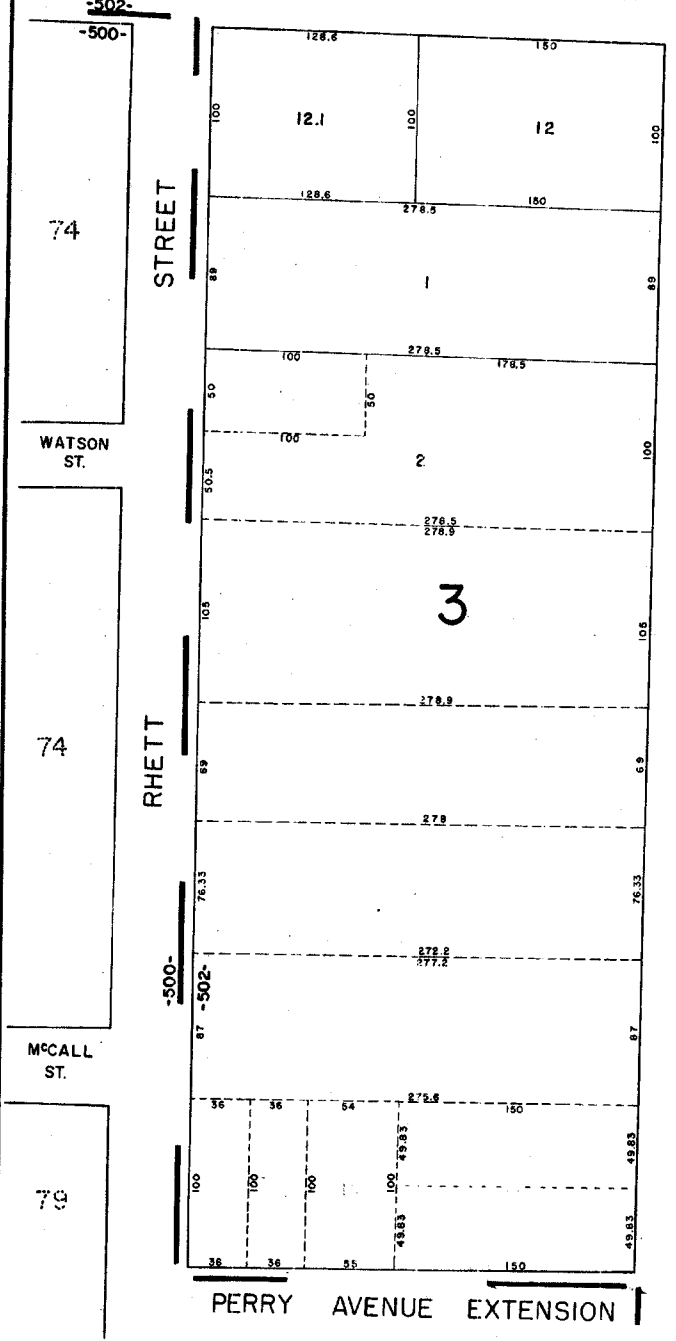
D25

GREENVILLE COUNTY TAX MAPS		
GREENVILLE S.C.		
TAX DISTRICT	MAP NUMBER	REVISIONS
(500) -502-	72	/
SCALE 1" = 50'		INDEX-26

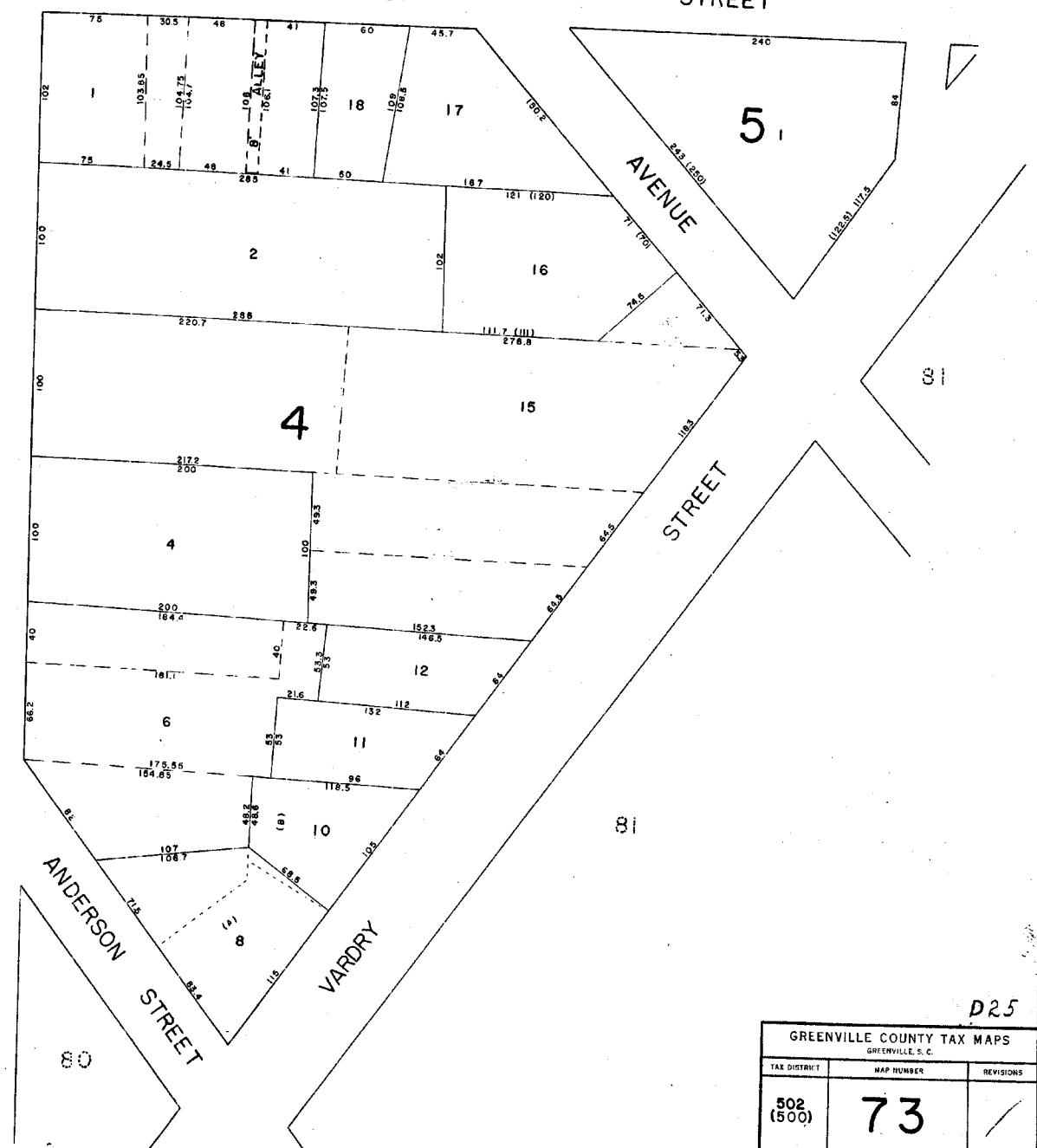


NORTH MARKLEY STREET

SOUTH MARKLEY STREET

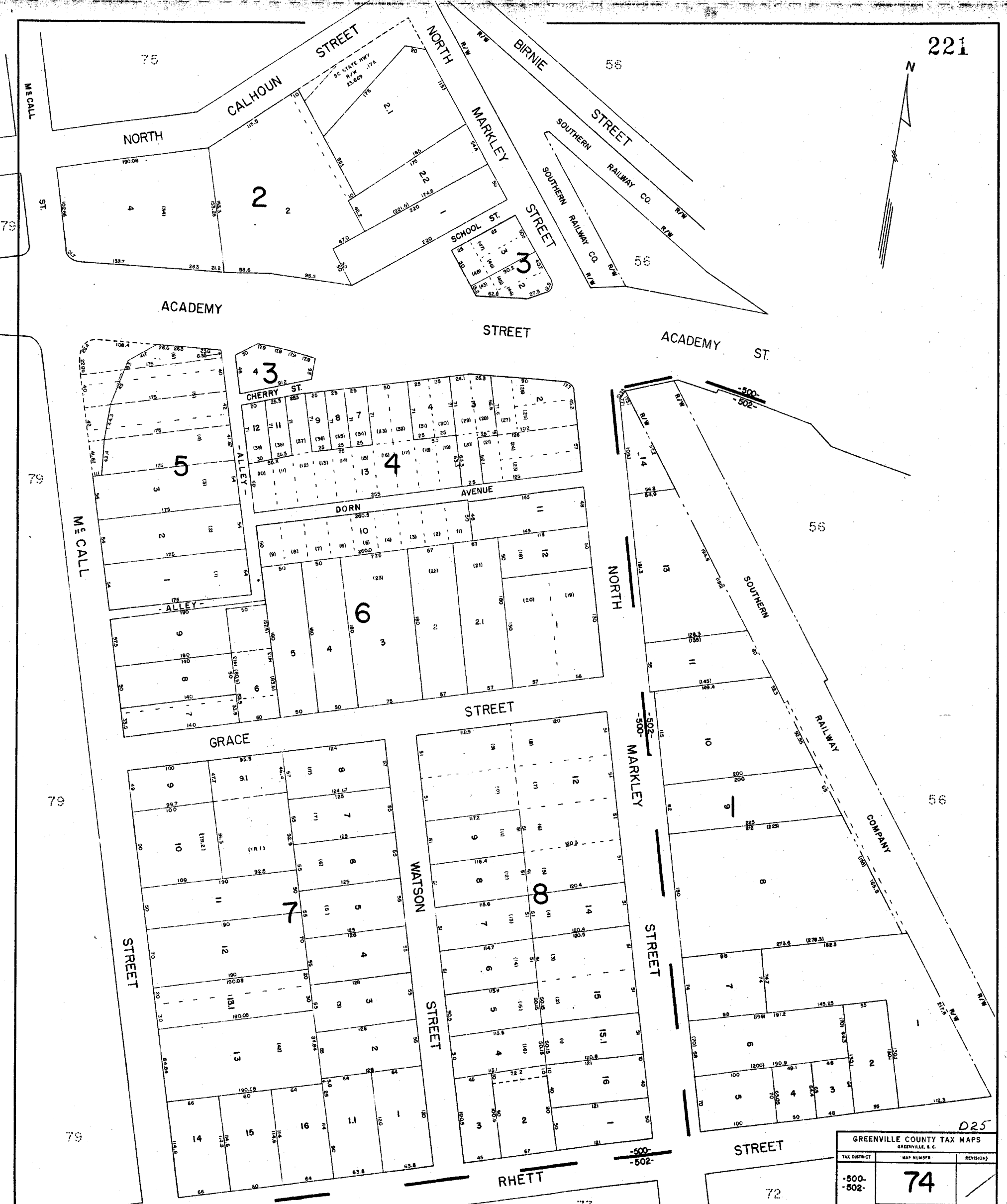


PENDLETON



D25

GREENVILLE COUNTY TAX MAPS GREENVILLE, S. C.		
TAX DISTRICT	MAP NUMBER	REVISIONS
502 (500)	73	/
SCALE 1" = 50'		INDEX-26



GREENVILLE COUNTY TAX MAPS		
GREENVILLE, S. C.		
TAX DISTRICT	MAP NUMBER	REVISIONS
-500- -502-	74	
SCALE 1" = 50'		INDEX-26

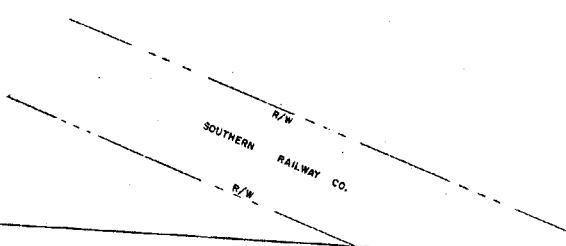
D25

55

55

55

56



HUDSON ST.

BIRNIE ST.

SOUTHERN RAILWAY CO.

N. MARKLEY ST.

74

74

W55

GREENVILLE COUNTY TAX MAPS GREENVILLE, S. C.		
TAX DISTRICT	MAP NUMBER	REVISIONS
500	75	/
SCALE 1" = 50'		INDEX-26



76.2

76.2

76.2

78

STREET

LEACH

NORTH

DOUTHIT ST.

ACADEMY ST.

N. CALHOUN ST.

BIRNIE

GOWER

WARE

STREET

ACADEMY

STREET

NORTH

STREET

ACADEMY

WARE ST.

MECALL ST.

STREET

STREET

STREET

STREET

2

4

3

78

78

79

79

79

74

74

78

78

78

78

78

78

78

78

78

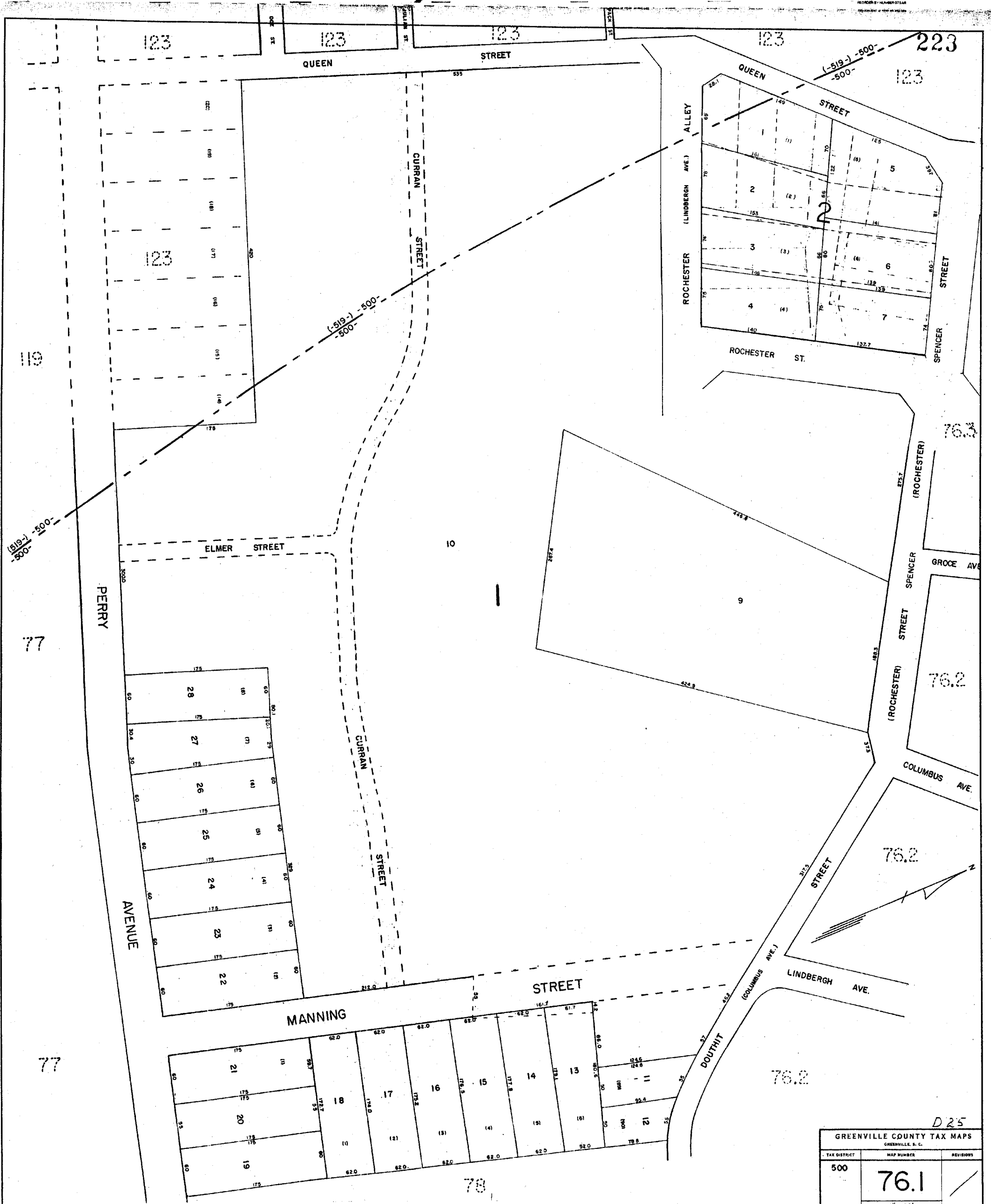
78

78

78

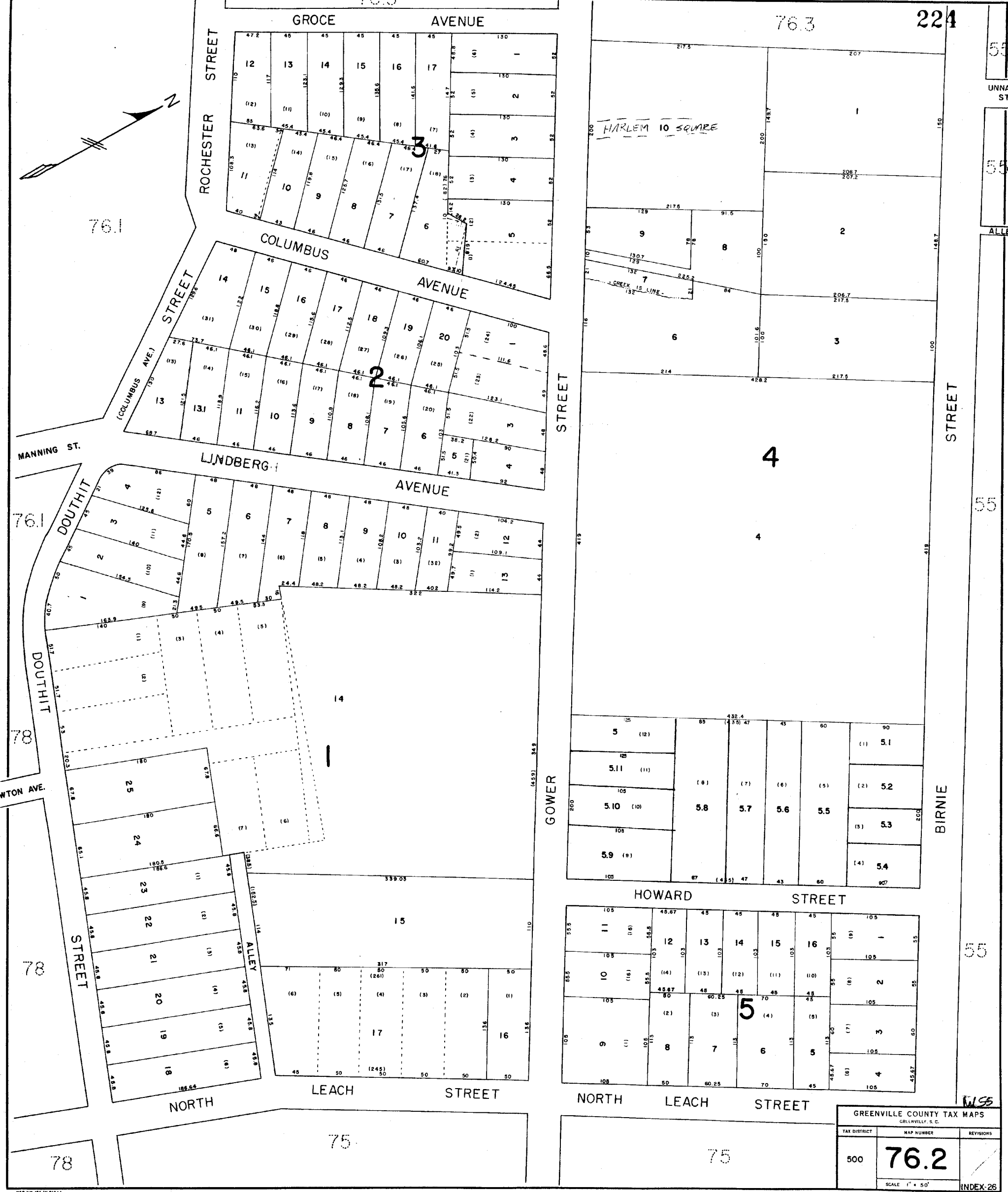

78

78



D 25

GREENVILLE COUNTY TAX MAPS		
GREENVILLE, S. C.		
TAX DISTRICT	MAP NUMBER	REVISORS
500	76.1	/
SCALE: 1" = 50'		
INDEX-26		

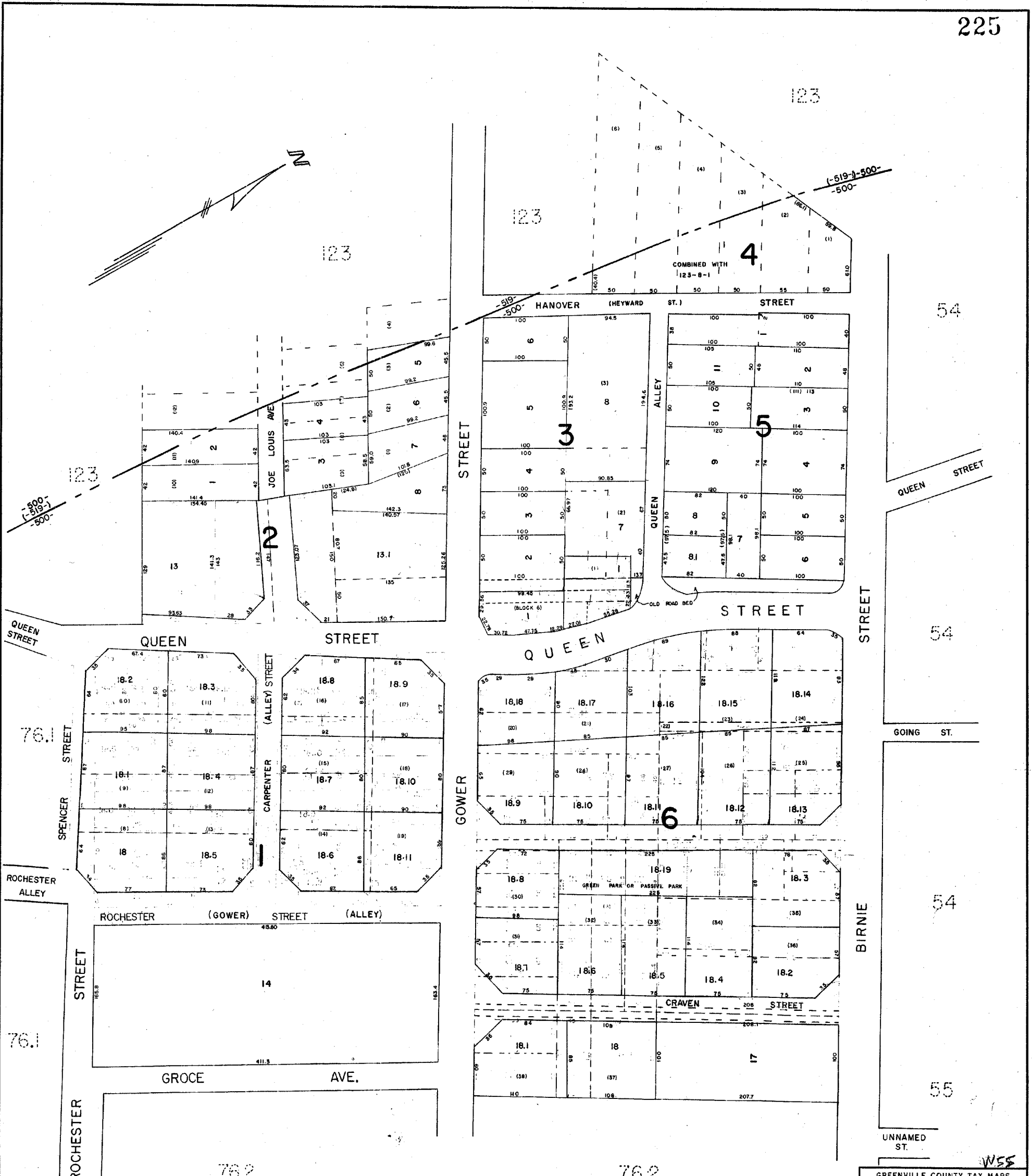



HARLEM 10 SQUARE

CREEK IS LINE

GREENVILLE COUNTY TAX MAPS		
GRIFFINVILLE, S. C.		
TAX DISTRICT	MAP NUMBER	REVISIONS
500	76.2	
SCALE 1" = 50'		INDEX-26

MAE NO. 108 W 81344



GREENVILLE COUNTY TAX MAPS		
TAX DISTRICT	MAP NUMBER	REVISIONS
500	76.3	
SCALE 1" = 50'		INDEX-26

54

54

54

55

UNNAMED ST. WSS

500
519
500

519
500
500

COMBINED WITH
123-B-1

76.1

76.1

76.2

76.2

PERRY AVENUE

ACADEMY STREET

78

PENDLETON STREET

STREET

78

AVENUE

SUMNER STREET

84



NORWOOD ST.

BRIDGE ROAD

ARLINGTON BOULEVARD

PATTON ST.

BOULEVARD

McBEE

McBEE BOULEVARD

TRACTION ST.

EASLEY ST.

EASLEY ST.

119

SEE 119-2-1.2

16

15

14

13

12

11

10

9

2

4

4.1

5

7

10

11

12

13

14

15

16

17

18

19

20

21

22

23

24

25

26

27

28

29

30

110

11

12

13

14

15

16

17

18

19

20

21

22

23

24

25

26

27

28

29

30

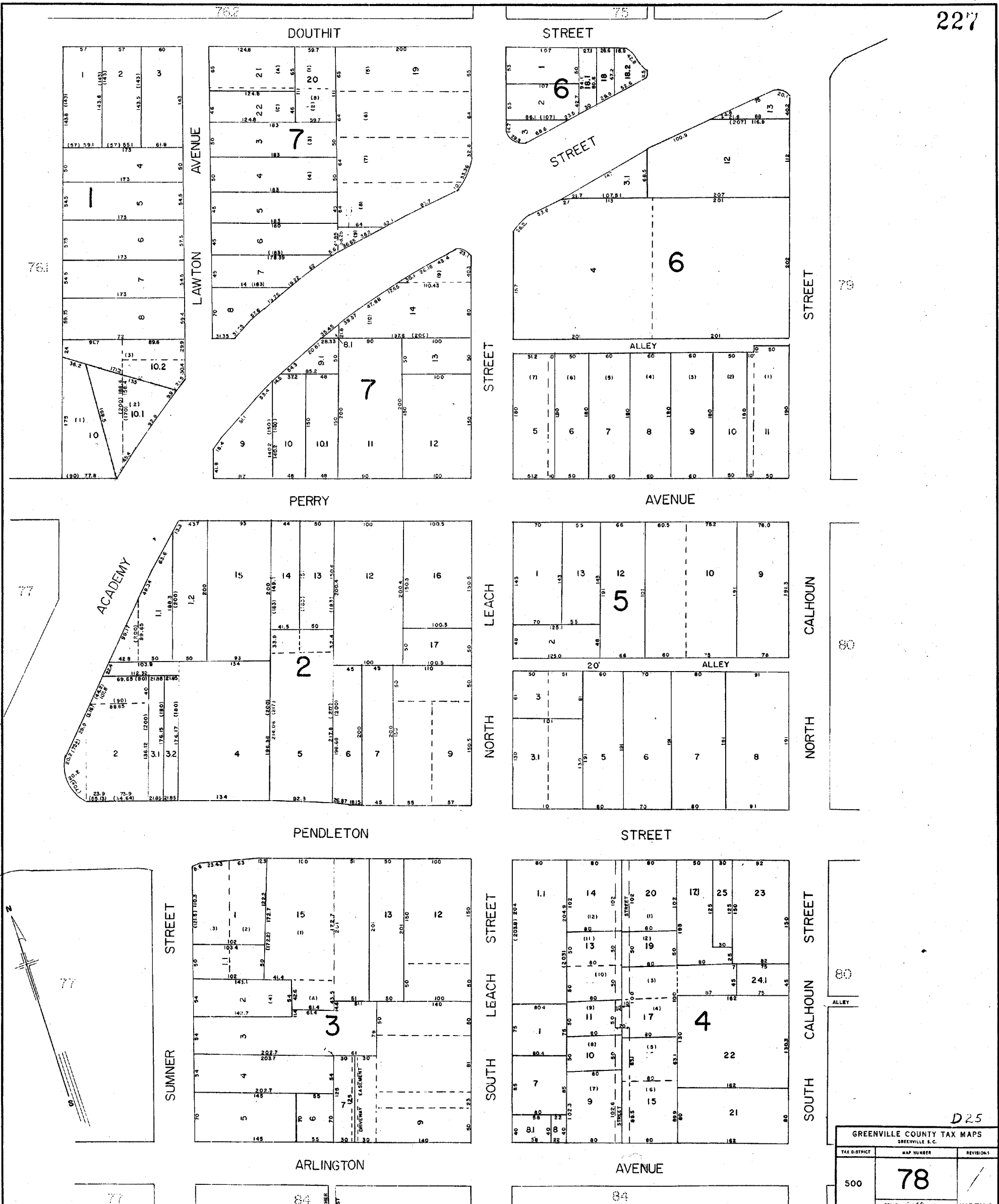
113

113

113

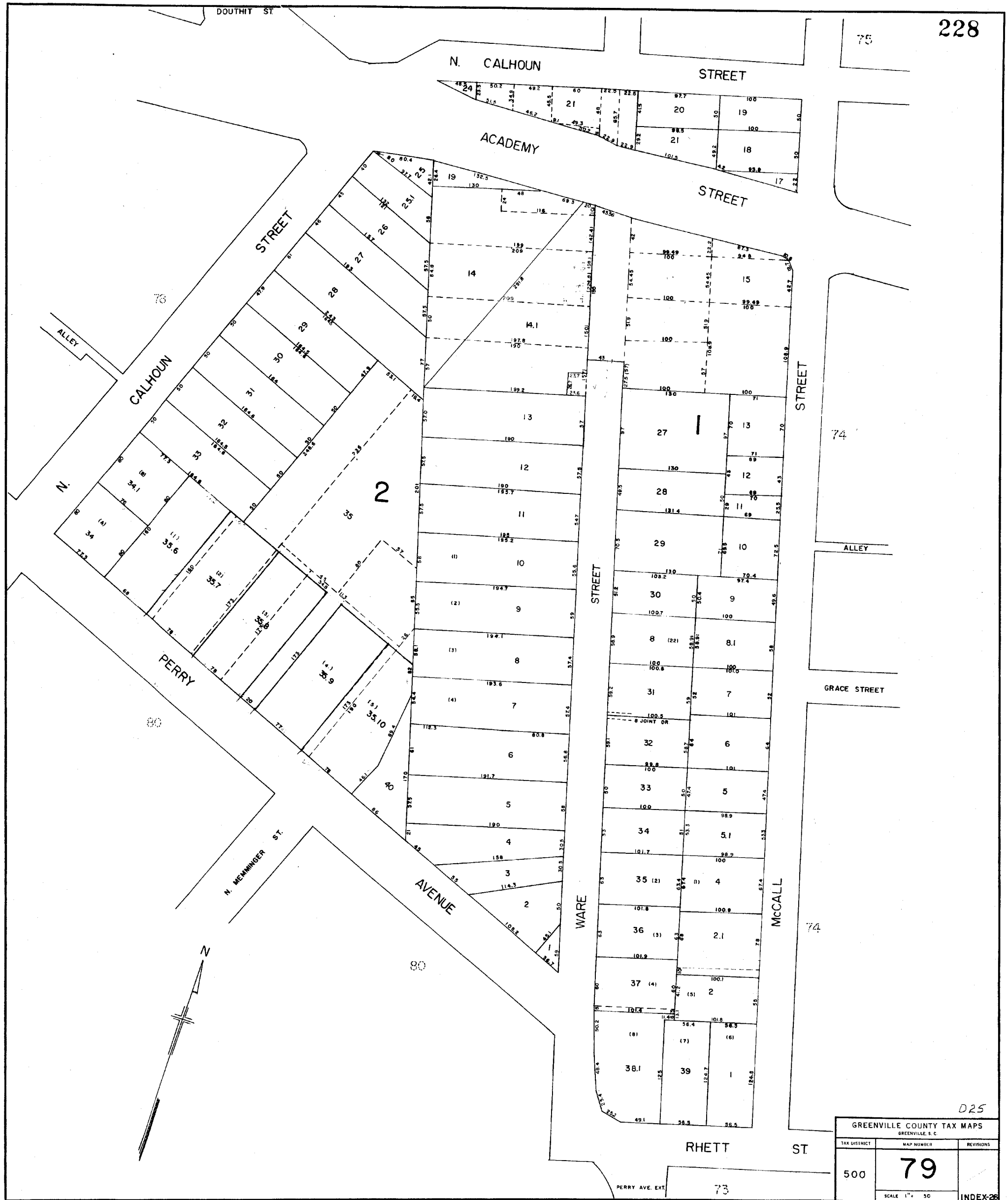
D25		
GREENVILLE COUNTY TAX MAPS GREENVILLE, S. C.		
TAX DISTRICT	MAP NUMBER	REVISIONS
500	77	/
SCALE 1" = 60'		INDEX-26

MAP NO. 154 W 9124



D25

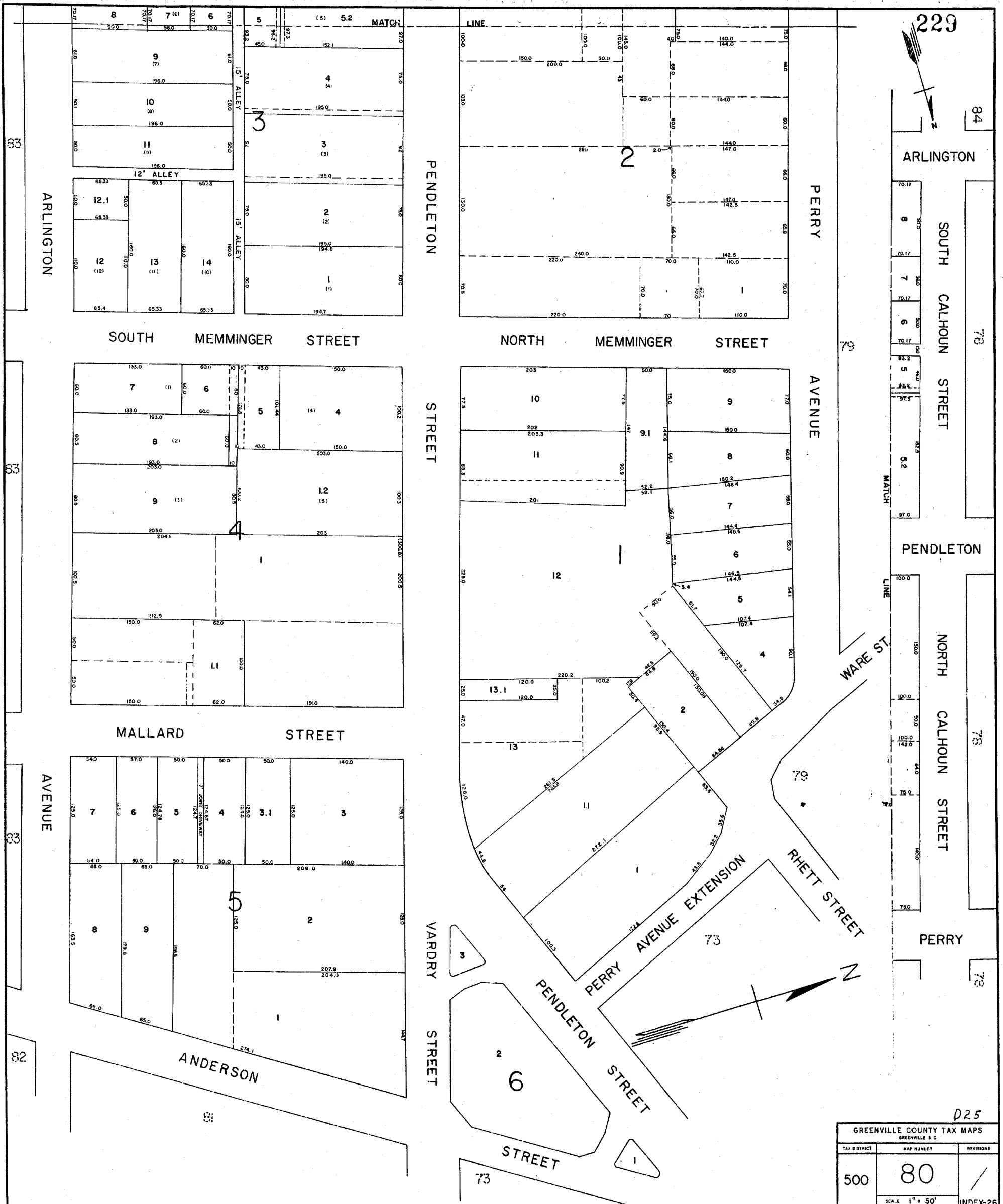
GREENVILLE COUNTY TAX MAPS		
GREENVILLE, S.C.		
TAX DISTRICT	MAP NUMBER	REVISIONS
500	78	/
SCALE 1" = 60'		INDEX-26



D25

GREENVILLE COUNTY TAX MAPS GREENVILLE, S. C.		
TAX DISTRICT	MAP NUMBER	REVISIONS
500	79	
SCALE 1" = 30'		INDEX-26


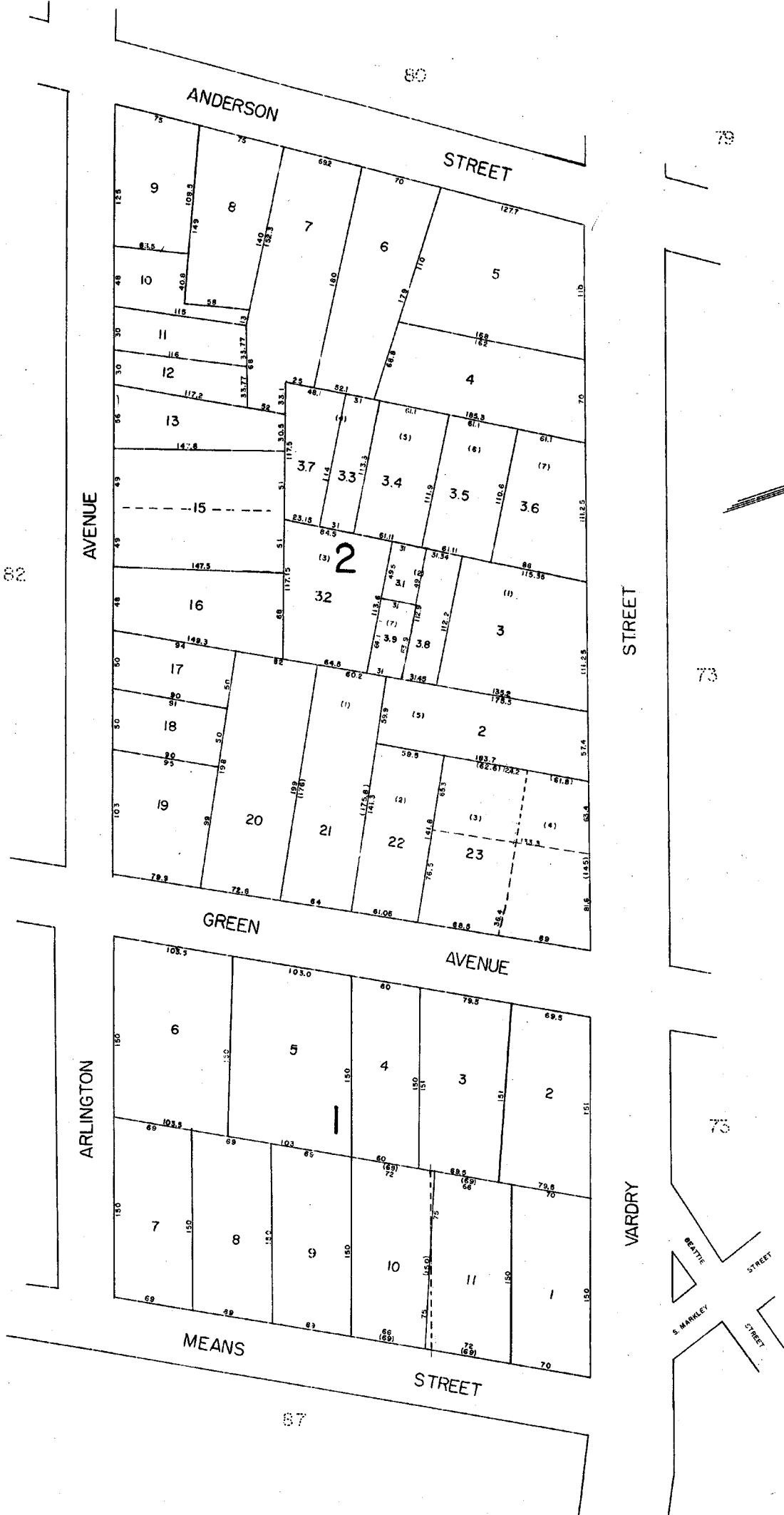
FILE NO. 79 W 81244



D25

GREENVILLE COUNTY TAX MAPS		
GREENVILLE, S.C.		
TAX DISTRICT	MAP NUMBER	REVISIONS
500	80	/
SCALE 1" = 50'		
INDEX-26		

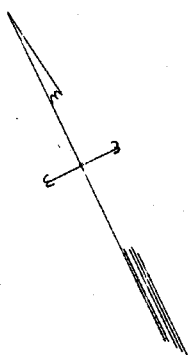
88



163-20
163-19

D25

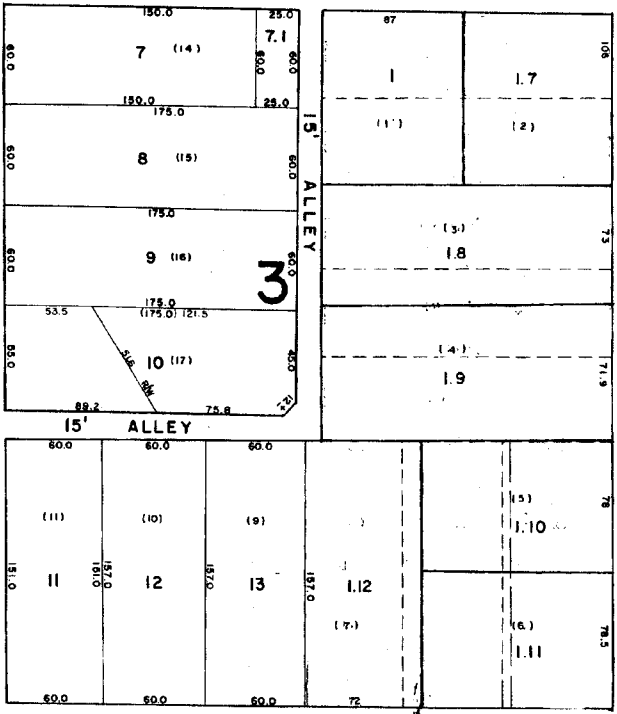
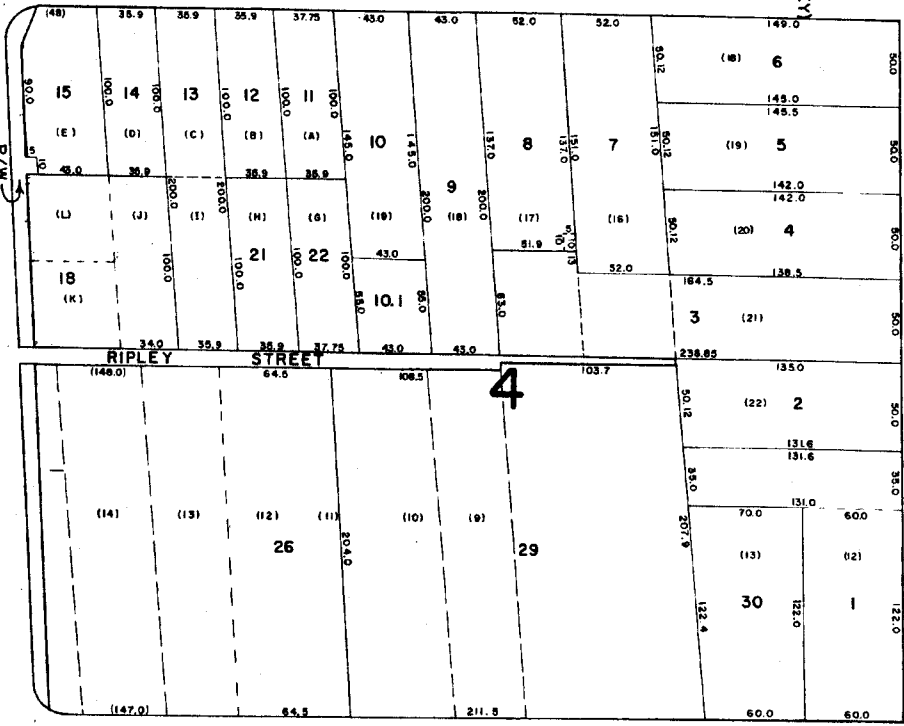
GREENVILLE COUNTY TAX MAPS GREENVILLE, S. C.		
TAX DISTRICT	MAP NUMBER	REVISIONS
500	81	/
SCALE 1" = 50'		INDEX-26



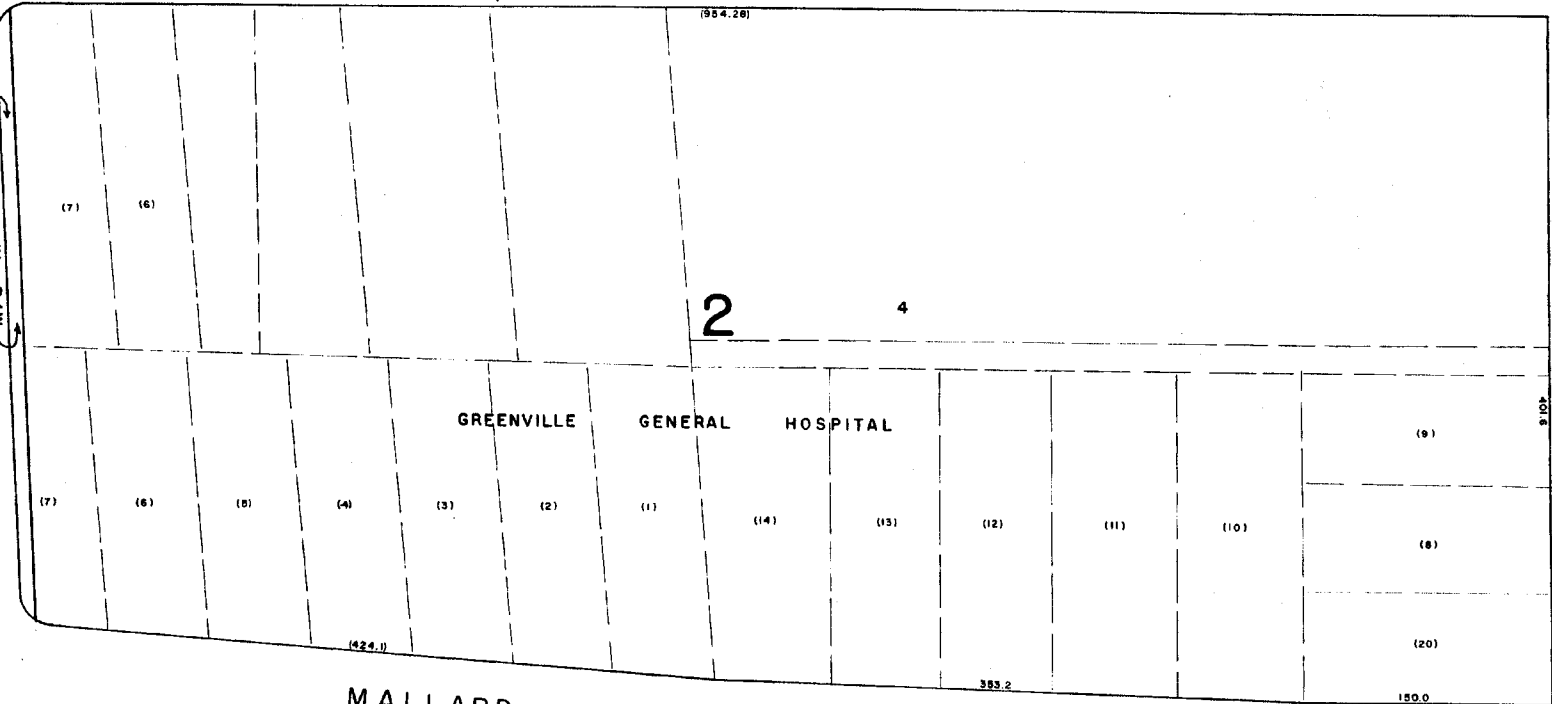
D25

GREENVILLE COUNTY TAX MAPS		
GREENVILLE, S. C.		
TAX DISTRICT	MAP NUMBER	REVISIONS
500	82	/
SCALE 1" = 50'		INDEX-26

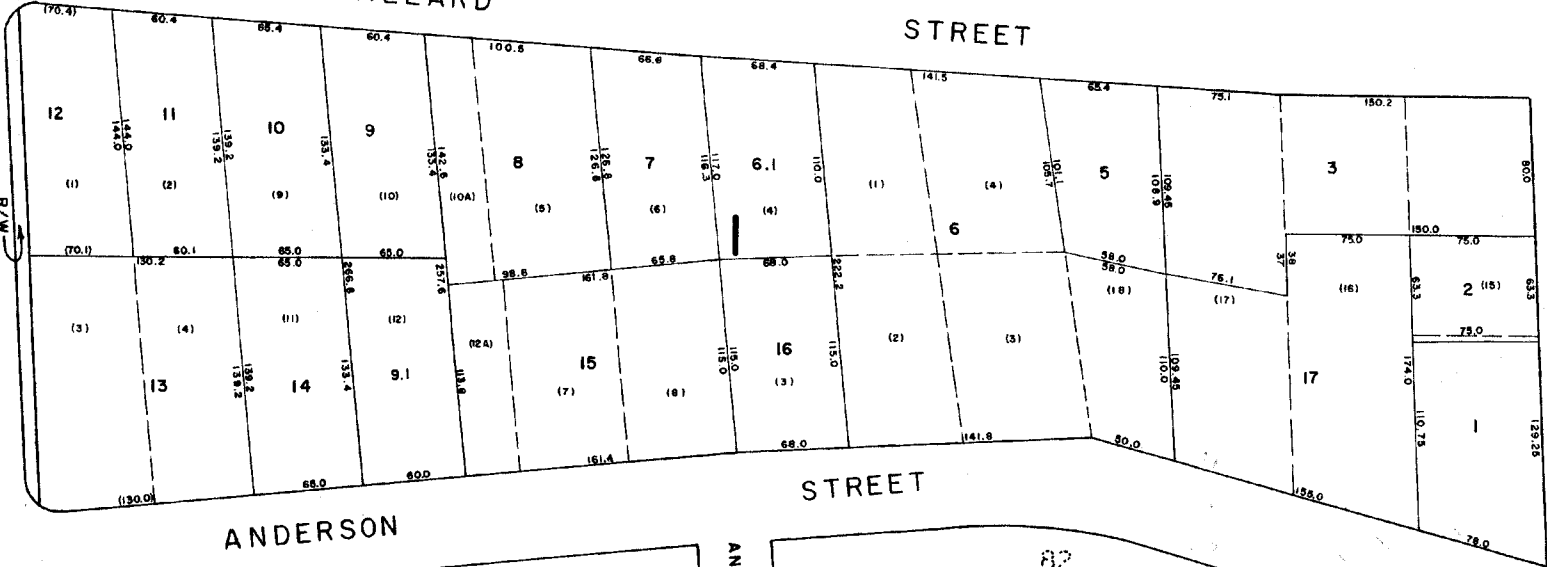
SOUTH CALHOUN STREET



SOUTH MEMMINGER STREET




MALLARD STREET



ANDERSON STREET

STREET

ANSEL ST. (ST. JOHN)



GREENVILLE COUNTY TAX MAPS		
GREENVILLE, S.C.		
TAX DISTRICT	MAP NUMBER	REVISIONS
500	83	/
SCALE 1" = 50'		INDEX-26

MAP NO. 100 W-61244



McBEE BOULEVARD

77

113

STREET

SUMNER STREET

BARNWELL STREET

ARLINGTON AVENUE

FINCHER STREET

LEACH STREET

SOUTH STREET

DUNBAR STREET

GRiffin STREET

(12 ALLEY) MINUS

STERLING STREET

STATE HWY R/W

JENKINS STREET

STREET

CALHOUN STREET

HAMILTON AVENUE

ALLEY

ALLEY

R/W

R/W





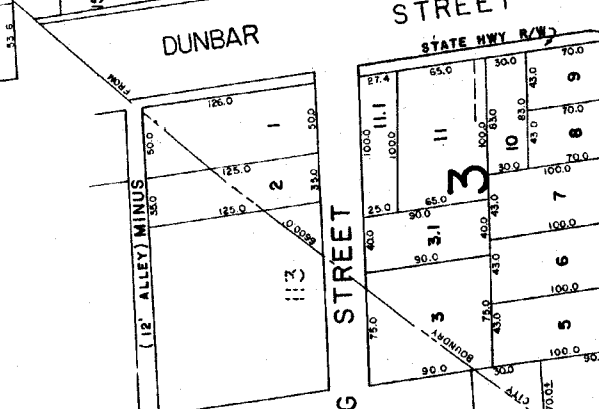
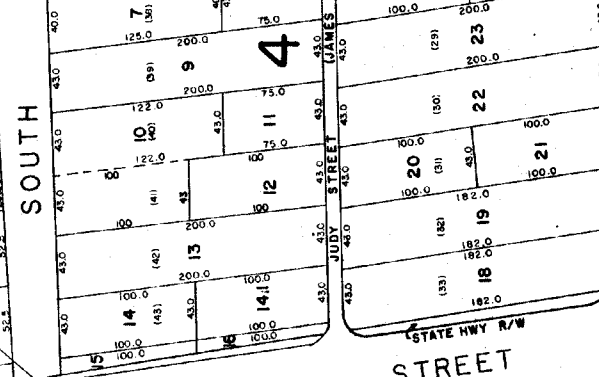
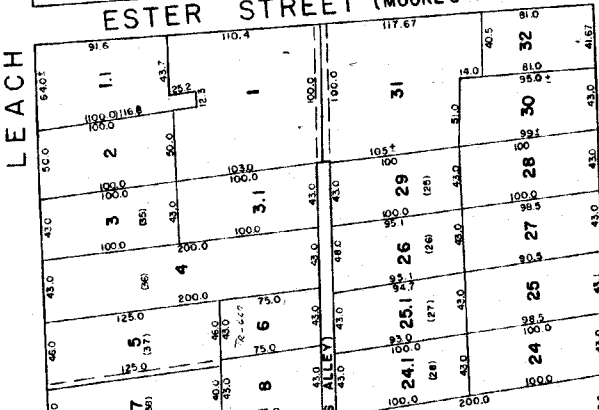
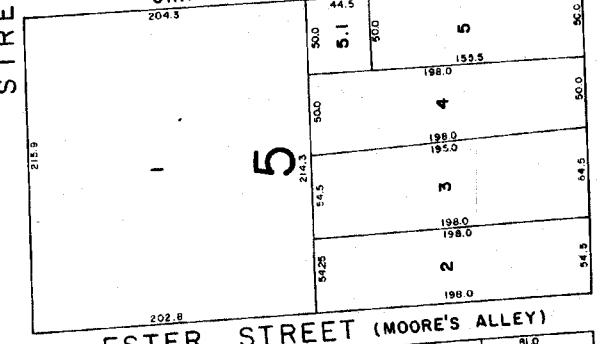
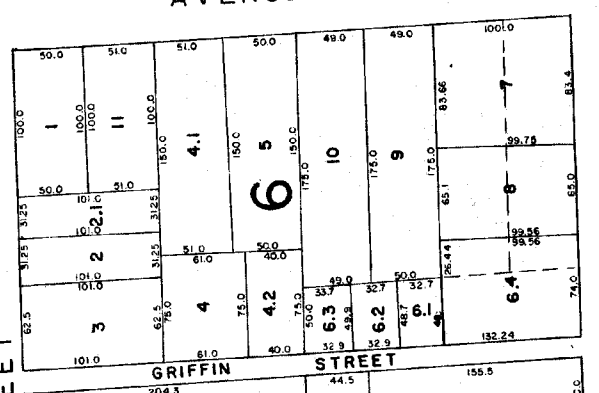
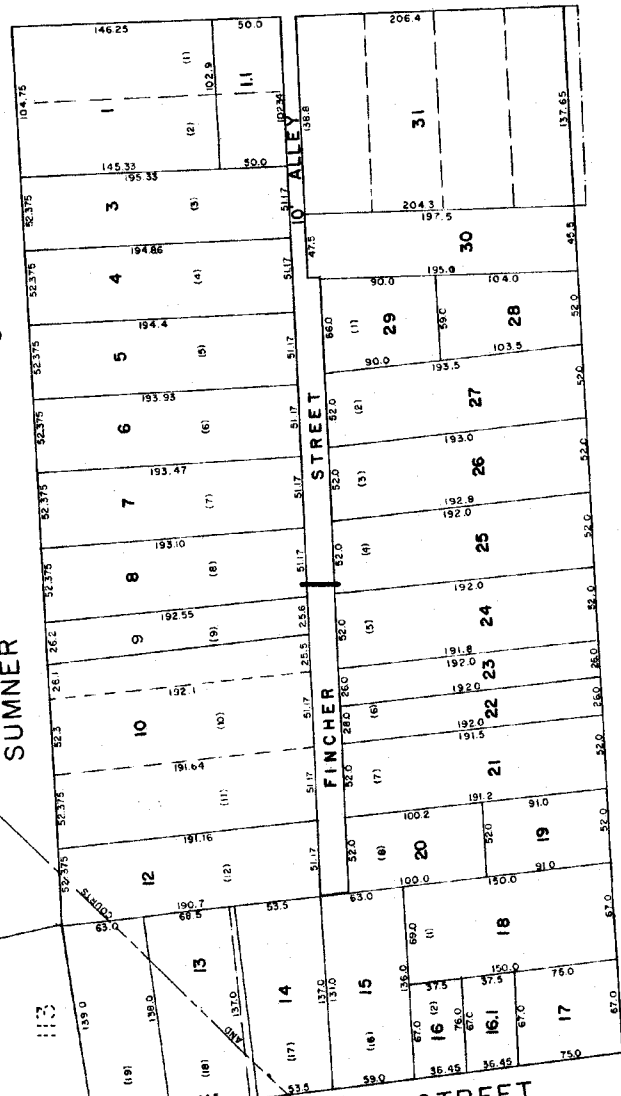
R/W

78

78

80

233



GREENVILLE COUNTY TAX MAPS		
GREENVILLE S.C.		
TAX DISTRICT	MAP NUMBER	REVISIONS
-500-	84	
SCALE 1" = 80'		INDEX-26

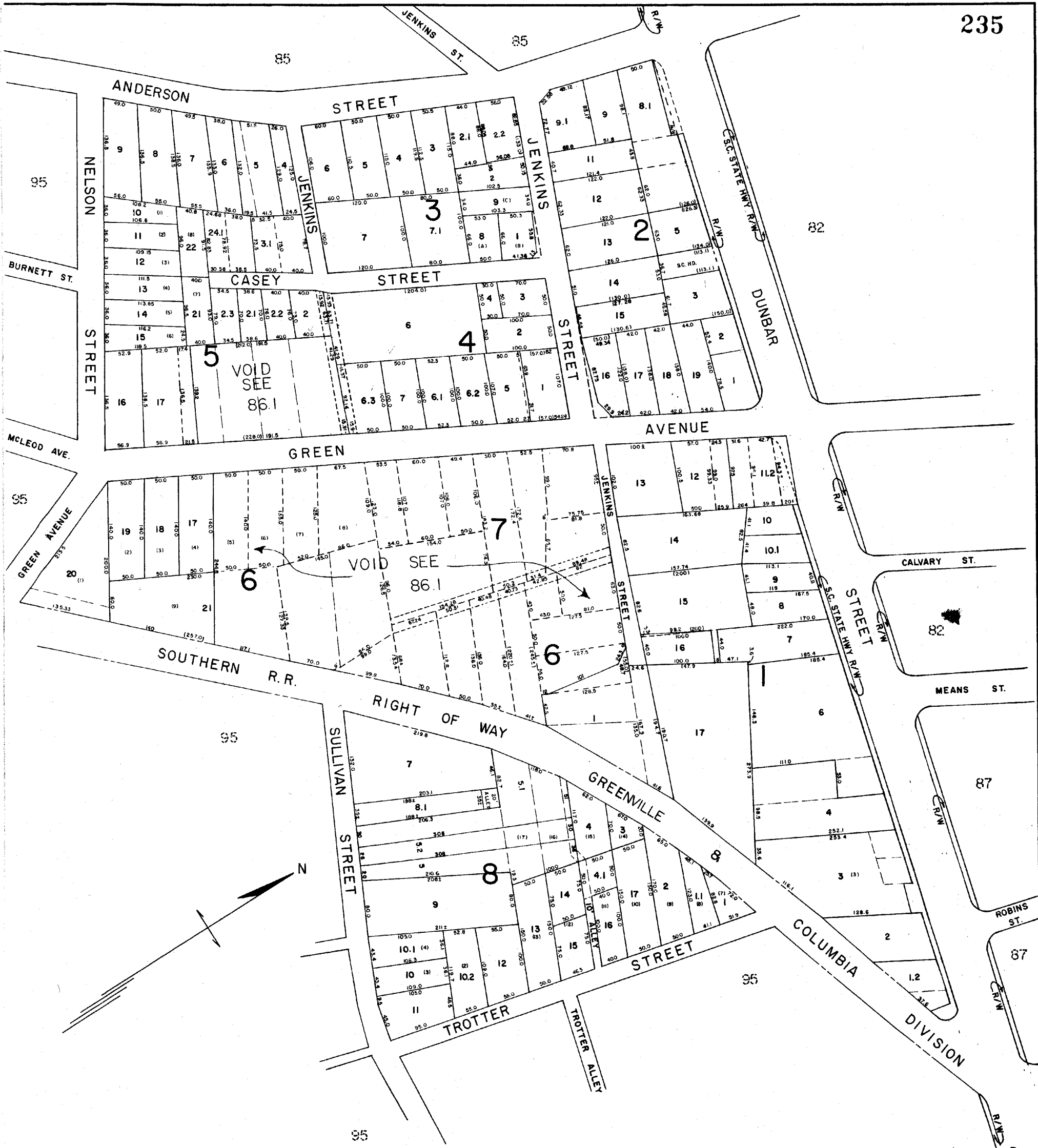
D 25



025

GREENVILLE COUNTY TAX MAPS		
GREENVILLE, S.C.		
TAX DISTRICT	MAP NUMBER	REVISIONS
500	85	
SCALE 1" = 60'		INDEX-26

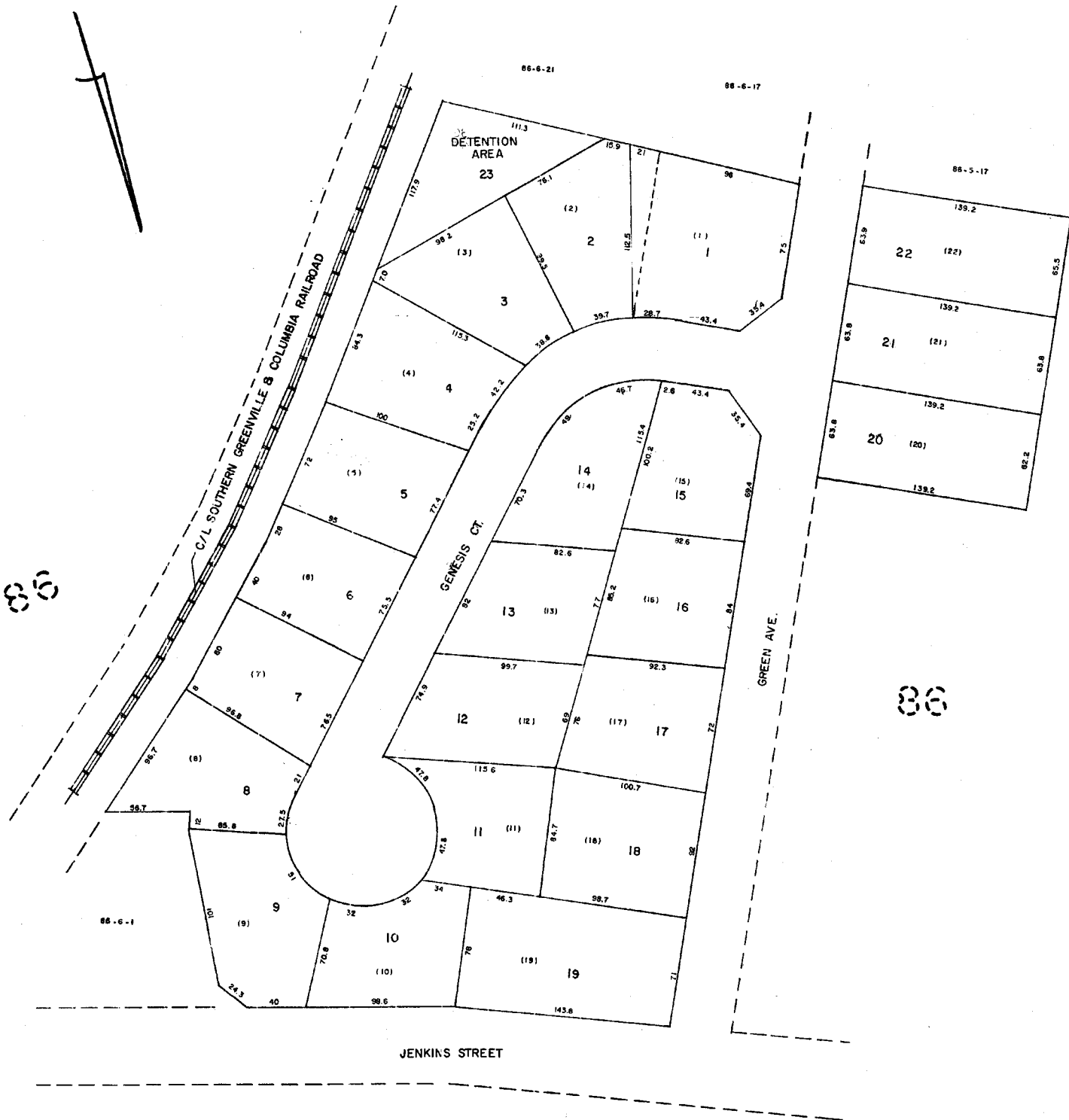
K&E NO. 198 W 81244



D25

GREENVILLE COUNTY TAX MAPS GREENVILLE, S. C.		
TAX DISTRICT	MAP NUMBER	REVISIONS
-500-	86	
SCALE 1" = 50'		INDEX-26

86



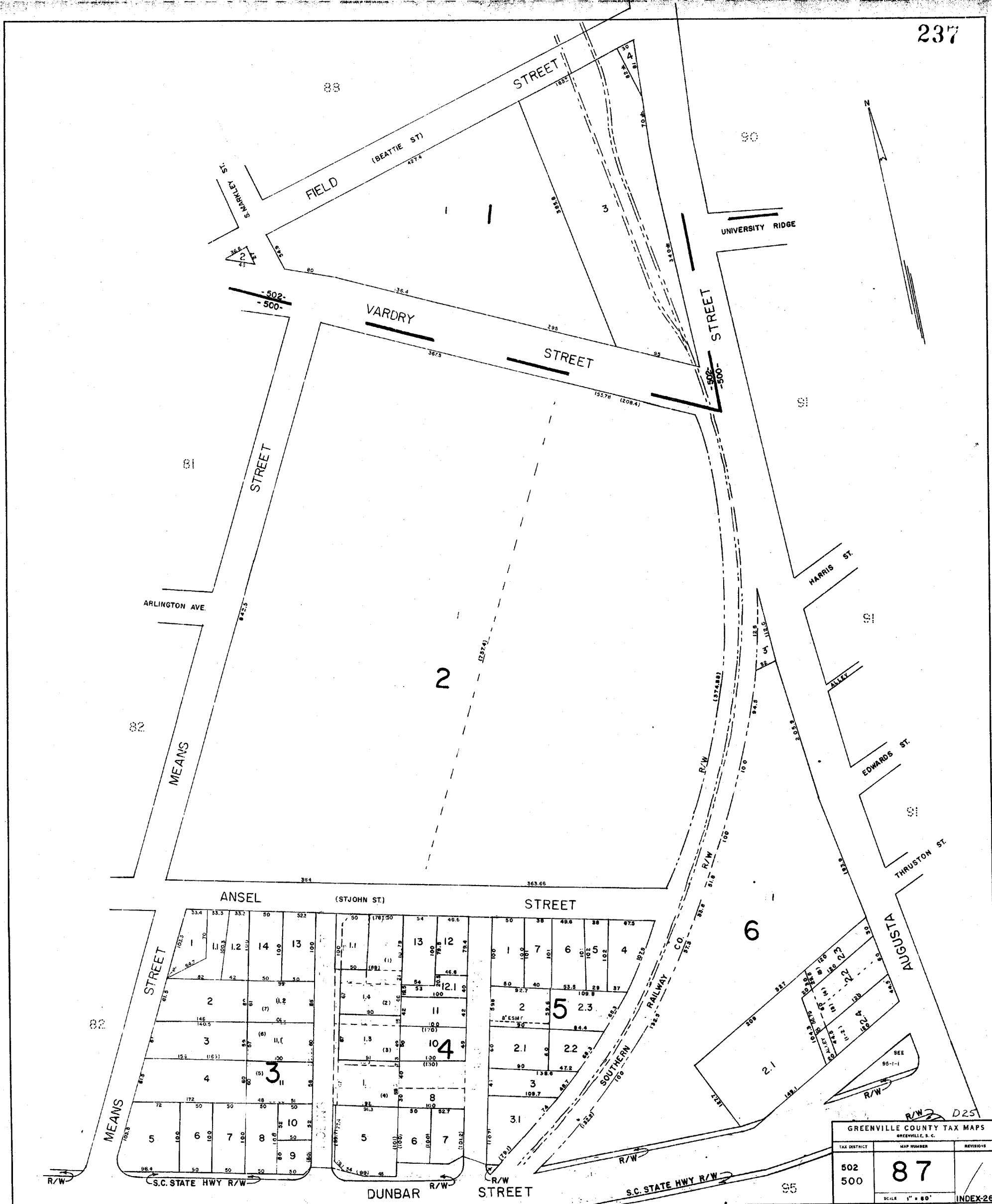
86

86

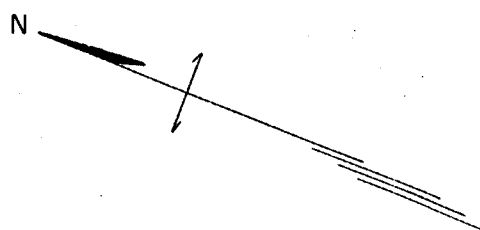
GREEN AVENUE		
GREENVILLE COUNTY TAX MAPS		
GREENVILLE, S. C.		
TAX DISTRICT	MAP NUMBER	REVISIONS
	86.1	
-500-	SCALE 1" = 40'	INDEX-26

20-T-28

REPRODUCED FROM ORIGINALS



GREENVILLE COUNTY TAX MAPS GREENVILLE, S. C.		
TAX DISTRICT	MAP NUMBER	REVISION
502 500	87	
SCALE 1" = 80'		INDEX-26



RIVER STREET

S. MAIN STREET

70

STREET

UNIVERSITY STREET

68

O'NEAL STREET

STREET

72

90

AUGUSTA STREET

WARDLAW STREET

PENDLETON STREET

72

CLINE ALLEY

SOUTHERN RAILWAY COMPANY

73

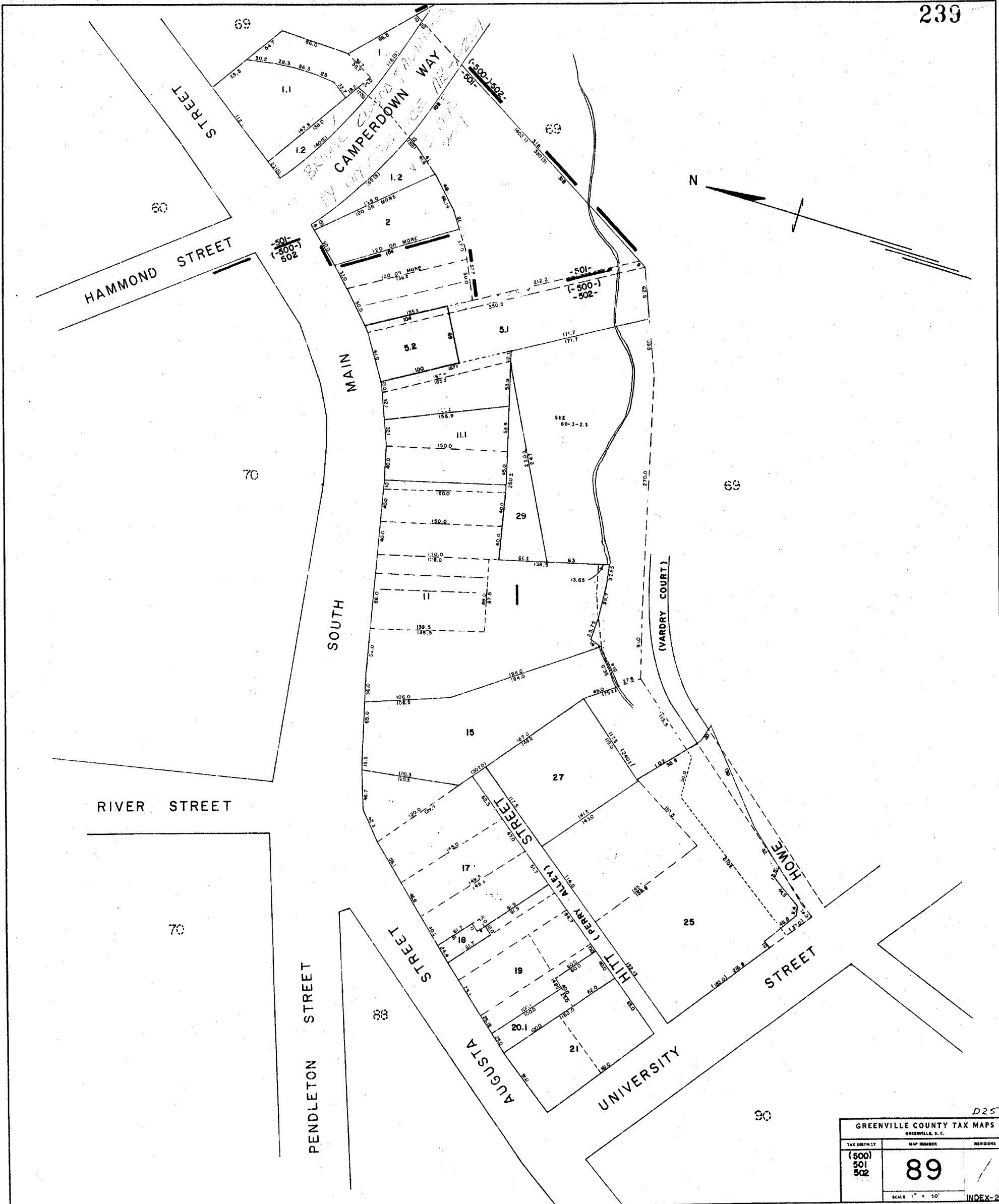
FIELD (BEATTIE) STREET

87

GREEN AVE.

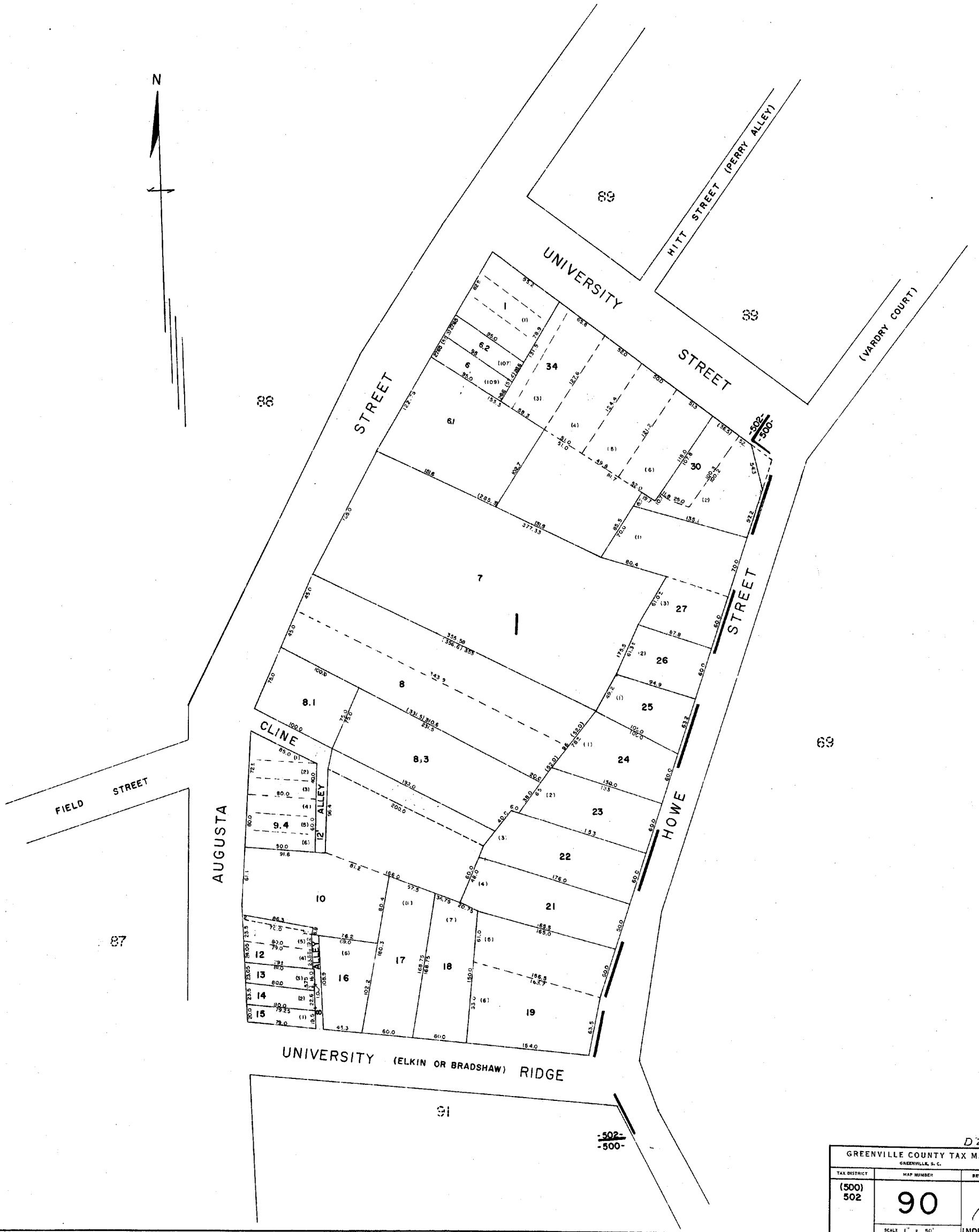
025

GREENVILLE COUNTY TAX MAPS		
GREENVILLE, S.C.		
TAX DISTRICT	MAP NUMBER	REVISIONS
(500) -502-	88	/
SCALE 1" = 50'		INDEX-26



D25

GREENVILLE COUNTY TAX MAPS		
GREENVILLE, S.C.		
TAX DISTRICT	MAP NUMBER	REVISIONS
501 502	89	/
SCALE 1" = 50'		INDEX-26



D25

GREENVILLE COUNTY TAX MAPS		
GREENVILLE, S. C.		
TAX DISTRICT	MAP NUMBER	REVISIONS
(500) 502	90	/
SCALE 1" = 50'		INDEX-26



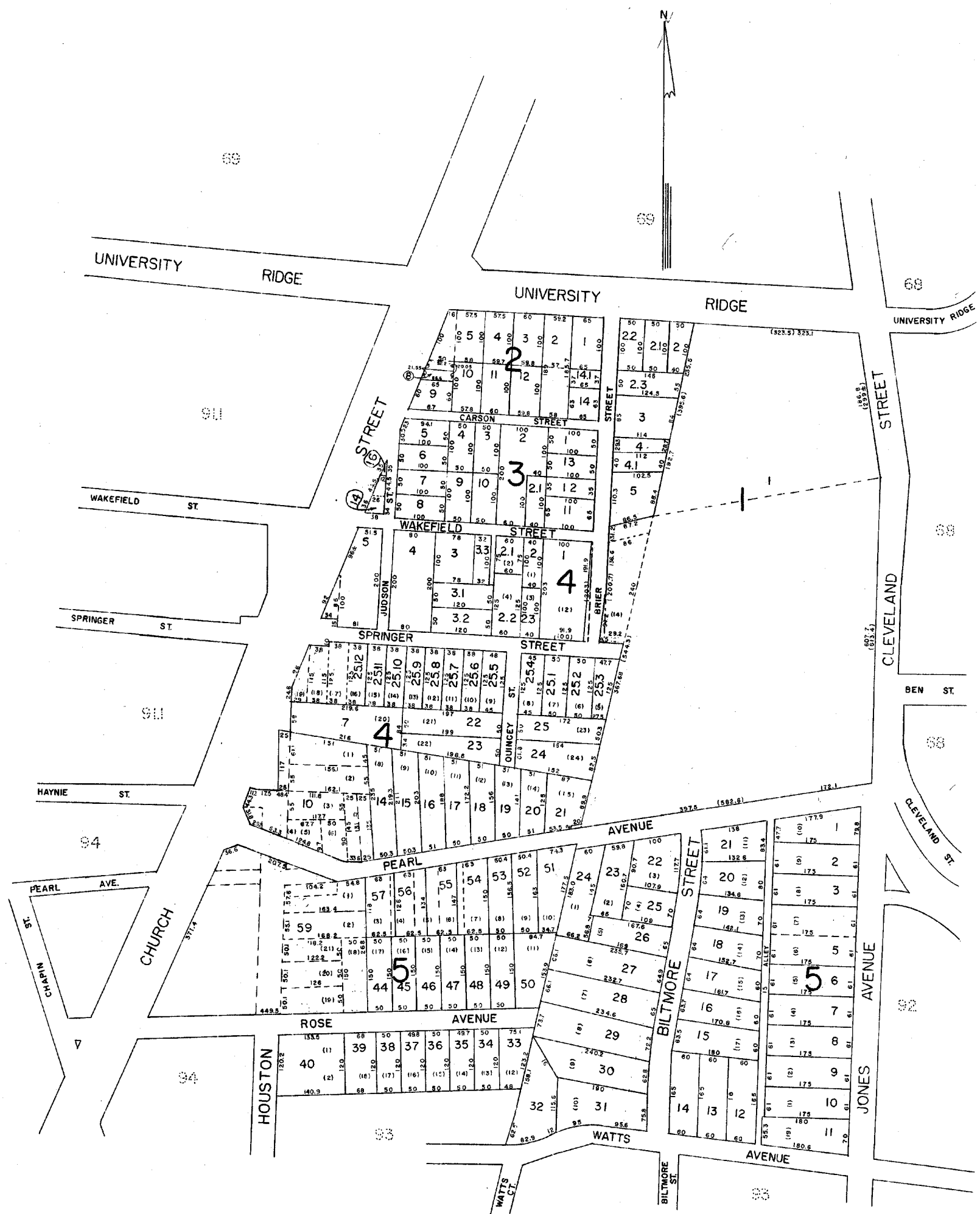
D25

14-2-20

GREENVILLE COUNTY TAX MAPS
GREENVILLE, S. C.

TAX DISTRICT	MAP NUMBER	REVISIONS
500 -502-	911	/

SCALE 1" = 100' INDEX-26



WSS

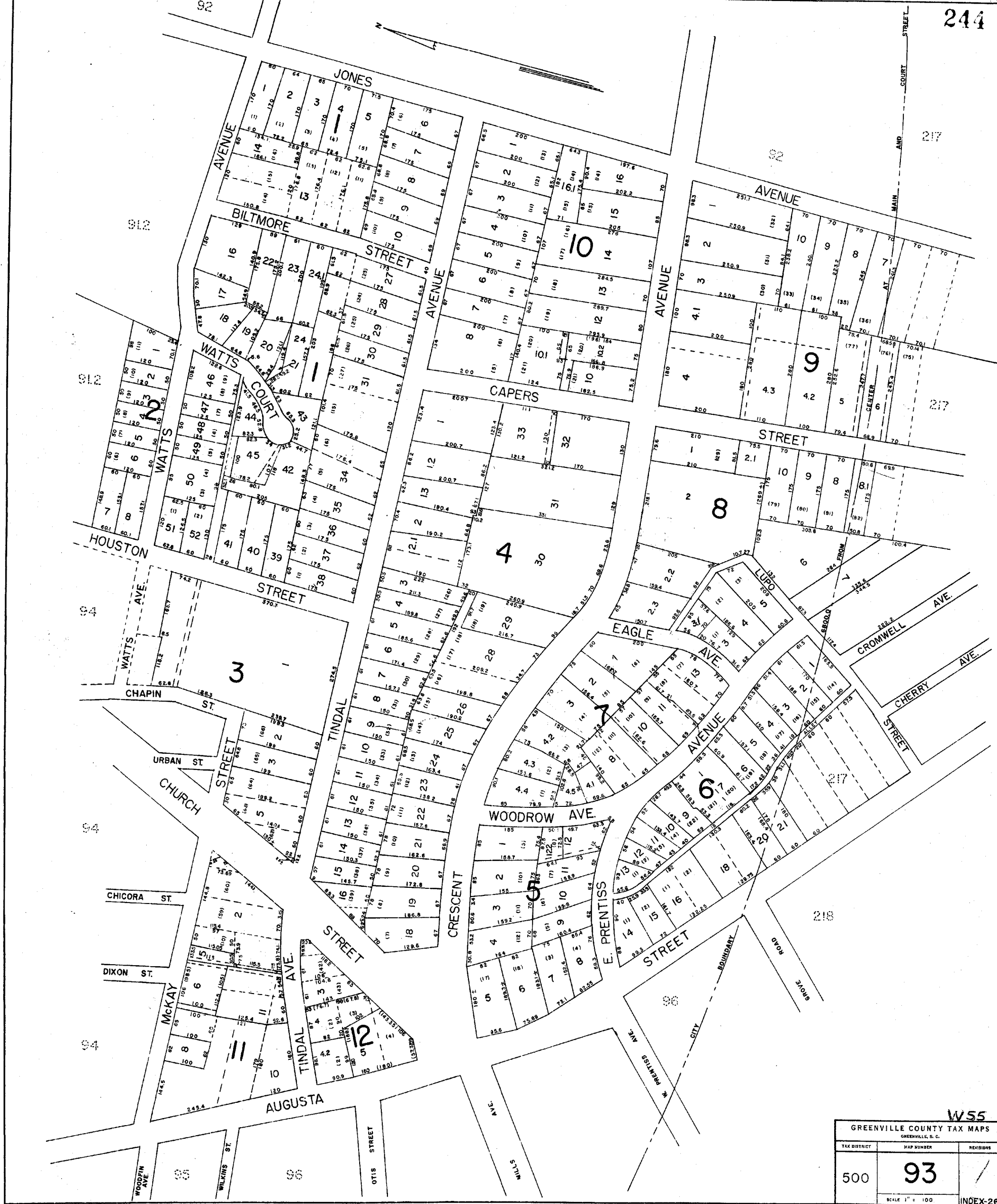
GREENVILLE COUNTY TAX MAPS GREENVILLE, S. C.		
TAX DISTRICT	MAP NUMBER	REVISION
500	91.2	/
SCALE 1" = 100'		INDEX-26



OLD CITY BOUNDARY 6600 FROM CENTER COURT STREET TO MAIN STREET

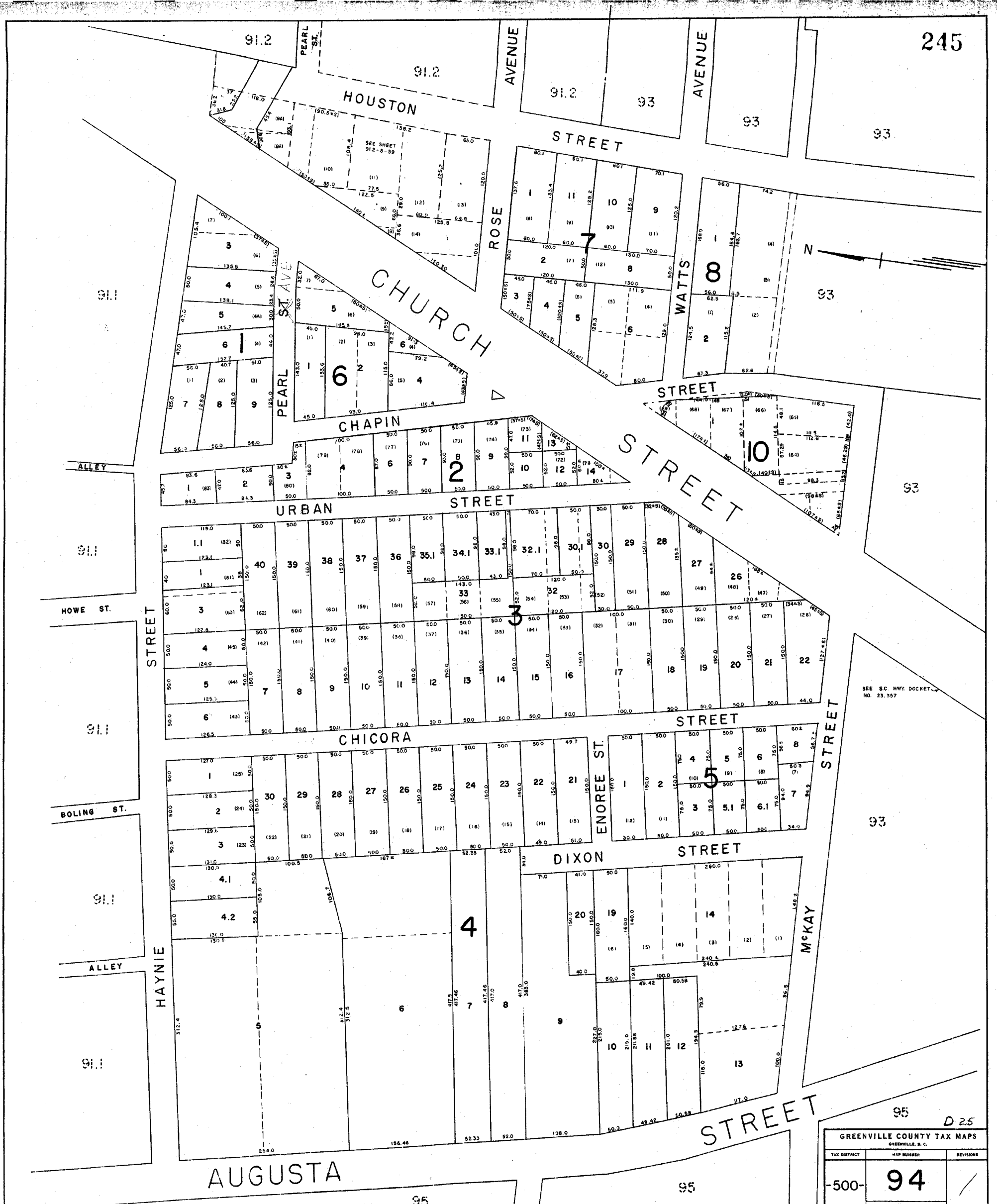
W55

GREENVILLE COUNTY TAX MAPS		
TAX DISTRICT	MAP NUMBER	REVISIONS
500	92	
SCALE 1" = 100'		INDEX-26



W55

GREENVILLE COUNTY TAX MAPS		
GREENVILLE, S. C.		
TAX DISTRICT	MAP NUMBER	REVISIONS
500	93	/
SCALE 1" = 100'		INDEX-26

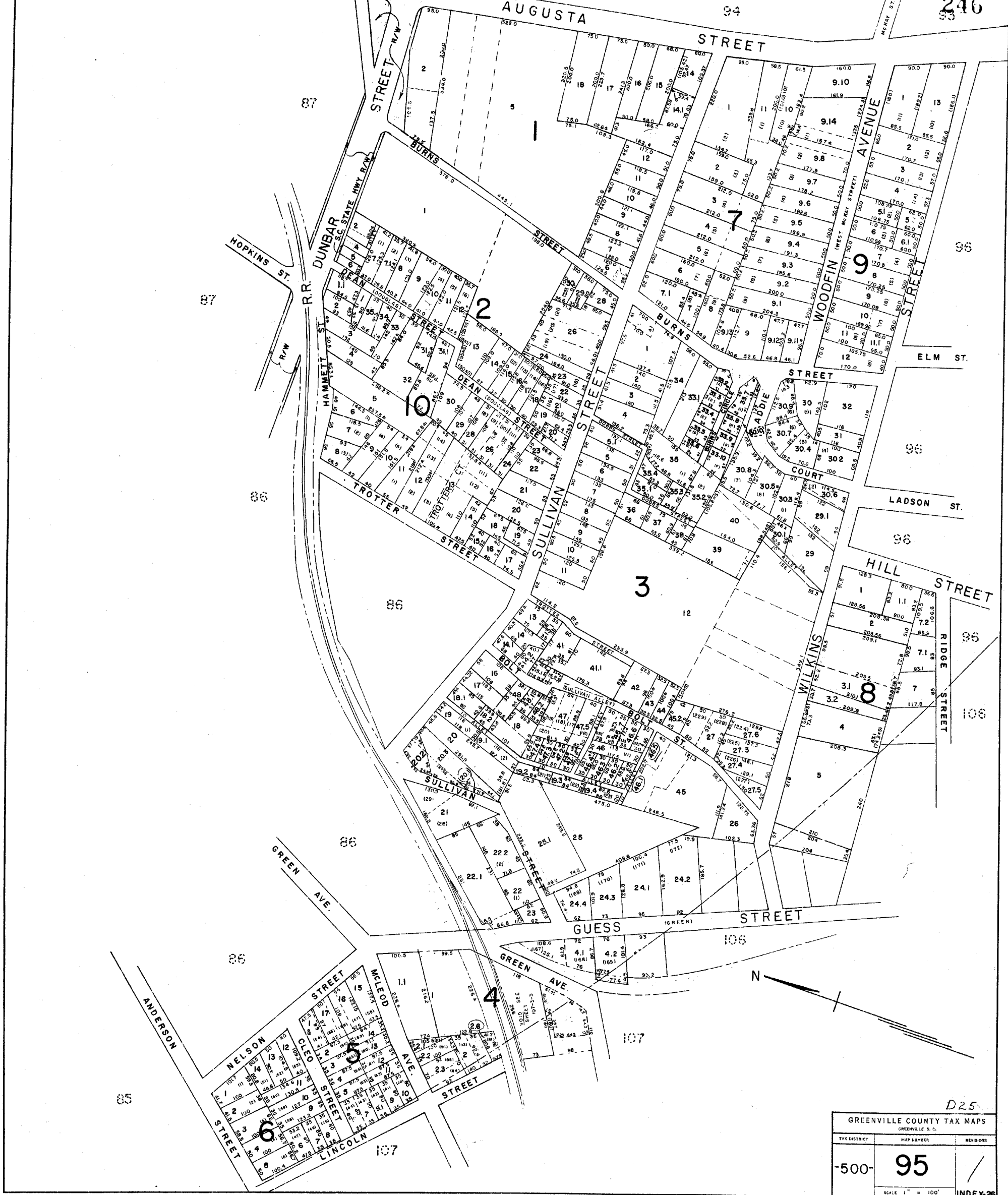


SEE S.C. HWY DOCKET NO. 23,357

95 D 25

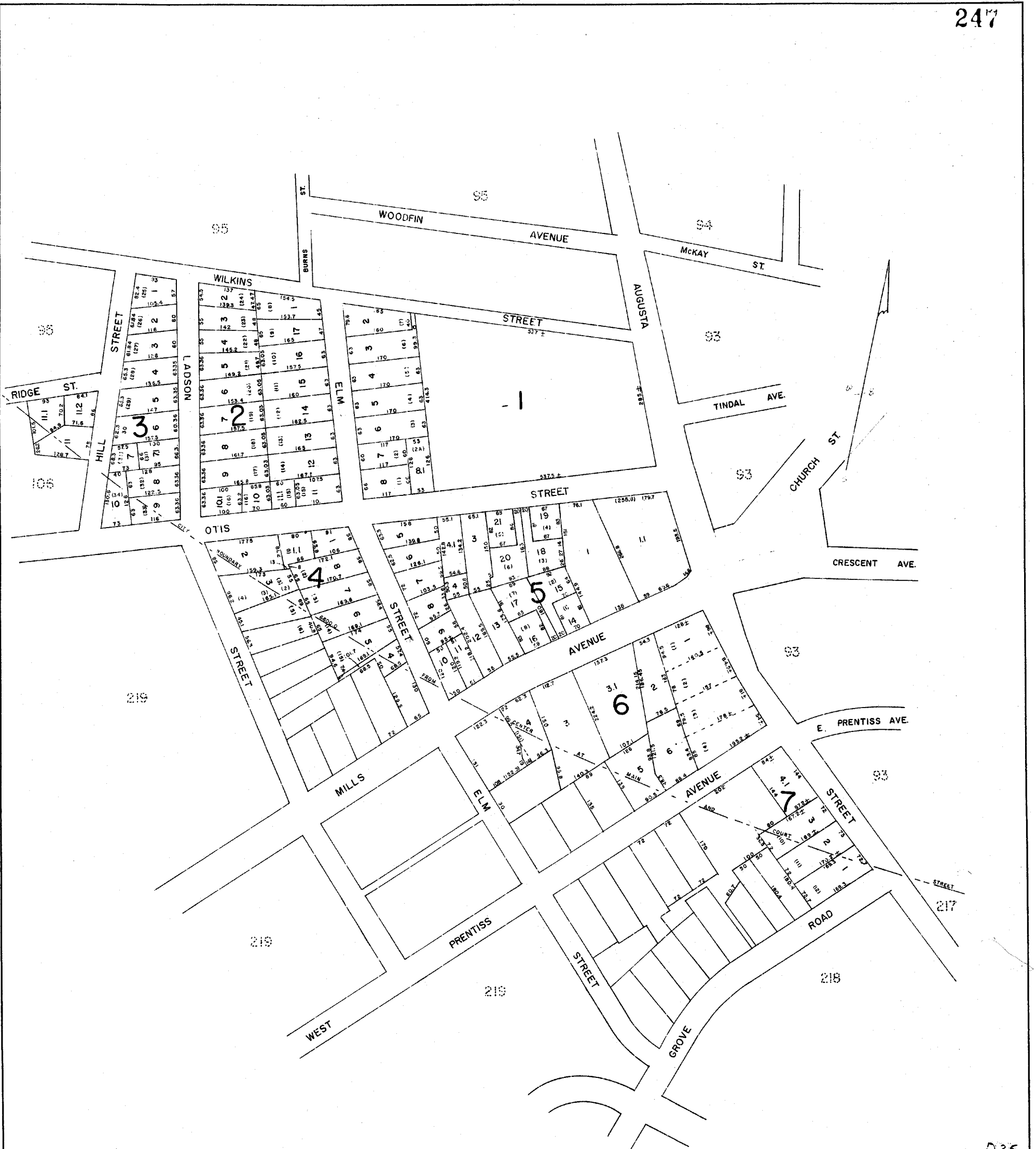
GREENVILLE COUNTY TAX MAPS		
TAX DISTRICT	MAP NUMBER	REVISIONS
500	94	/
SCALE 1" = 60'		

INDEX-26




D25

GREENVILLE COUNTY TAX MAPS		
GREENVILLE, S. C.		
TAX DISTRICT	MAP NUMBER	REVISIONS
-500-	95	/
SCALE 1" = 100'		INDEX-28



D25

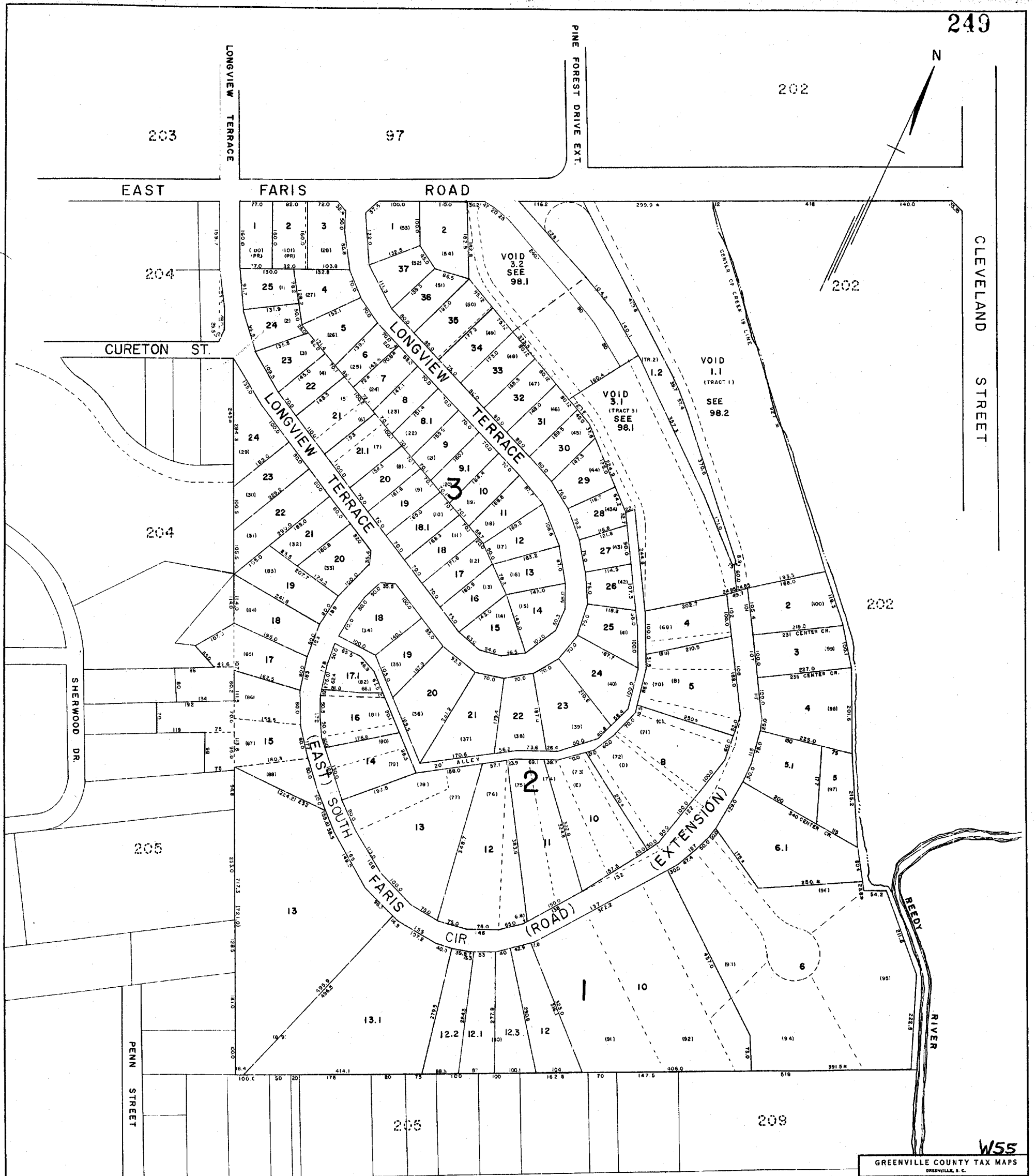
GREENVILLE COUNTY TAX MAPS		
GREENVILLE, S. C.		
TAX DISTRICT	MAP NUMBER	REVISIONS
500	96	/
SCALE 1" = 100'		INDEX-26



WSS

GREENVILLE COUNTY TAX MAPS
GREENVILLE, S. C.

TAX DISTRICT	MAP NUMBER	REVISIONS
500	97	/
SCALE 1" = 100'		INDEX-26

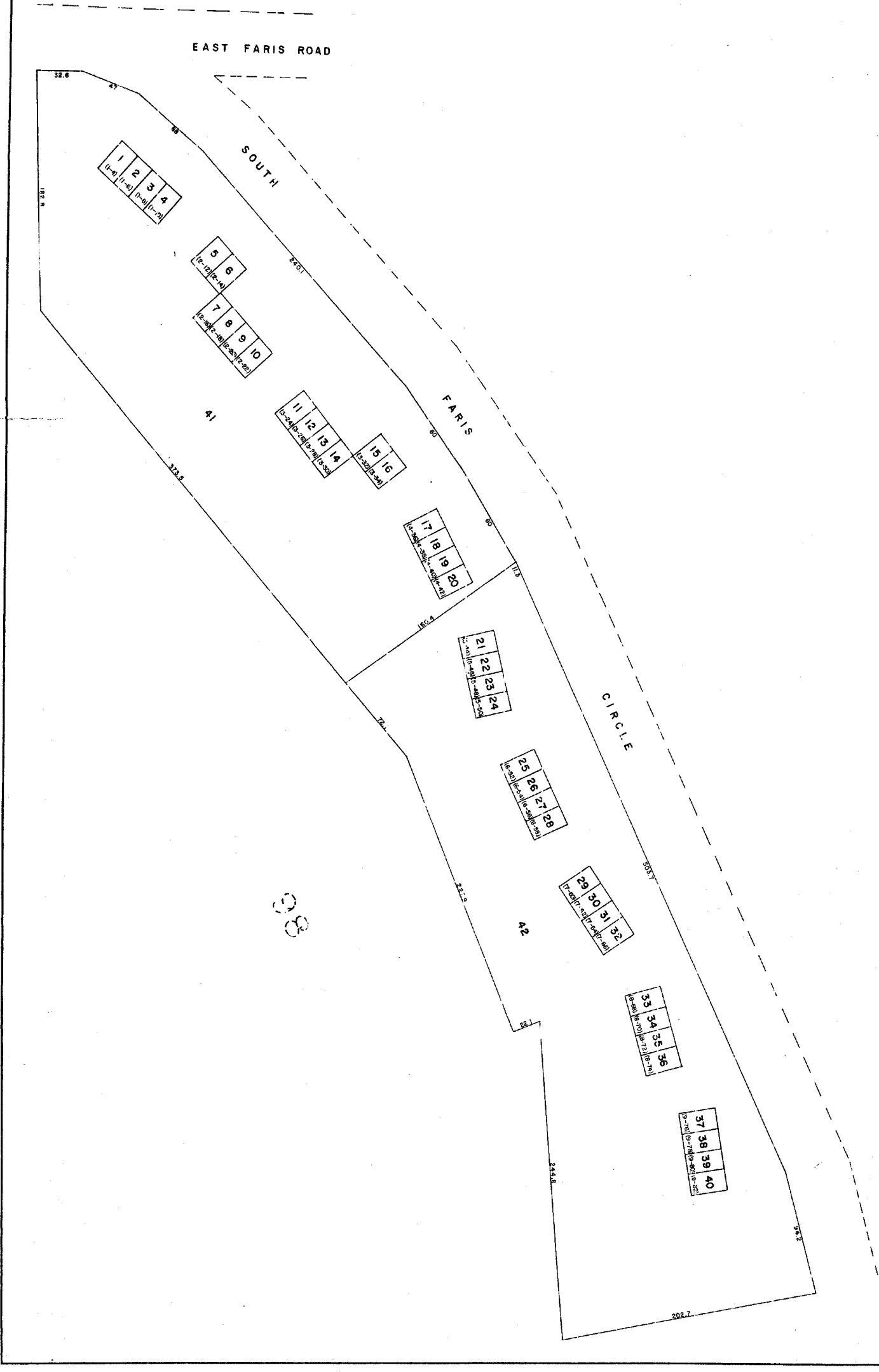
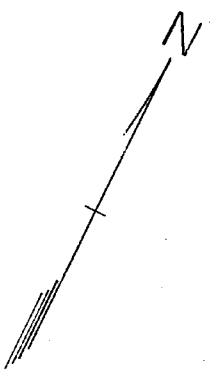


W55

GREENVILLE COUNTY TAX MAPS
GREENVILLE, S. C.

TAX DISTRICT	MAP NUMBER	REVISIONS
-500-	98	/
SCALE: 1" = 100'		INDEX-26

97



98

98

FARIS RIDGE W55		
GREENVILLE COUNTY TAX MAPS		
GREENVILLE, S. C.		
TAX DISTRICT	MAP NUMBER	REVISIONS
500	98.1	
SCALE 1"=40'		INDEX-26

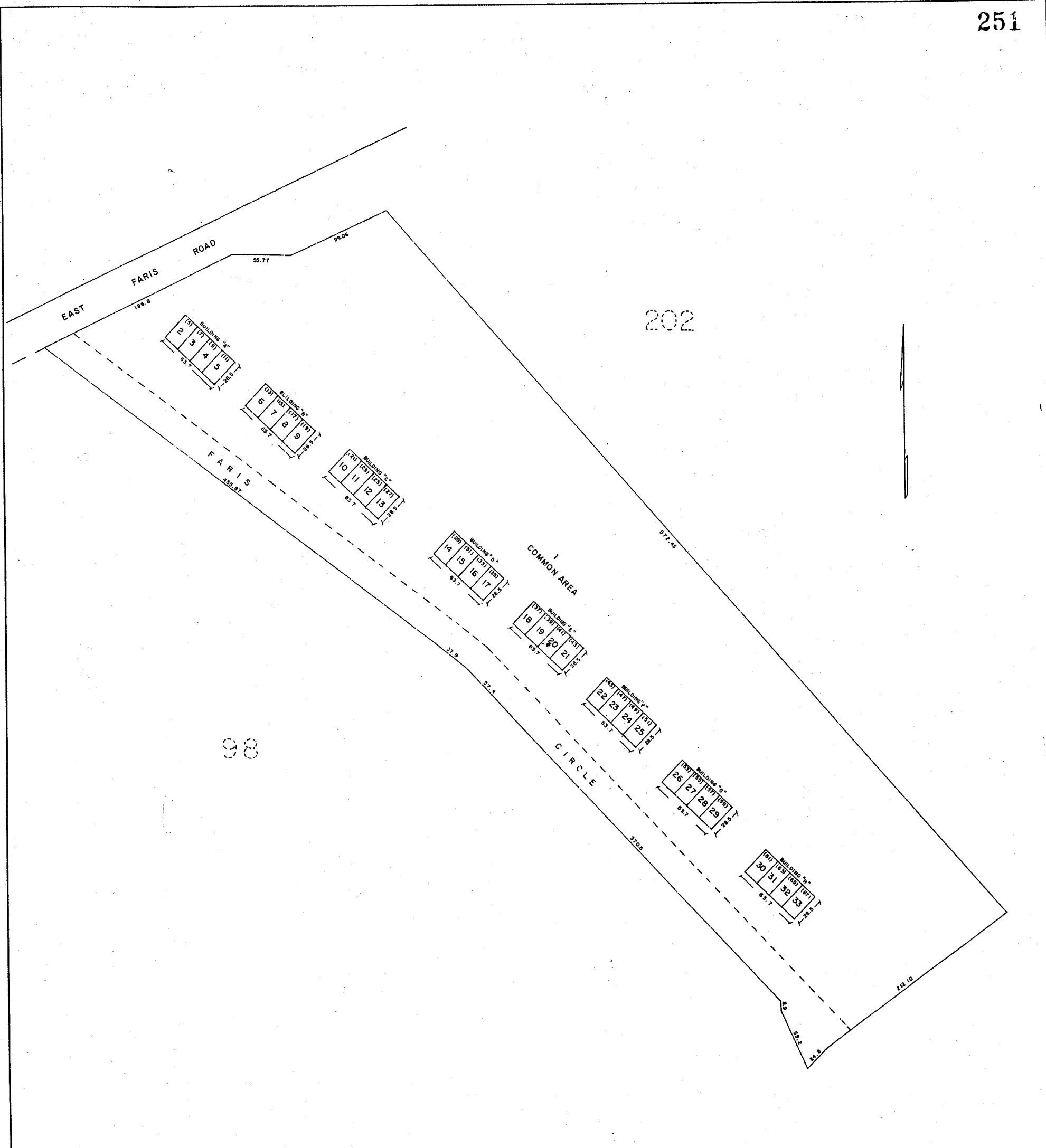
PLAN HOLD CORPORATION - IRVINE, CALIFORNIA
REGISTERED BY NUMBER 07541

PLAN HOLD CORPORATION - IRVINE, CALIFORNIA
REGISTERED BY NUMBER 07541

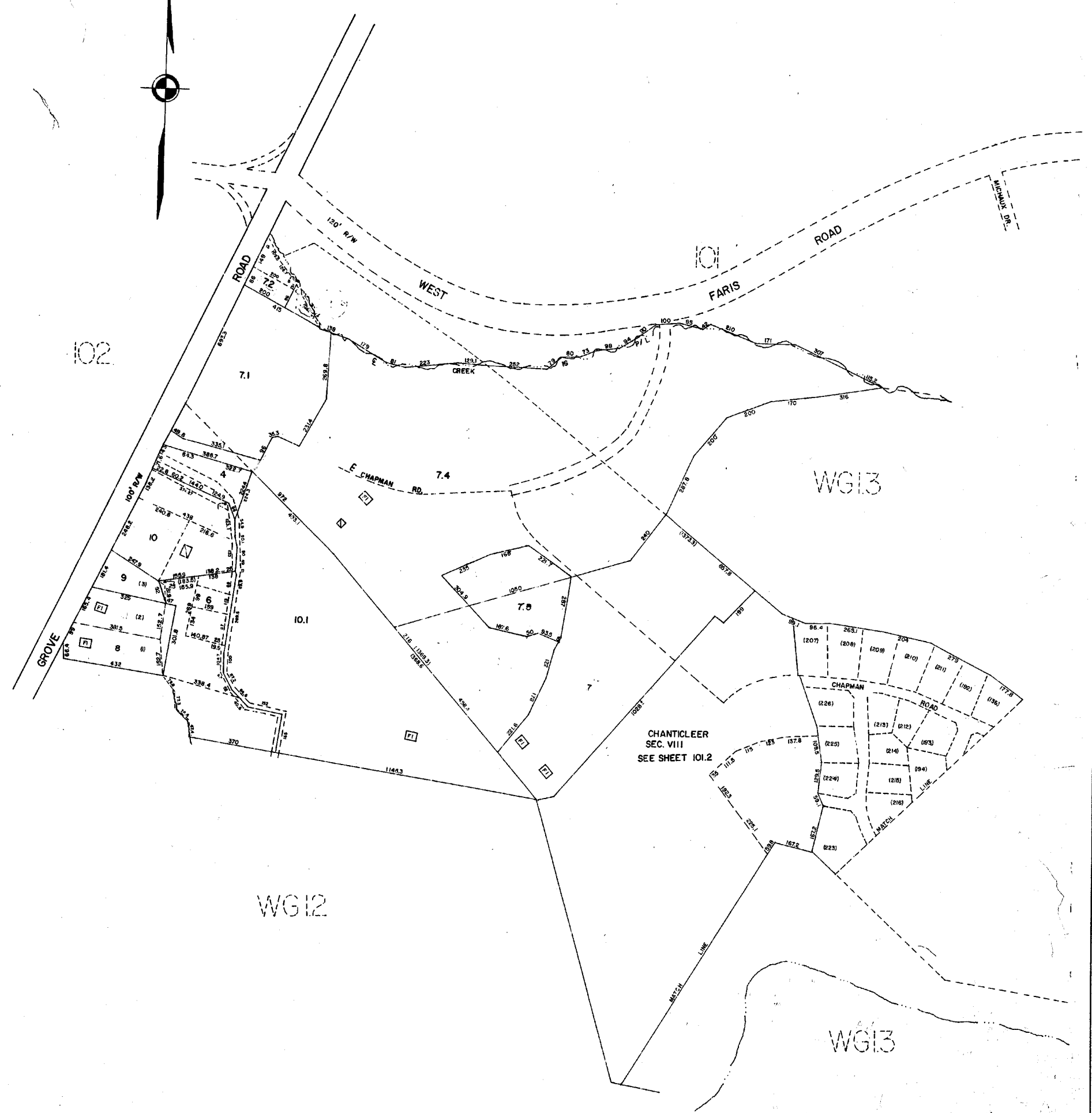
PLAN HOLD CORPORATION - IRVINE, CALIFORNIA
REGISTERED BY NUMBER 07541

PLAN HOLD CORPORATION - IRVINE, CALIFORNIA
REGISTERED BY NUMBER 07541

251



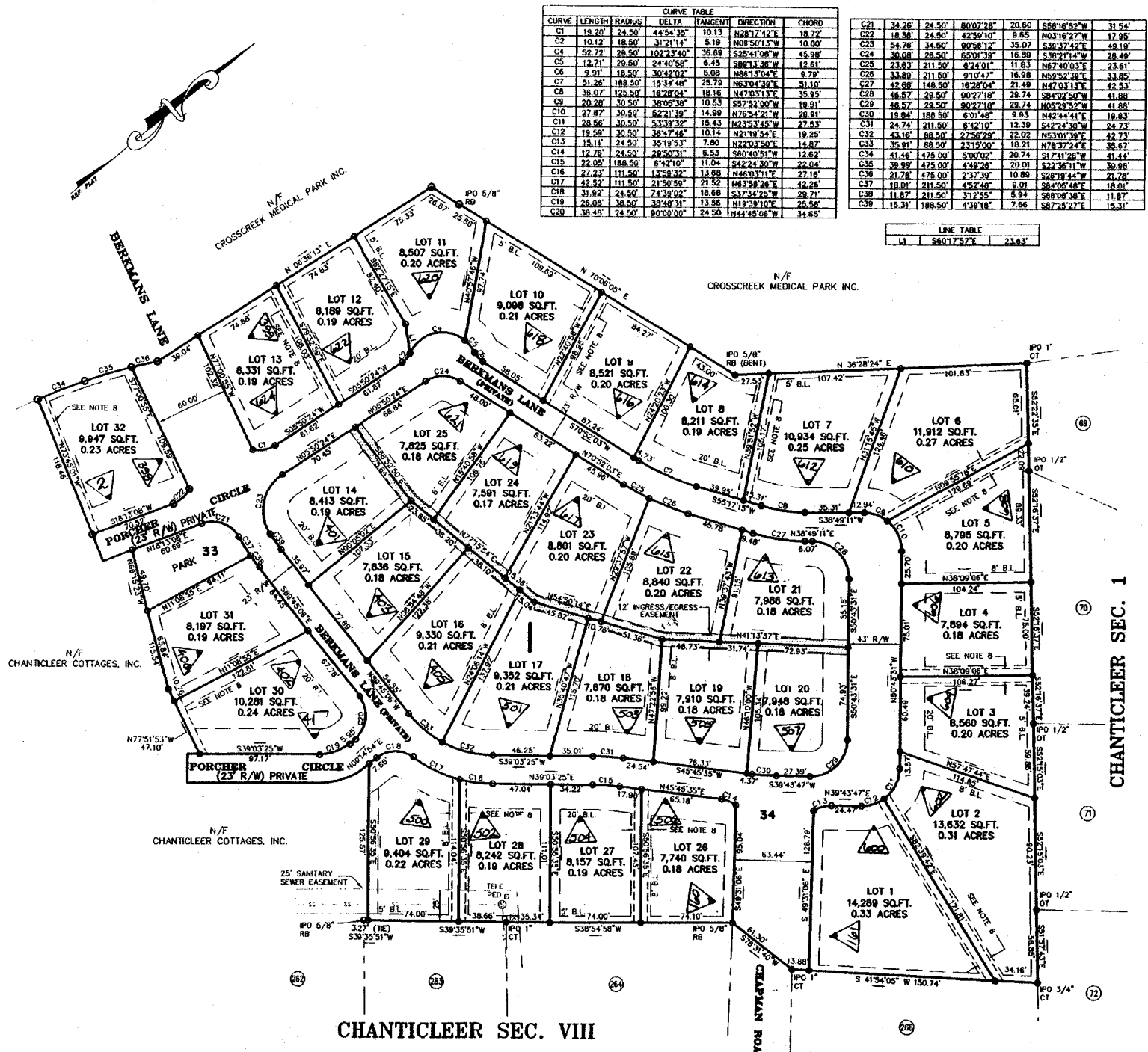
RIVERSIDE CONDOMINIUMS		
GREENVILLE COUNTY TAX MAPS		
GREENVILLE, S. C.		
TAX DISTRICT	MAP NUMBER	REVISIONS
-500-	98.2	



CHANTICLEER
SEC. VIII
SEE SHEET 101.2

GREENVILLE COUNTY TAX MAPS GREENVILLE, S. C.		
TAX DISTRICT	MAP NUMBER	REVISIONS
156	100	

253 A



CURVE	LENGTH	RADIUS	DELTA	TANGENT	DIRECTION	CHORD
C1	19.20	24.50	44°54'35"	10.13	N28°17'42"E	18.77
C2	10.12	18.50	31°21'14"	5.19	N09°50'13"W	10.00
C3	12.21	28.50	24°40'58"	6.45	S89°13'36"W	12.61
C4	9.91	18.50	30°42'02"	5.08	N88°13'04"E	9.79
C5	31.26	188.50	15°34'48"	25.79	N63°04'39"E	31.10
C6	35.07	125.50	18°28'04"	19.16	N47°03'17"E	35.85
C7	20.22	30.50	38°05'30"	10.53	S57°32'00"W	18.91
C8	27.87	30.50	52°21'38"	14.99	N75°54'21"W	28.91
C9	28.56	30.50	53°39'32"	15.43	N23°53'45"W	27.53
C10	19.99	30.50	38°17'46"	10.14	N70°18'54"E	19.25
C11	15.11	24.50	35°15'37"	7.90	N23°02'50"E	14.87
C12	12.78	24.50	28°30'31"	6.53	S60°40'51"W	12.82
C13	22.00	188.50	8°42'10"	11.04	S42°24'30"W	22.04
C14	27.27	111.50	13°59'32"	13.68	N46°03'11"E	27.16
C15	42.42	111.50	21°50'55"	21.52	N63°38'26"E	42.26
C16	31.92	24.50	74°39'04"	16.68	S37°44'25"W	29.71
C17	26.08	38.50	39°48'31"	13.96	N19°39'10"E	25.58
C18	38.46	24.50	90°00'00"	24.50	N44°48'06"W	34.85

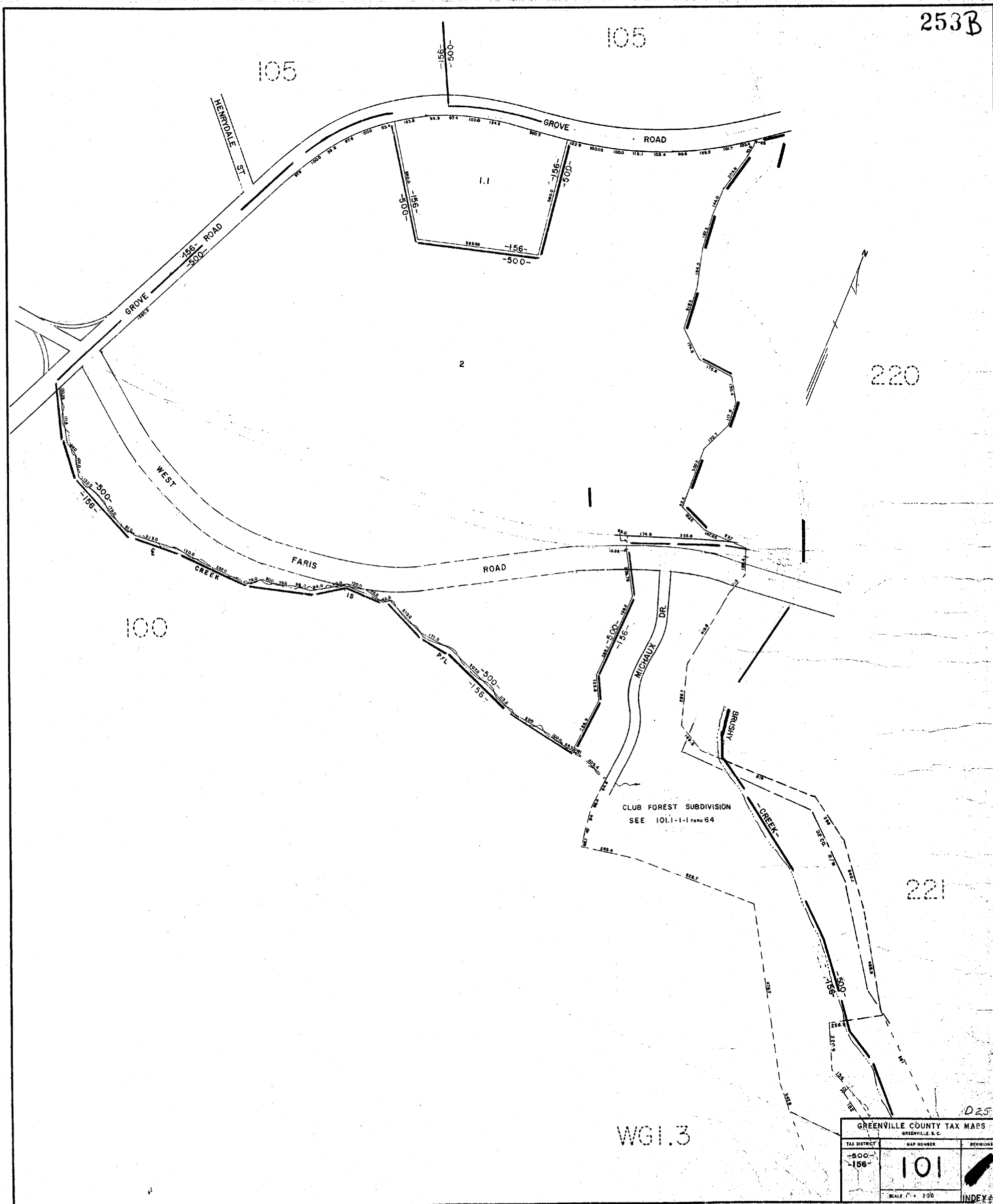
CURVE	LENGTH	RADIUS	DELTA	TANGENT	DIRECTION	CHORD
C21	34.26	24.50	80°07'28"	20.60	S58°16'52"W	31.54
C22	18.38	24.50	42°39'10"	9.65	N03°16'27"W	17.95
C23	54.78	34.50	90°58'12"	35.07	S36°37'42"E	49.19
C24	30.08	28.50	65°04'39"	18.90	S39°21'14"W	28.49
C25	23.82	211.50	6°24'01"	11.83	N87°40'03"E	23.61
C26	33.80	211.50	9°10'47"	16.98	N59°52'39"E	33.85
C27	42.68	148.50	18°28'04"	21.49	N47°03'17"E	42.53
C28	48.67	28.50	90°27'19"	28.74	S84°02'50"W	41.88
C29	48.57	28.50	90°27'19"	28.74	N05°28'52"W	41.88
C30	18.84	188.50	6°01'48"	9.93	N45°44'41"E	18.83
C31	24.74	211.50	6°42'10"	12.39	S42°24'30"W	24.73
C32	43.18	88.50	27°56'29"	22.02	N53°01'39"E	42.73
C33	35.81	88.50	27°56'29"	19.21	N78°37'24"E	35.67
C34	41.44	478.00	5°00'00"	20.74	S17°41'09"W	41.44
C35	39.99	478.00	4°48'26"	20.01	S22°36'11"W	39.98
C36	21.78	478.00	2°37'39"	10.89	S28°18'44"W	21.78
C37	18.01	211.50	4°22'48"	9.01	S84°06'48"E	18.01
C38	11.87	211.50	3°12'55"	6.94	S89°05'30"E	11.87
C39	15.31	198.50	4°39'18"	7.66	S87°25'27"E	15.31

LINE	LENGTH	BEARING
L1	5607.92'E	23.63'

253B

105

105



2

220

100

WGI.3

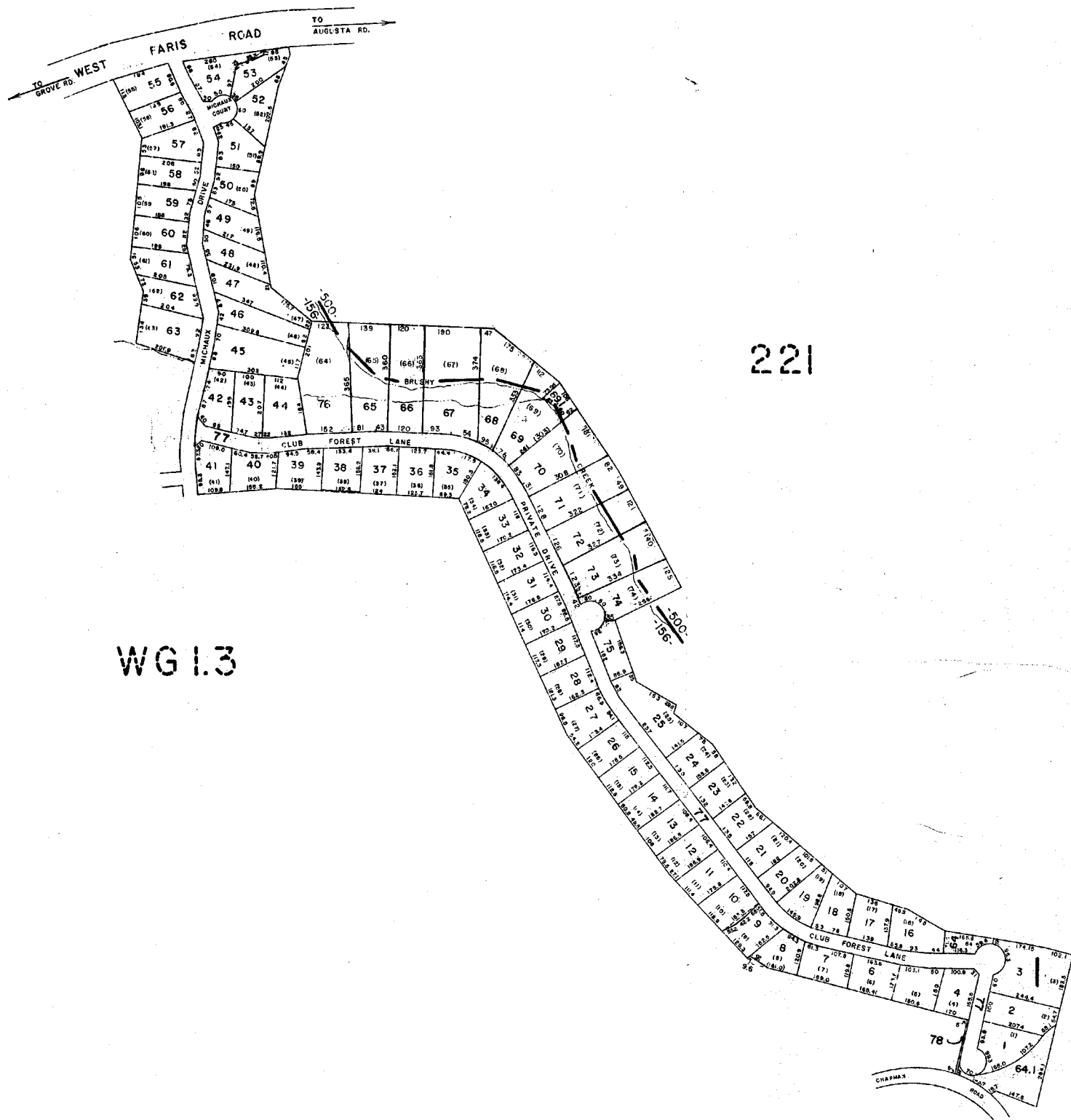
221

D25

GREENVILLE COUNTY TAX MAPS		
GREENVILLE, S.C.		
TAX DISTRICT	MAP NUMBER	REVISIONS
156	101	
SCALE: 1" = 200'		INDEX

N

101



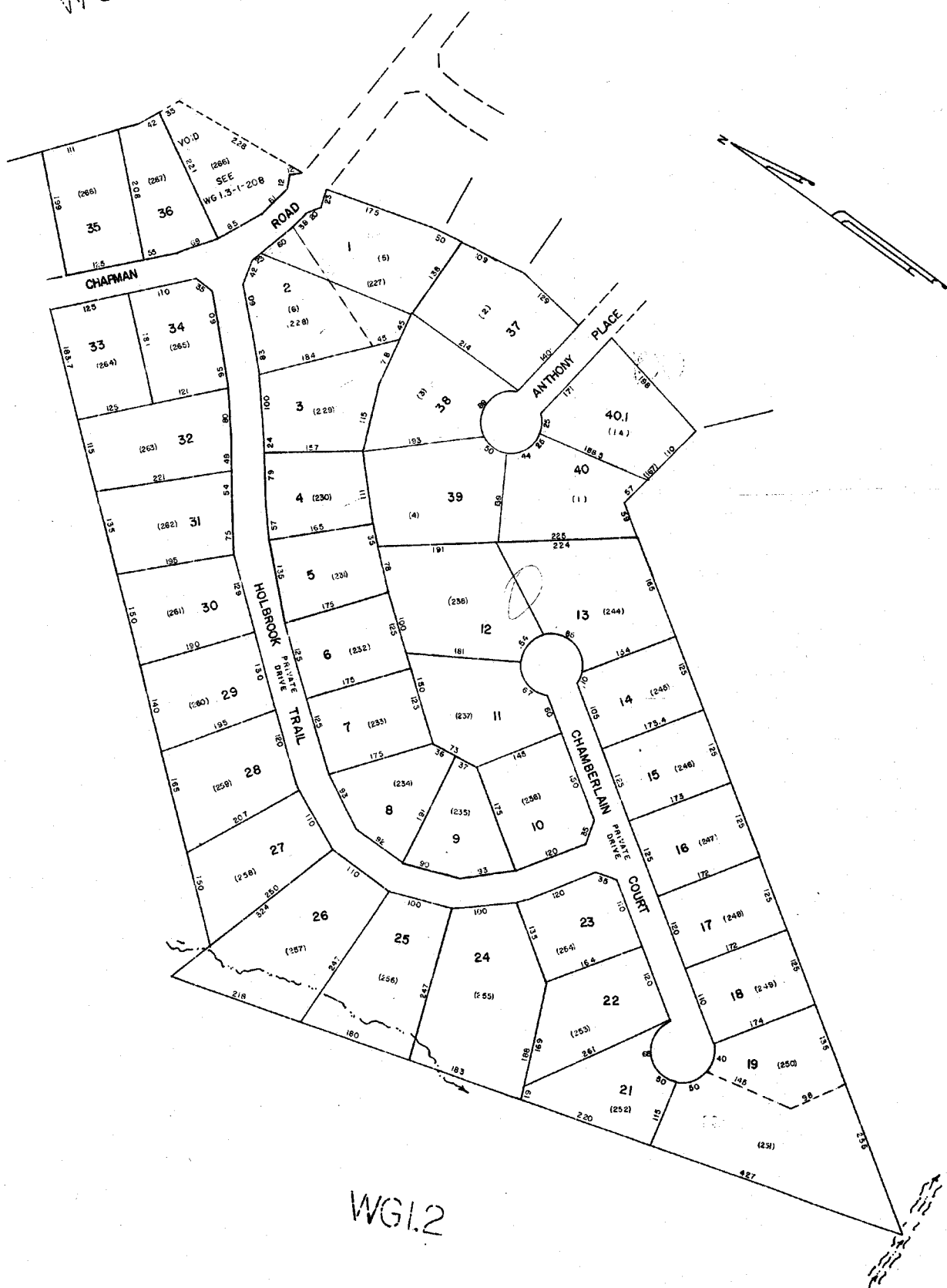
221

WG 1.3

WG 1.3

CLUB FOREST SUBDIVISION <i>D25</i>		
GREENVILLE COUNTY TAX MAPS		
GREENVILLE, S. C.		
TAX DISTRICT	MAP NUMBER	REVISIONS
500 156	101.1	
SCALE 1" = 200'		INDEX-1

WG1.3



101

WG1.2

CHANTICLEER SEC. VIII D.2.5

GREENVILLE COUNTY TAX MAPS

GREENVILLE, S. C.

TAX DISTRICT	MAP NUMBER	REVISIONS
	101.2	

SCALE 1"=100'

INDEX(14)



223

WG11

WG12

WG11

D 25

GREATER GREENVILLE TAX MAPS GREENVILLE, S. C.		
TAX DISTRICT	MAP NUMBER	REVISION
235	102	
156	SCALE 1" = 200'	INDEX



257

104

102

225

224

102

25

224

GREATER GREENVILLE TAX MAP
 GREENVILLE, S. C.

TAX DISTRICT 235 238	MAP NUMBER 103	INDEX
----------------------------	-------------------	-------

SCALE 1" = 100'
 SOUTHERN MAPING AND ENGINEERING COMPANY
 GREENSBORO, N. C.

106

108

106

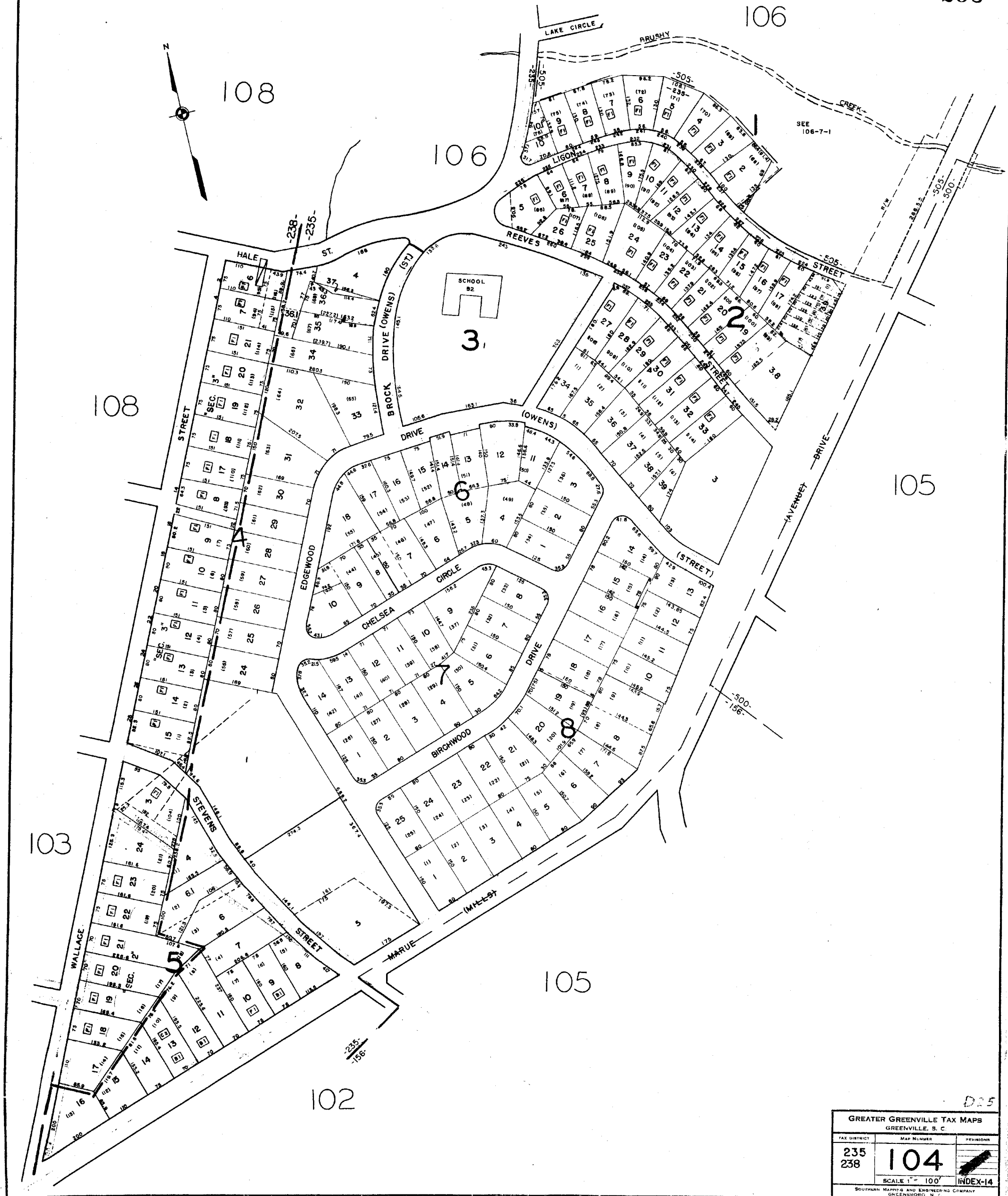
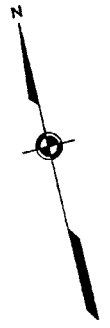
108

105

103

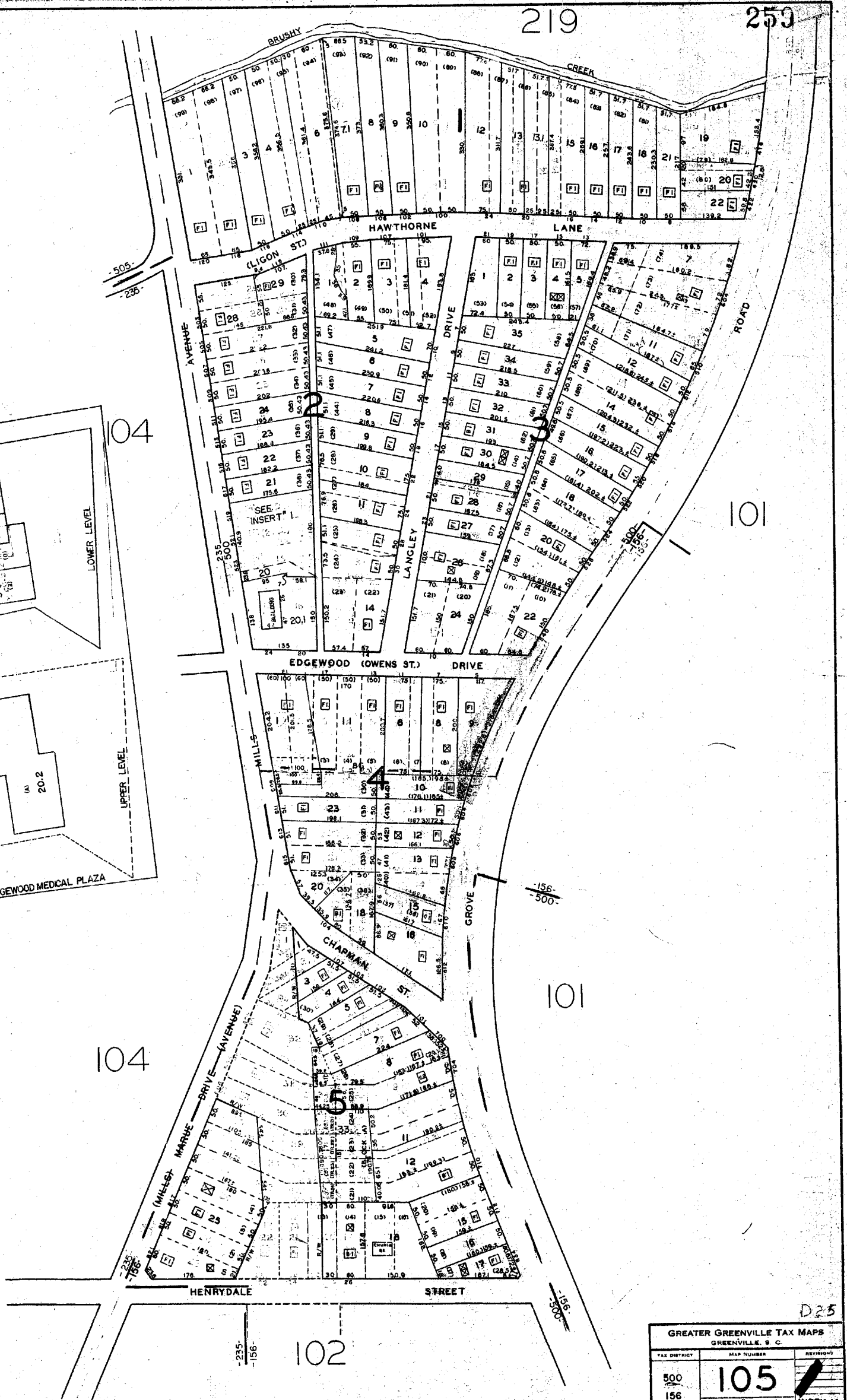
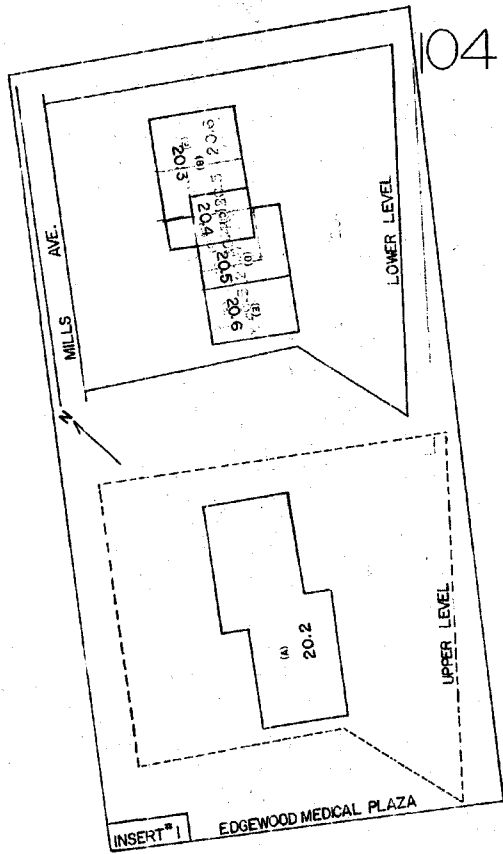
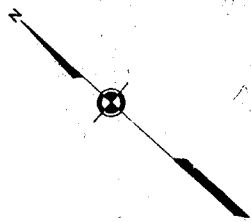
105

102



D-5

GREATER GREENVILLE TAX MAPS GREENVILLE, S. C.		
TAX DISTRICT 235 238	MAP NUMBER 104	REVISION INDEX-14
SCALE 1" = 100'		
SOUTHERN MAPPING AND ENGINEERING COMPANY GREENSBORO, N. C.		



D25

GREATER GREENVILLE TAX MAPS GREENVILLE, S. C.		
TAX DISTRICT	MAP NUMBER	REVISIONS
500 156	105	
SCALE 1" = 100'		INDEX-14
SOUTHERN MAPPING AND ENGINEERING COMPANY GREENSBORO, N. C.		

219

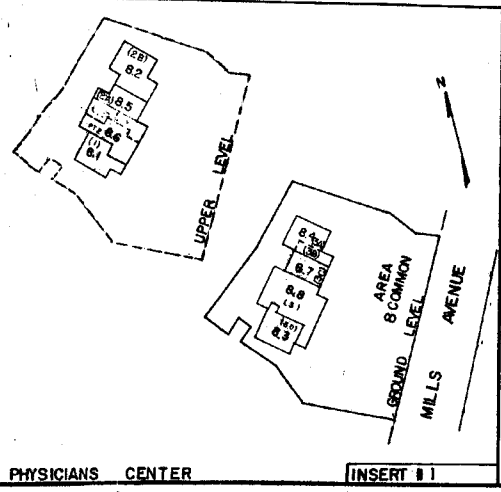
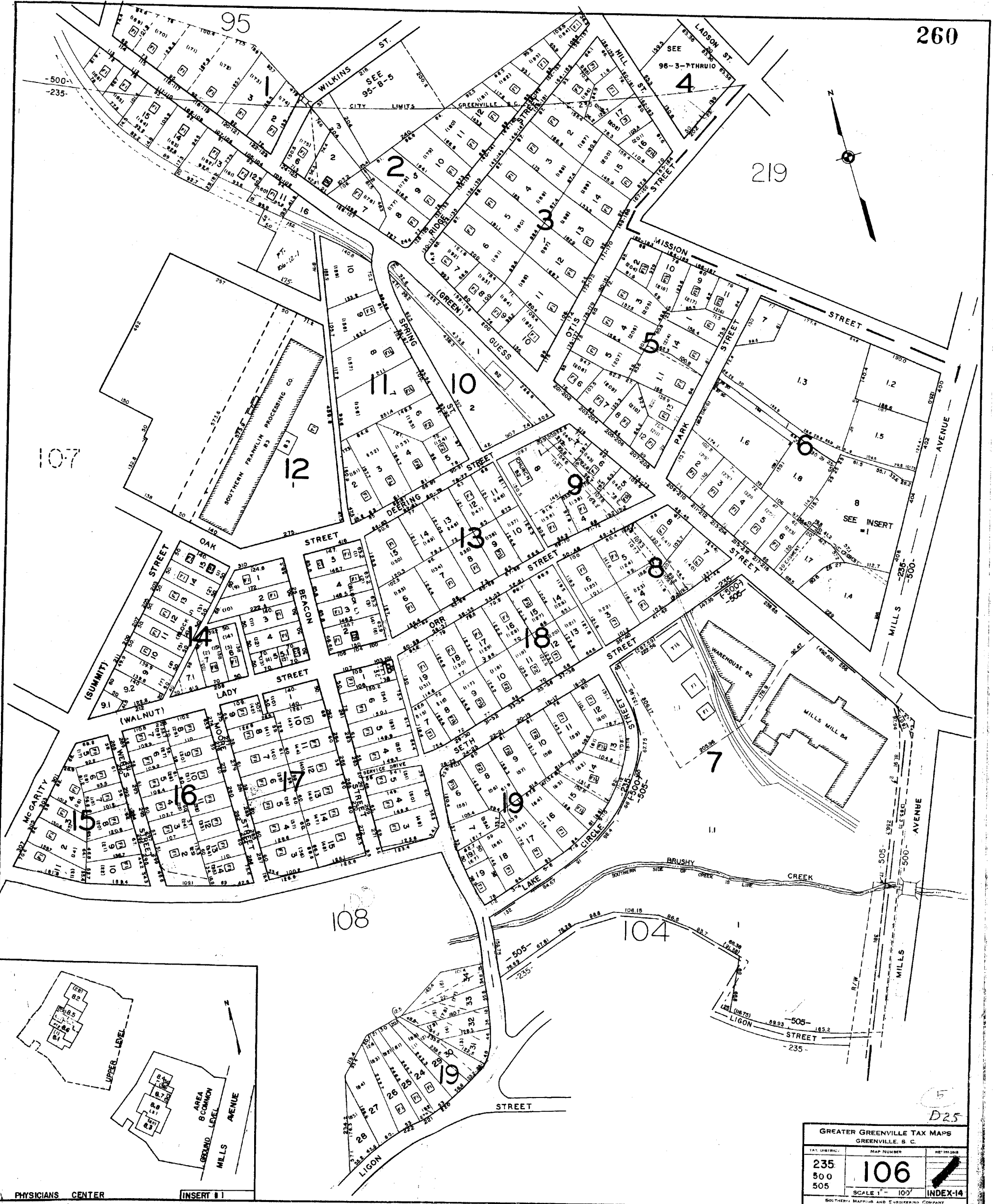
107

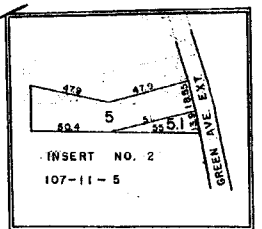
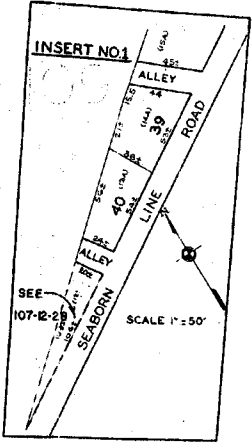
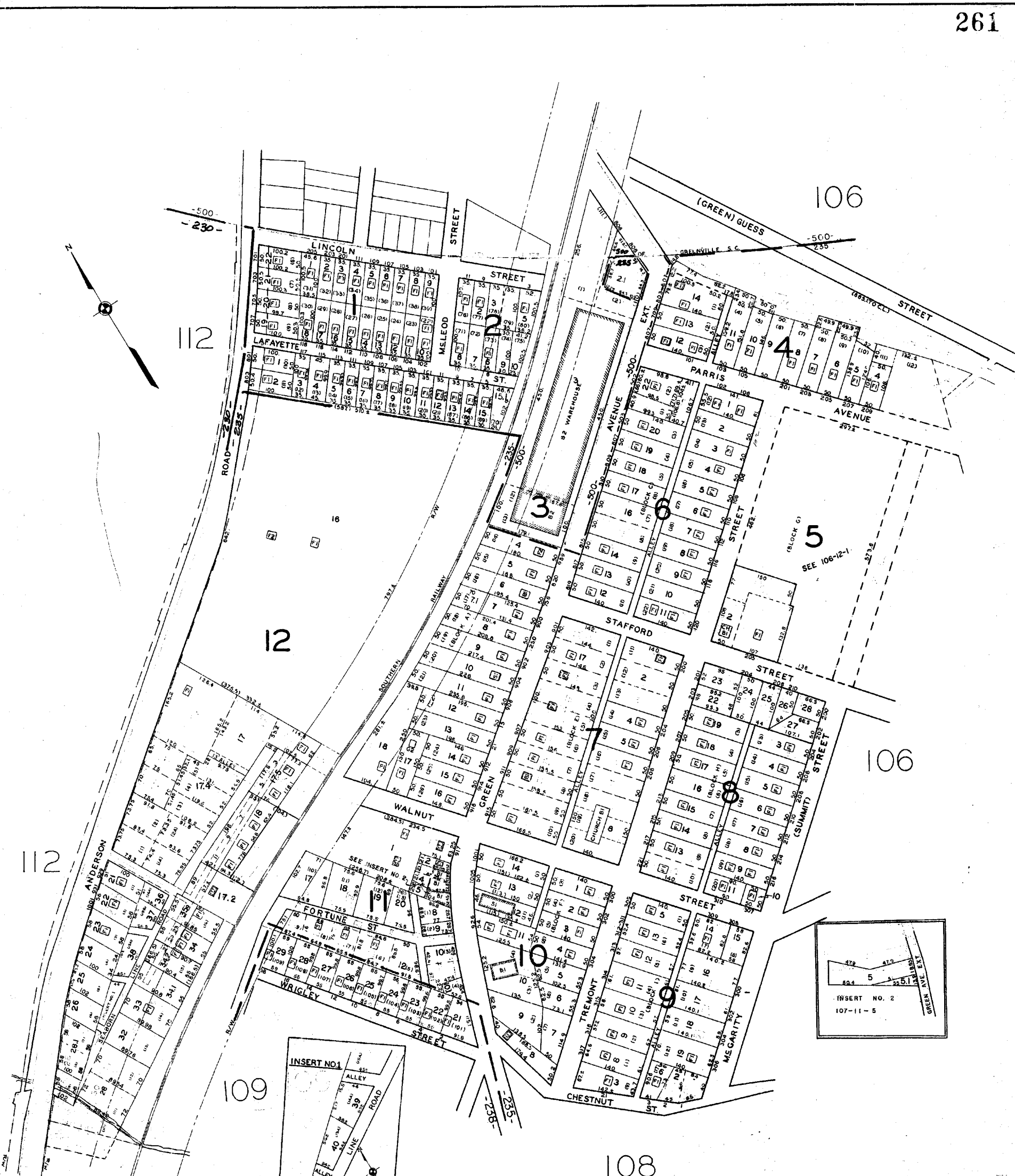
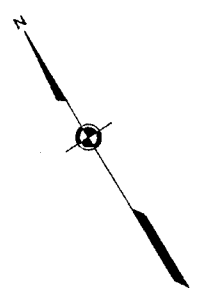
108

104

GREATER GREENVILLE TAX MAPS GREENVILLE, S. C.		
TAX DISTRICT	MAP NUMBER	REVISION
235 500 505	106	
SCALE 1" = 100'		INDEX-14
SOUTHERN MAP AND ENGINEERING COMPANY GREENSBORO, N. C.		

D25





GREATER GREENVILLE TAX MAPS GREENVILLE, S. C.		
TAX DISTRICT	MAP NUMBER	REVISION
235	107	
500		
238		
SCALE 1" = 100'		INDEX-14

W53



109

107

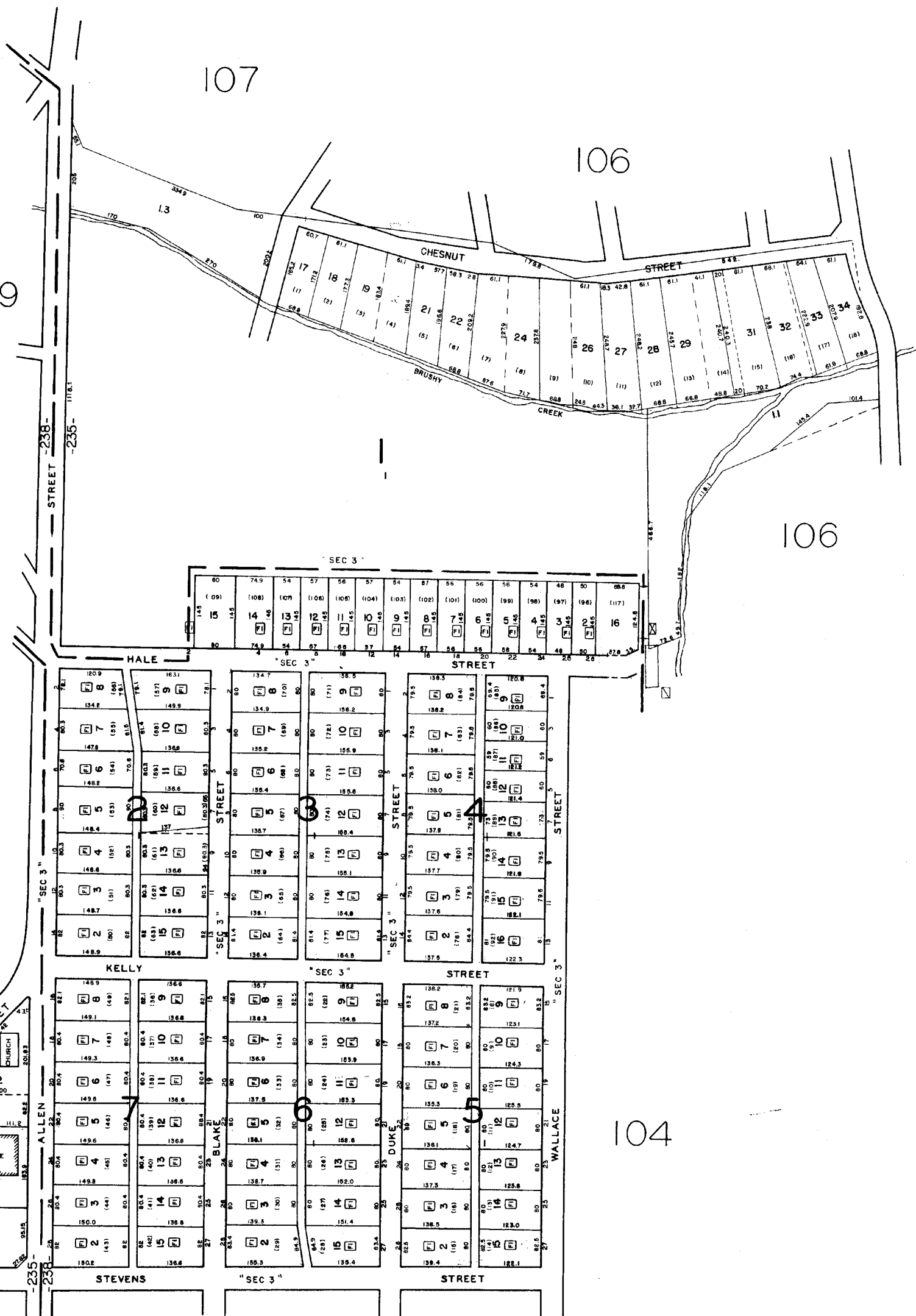
106

106

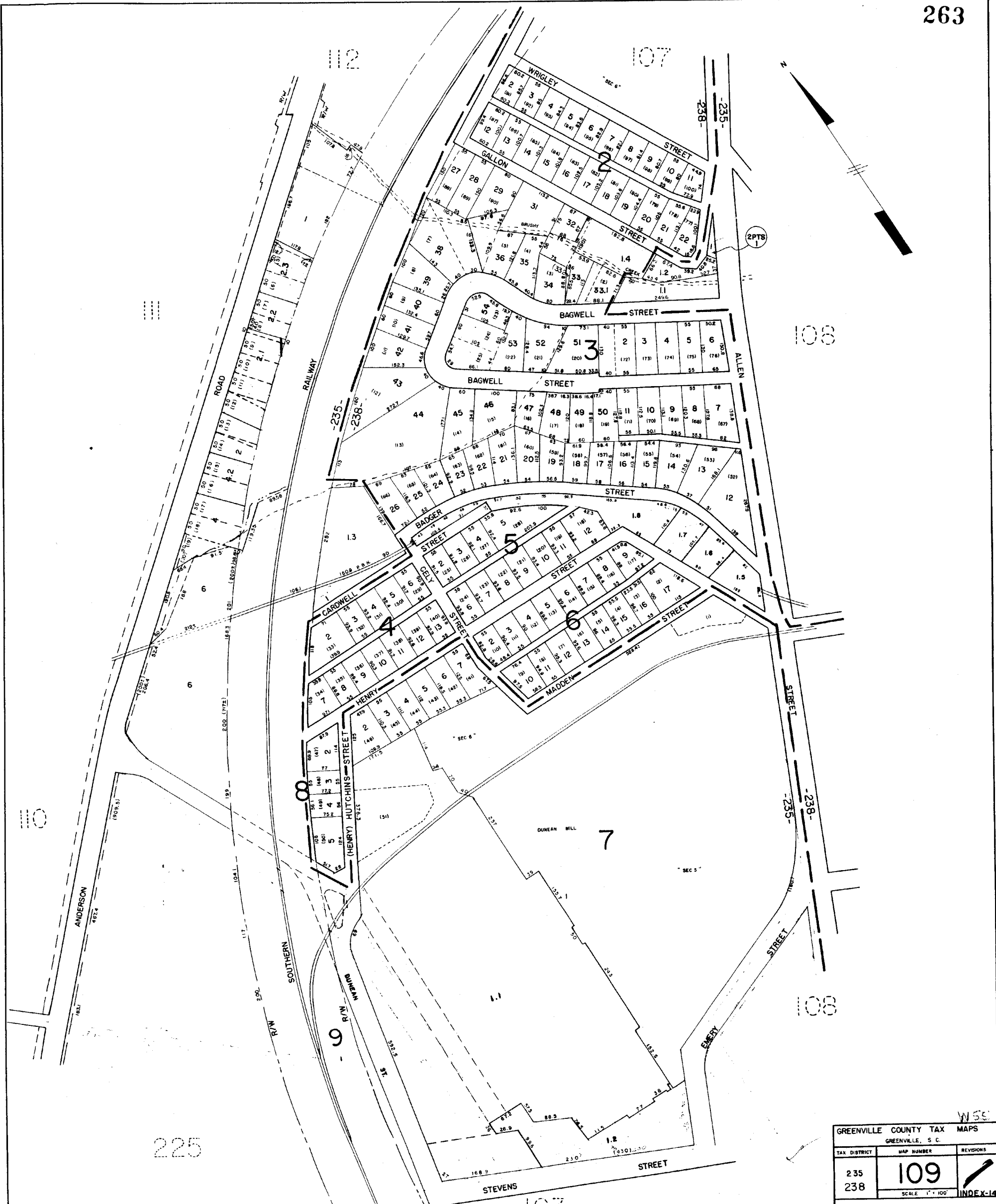
109

104

103



GREATER GREENVILLE TAX MAPS GREENVILLE, S. C.		
TAX DISTRICT 235 238	MAP NUMBER 108	REVISIONS /
SCALE 1" = 100'		INDEX 14
SOUTHERN MAPPING AND ENGINEERING COMPANY GREENSBORO, N. C.		



GREENVILLE COUNTY TAX MAPS		
GREENVILLE, S. C.		
TAX DISTRICT	MAP NUMBER	REVISIONS
235	109	
238		
SCALE 1" = 100'		INDEX-14

225

108

108

107

102

103

W55

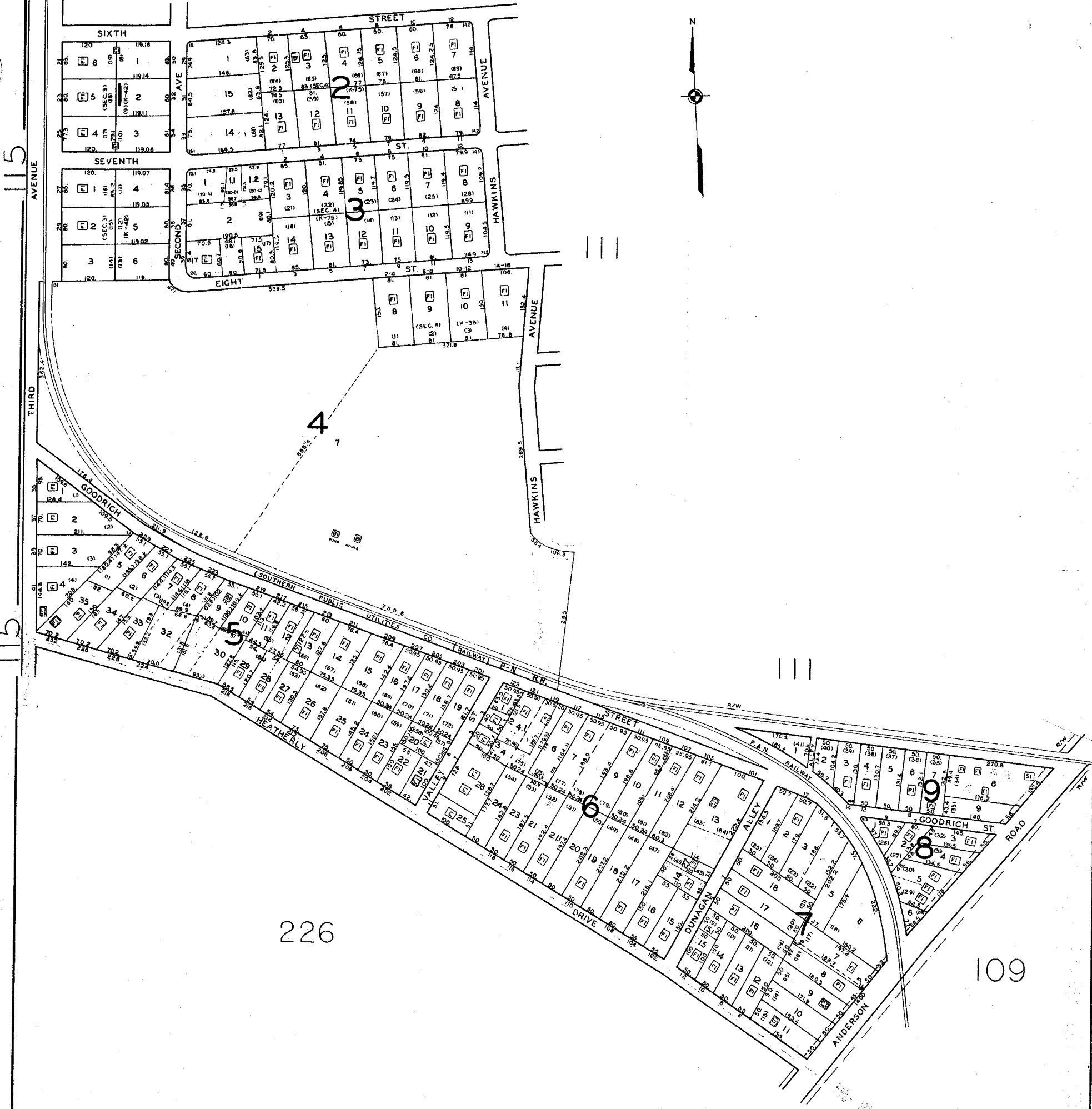
115

114

115

115

115

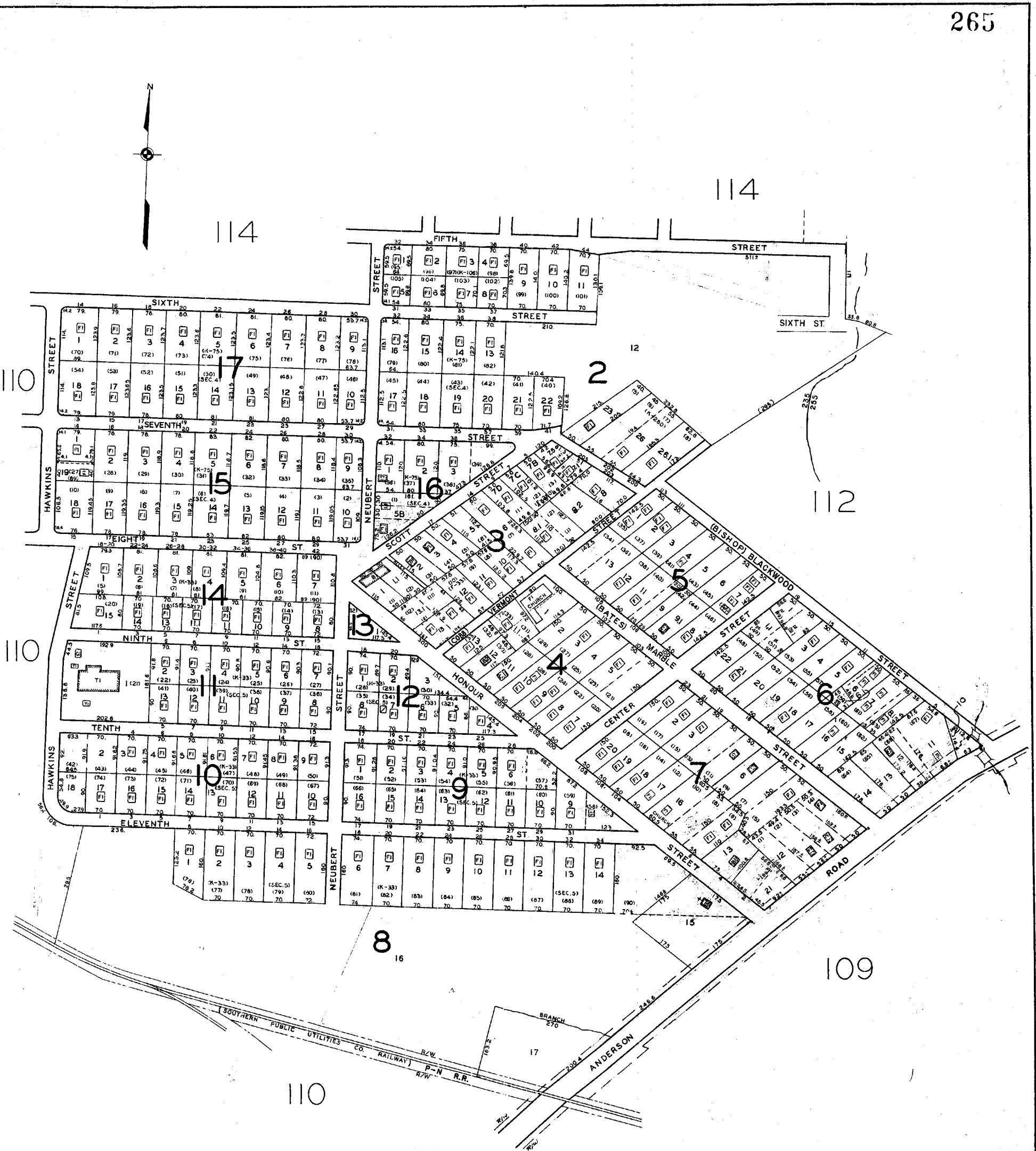


226

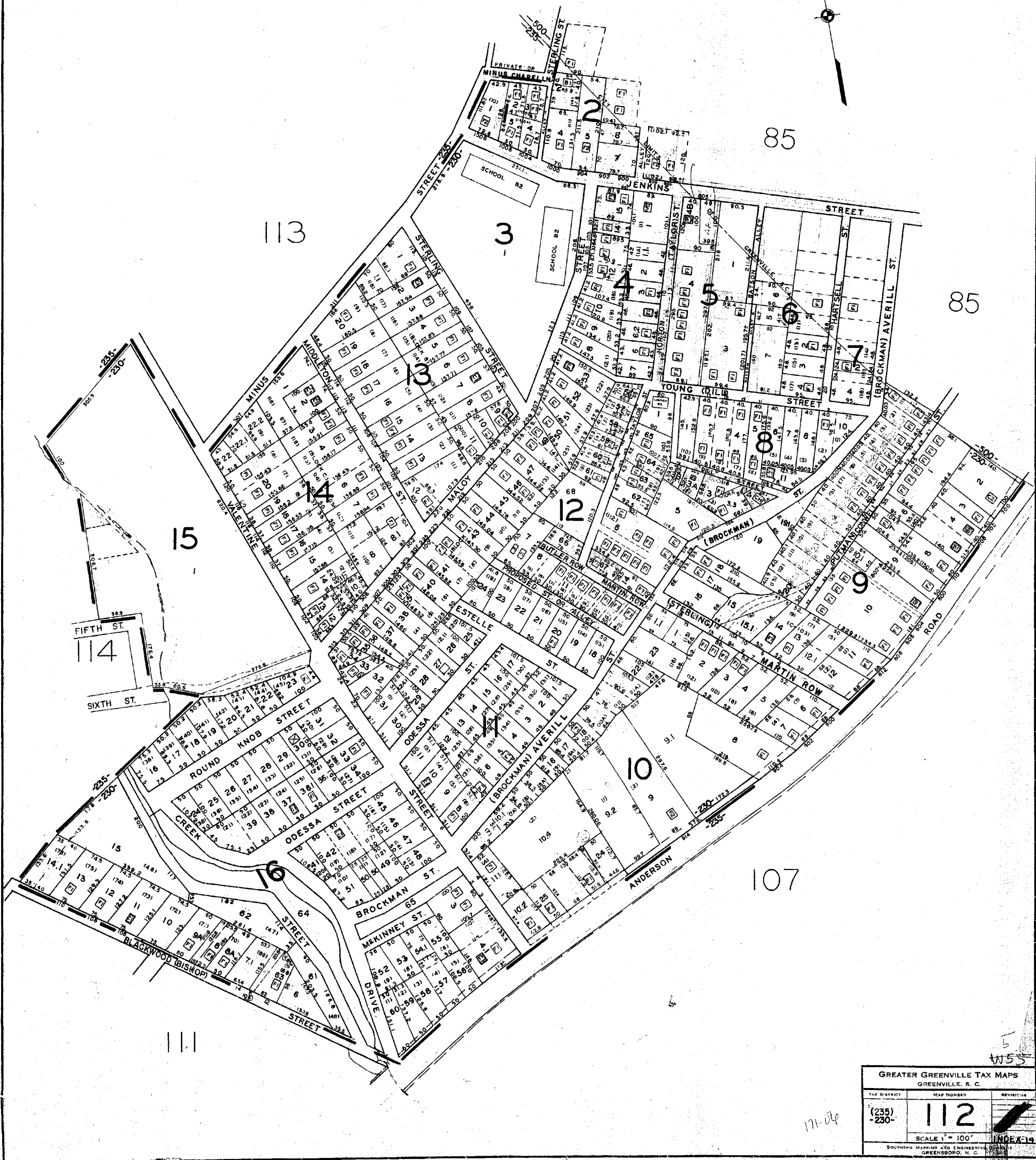
109

WSS

GREATER GREENVILLE TAX MAPS GREENVILLE, S. C.		
TAX DISTRICT 235	MAP NUMBER 110	REVISIONS
SCALE 1" = 100'		INDEX-14
SOUTHERN MAPS AND ENGINEERING COMPANY GREENSBORO, N. C.		



GREATER GREENVILLE TAX MAPS GREENVILLE, S. C.		
TAX DISTRICT 235	MAP NUMBER 111	REVISION 1
SCALE 1" = 100'		INDEX-14
SOUTHERN MAPPING AND ENGINEERING COMPANY GREENSBORO, N. C.		



5
W55

17-089

GREATER GREENVILLE TAX MAPS GREENVILLE, S. C.		
TAX DISTRICT	MAP NUMBER	REVISION
(235) -230-	112	
SCALE 1" = 100'		INDEX 19
SOUTHERN MAPPING AND ENGINEERING GREENSBORO, N. C.		

PLAN HOLD CORPORATION IRVINE, CALIFORNIA

PLAN HOLD CORPORATION IRVINE, CALIFORNIA

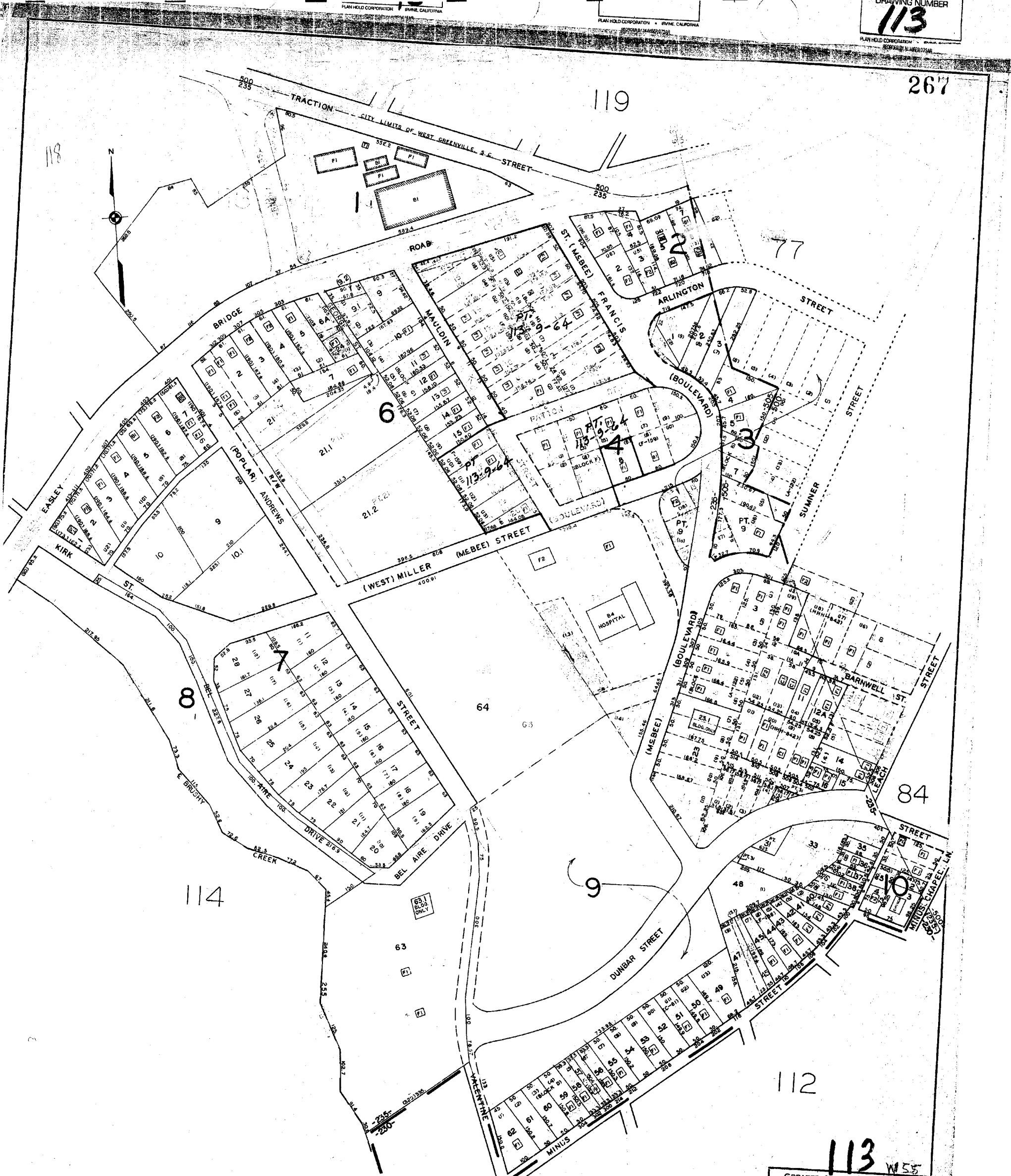
DRAWING NUMBER
113

PLAN HOLD CORPORATION IRVINE, CALIFORNIA

267

119

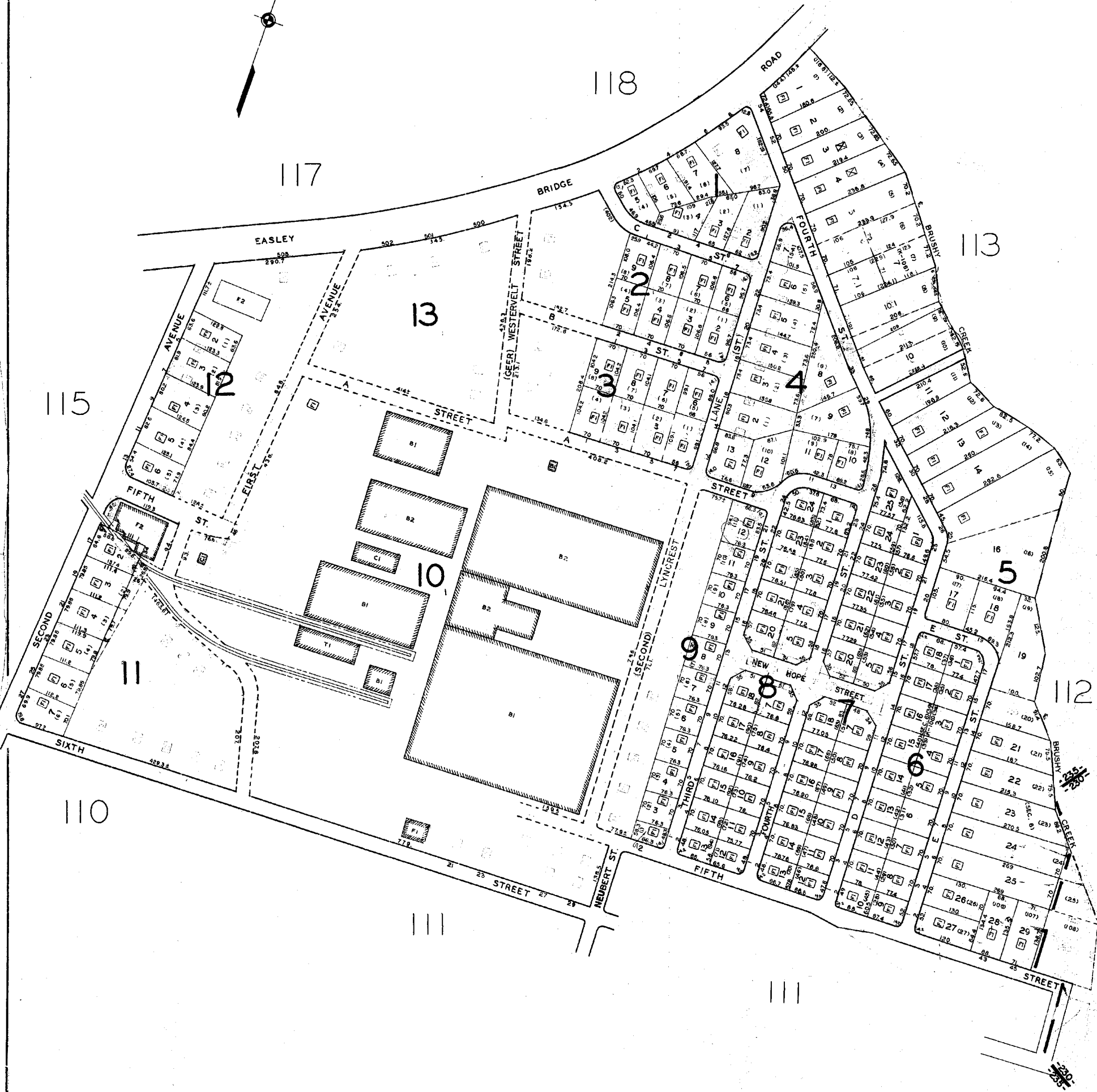
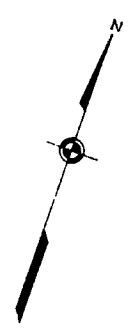
118



113 W 55

GREATER GREENVILLE TAX MAPS
GREENVILLE, S. C.

TAX DISTRICT	MAP NUMBER	REVISIONS
235	113	W 55



W55

GREATER GREENVILLE TAX MAPS GREENVILLE, S. C.		
TAX DISTRICT	MAP NUMBER	REVISION
235	114	
SCALE 1" = 100'		INDEX-14
SOUTHPAN MAPPING AND ENGINEERING COMPANY GREENSBORO, N. C.		

17-05
11-02

228

227

226

269

114

117

116

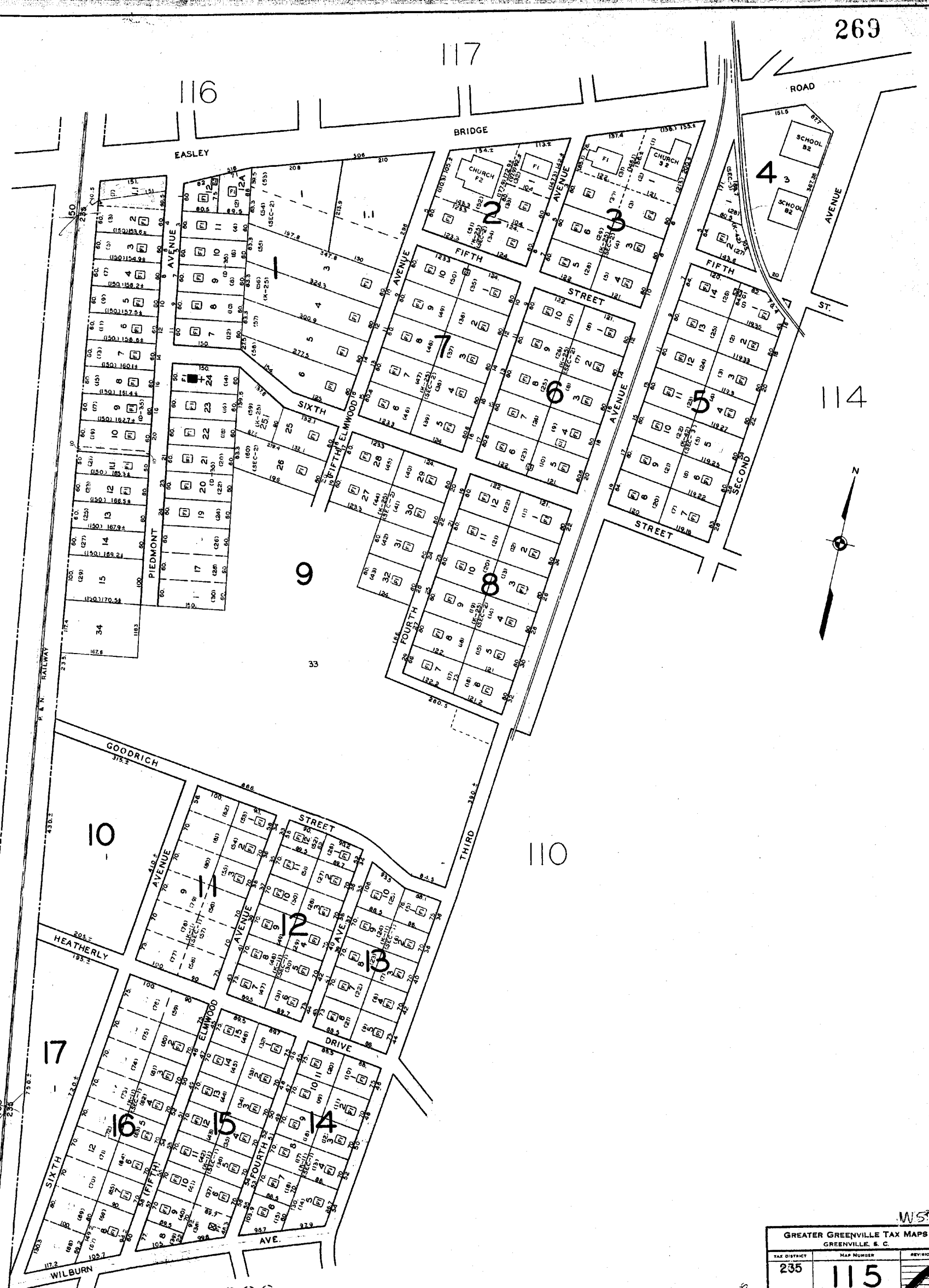
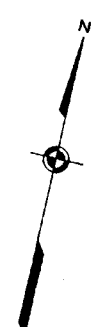
110

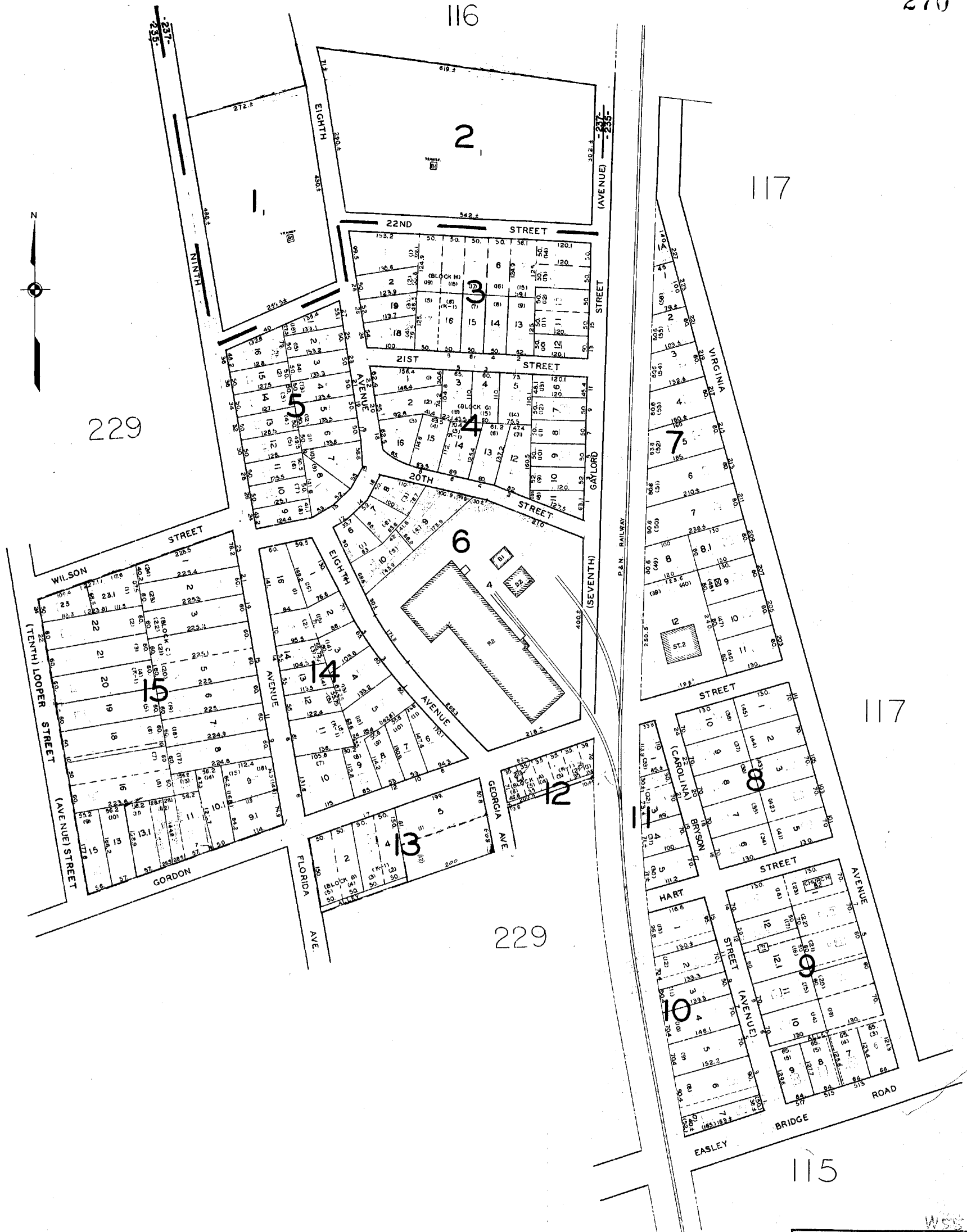
17

10

9

GREATER GREENVILLE TAX MAPS GREENVILLE, S. C.		
TAX DISTRICT 235	MAP NUMBER 115	REVISIONS INDEX-14
SCALE 1" = 100'		
SOUTHERN MAPPING AND ENGINEERING COMPANY GREENSBORO, N. C.		

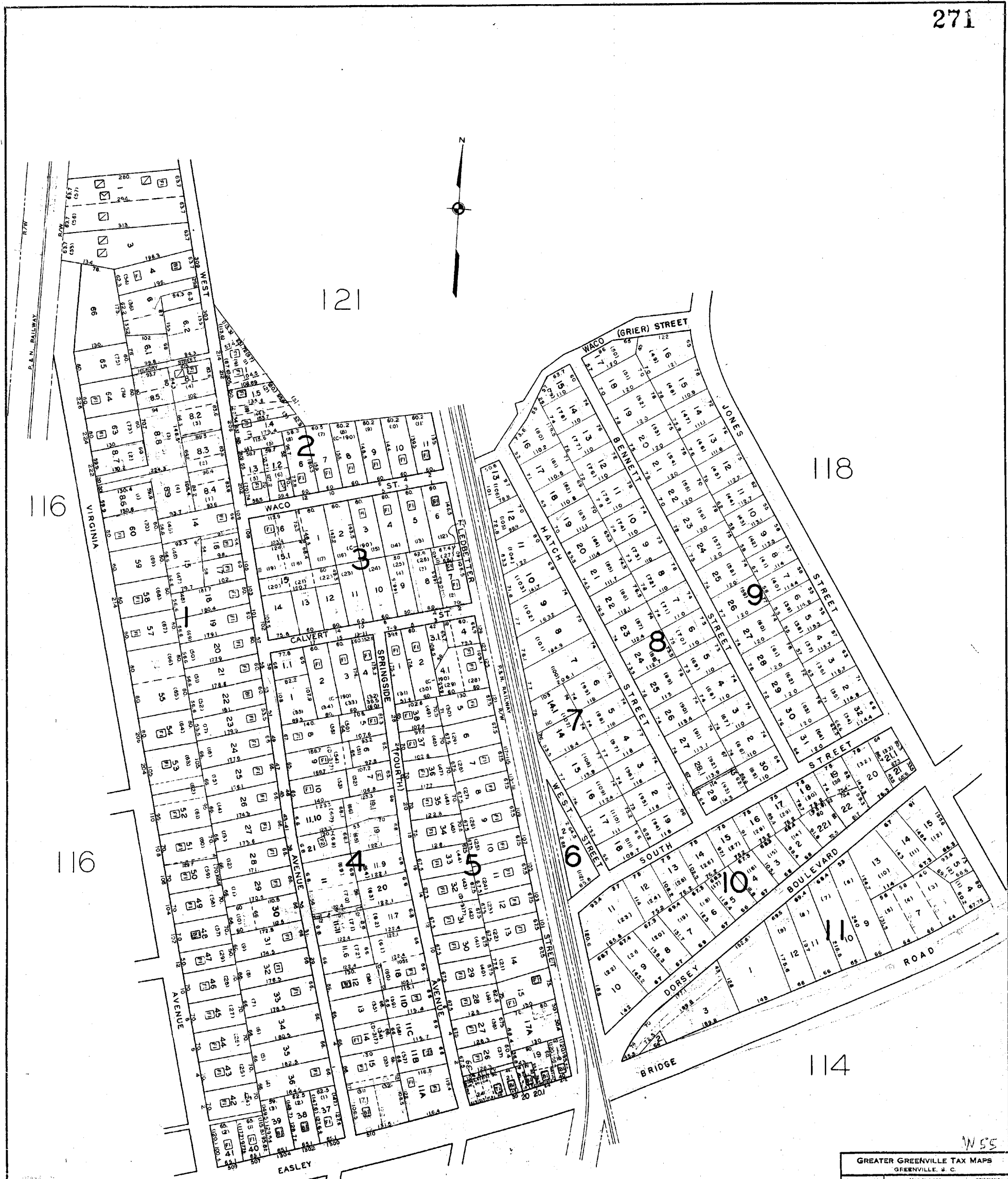




229

229

GREATER GREENVILLE TAX MAPS GREENVILLE, S. C.		
TAX DISTRICT	MAP NUMBER	REVISION
235 237	116	
SCALE 1" = 100'		INDEX-14
SOUTHERN MAPPING AND ENGINEERS COMPANY GREENSBORO, N. C.		



GREATER GREENVILLE TAX MAPS GREENVILLE, S. C.		
TAX DISTRICT 235	MAP NUMBER 117	REVISION INDEX-14
SCALE 1" = 100'		

W55

121

121

120

117

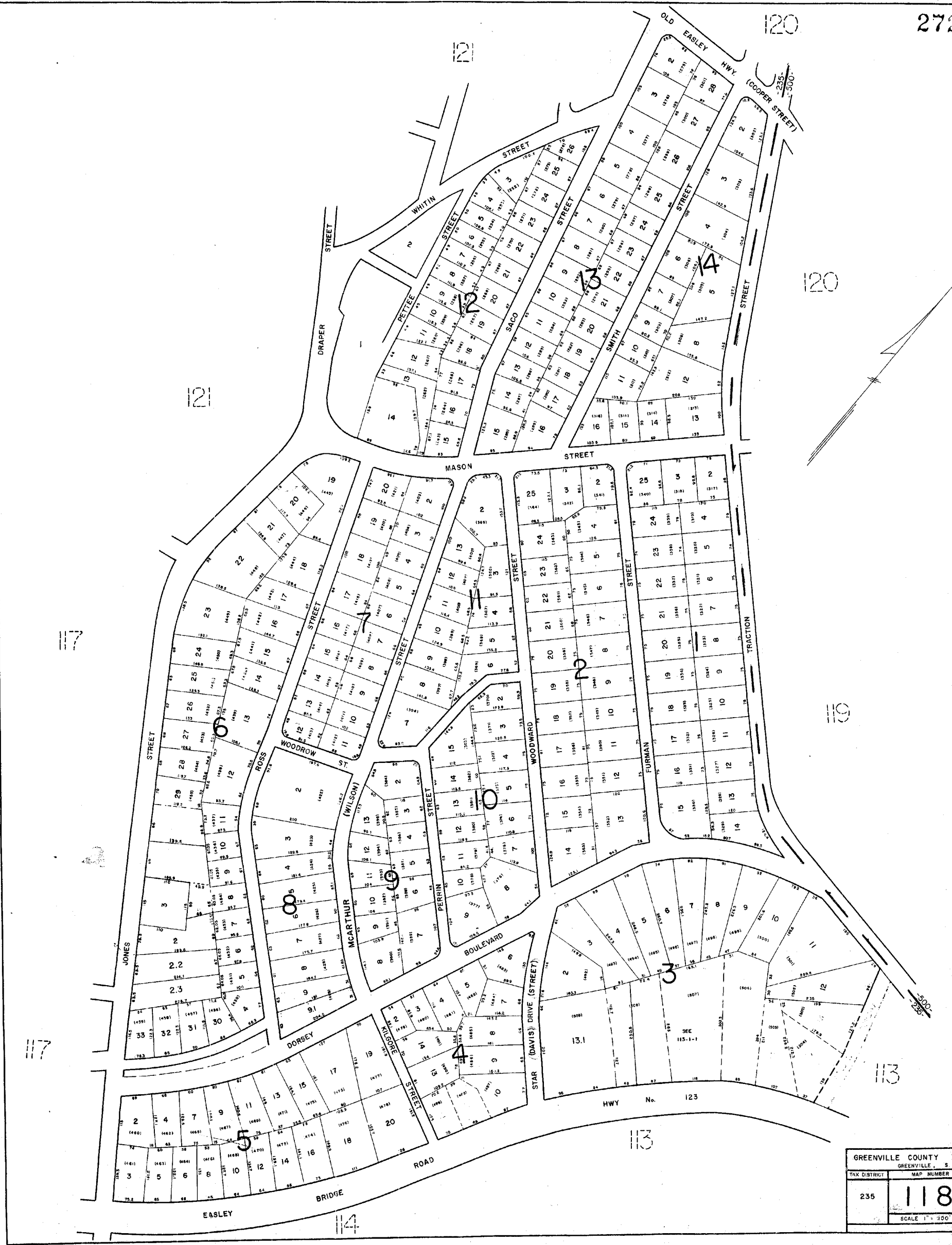
117

110

113

113

114



GREENVILLE COUNTY TAX MAP		
GREENVILLE, S. C.		
TAX DISTRICT	MAP NUMBER	REVISION
235	118	
SCALE 1" = 100'		INDEX

273

123

123

761

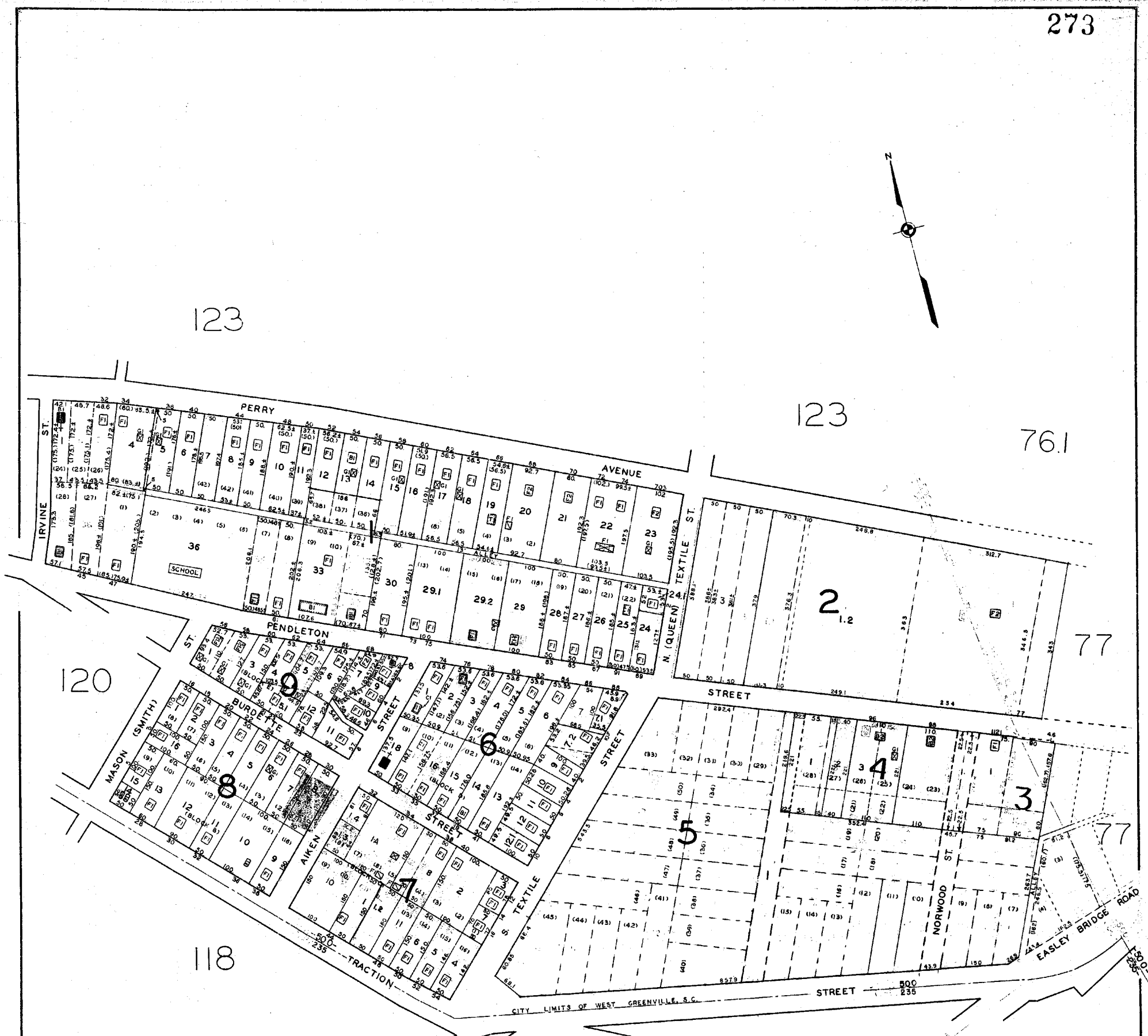
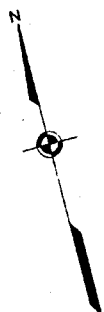
77

120

118

113

113



W 53

GREATER GREENVILLE TAX MAPS GREENVILLE, S. C.		
TAX DISTRICT	MAP NUMBER	REVISIONS
500	119	
SCALE 1" = 100'		INDEX-14
SOUTHERN MAPPING AND ENGINEERING COMPANY GREENSBORO, N. C.		

122

123

121

119

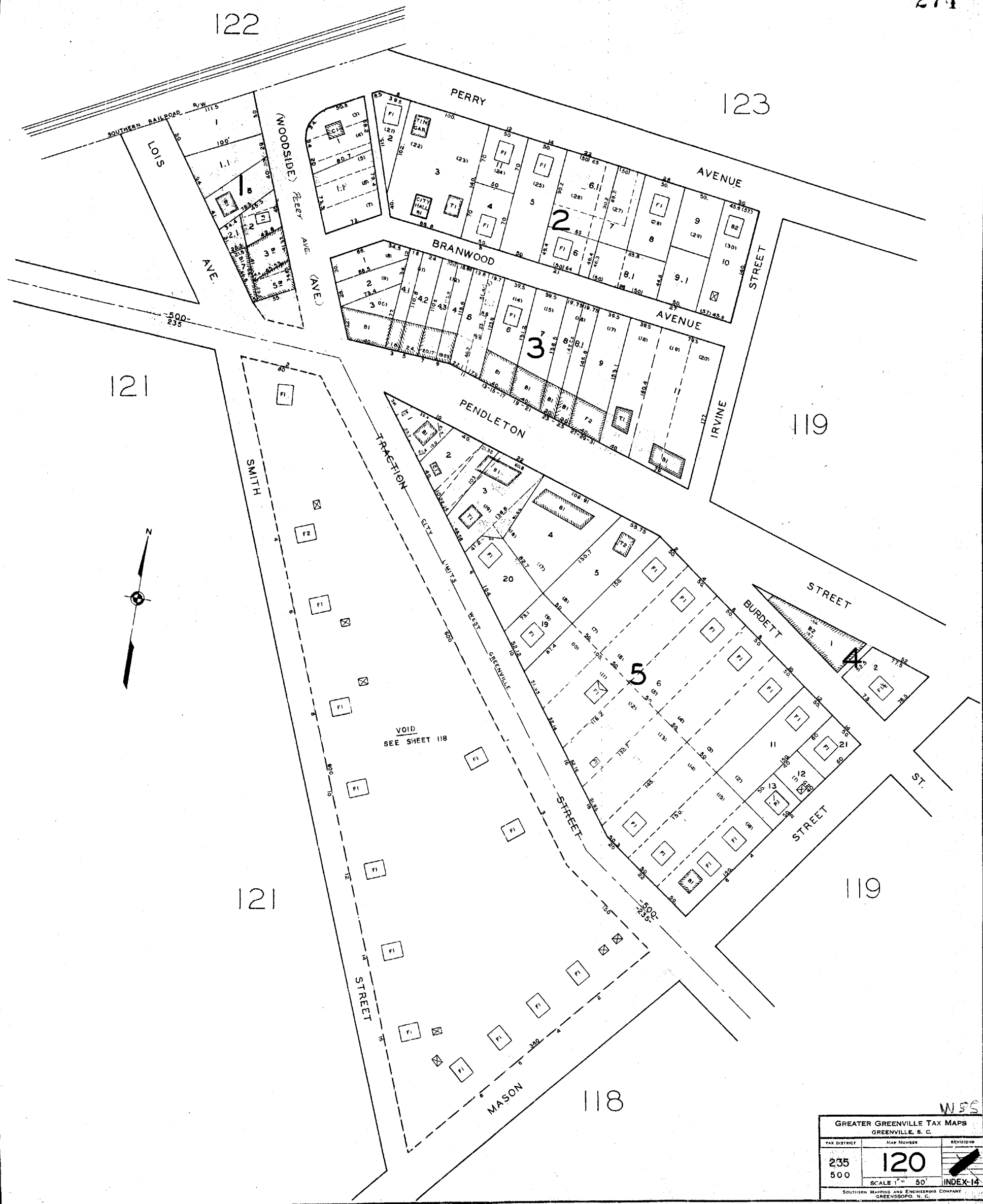
121

119

118

WSS

GREATER GREENVILLE TAX MAPS GREENVILLE, S. C.		
TAX DISTRICT	MAP NUMBER	REVISIONS
235 500	120	
SCALE 1" = 50'		INDEX-14
SOUTHERN MAPPING AND ENGINEERING COMPANY GREENSBORO, N. C.		



275

120

122

118

231

24

234

23

22

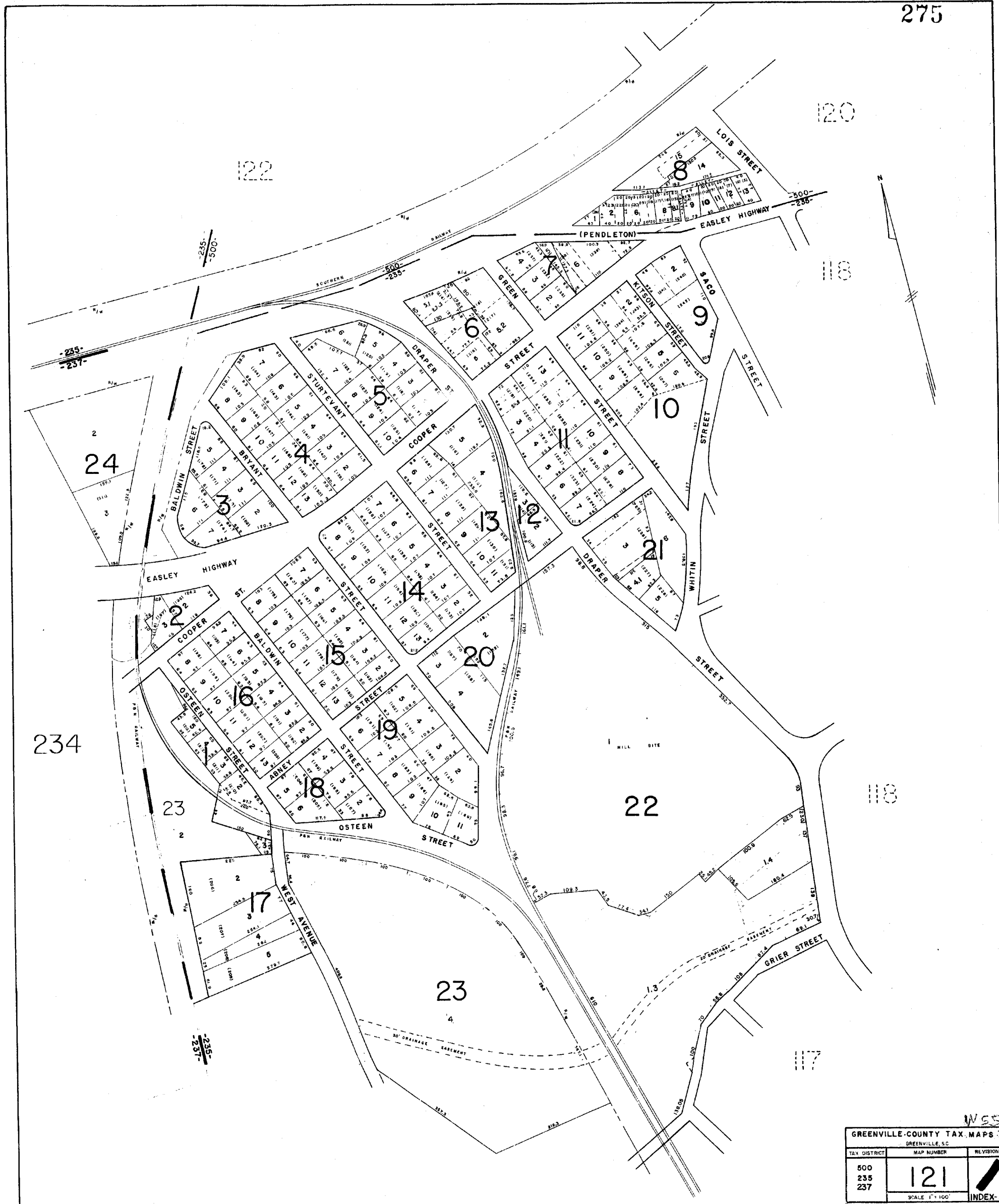
118

23

117

WSS

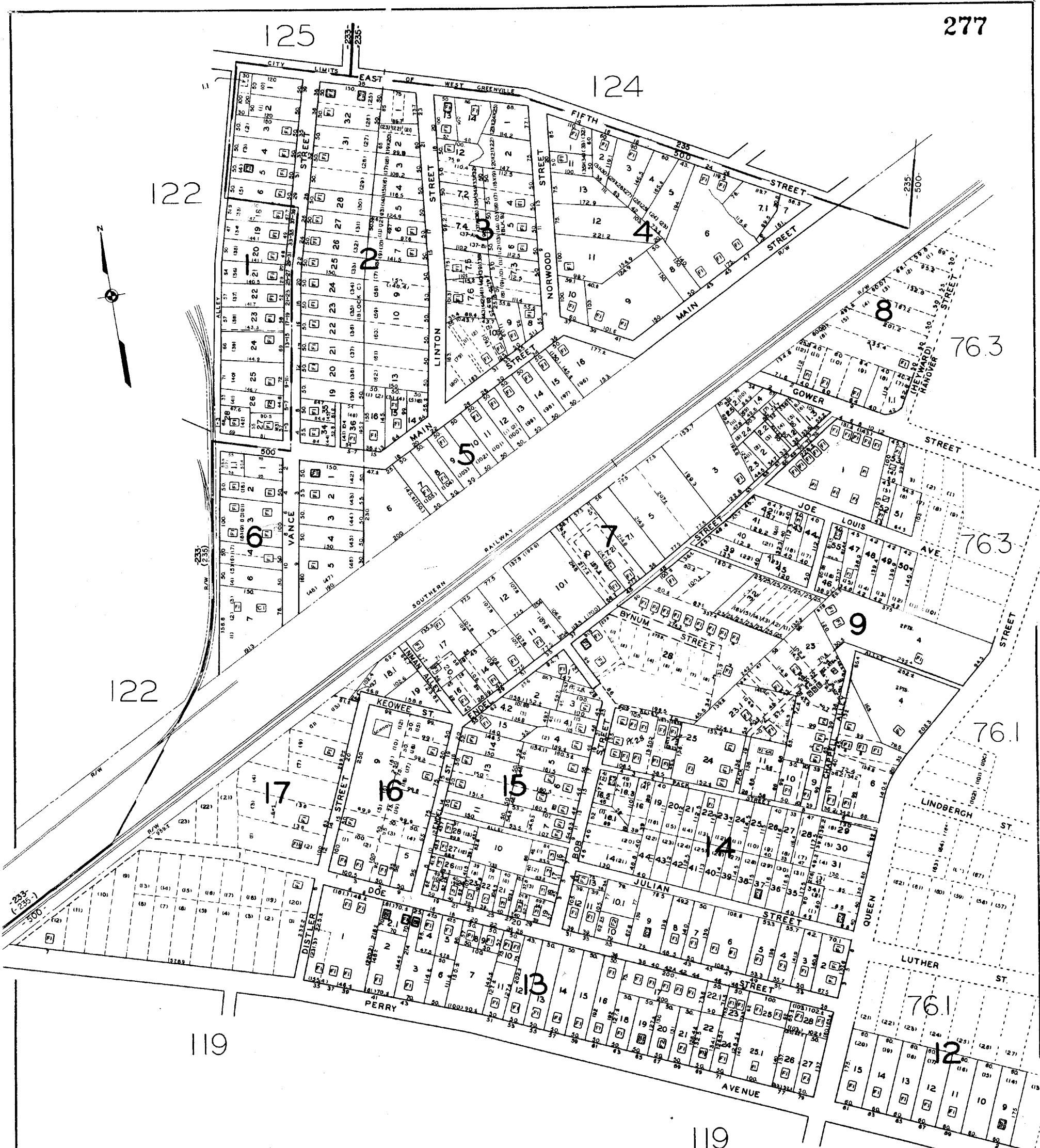
GREENVILLE-COUNTY TAX MAPS		
TAX DISTRICT	MAP NUMBER	REVISIONS
500 235 237	121	1
SCALE 1"=100'		INDEX-14





WSS

GREATER GREENVILLE TAX MAPS GREENVILLE, S. C.		
TAX DISTRICT	MAP NUMBER	REVISION
235	122	
500		
SCALE 1" = 100'		INDEX-14
SOUTHERN MAPPING AND ENGINEERING COMPANY GREENSBORO, N. C.		



GREATER GREENVILLE TAX MAPS GREENVILLE, S. C.		
TAX DISTRICT 235 500	MAP NUMBER 123	REVISIONS
SCALE 1" = 100'		INDEX-14
SOUTHERN MAPS AND ENGINEERING COMPANY GREENVILLE, S. C.		

137

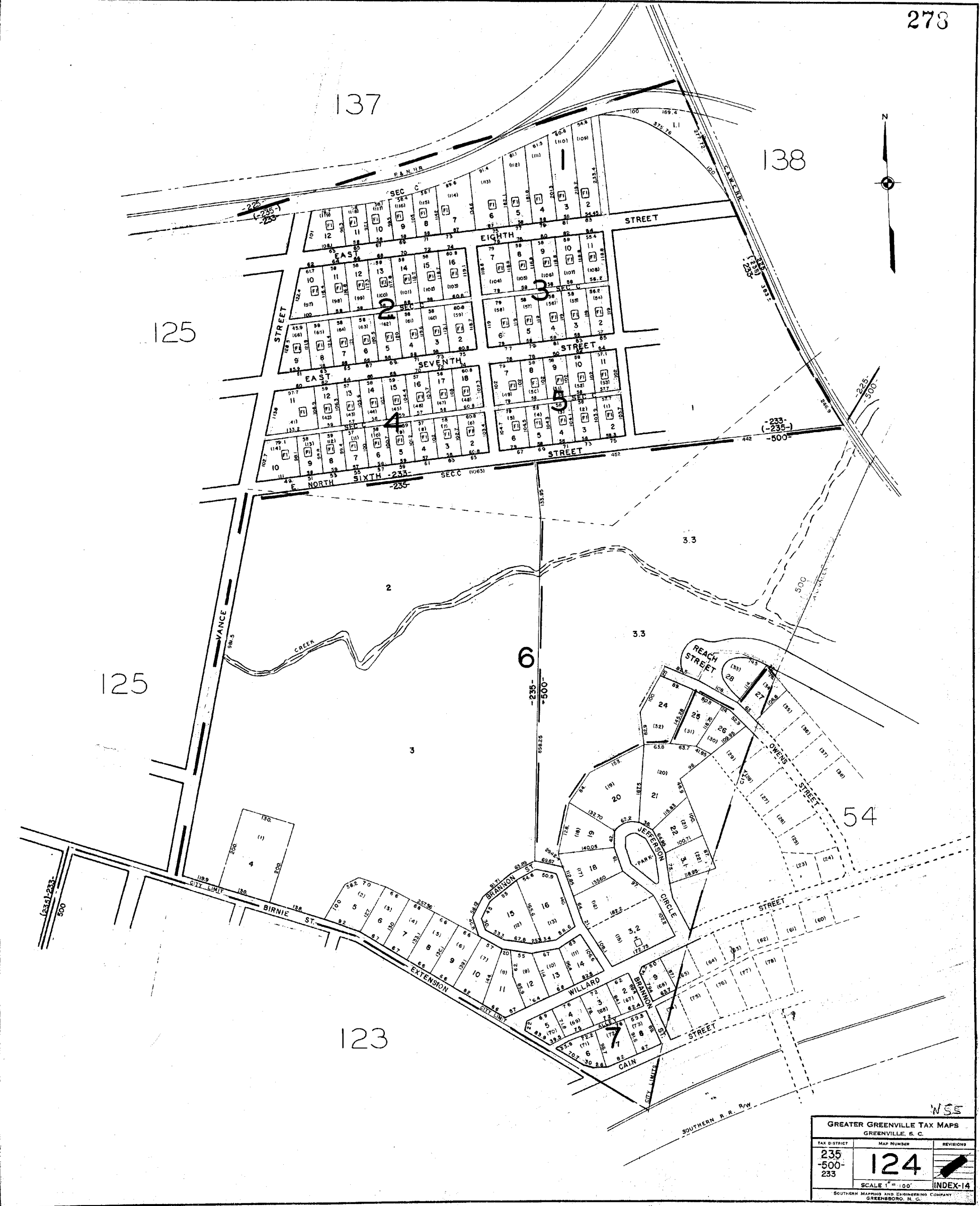
138

125

125

123

54



N55

GREATER GREENVILLE TAX MAPS GREENVILLE, S. C.		
TAX DISTRICT	MAP NUMBER	REVISIONS
235 -500- 233	124	1
SCALE 1" = 100'		INDEX-14
SOUTHERN MAPING AND ENGINEERING COMPANY GREENSBORO, N. C.		

279

137



126

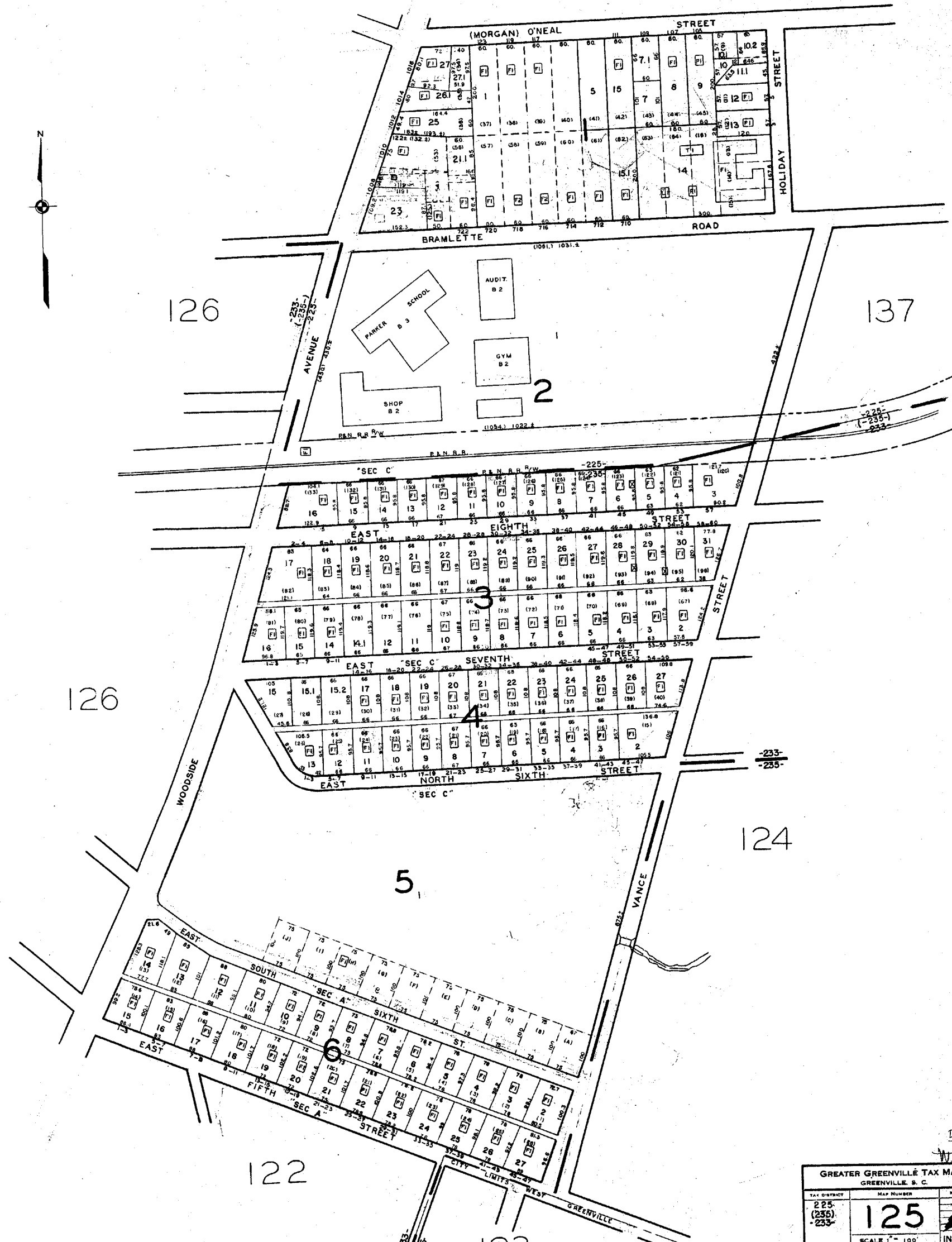
137

126

124

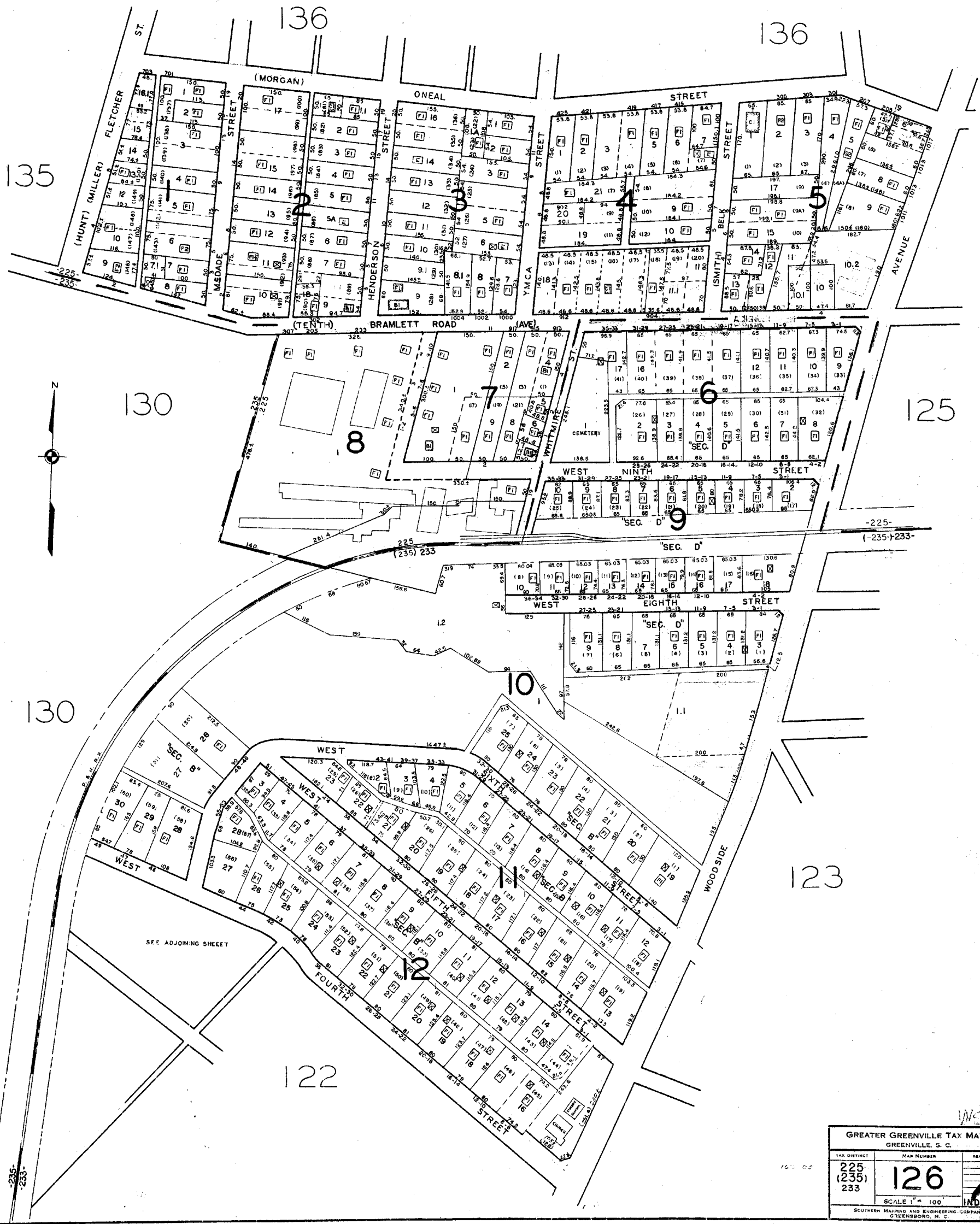
122

123

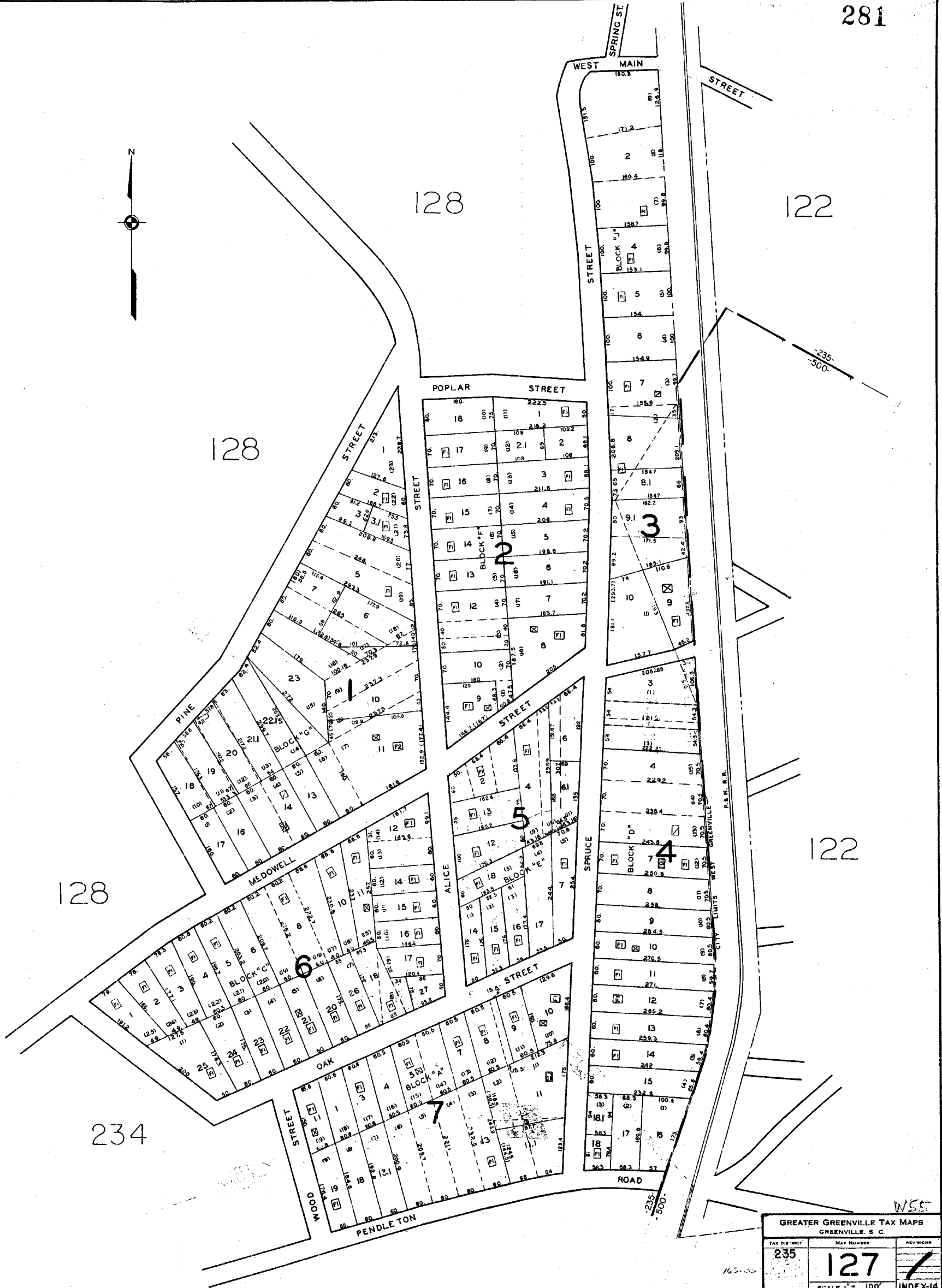


GREATER GREENVILLE TAX MAPS GREENVILLE, S. C.		
TAX DISTRICT	MAP NUMBER	REVISION
225 (235) -233-	125	
SCALE 1" = 100'		INDEX-14
SOUTHERN MAPPING AND ENGINEERING COMPANY GREENSBORO, N. C.		

5
WSS



GREATER GREENVILLE TAX MAPS GREENVILLE, S. C.		
TAX DISTRICT 225 (235) 233	MAP NUMBER 126	REVISIONS
SCALE 1" = 100'		INDEX-14
SOUTHERN MAPING AND ENGINEERING COMPANY GREENSBORO, N. C.		



128

128

122

128

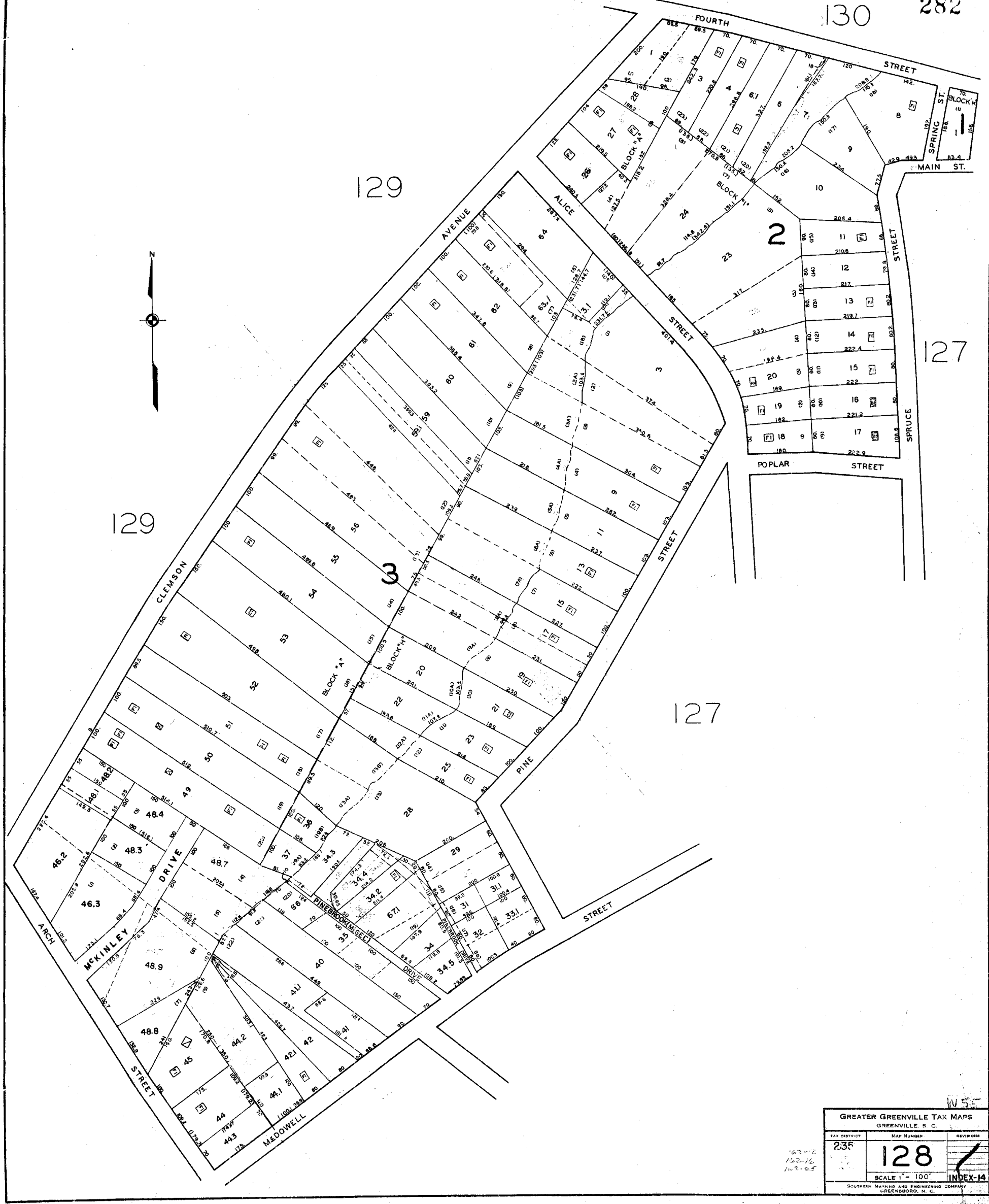
234

122

GREATER GREENVILLE TAX MAPS GREENVILLE, S. C.		
TAX DISTRICT 235	MAP NUMBER 127	REVISIONS /
SCALE 1" = 100'		INDEX-14
SOUTHERN MAPPING AND ENGINEERING COMPANY GREENVILLE, S. C.		

W55

165-500



GREATER GREENVILLE TAX MAPS GREENVILLE, S. C.		
TAX DISTRICT	MAP NUMBER	REVISION
235	128	
SCALE 1" = 100'		INDEX-14
SOUTHERN MATHEMATICAL AND ENGINEERING COMPANY GREENSBORO, N. C.		

162-12
162-16
162-05

W 55

283

131

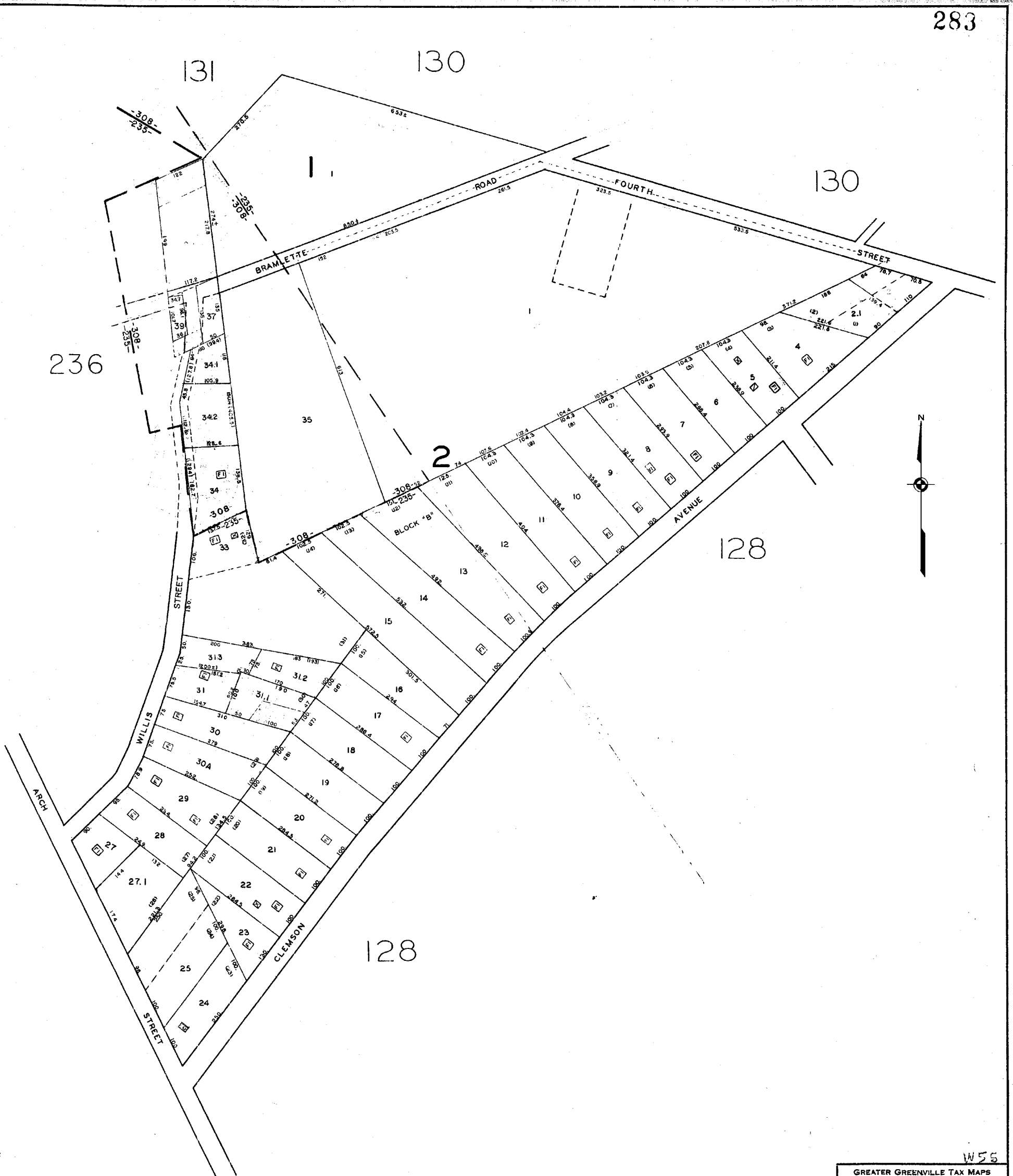
130

130

236

128

128



W55

GREATER GREENVILLE TAX MAPS GREENVILLE, S. C.		
TAX DISTRICT	MAP NUMBER	REVISIONS
235	129	
308		
SCALE 1" = 100'		INDEX-14
SOUTHERN MAPING AND ENGINEERING COMPANY GREENSBORO, N. C.		

162-08
167-12
162-20
162-05



163-05

5
W55

GREATER GREENVILLE TAX MAPS GREENVILLE, S. C.		
TAX DISTRICT	MAP NUMBER	REVISIONS
235	130	
SCALE 1" = 100'		INDEX-14
GOUT-LEAH MAPPING AND ENGINEERING COMPANY GREENSBORO, N. C.		

285

133

134

132

134

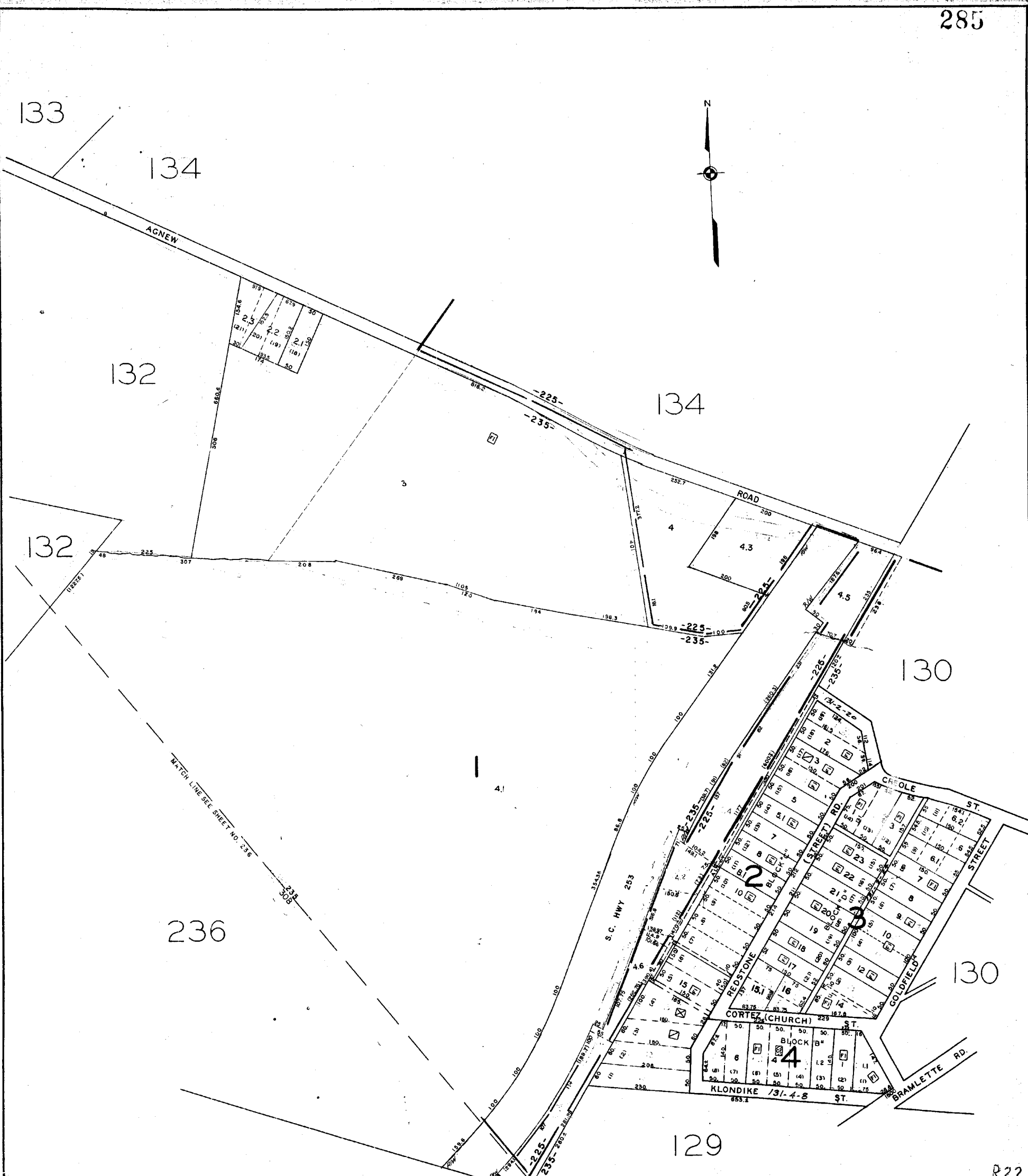
132

130

236

130

129



GREATER GREENVILLE TAX MAPS GREENVILLE S. C.		
TAX DISTRICT 235 226	MAP NUMBER 131	REVISIONS INDEX-12
SCALE 1" = 100'		INDEX-12
SOUTHERN MAP & ENGINEERING COMPANY GREENSBORO, N. C.		

162-08
163-05

R22

133

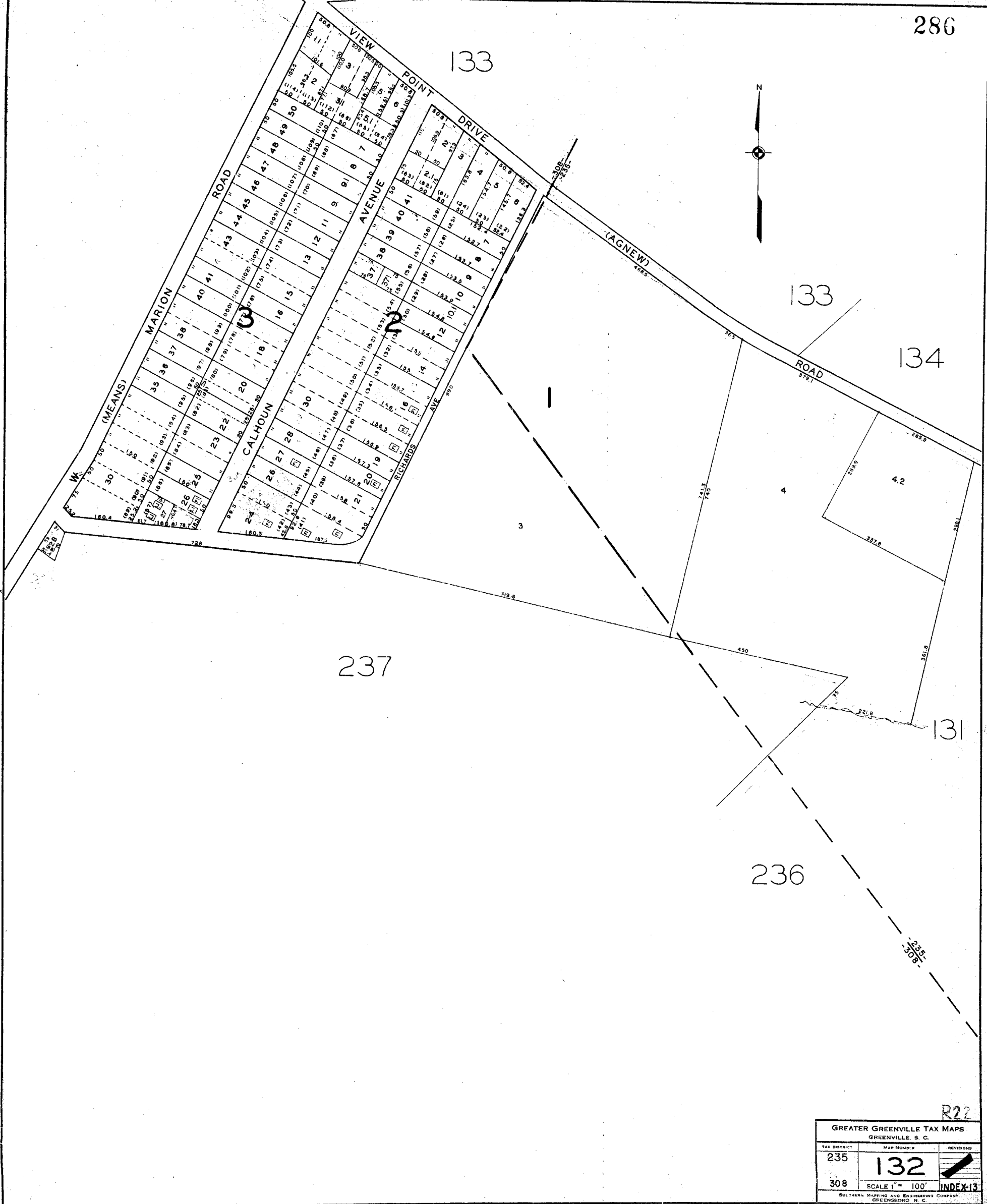
133

134

131

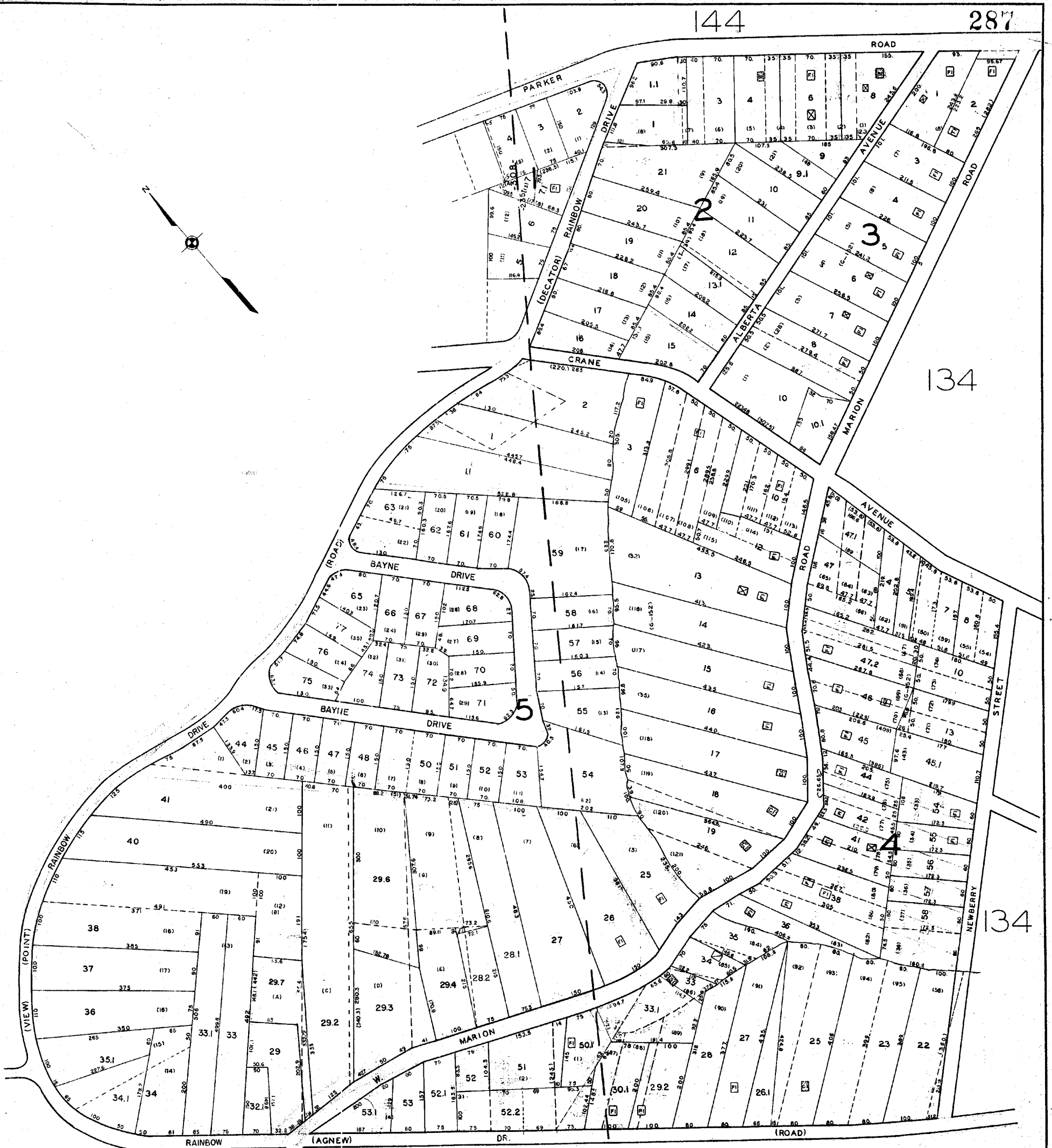
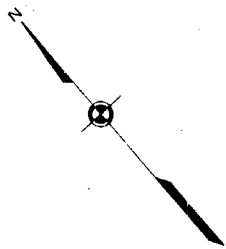
236

237



R22

GREATER GREENVILLE TAX MAPS GREENVILLE, S. C.		
TAX DISTRICT	MAP NUMBER	REVISIONS
235	132	
308	SCALE 1" = 100'	INDEX-13
SOUTHERN MAPPING AND ENGINEERING COMPANY GREENSBORO, N. C.		



132

132

R22

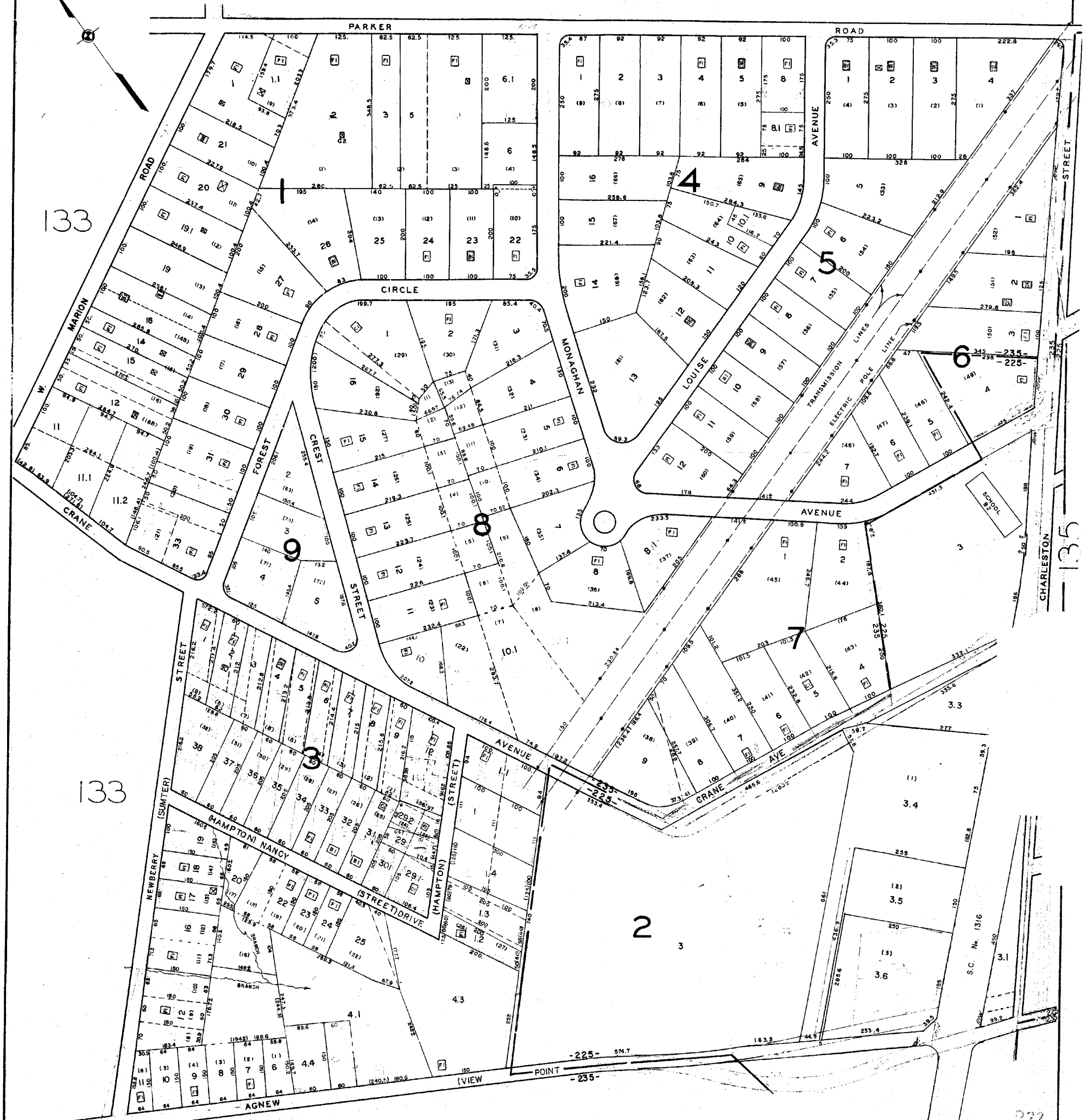
GREATER GREENVILLE TAX MAPS GREENVILLE S. C.		
TAX DISTRICT 235	MAP NUMBER 133	REVISIONS
308		
SCALE 1" = 100'		INDEX-13
SOUTHERN MAPS & ENGINEERING COMPANY GREENSBORO, N. C.		

133

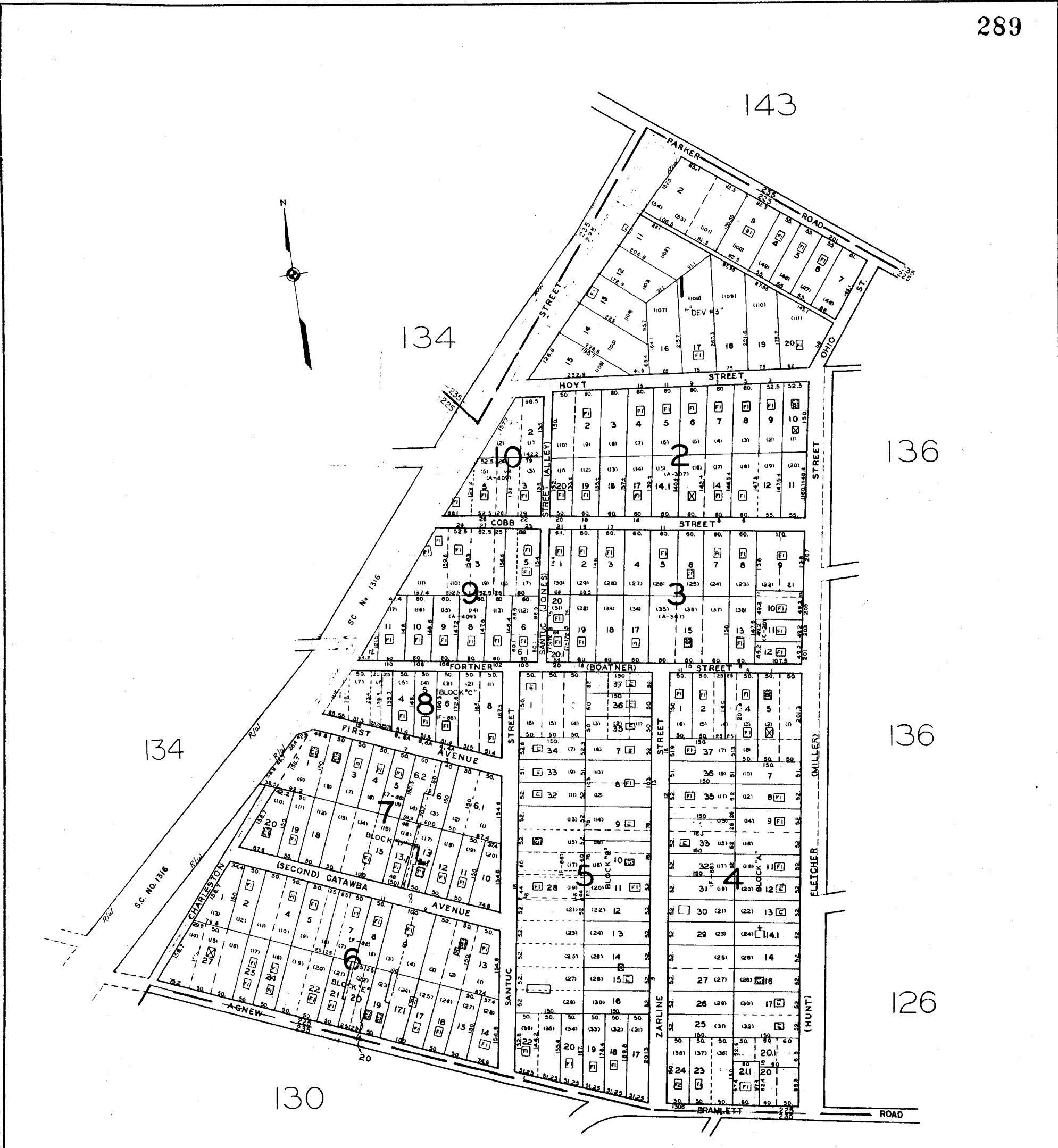
133

131

135



GREATER GREENVILLE TAX MAPS		
GREENVILLE, S. C.		
TAX DISTRICT	MAP NUMBER	REVISION
235	134	
225		
SCALE 1" = 100'		INDEX-13
SOUTHERN MAPS AND ENGINEERING COMPANY GREENSBORO, N. C.		



R22

GREATER GREENVILLE TAX MAPS GREENVILLE, S. C.		
TAX DISTRICT 225	MAP NUMBER 135	REVISIONS
SCALE 1" = 100'		INDEX-14
SOUTHERN MAPPING AND ENGINEERING COMPANY GREENSBORO, N. C.		



R22

GREATER GREENVILLE TAX MAPS GREENVILLE, S. C.		
TAX DISTRICT (235) 225 236	MAP NUMBER 136	REVISIONS INDEX-13
SCALE 1" = 100'		
SOUTHERN MAPPING AND ENGINEERING COMPANY GREENSBORO, N. C.		

163-05

291
141

136

141

3

4

140

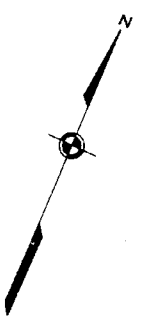
125

10

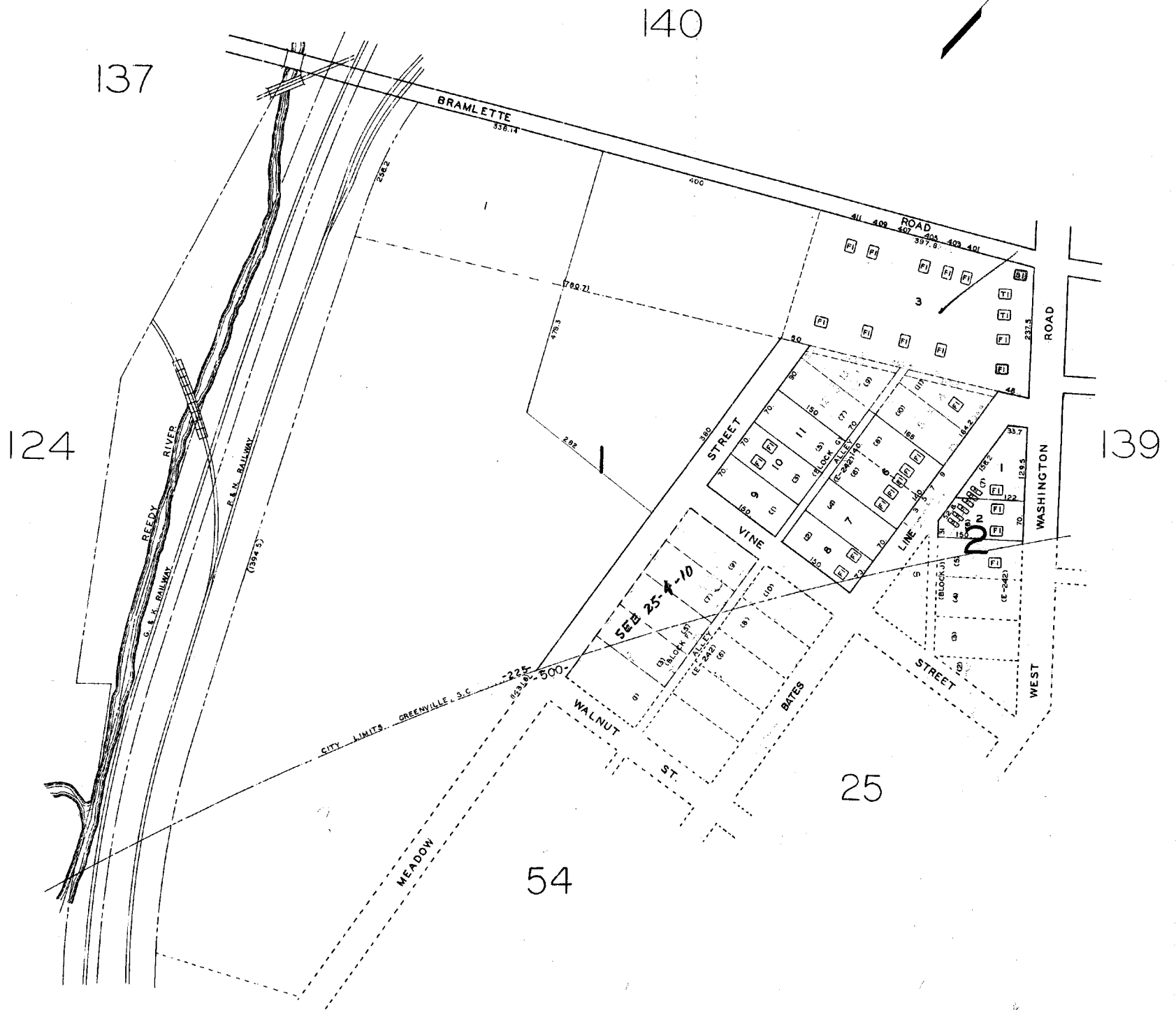
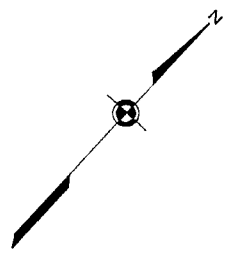
11

138

124



GREATER GREENVILLE TAX MAPS GREENVILLE, S. C.		
TAX DISTRICT	MAP NUMBER	REVISIONS
235	137	
225		
236		
SCALE 1" = 100'		INDEX-13
SOUTHERN MAPS AND ENGINEERING COMPANY GREENVILLE, S. C.		



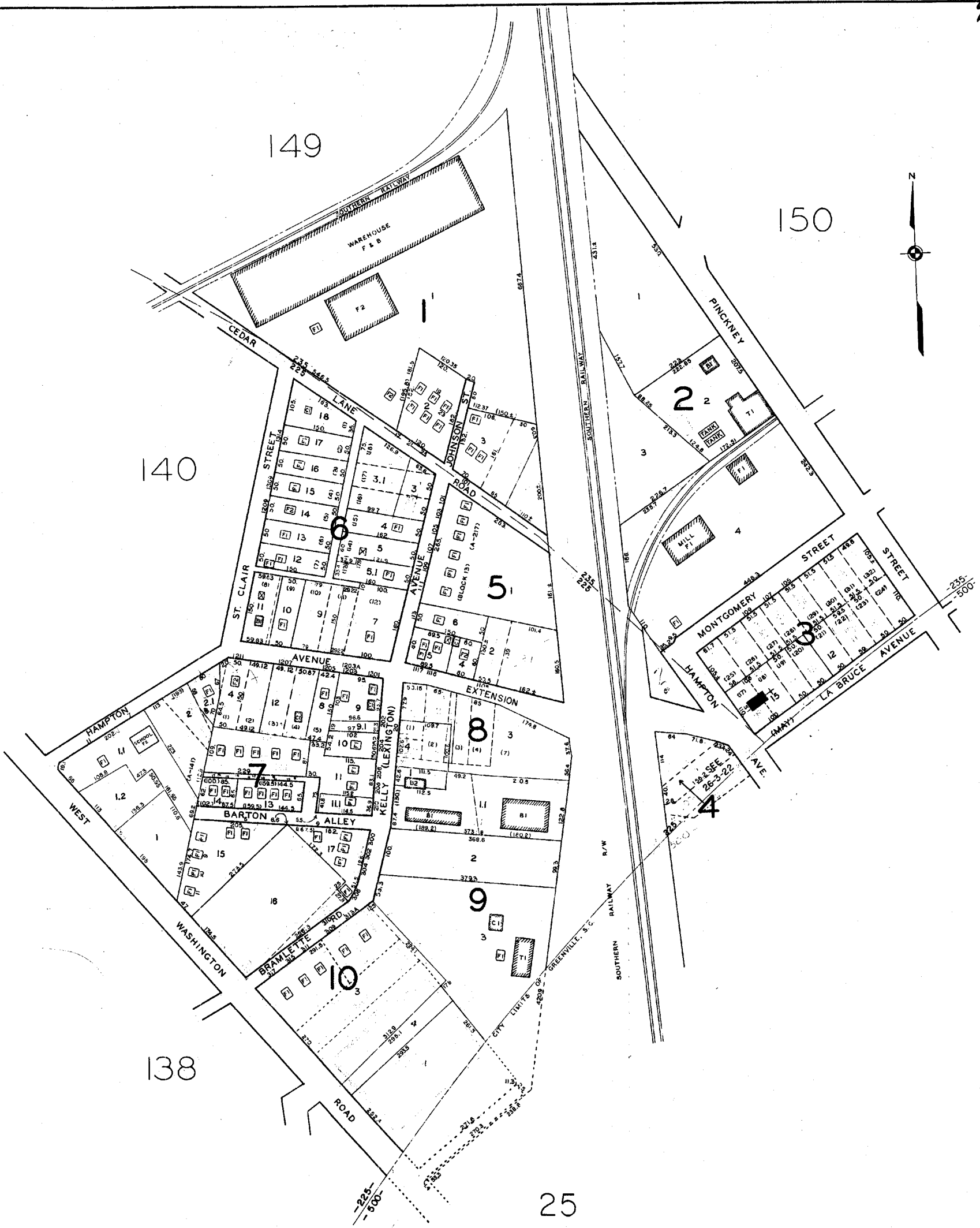
W55

GREATER GREENVILLE TAX MAPS		
GREENVILLE, S. C.		
TAX DISTRICT	MAP NUMBER	REVISION
225	138	
SCALE 1" = 100'		INDEX-12
SOUTHERN MAPPING AND ENGINEERING COMPANY GREENSBORO, N. C.		

149

150

140



138

25

W55

GREATER GREENVILLE TAX MAPS GREENVILLE, S. C.		
Tax District 225 235	Map Number 139	Revisions
Scale 1" = 100'		INDEX-12
SOUTHERN MAPS AND ENGINEERING COMPANY GREENSBORO, N. C.		

149

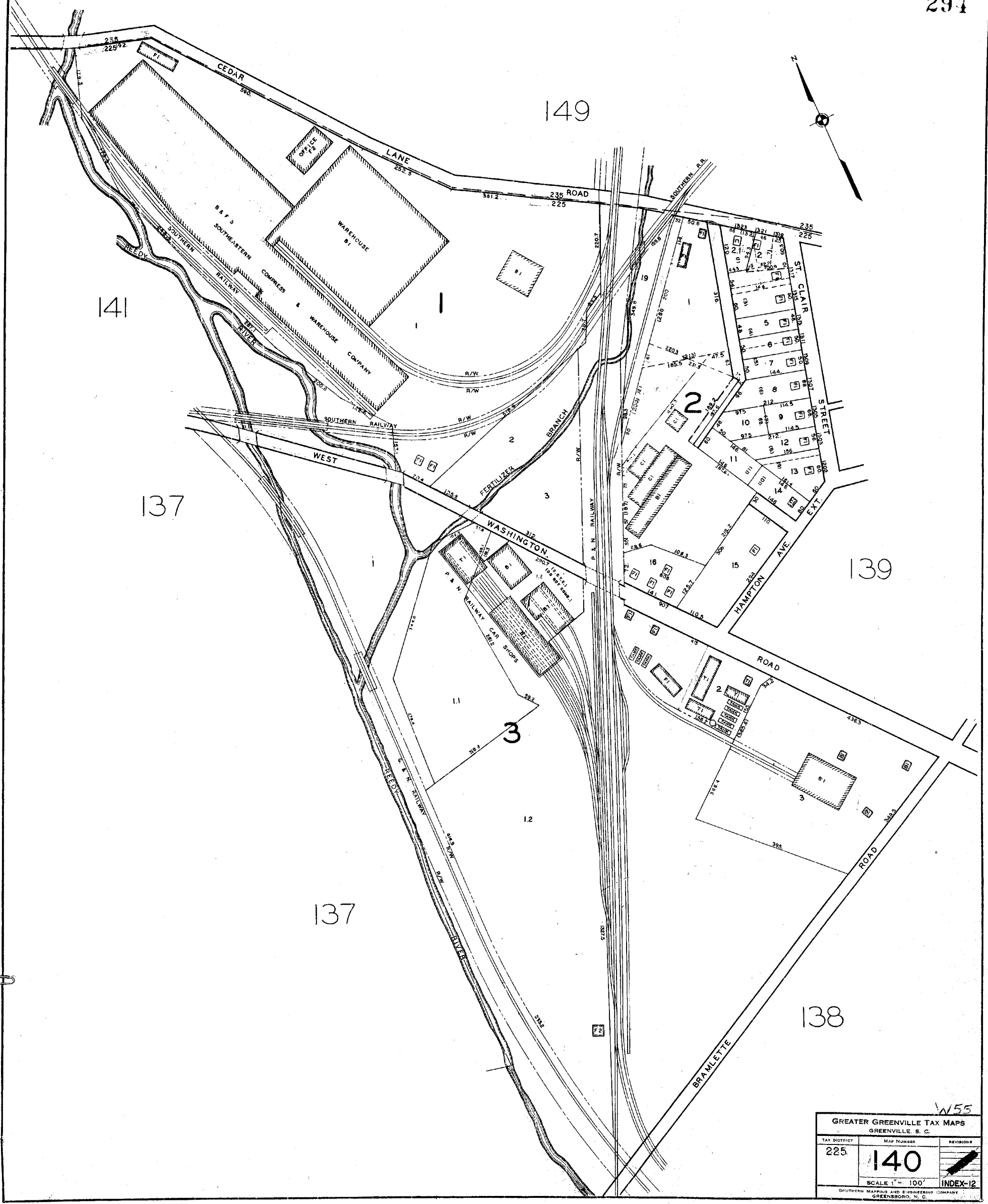
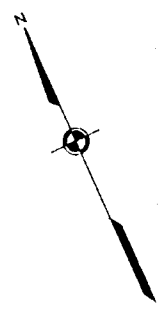
141

137

139

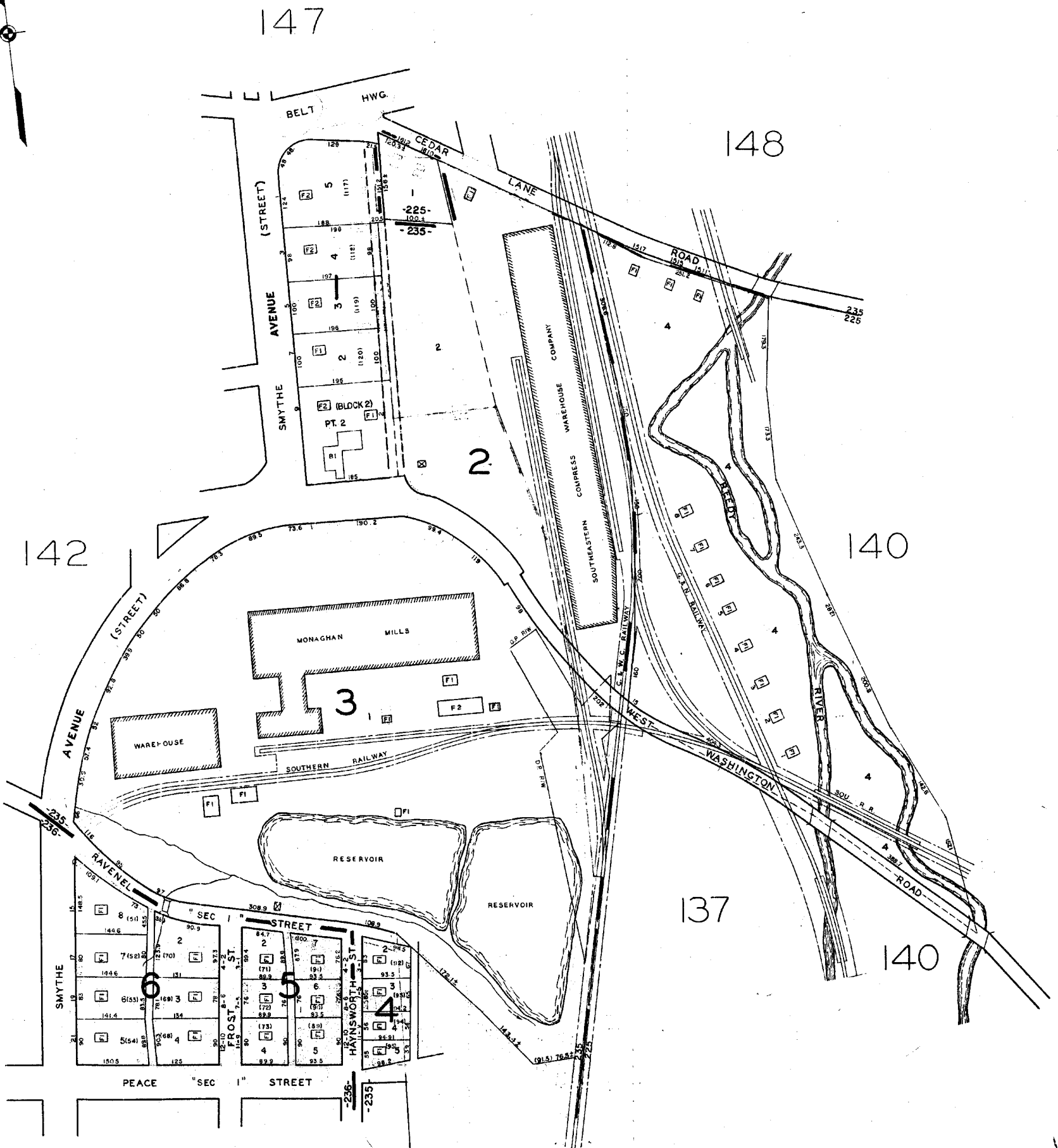
137

138

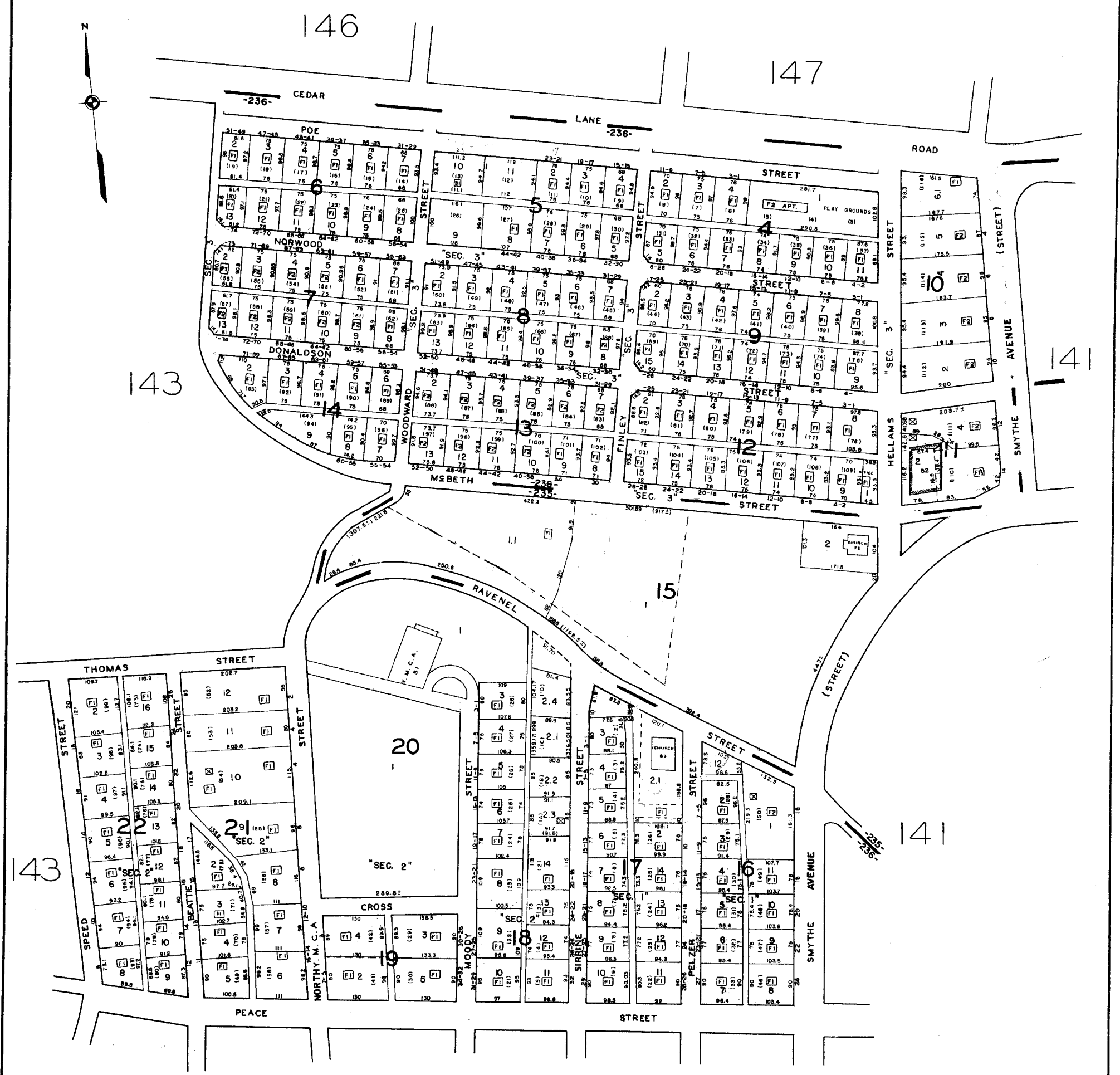


W55

GREATER GREENVILLE TAX MAPS GREENVILLE S. C.		
TAX DISTRICT	MAP NUMBER	REVISION
225	140	1
SCALE 1" = 100'		INDEX-12
SOUTHERN MAPING AND ENGINEERING COMPANY GREENSBORO, N. C.		



GREATER GREENVILLE TAX MAPS GREENVILLE, S. C.		
TAX DISTRICT	MAP NUMBER	REVISIONS
225	141	156-19
235		156-19
236		156-19
SCALE 1" = 100'		INDEX-12
SOUTHERN MAPPING AND ENGINEERING COMPANY GREENSBORO, N. C.		



W55

GREATER GREENVILLE TAX MAPS GREENVILLE, S. C.		
TAX DISTRICT 235 236	MAP NUMBER 142	REVISIONS INDEX-13
SCALE 1" = 100'		
SOUTHERN MAPPING AND ENGINEERING COMPANY GREENSBORO, N. C.		

297

144

145

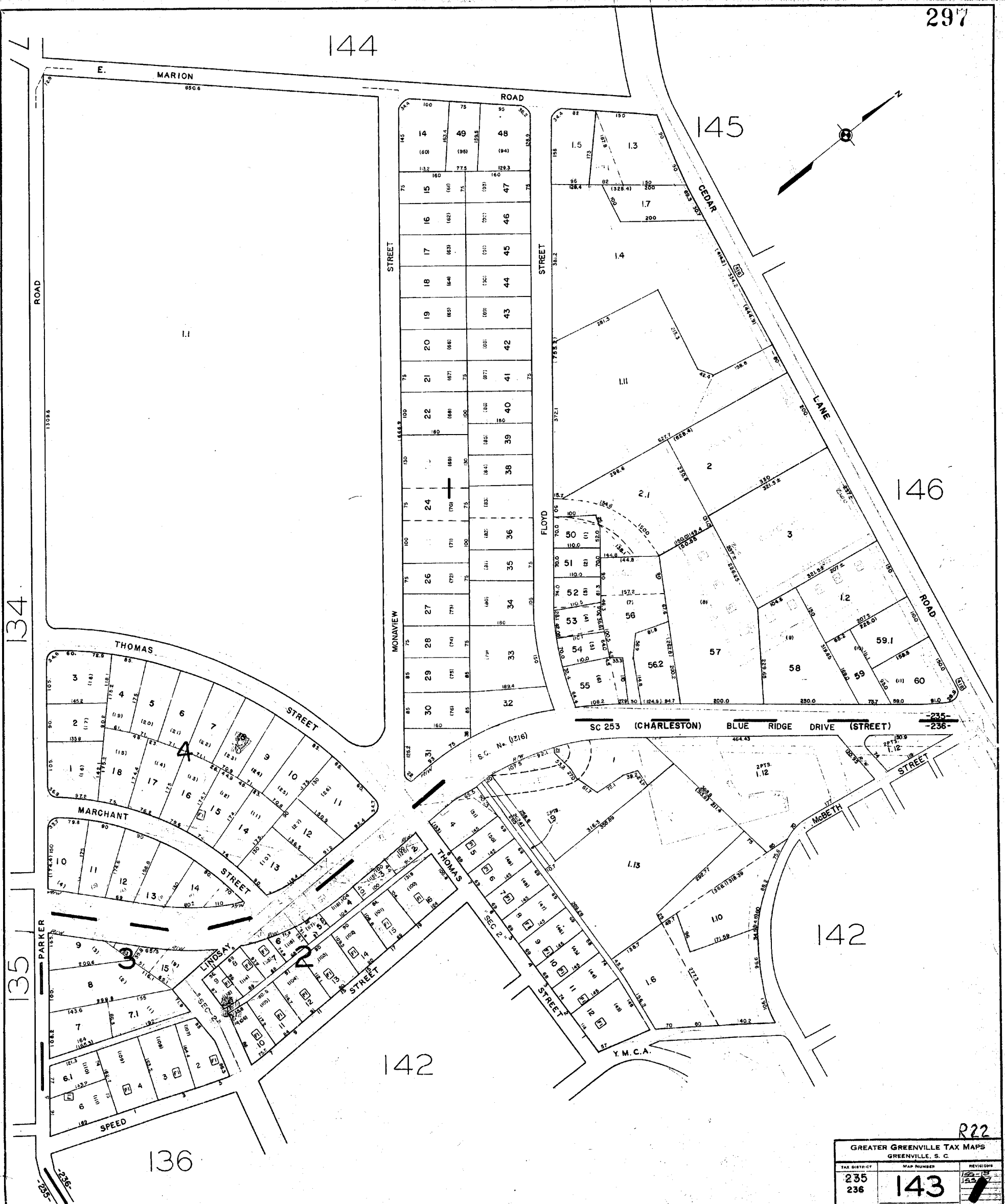
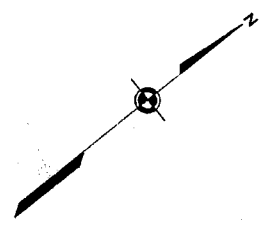
146

142

136

134

135



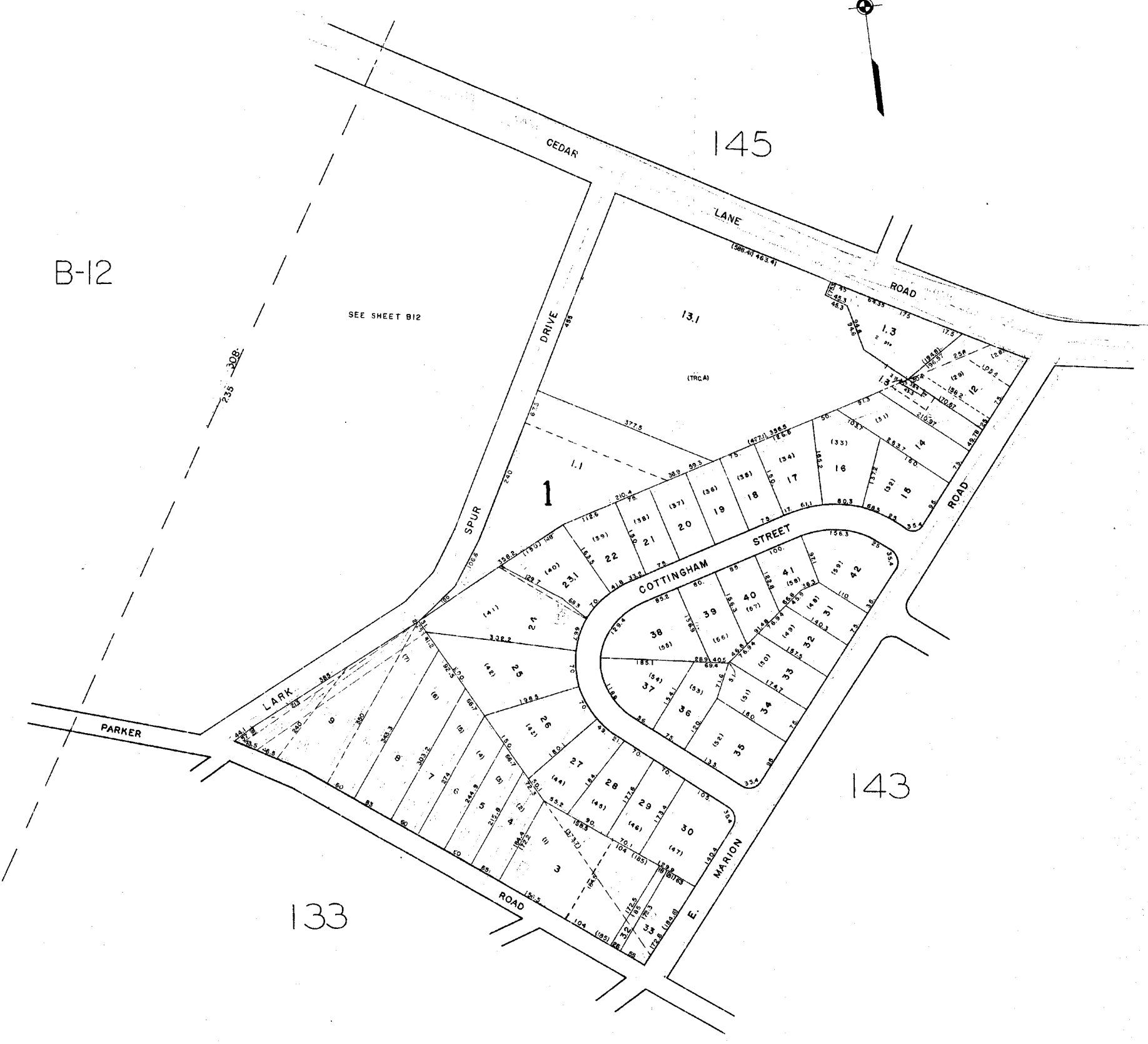
R22

GREATER GREENVILLE TAX MAPS GREENVILLE, S. C.		
TAX DISTRICT 235 236	MAP NUMBER 143	REVISIONS 12-13 12-14
SCALE 1" = 100'		INDEX-12
SOUTHERN MAPPING AND ENGINEERING COMPANY GREENSBORO, N. C.		



B-12

SEE SHEET B12



R22

GREATER GREENVILLE TAX MAPS GREENVILLE, S. C.		
TAX DISTRICT	MAP NUMBER	REVISIONS
235	144	
SCALE 1" = 100'		INDEX-13
SOUTHERN MAPING AND ENGINEERING COMPANY GREENSBORO, N. C.		

160

157

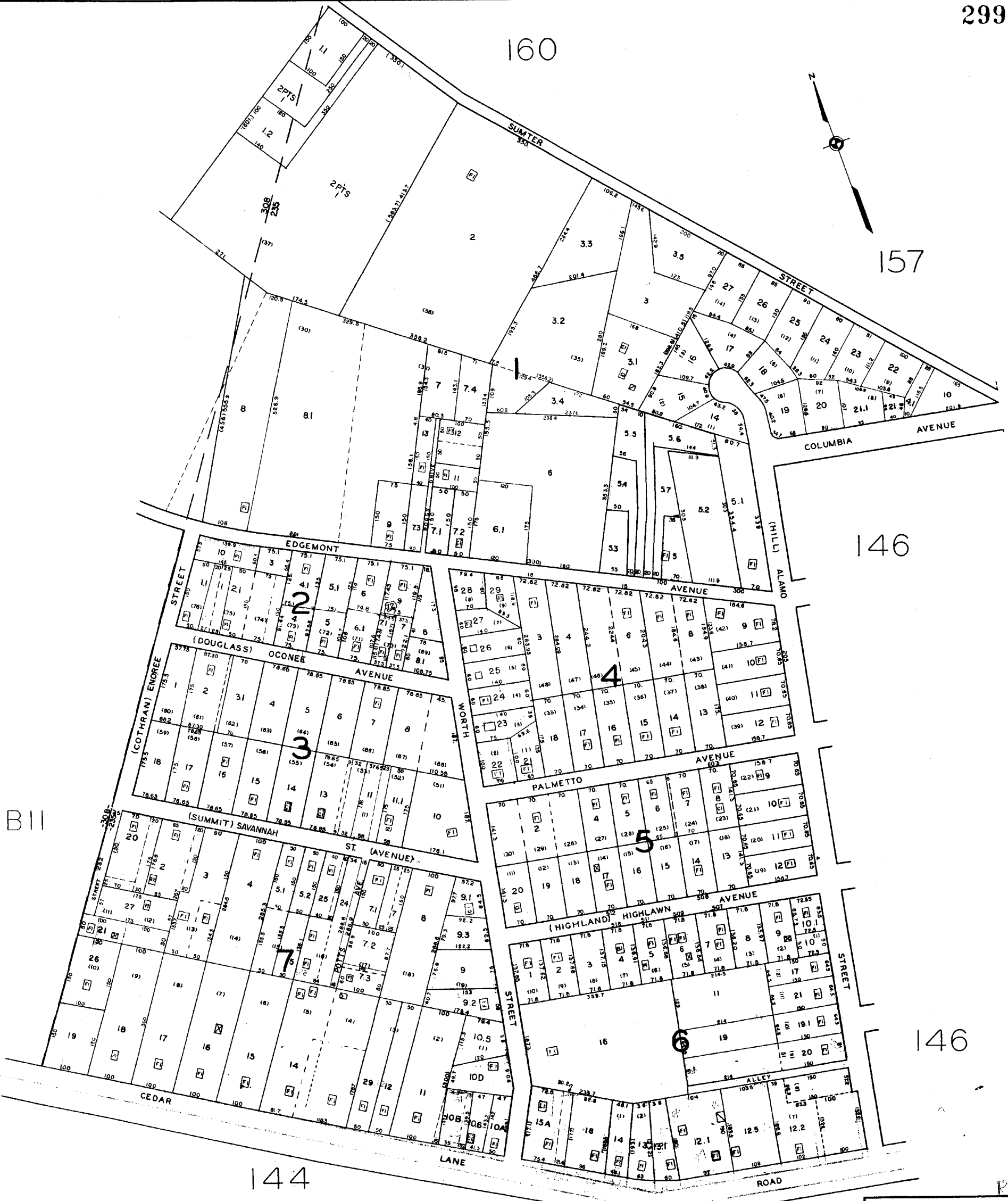
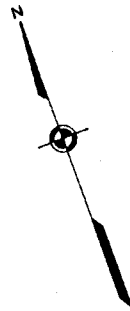
146

146

144

143

B11



GREATER GREENVILLE TAX MAPS GREENVILLE S. C.		
TAX DISTRICT	MAP NUMBER	REVISIONS
235	145	
SCALE 1" = 100'		INDEX-13
SOUTHERN MAPS AND ENGINEERING COMPANY GREENSBORO, N. C.		



157

157

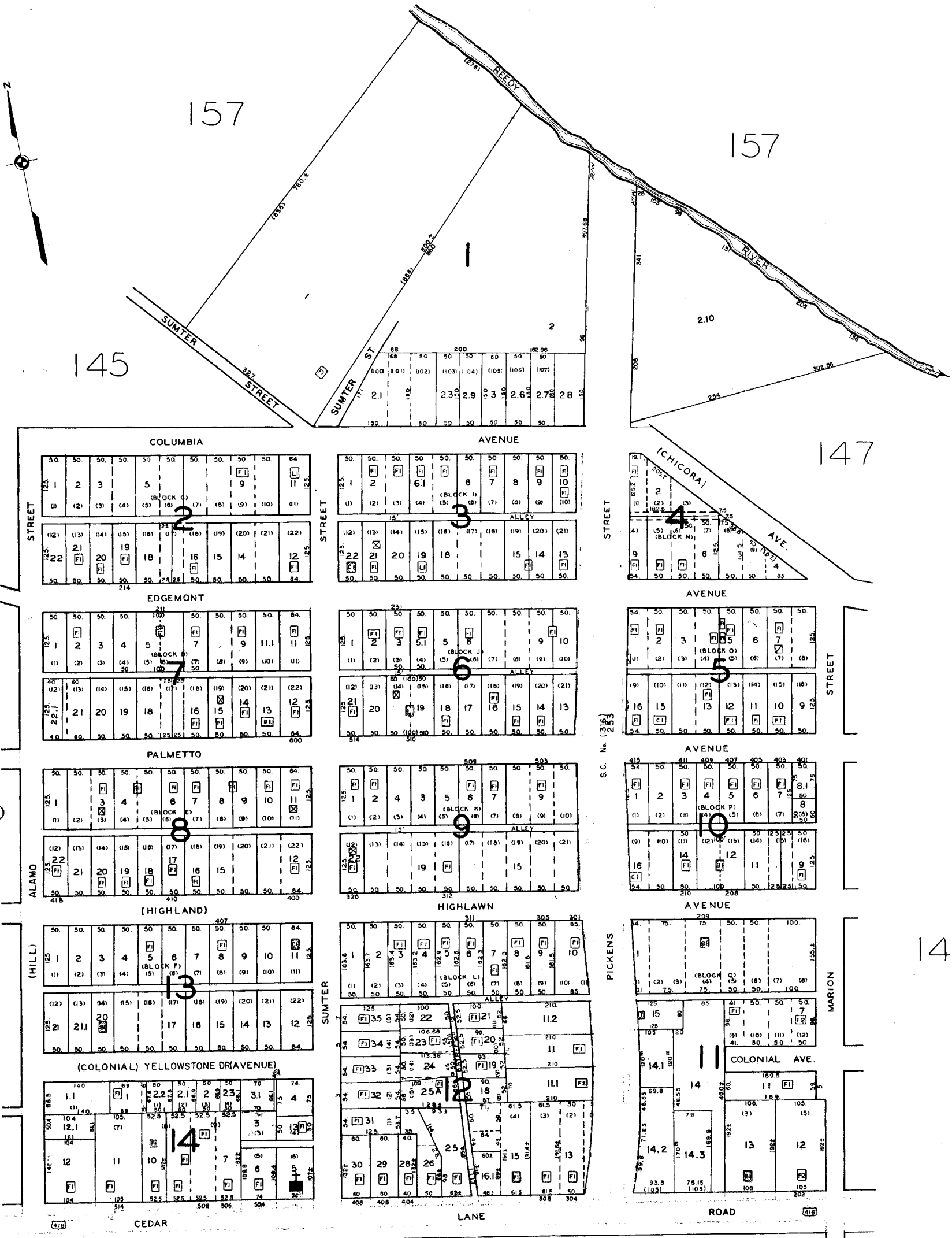
145

147

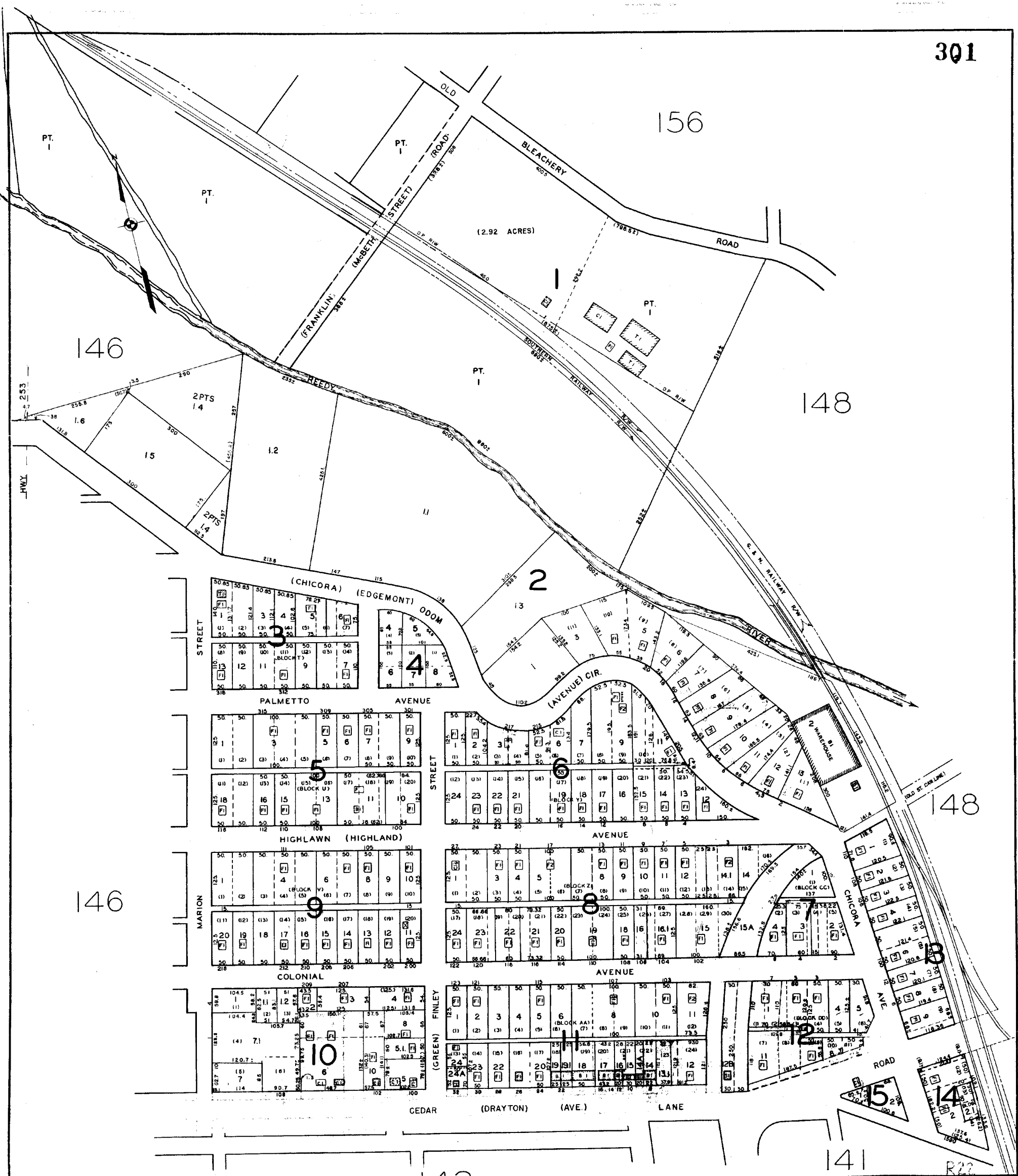
145

147

143



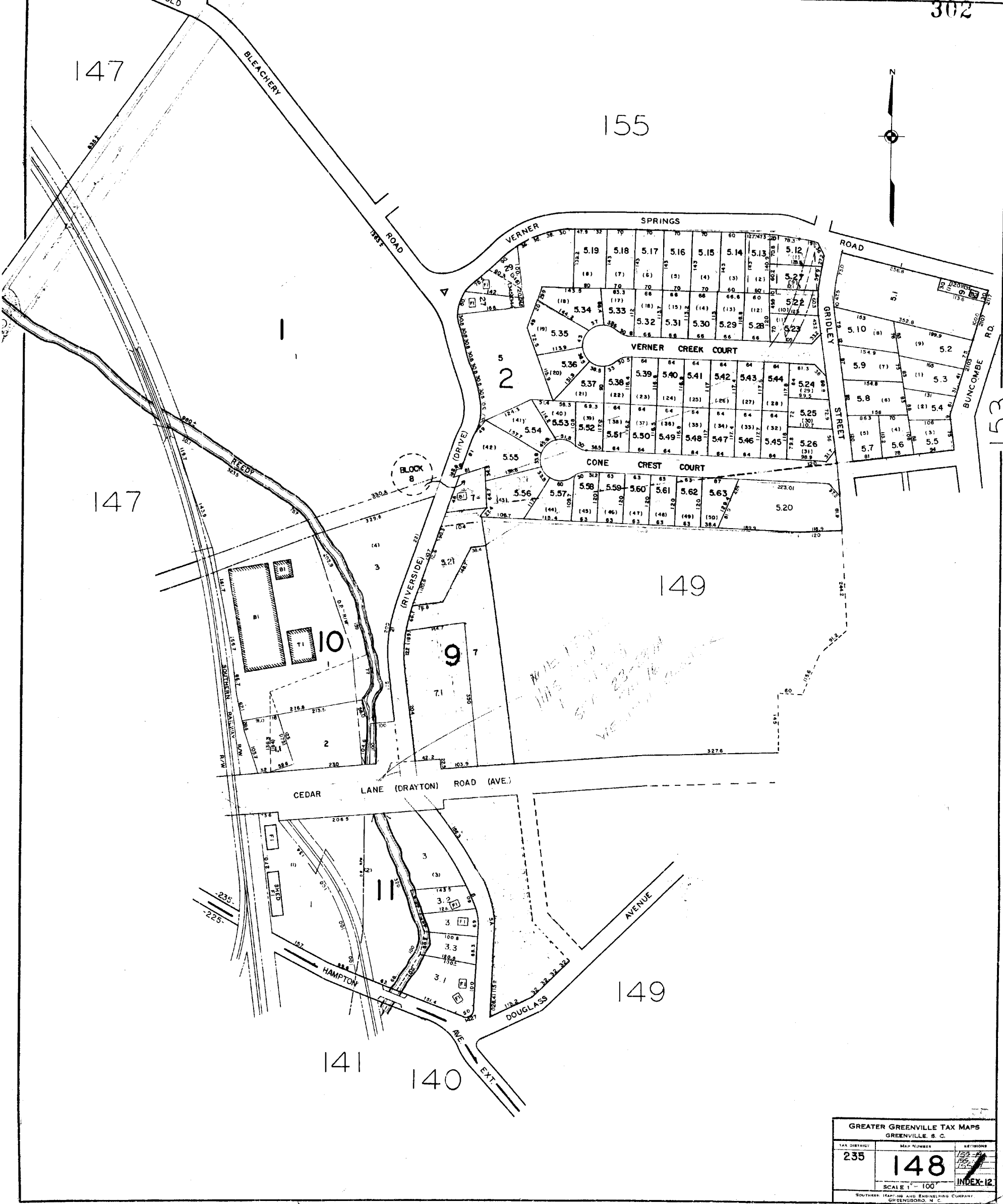
GREATER GREENVILLE TAX MAPS GREENVILLE, S. C.		
TAX DISTRICT	MAP NUMBER	REVISION
235	146	157-13
SCALE 1" = 100'		INDEX-13
SOUTHERN MAPING AND ENGINEERING COMPANY GREENSBORO, N. C.		



GREATER GREENVILLE TAX MAPS GREENVILLE S. C.		
TAX DISTRICT	MAP NUMBER	REVISIONS
235	147	
SCALE 1" = 100'		INDEX-13
SOUTHERN MATHEMATICAL AND ENGINEERING COMPANY GREENSBORO, N. C.		

147

155

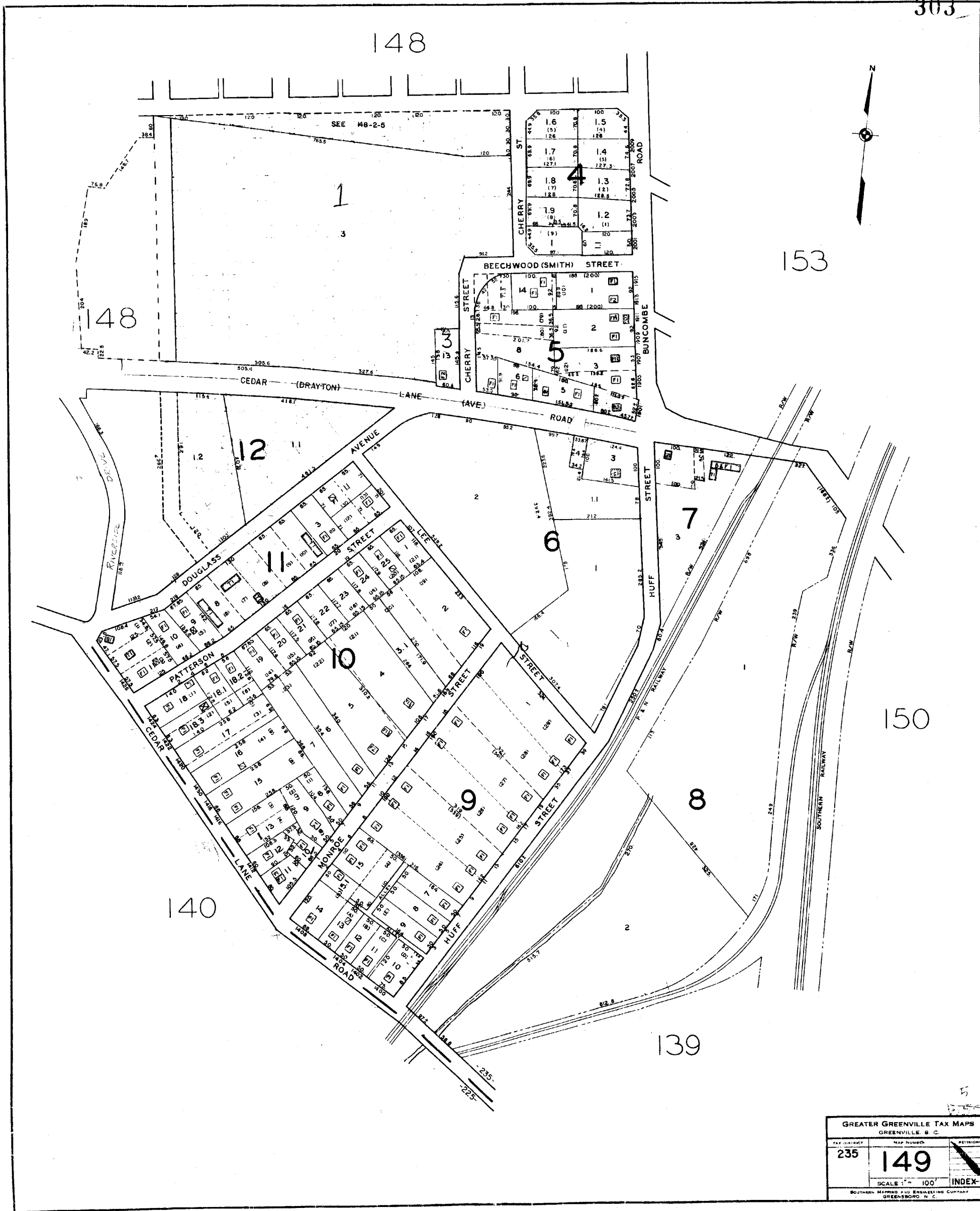


GREATER GREENVILLE TAX MAPS GREENVILLE, S. C.		
TAX DISTRICT	Map Number	SECTION
235	148	148-14 148-15 148-17
SCALE 1" = 100'		INDEX-12
SOUTHERN PLANNING AND ENGINEERING COMPANY GREENSBORO, N. C.		

148

153

148



150

140

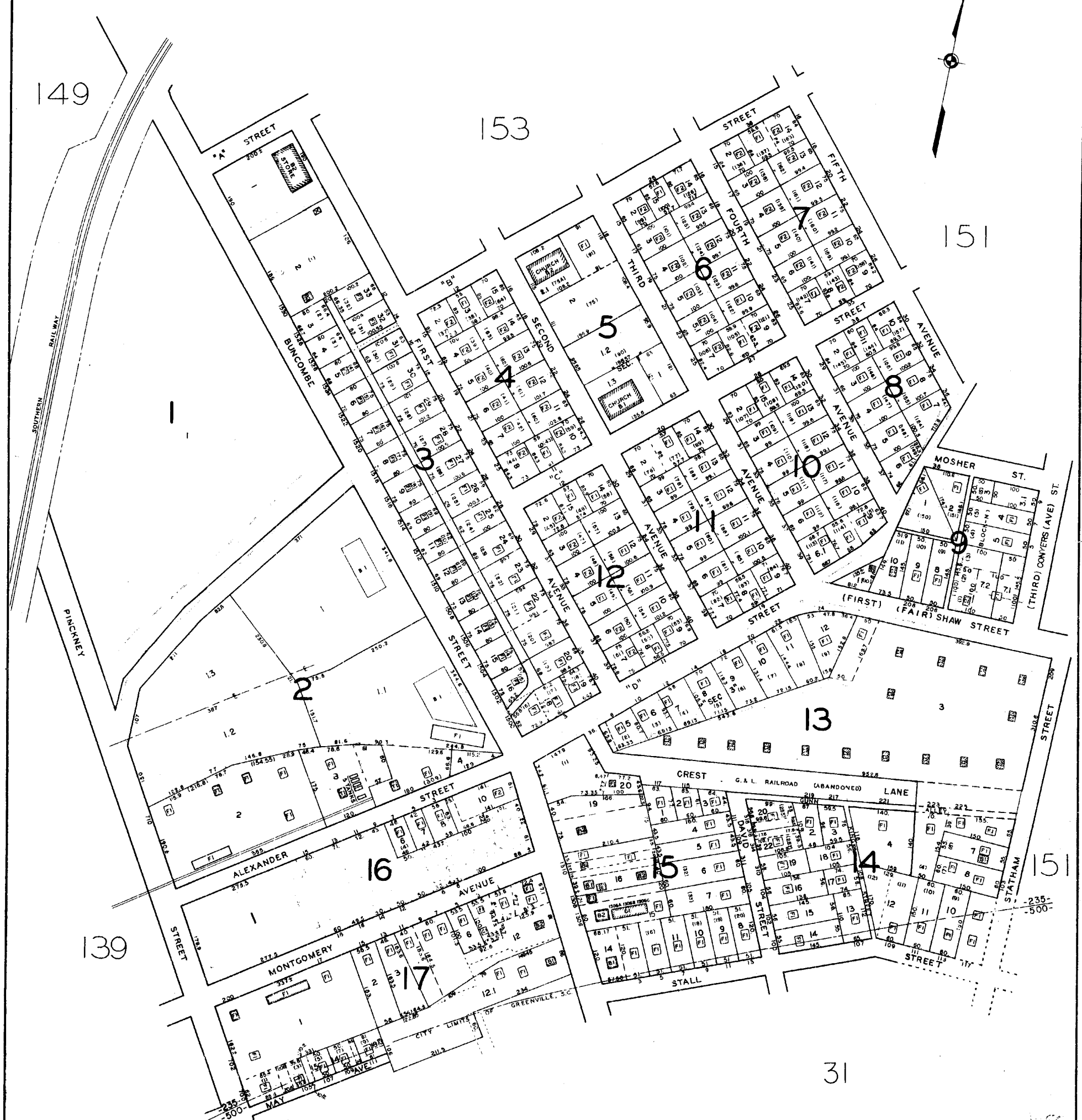
139

GREATER GREENVILLE TAX MAPS		GREENVILLE, S. C.	
TAX DISTRICT	MAP NUMBER	REVISIONS	
235	149	INDEX-12	
SCALE 1" = 100'		SOUTHERN MAPPING AND ENGINEERING COMPANY GREENSBORO, N. C.	

149

153

151



139

16

13

29

31

151

GREATER GREENVILLE TAX MAPS GREENVILLE, S. C.		
TAX DISTRICT	MAP NUMBER	REV. / BLOCK
235	150	LES
SCALE 1" = 100'		INDEX-12
SOUTHERN MAPPING AND ENGINEERING COMPANY GREENSBORO, N. C.		

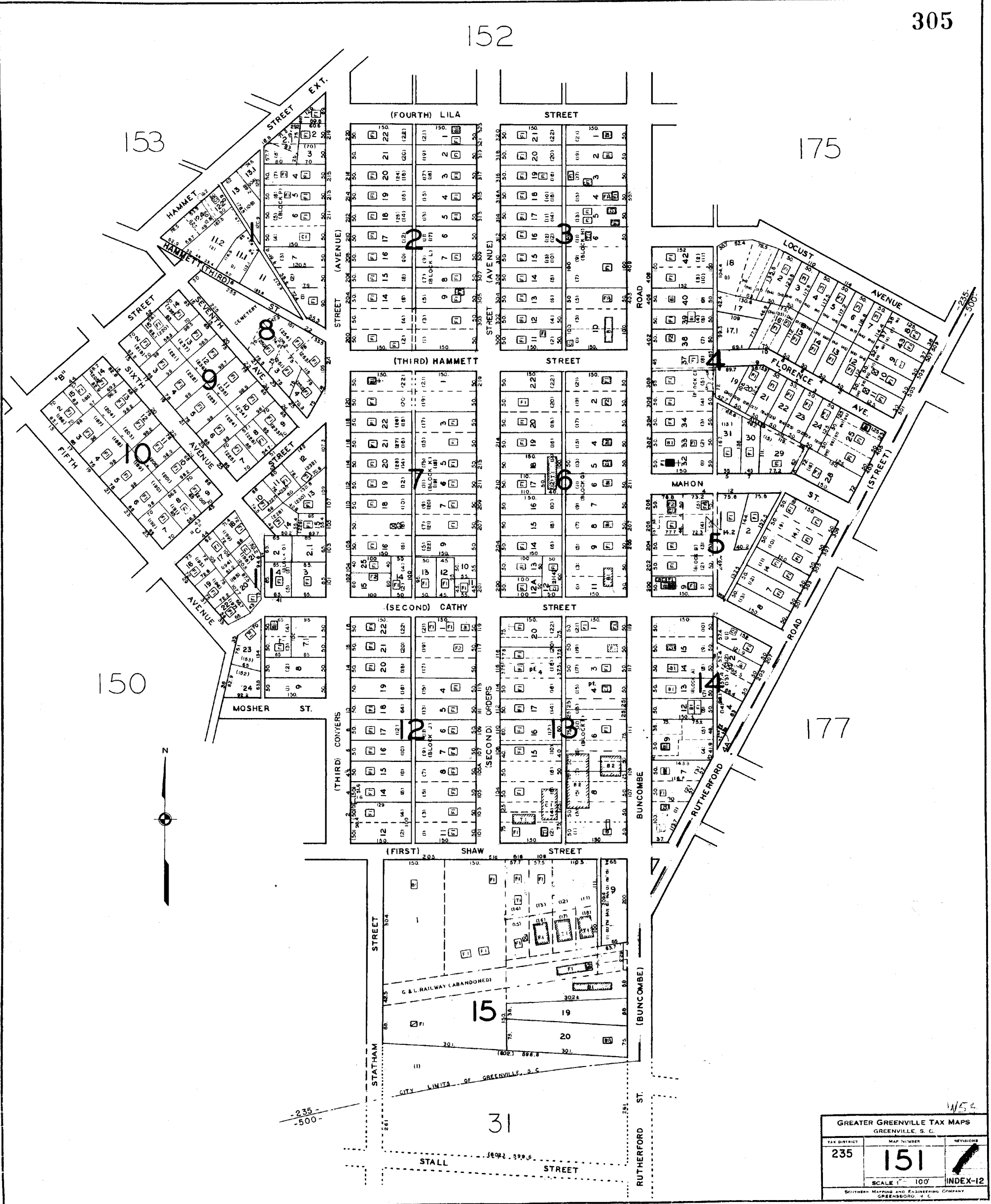
152

153

175

150

177



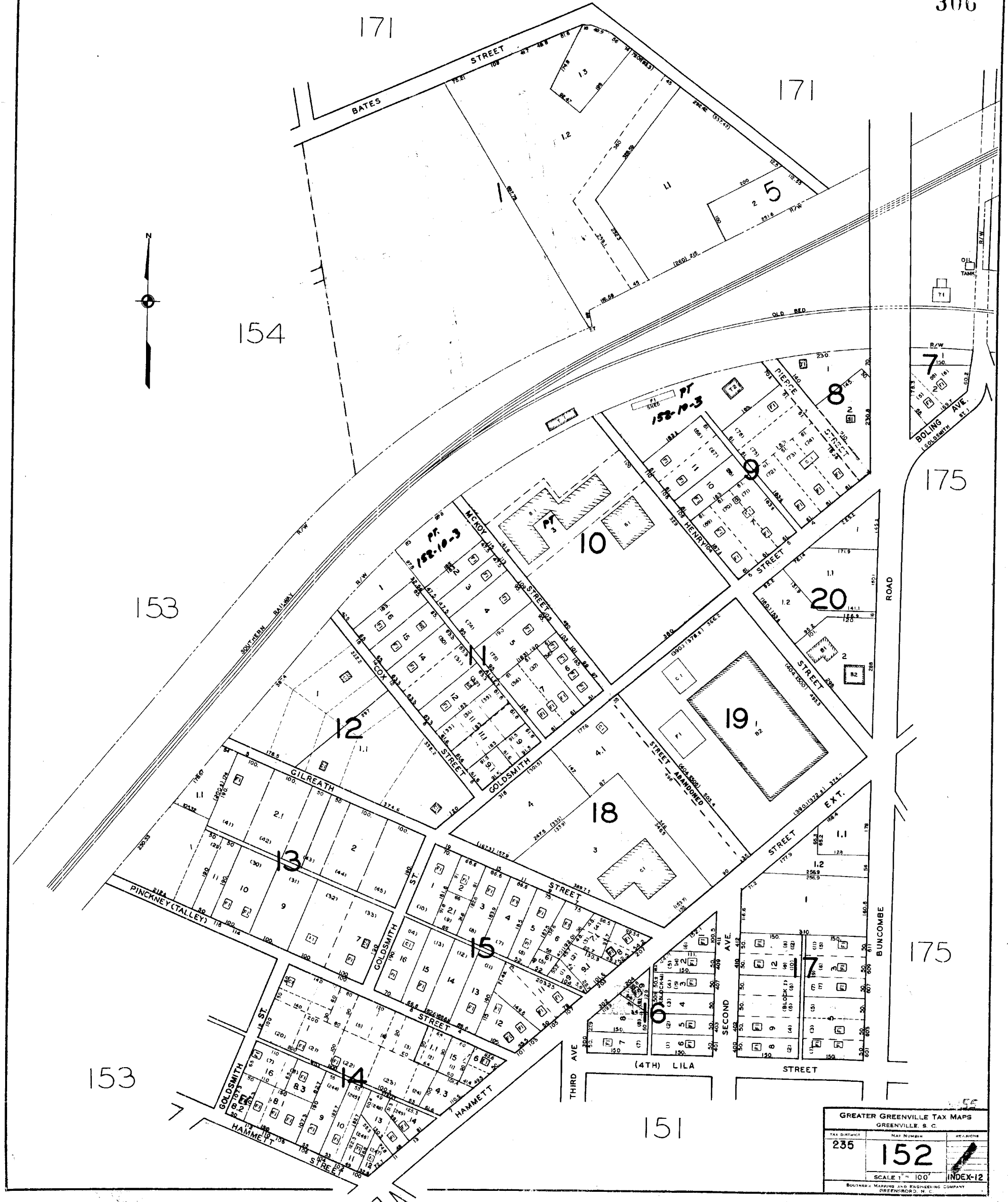
GREATER GREENVILLE TAX MAPS GREENVILLE, S. C.		
TAX DISTRICT	MAP NUMBER	REVISIONS
235	151	1
SCALE 1" = 100'		INDEX-12
SOUTHERN MAPPING AND ENGINEERING COMPANY GREENSBORO, N. C.		



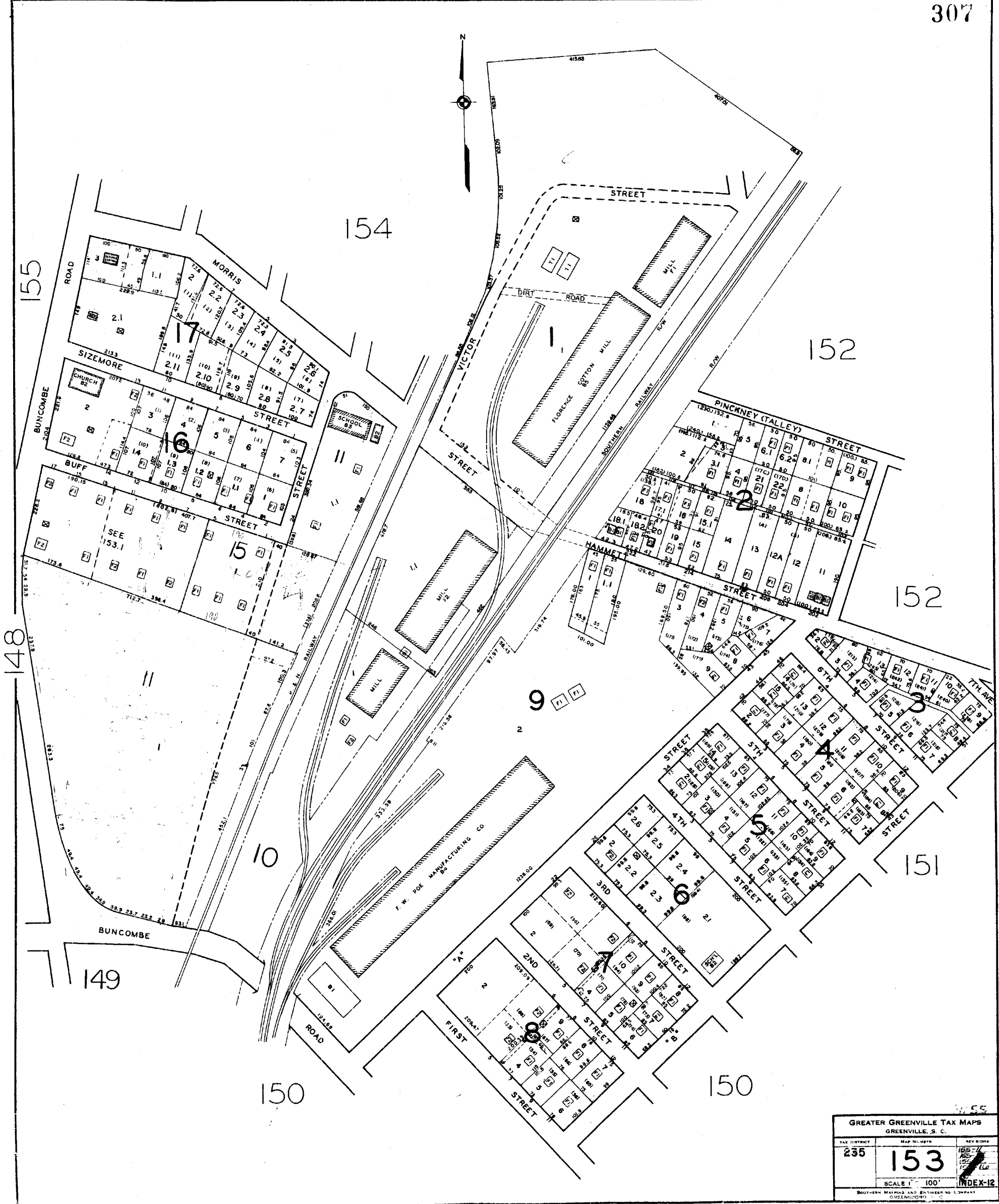
154

153

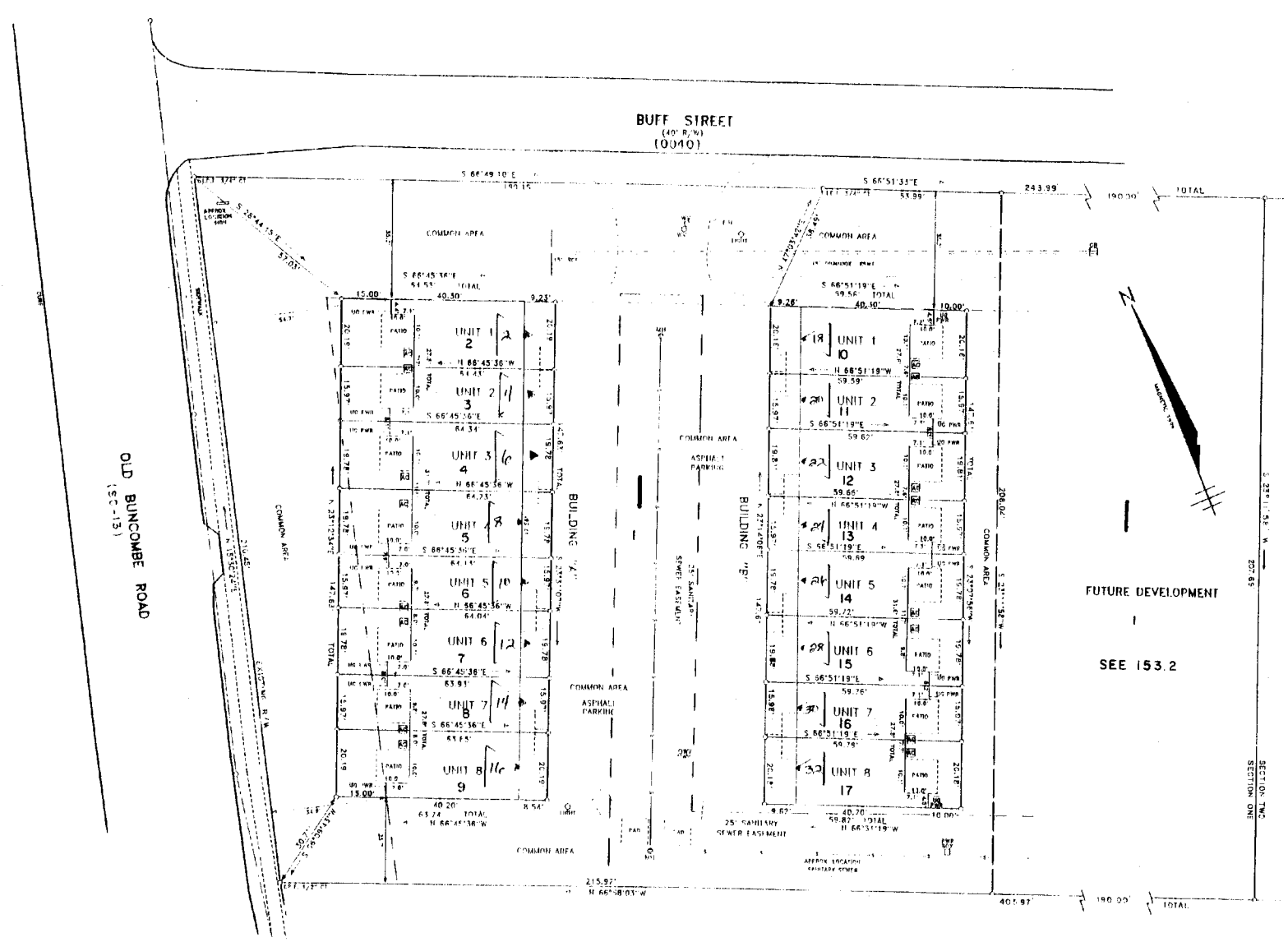
153



GREATER GREENVILLE TAX MAPS		
GREENVILLE, S. C.		
TAX DISTRICT	MAP NUMBER	SECTION
235	152	12
SCALE 1" = 100'		
INDEX-12		
SOUTHERN MAPPING AND ENGINEERING COMPANY GREENSBORO, N. C.		



GREATER GREENVILLE TAX MAPS GREENVILLE, S. C.		
TAX DISTRICT	MAP NO.	REV. DATE
235	153	1955
SCALE 1" = 100'		INDEX-12
SOUTHERN MAPS AND ENGINEERING COMPANY GREENVILLE, S. C.		



N/F GREENVILLE DEVELOPMENT COMPANY
153-10-1

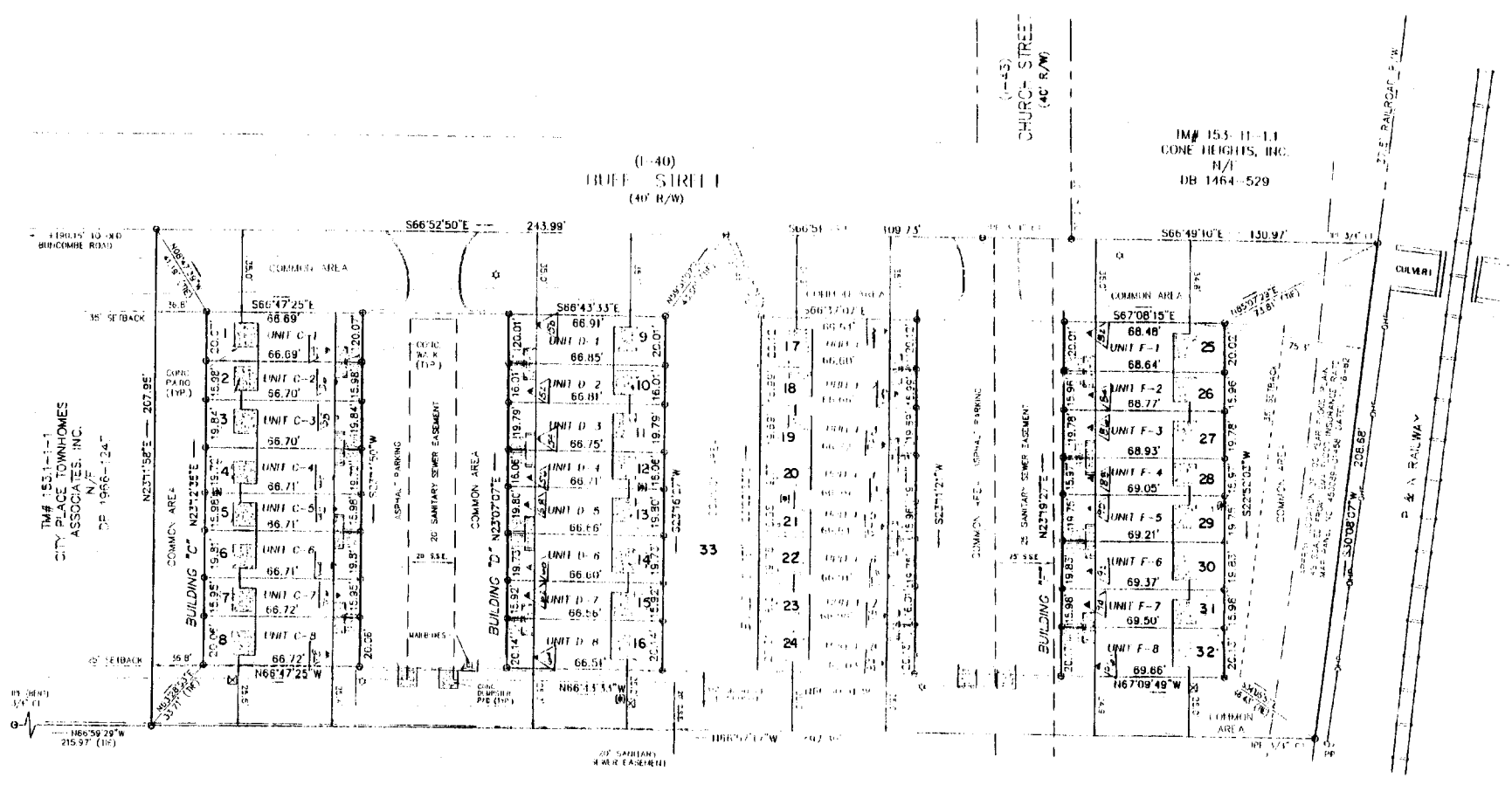
FUTURE DEVELOPMENT
SEE 153.2

CITY PLACE TOWNHOMES		
GREENVILLE COUNTY TAX MAPS		
GREENVILLE, S. C.		
TAX DISTRICT	MAP NUMBER	REVISIONS
	153.1	
235 -	SCALE 1" = 20'	INDEX-12

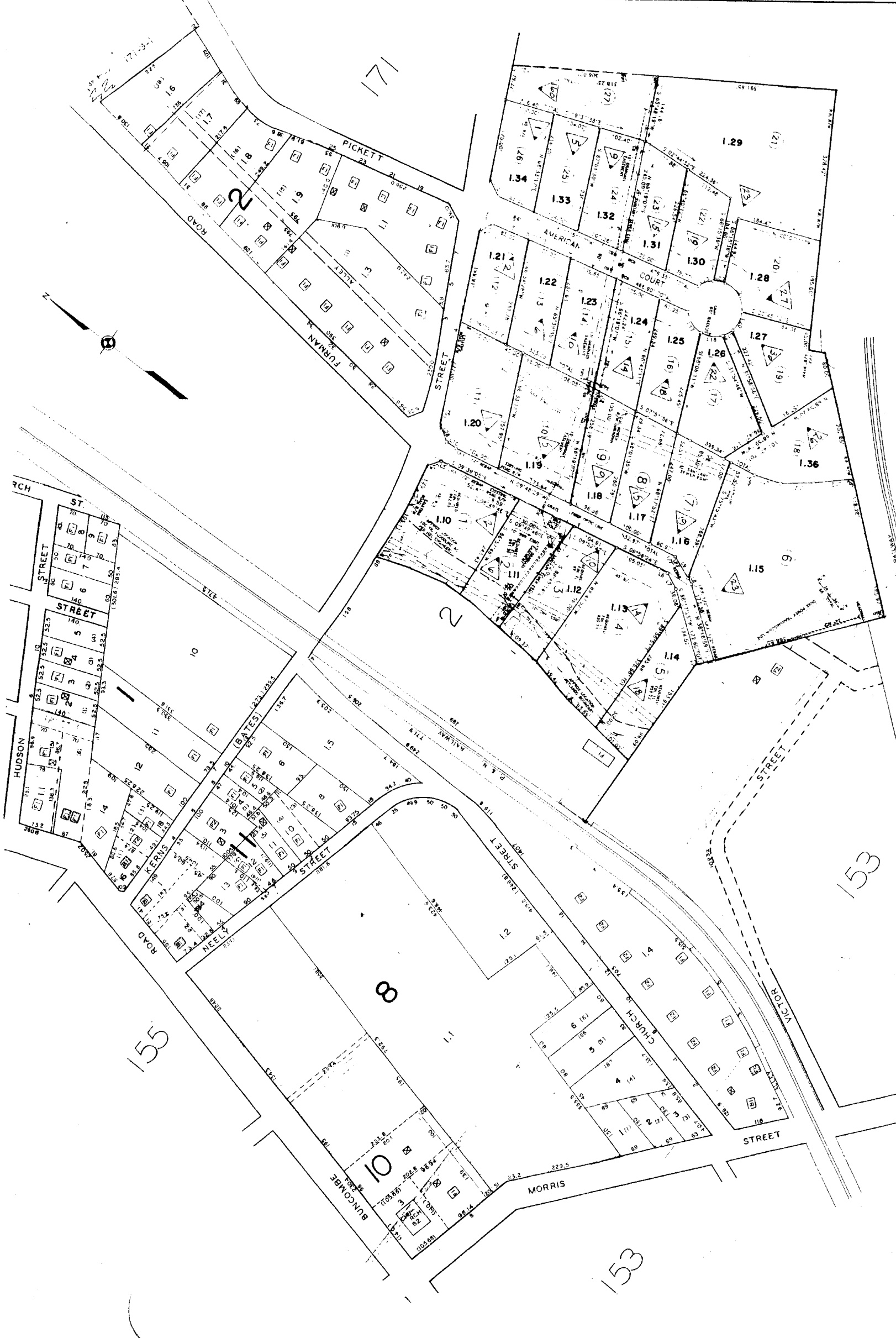
THE BUNCOMBE ROAD

LEGEND

1" = 10'	PROF. PILE FOUND	CI	CONCRETE
2" = 10'	PROF. PILE FOUND	SI	STEEL
3" = 10'	PROF. PILE FOUND	ST	STEEL TUBING
4" = 10'	PROF. PILE FOUND	SE	SEWER
5" = 10'	PROF. PILE FOUND	SW	SEWER
6" = 10'	PROF. PILE FOUND	WP	WATER
7" = 10'	PROF. PILE FOUND	WV	WATER
8" = 10'	PROF. PILE FOUND	WV	WATER
9" = 10'	PROF. PILE FOUND	WV	WATER
10" = 10'	PROF. PILE FOUND	WV	WATER
11" = 10'	PROF. PILE FOUND	WV	WATER
12" = 10'	PROF. PILE FOUND	WV	WATER
13" = 10'	PROF. PILE FOUND	WV	WATER
14" = 10'	PROF. PILE FOUND	WV	WATER
15" = 10'	PROF. PILE FOUND	WV	WATER
16" = 10'	PROF. PILE FOUND	WV	WATER
17" = 10'	PROF. PILE FOUND	WV	WATER
18" = 10'	PROF. PILE FOUND	WV	WATER
19" = 10'	PROF. PILE FOUND	WV	WATER
20" = 10'	PROF. PILE FOUND	WV	WATER
21" = 10'	PROF. PILE FOUND	WV	WATER
22" = 10'	PROF. PILE FOUND	WV	WATER
23" = 10'	PROF. PILE FOUND	WV	WATER
24" = 10'	PROF. PILE FOUND	WV	WATER
25" = 10'	PROF. PILE FOUND	WV	WATER
26" = 10'	PROF. PILE FOUND	WV	WATER
27" = 10'	PROF. PILE FOUND	WV	WATER
28" = 10'	PROF. PILE FOUND	WV	WATER
29" = 10'	PROF. PILE FOUND	WV	WATER
30" = 10'	PROF. PILE FOUND	WV	WATER
31" = 10'	PROF. PILE FOUND	WV	WATER
32" = 10'	PROF. PILE FOUND	WV	WATER
33" = 10'	PROF. PILE FOUND	WV	WATER



CITY PLACE TOWNHOMES PH II		
GREENVILLE COUNTY TAX MAPS		
GREENVILLE, S. C.		
TAX DISTRICT	MAP NUMBER	REVISIONS
235	153.2	12
SCALE 1" = 30'		



GREENVILLE COUNTY TAX MAPS		
GREENVILLE, S. C.		
TAX DISTRICT	MAP NUMBER	REVISIONS
235	154	INDEX-12
	SCALE 1" = 100'	

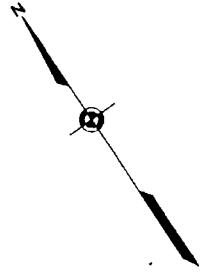
THE PRINT MACHINERY, INC.



GREATER GREENVILLE TAX MAPS
GREENVILLE, S. C.

TAX DISTRICT	MAP NUMBER	REVISIONS
235	155	155-11 155-12 155-13
SCALE 1" = 100'		INDEX-12

NOTICE: MAPS AND ENGINEERING COMPANY
GREENVILLE, S. C.



158

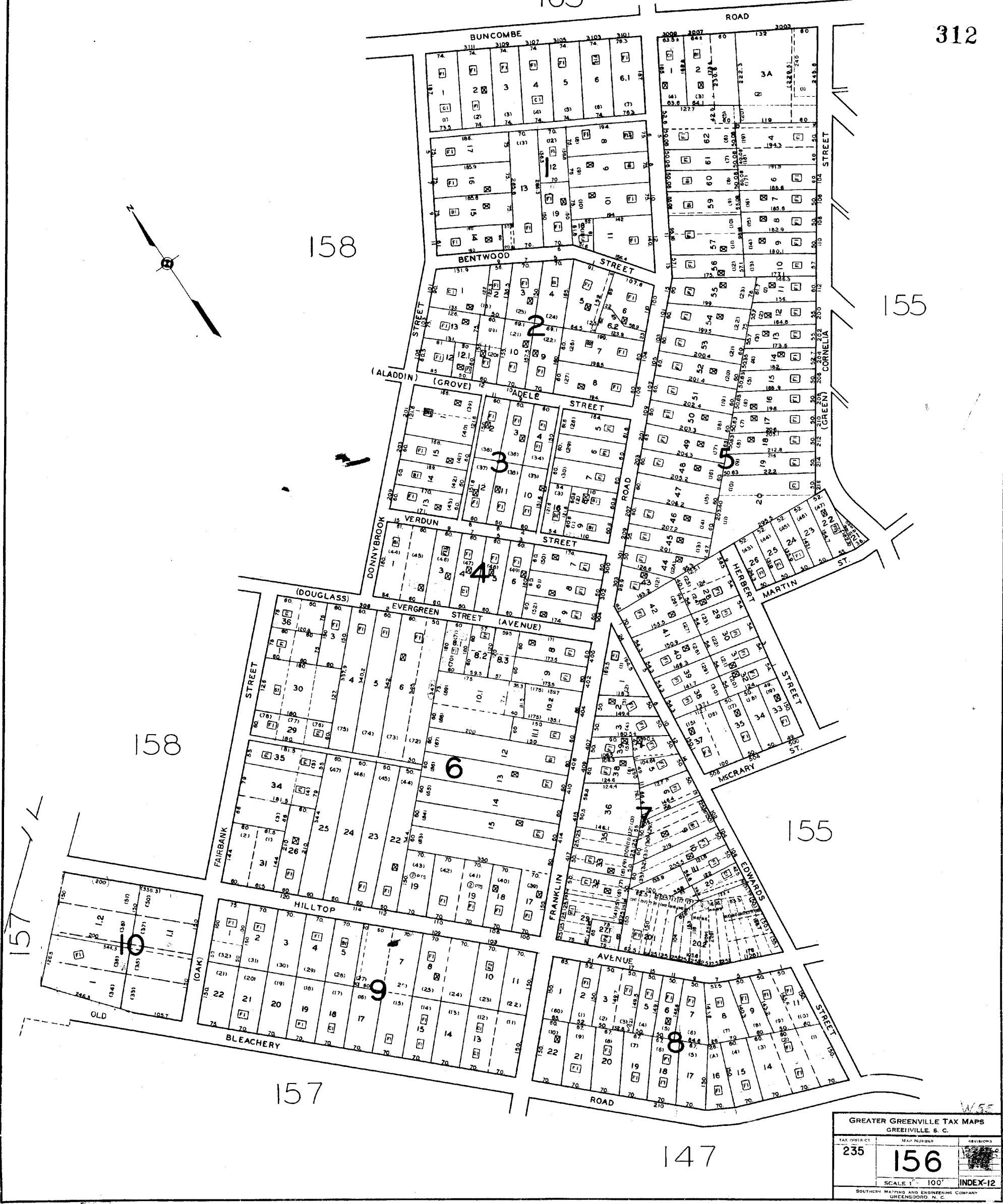
155

158

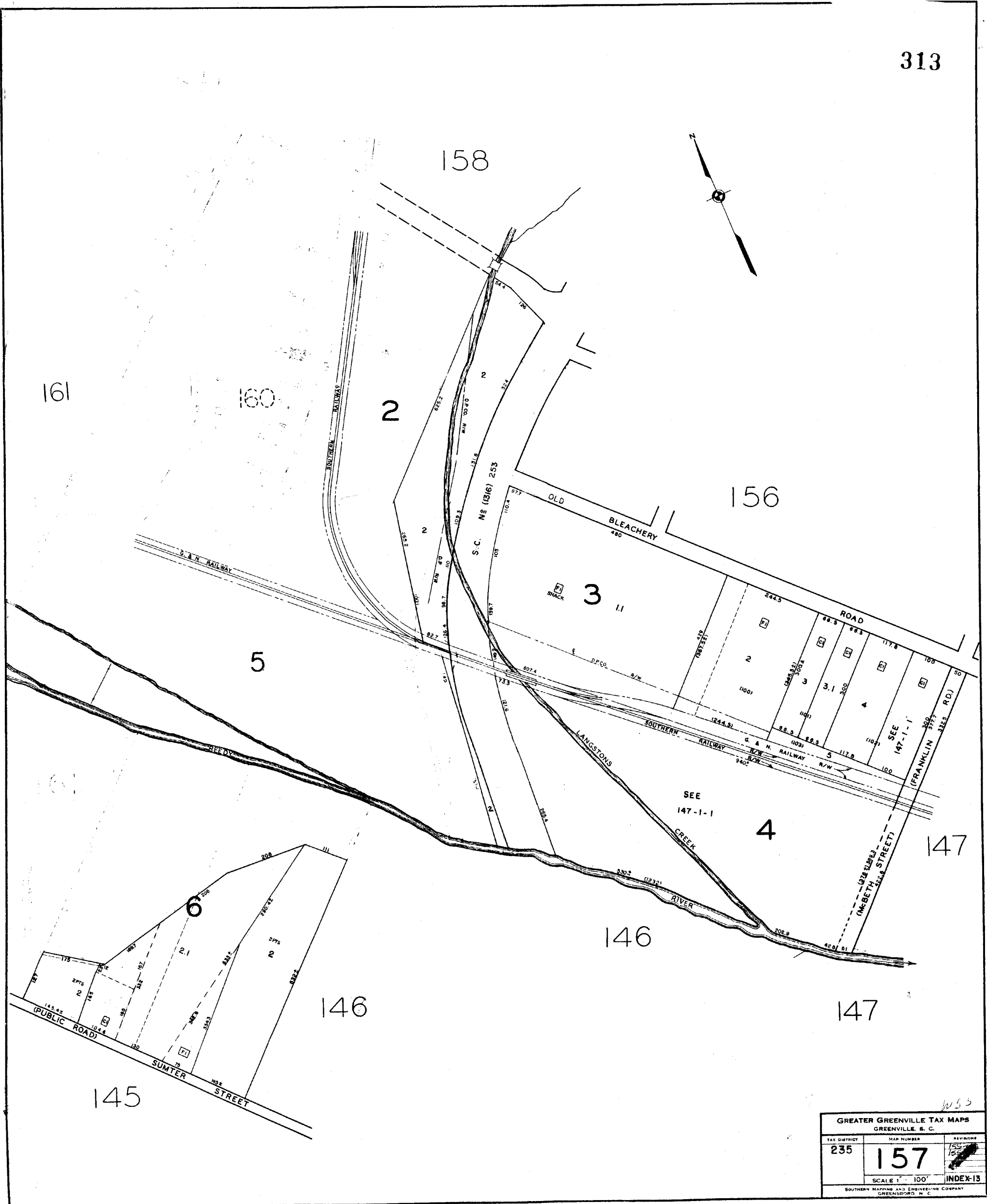
155

157

147



GREATER GREENVILLE TAX MAPS GREENVILLE, S. C.		
TAX DISTRICT 235	MAP NUMBER 156	REVISIONS INDEX-12
SCALE 1" = 100'		
SOUTHERN MATHEMATICS AND ENGINEERING COMPANY GREENSBORO, N. C.		

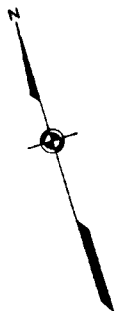


GREATER GREENVILLE TAX MAPS GREENVILLE, S. C.		
TAX DISTRICT 235	MAP NUMBER 157	REVISIONS 155 156
SCALE 1" = 100'		INDEX-13
SOUTHERN MAPPING AND ENGINEERING COMPANY GREENSBORO, N. C.		

162

163

159



BUNCOMBE ROAD

ROAD

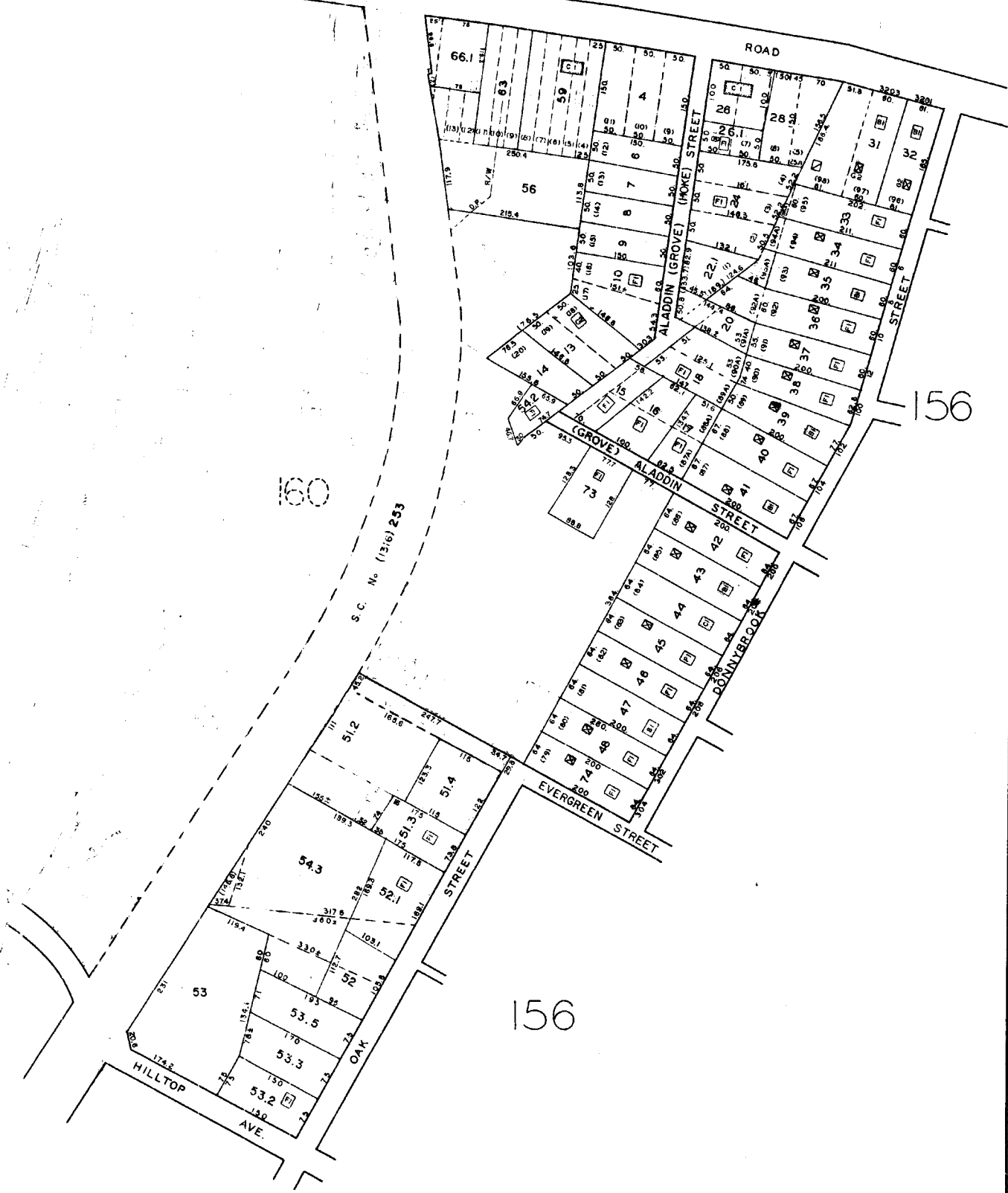
156

160

S. C. No. (1316) 253

157

156



W55

GREATER GREENVILLE TAX MAPS GREENVILLE, S. C.		
TAX DISTRICT	MAP NUMBER	REVISIONS
235	158	157-158
SCALE 1" = 100'		INDEX-12
<small>SOUTHERN MAPPING AND ENGINEERING COMPANY GREENSBORO, N. C.</small>		



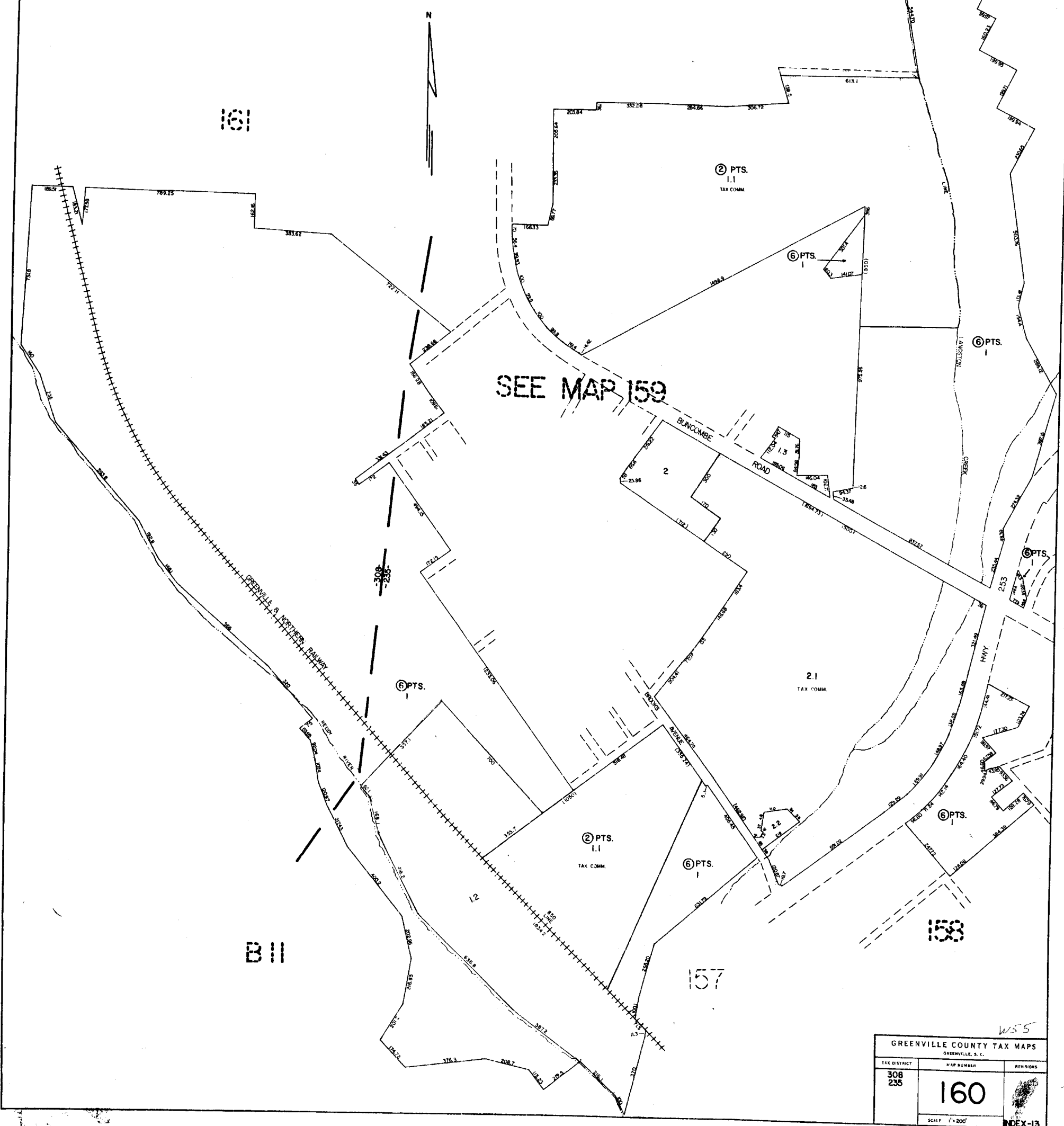
W55

GREENVILLE COUNTY TAX MAPS		
GREENVILLE, S.C.		
TAX DISTRICT	MAP NUMBER	REVISIONS
235	159	
308	SCALE 1"=100'	INDEX-13

162

161

SEE MAP 159



308-235

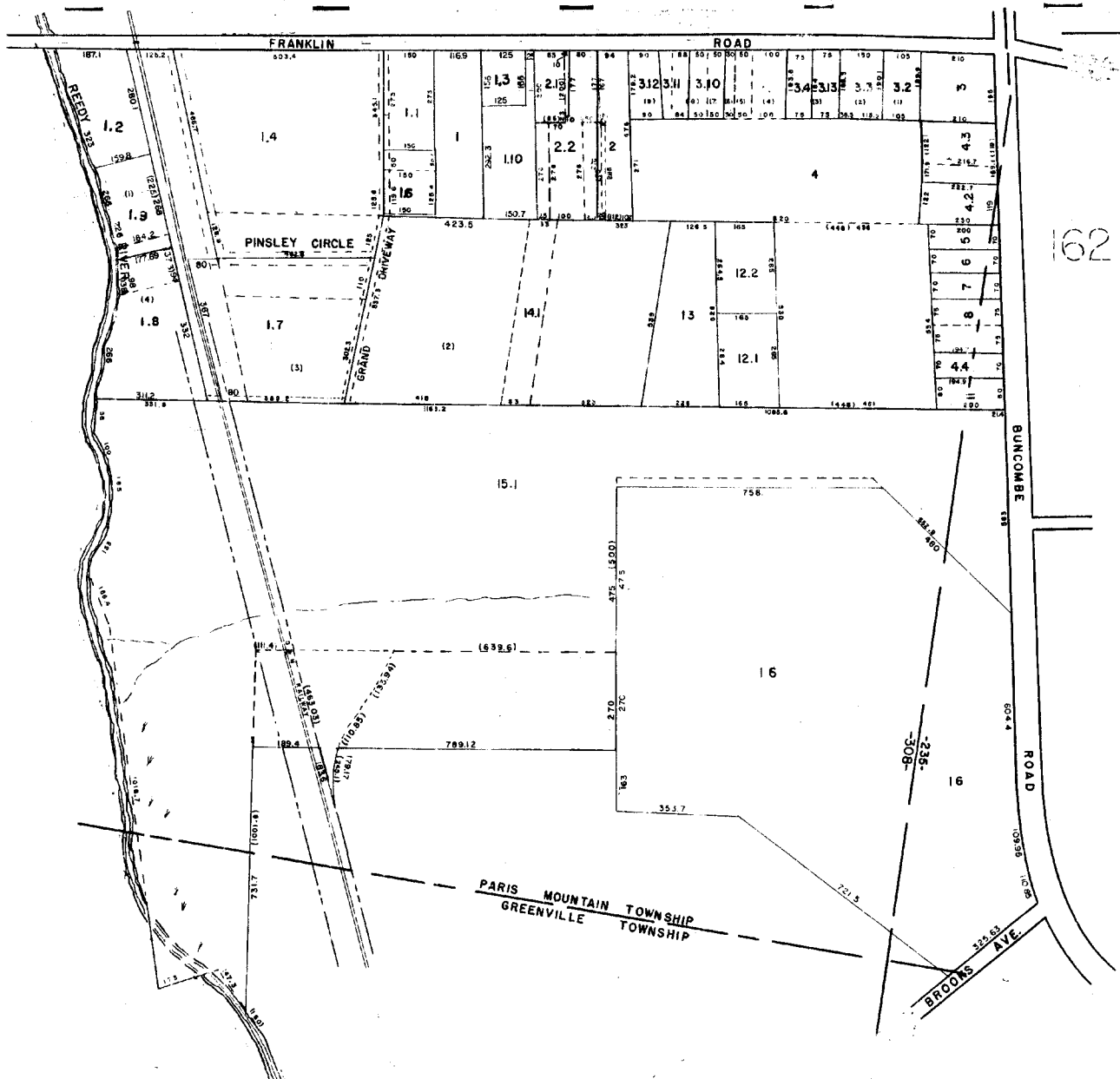
W55

GREENVILLE COUNTY TAX MAPS GREENVILLE, S. C.		
TAX DISTRICT	MAP NUMBER	REVISIONS
308 235	160	
SCALE 1" = 200'		INDEX-13

B8.3

B9.1

B9.2



317

162

160

159

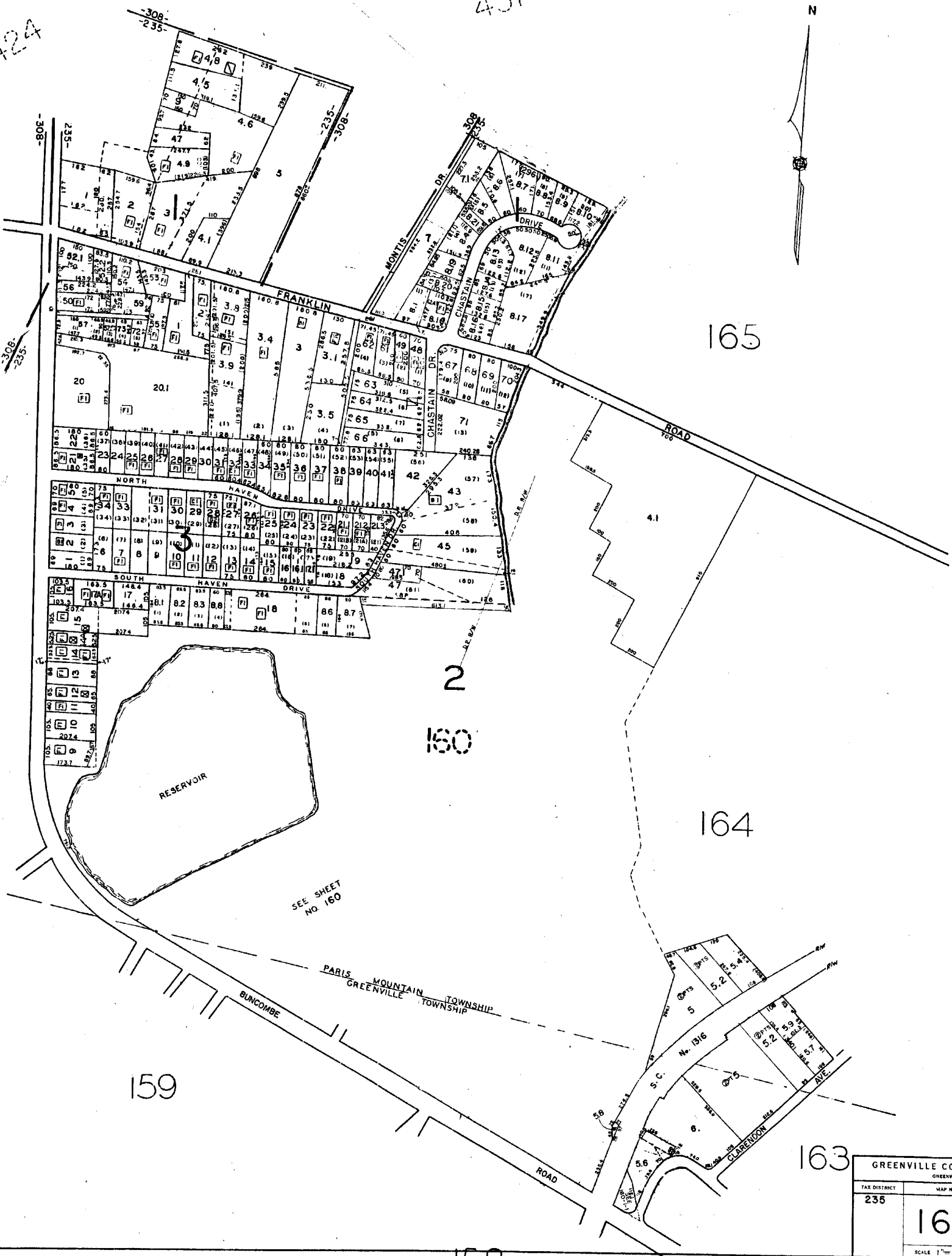


F22

GREENVILLE COUNTY TAX MAPS GREENVILLE, S.C.		
TAX DISTRICT	MAP NUMBER	REVISIONS
235 308	161	
SCALE 1"=200'		INDEX-13

424

437



161

165

2

160

164

159

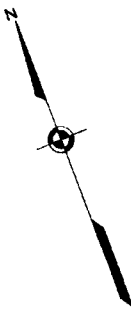
163

158

SEE SHEET
NO. 160

R22

GREENVILLE COUNTY TAX MAPS GREENVILLE, S. C.		
TAX DISTRICT	MAP NUMBER	REVISIONS
235	162	
SCALE 1"=200'		INDEX-13



319

164

169

164

162

MOUNTAIN TOWNSHIP
GREENVILLE TOWNSHIP

170

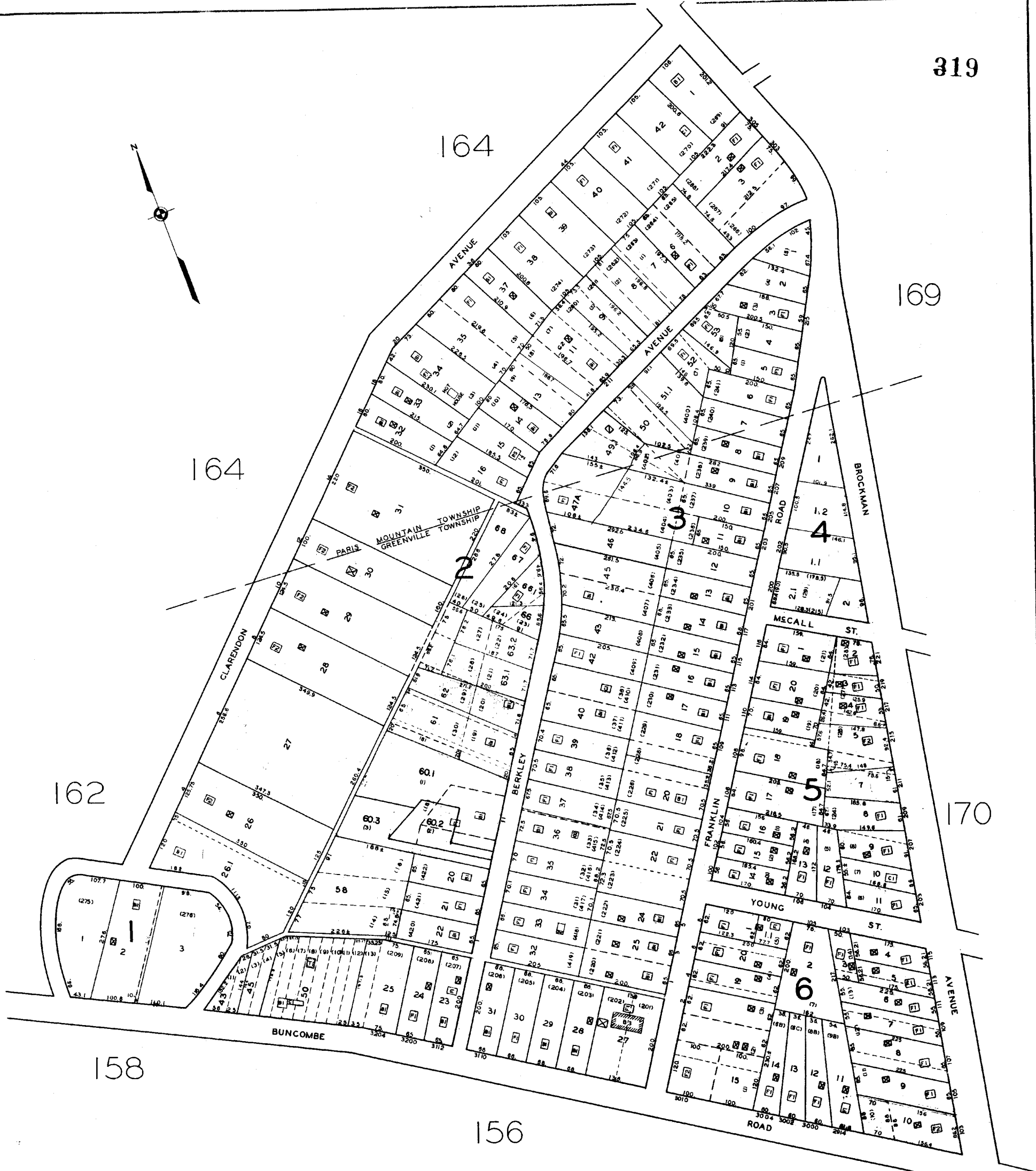
158

156

155

W 55

GREATER GREENVILLE TAX MAPS GREENVILLE, S. C.		
TAX DISTRICT 235	MAP NUMBER 163	REVISION
SCALE 1" = 100'		INDEX-12
SOUTHERN MEASURING AND ENGINEERING COMPANY GREENSBORO, N. C.		





GREATER GREENVILLE TAX MAPS GREENVILLE, S. C.		
TAX DISTRICT	MAP NUMBER	REVISIONS
235	164	
SCALE 1" = 100'		INDEX-12
SOUTHERN MAPPING AND ENGINEERING COMPANY GREENSBORO, N. C.		

321

162

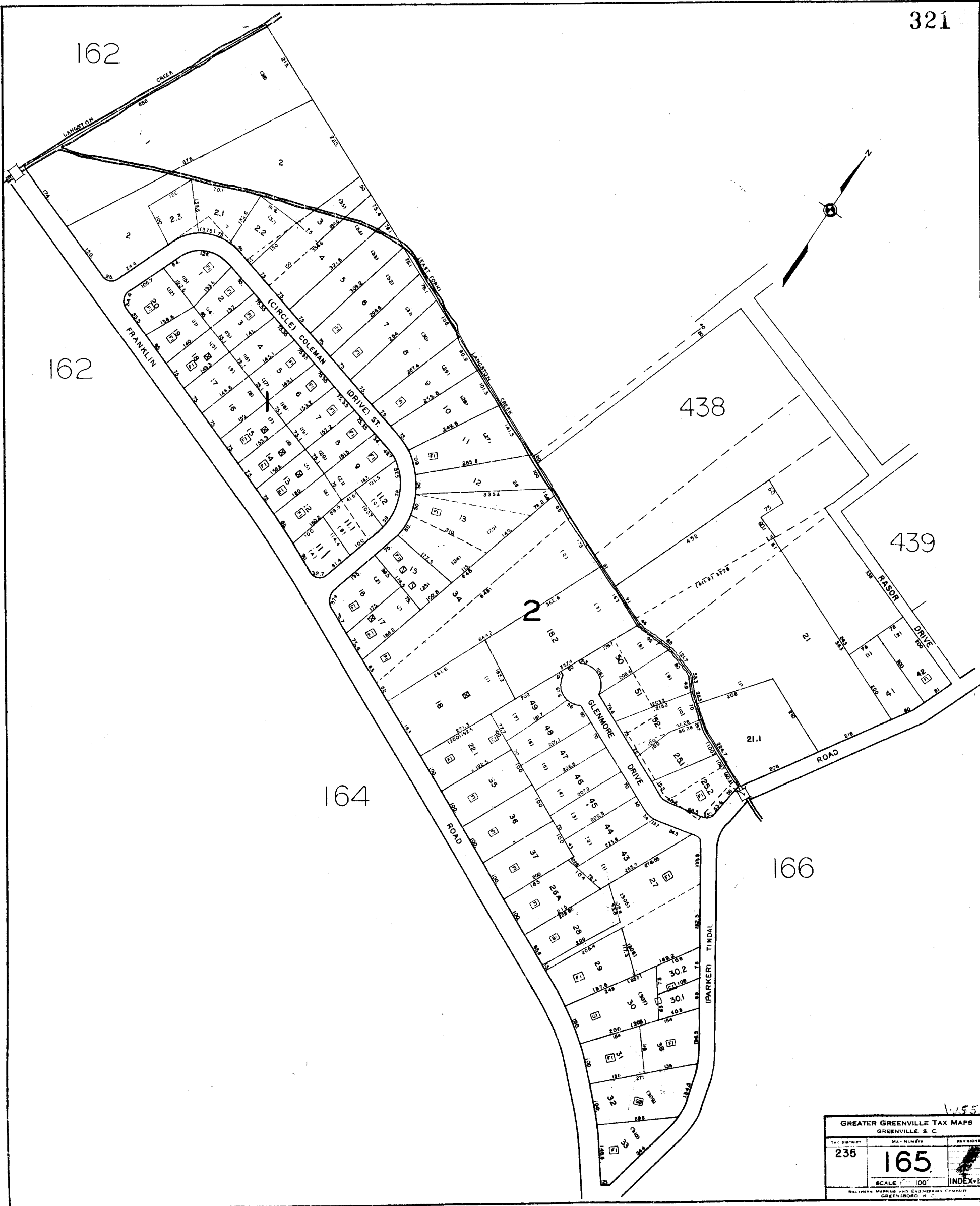
162

438

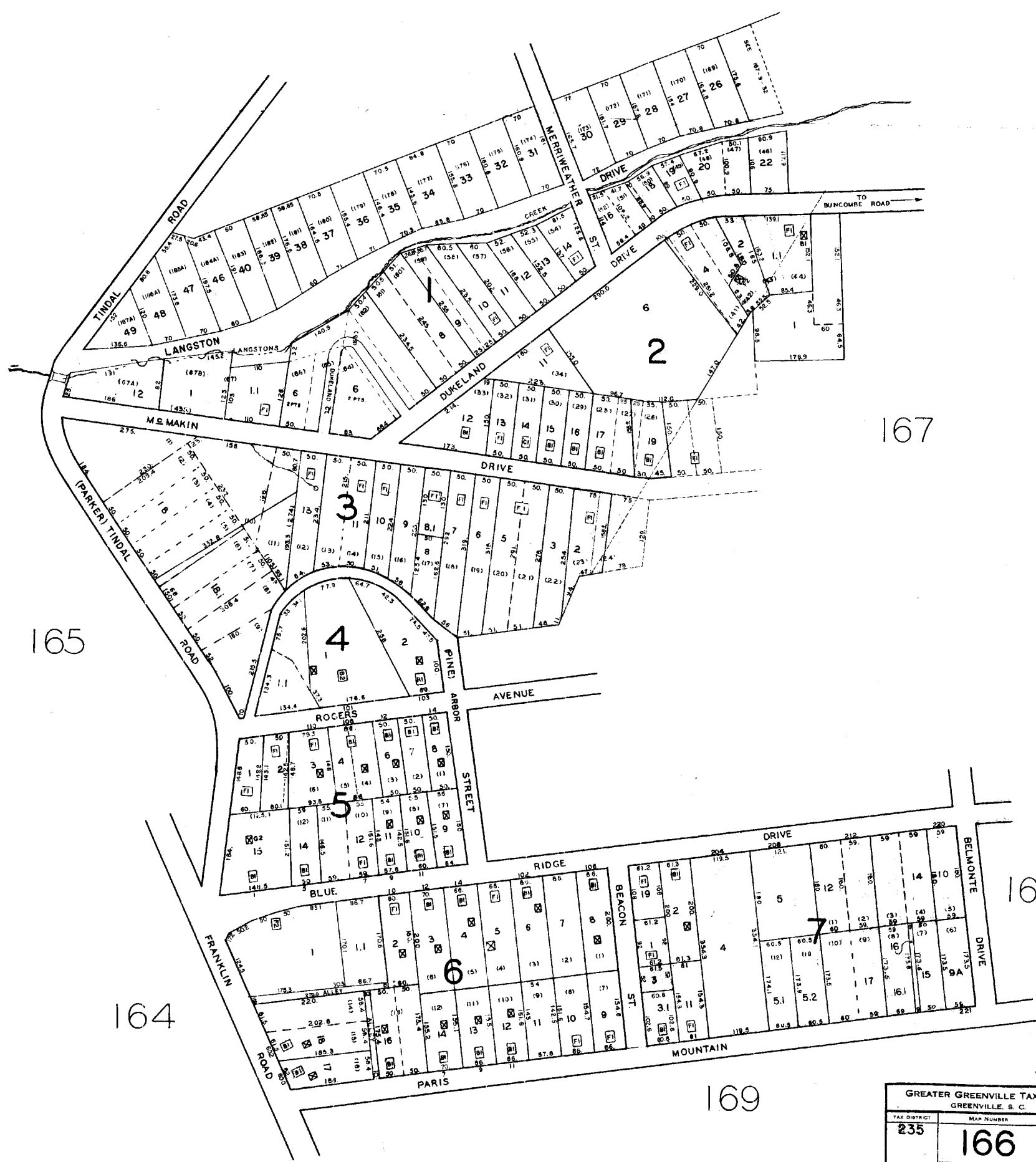
439

164

166



GREATER GREENVILLE TAX MAPS GREENVILLE S.C.		
TAX DISTRICT	MAP NUMBER	REVISION
236	165	
SCALE 100'		INDEX-12
SOUTHERN MAPPING AND ENGINEERING COMPANY GREENSBORO, N.C.		



167

165

167

164

169

GREATER GREENVILLE TAX MAPS GREENVILLE, S. C.		
TAX DISTRICT 235	MAP NUMBER 166	REVISIONS
SCALE 1" = 100'		INDEX-12
SOUTHERN MAPPING AND ENGINEERING COMPANY GREENSBORO, N. C.		



173

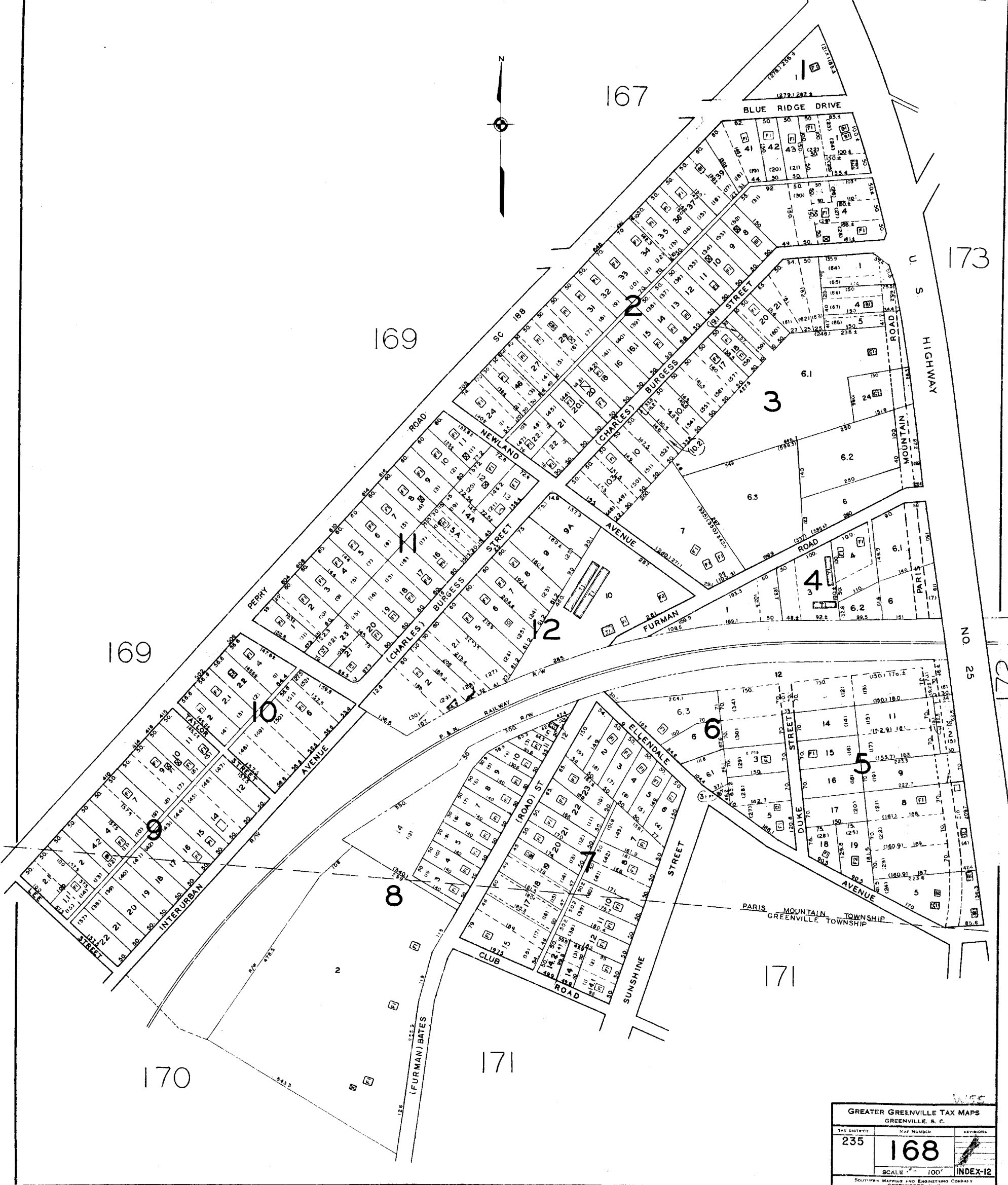
166

168

166

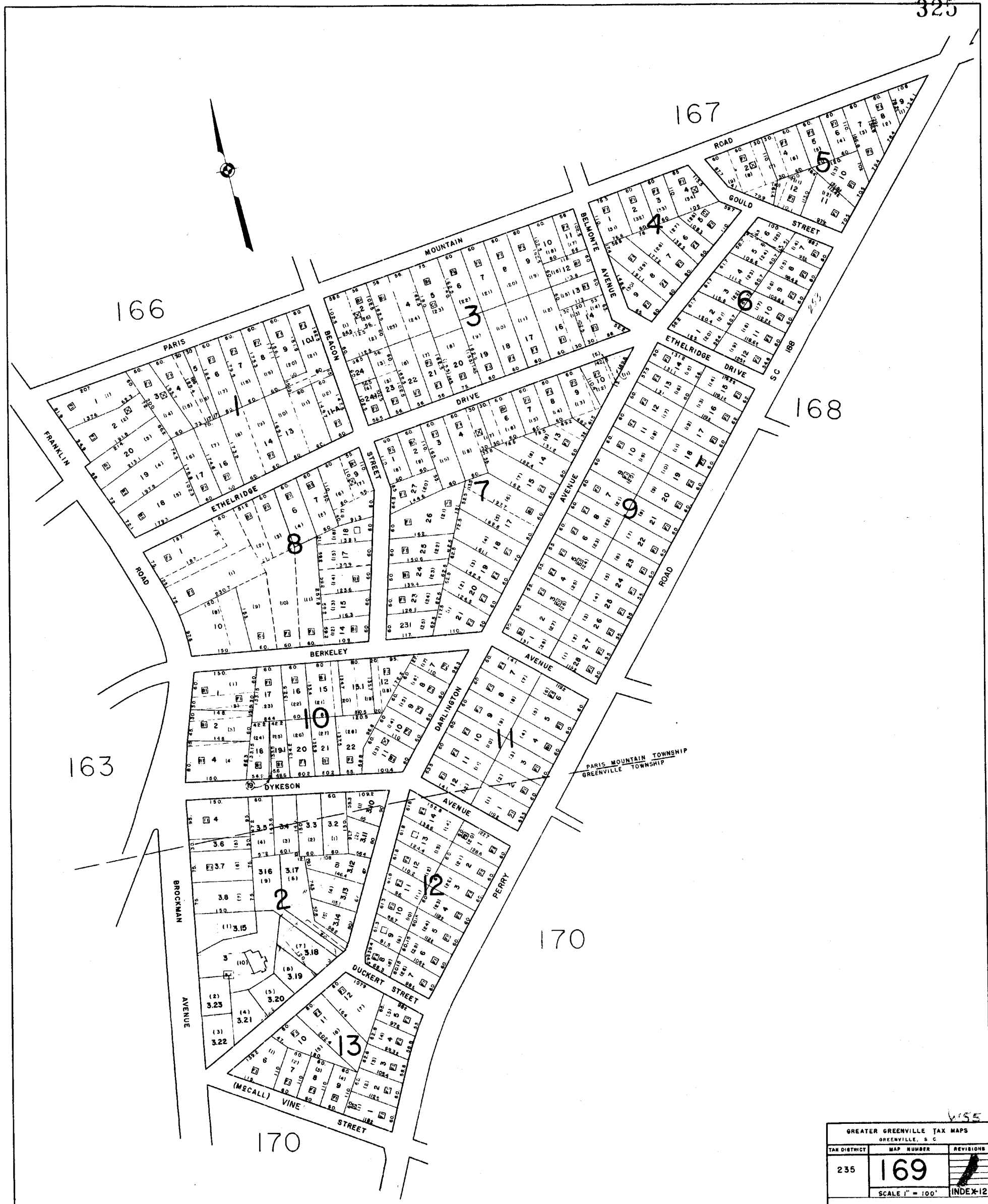
169

GREATER GREENVILLE TAX MAPS GREENVILLE S. C.		
TAX DISTRICT 235	MAP NUMBER 167	REVISION 1
SCALE 1" = 100'		INDEX-12
SOUTHERN MAPPING AND ENGINEERING COMPANY GREENVILLE, S. C.		



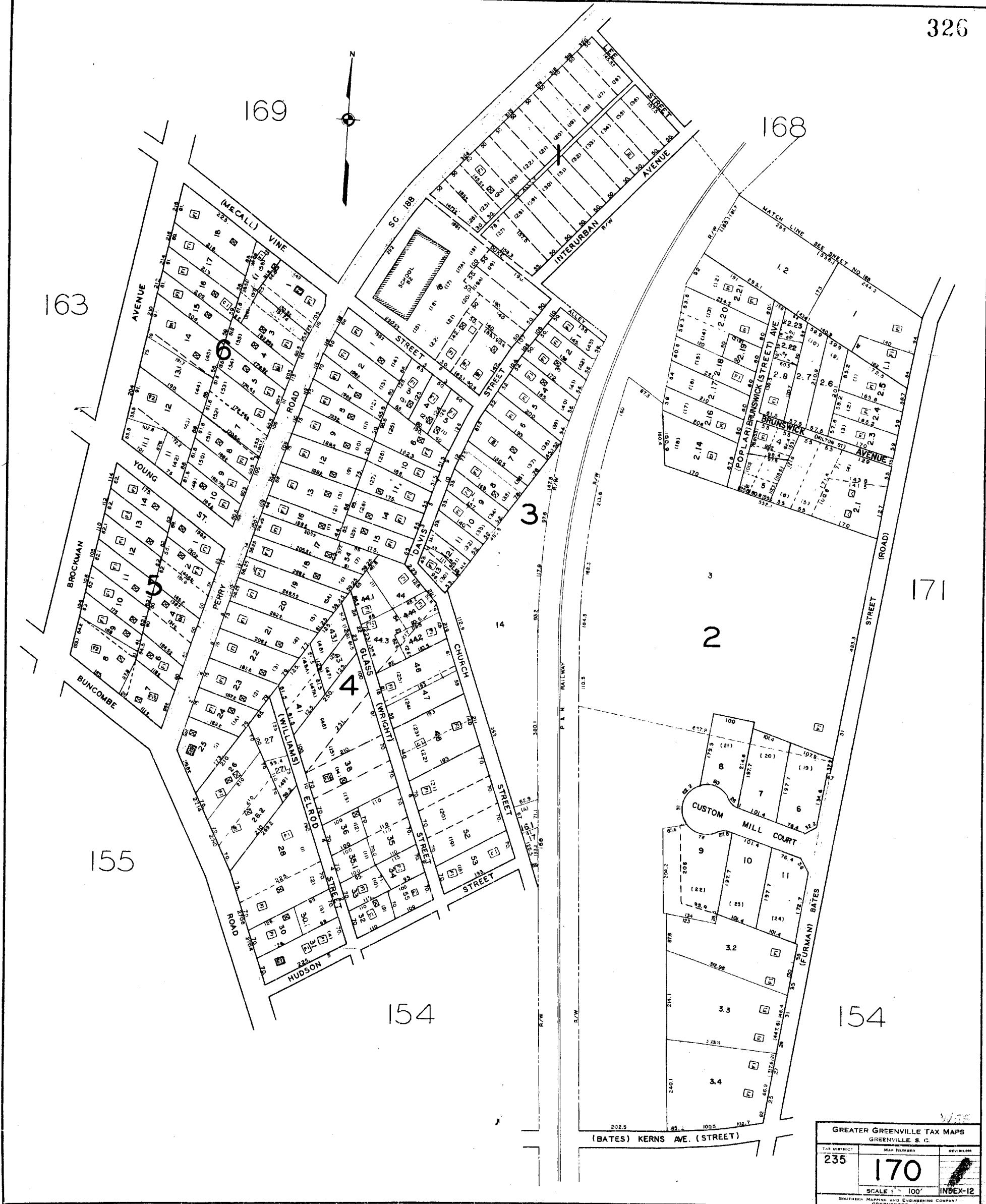
GREATER GREENVILLE TAX MAPS		
GREENVILLE, S. C.		
TAX DISTRICT	MAP NUMBER	REVISIONS
235	168	1
SCALE 1" = 100'		INDEX-12

SOUTHERN MAPS AND ENGINEERING COMPANY GREENSBORO, N. C.

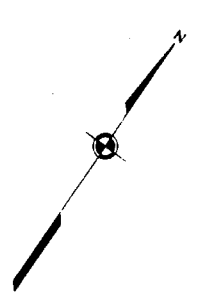
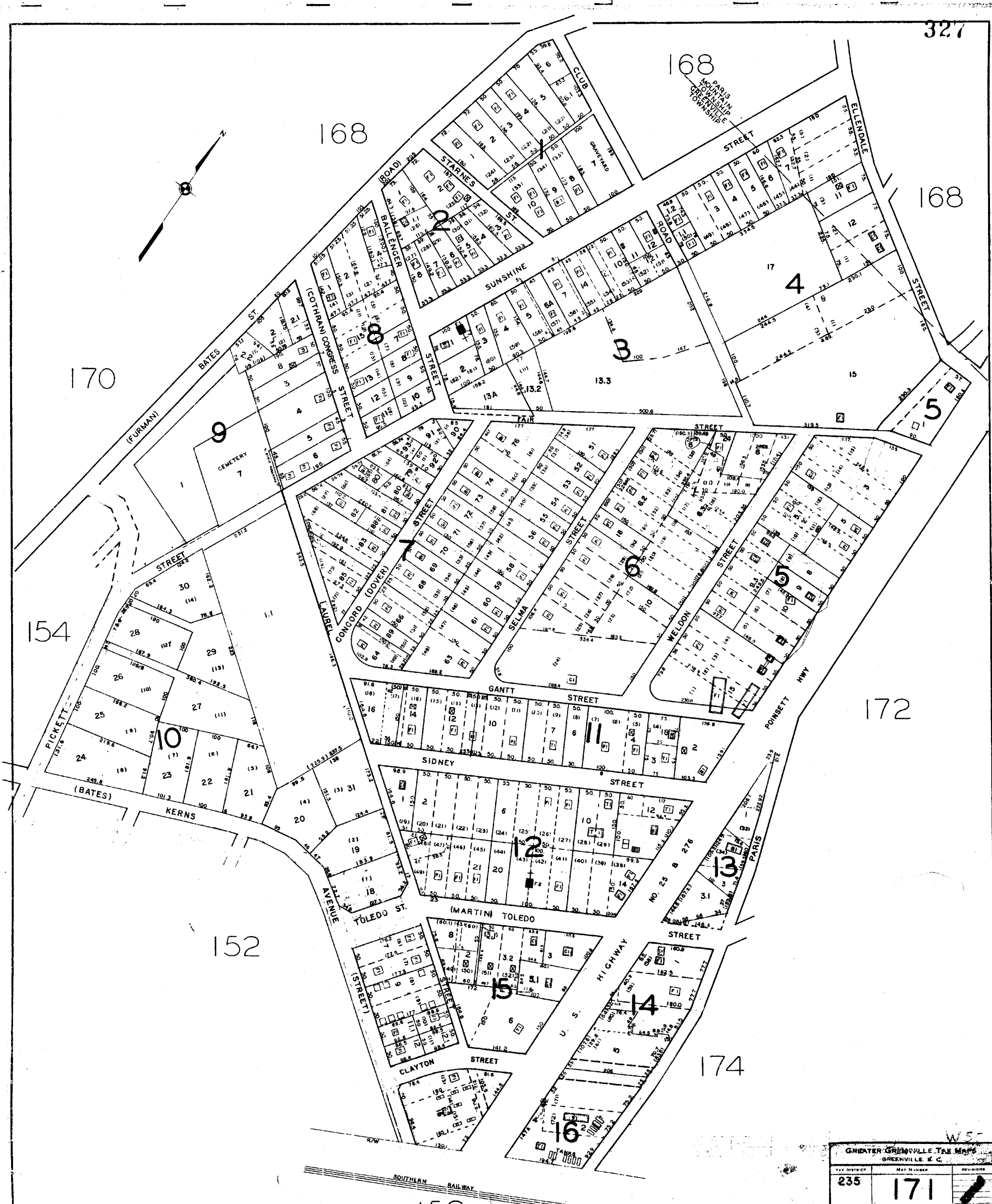


W55

GREATER GREENVILLE TAX MAPS GREENVILLE, S. C.		
TAX DISTRICT	MAP NUMBER	REVISIONS
235	169	
SCALE 1" = 100'		INDEX-12



GREATER GREENVILLE TAX MAPS GREENVILLE, S. C.		
TAX DISTRICT 235	MAP NUMBER 170	REVISIONS
SCALE 1" = 100'		INDEX-12
SOUTHERN MAPPING AND ENGINEERING COMPANY GREENSBORO, N. C.		



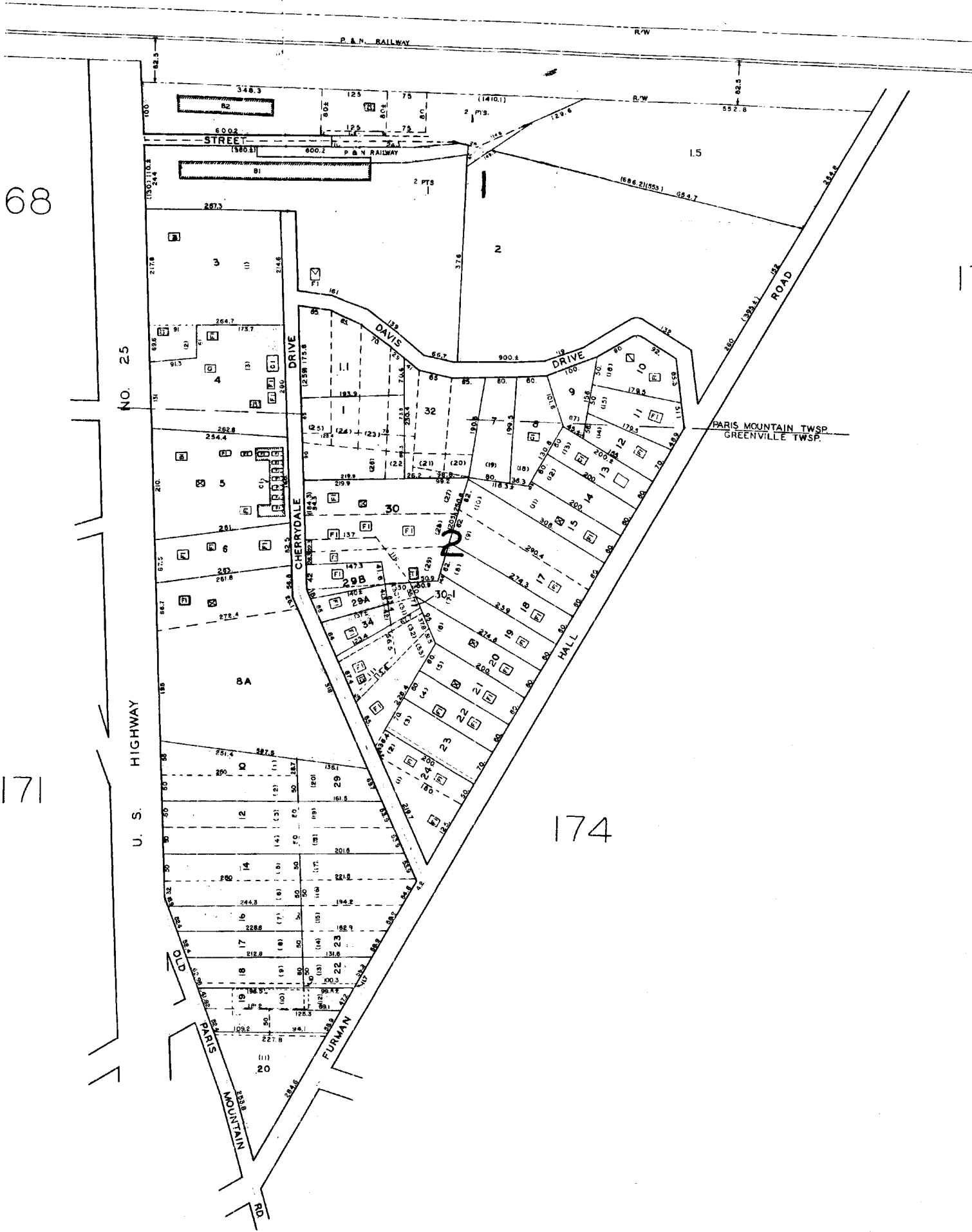
GREATER GREENVILLE TAX MAPS GREENVILLE, S.C.		
TAX DISTRICT 235	MAP NUMBER 171	REVISIONS
SCALE 1" = 100'		INDEX-12
SOUTHERN MAPING AND ENGINEERING COMPANY GREENSBORO, N.C.		

168

174


171

174



GREATER GREENVILLE TAX MAPS GREENVILLE, S. C.		
TAX DISTRICT 235	MAP NUMBER 172	REV. DATE
SCALE 1" = 100'		INDEX-12
SOUTHERN MAPPING AND ENGINEERING COMPANY GREENSBORO, N. C.		

329



173.2

174.1

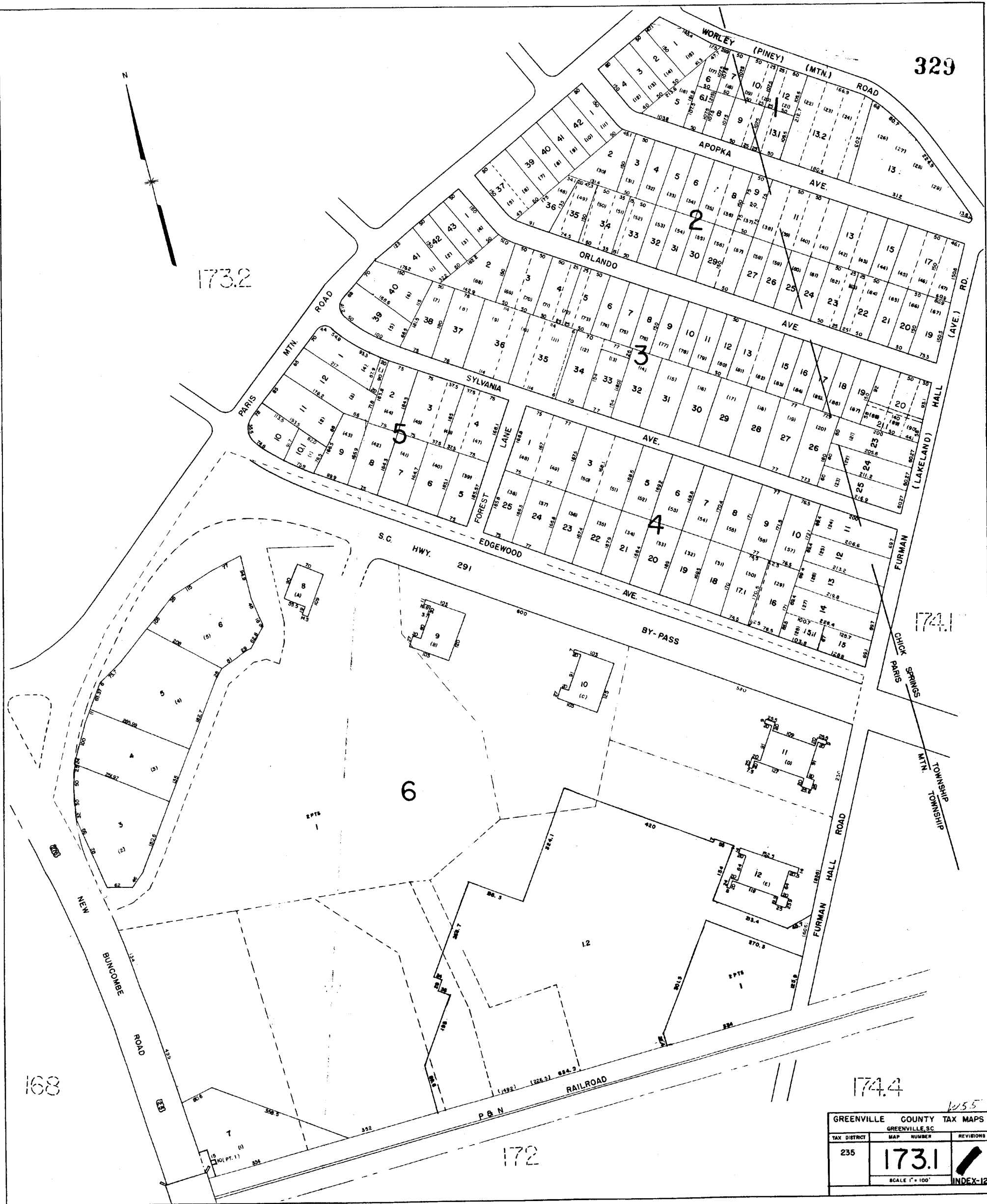
174.1

174.4

172

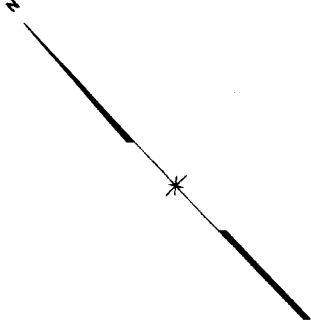
168

GREENVILLE COUNTY TAX MAPS		
GREENVILLE, SC		
TAX DISTRICT	MAP NUMBER	REVISIONS
235	173.1	1255
SCALE 1" = 100'		INDEX-12



441

330



440

173.1

20

EDGEWOOD AVE.

BY-PASS

S.C. HWY. 291

173.1

NEW BUNCOMBE ROAD

167

E23

GREENVILLE COUNTY TAX MAPS		
GREENVILLE, SC		
TAX DISTRICT	MAP NUMBER	REVISIONS
235	173.2	
SCALE 1"=100'		INDEX-12



173

174.2

174.4

174.3

VOID
2
SEE P30

WORLEY

ROAD

ROAD

FOUR

PARIS
CHICK

MTN
SPRINGS

TOWNSHIP

MALL

SC.

HWY

291

BY

PASS

FURMAN

33.1

33.2

33.3

33

33.2 P

B. 2. 1. 2 N

232 S R R

32.1

31

31.3

31.1

29

28

25

16

15

14

13

12

11.2

11.1

10

9

8

7

6

5

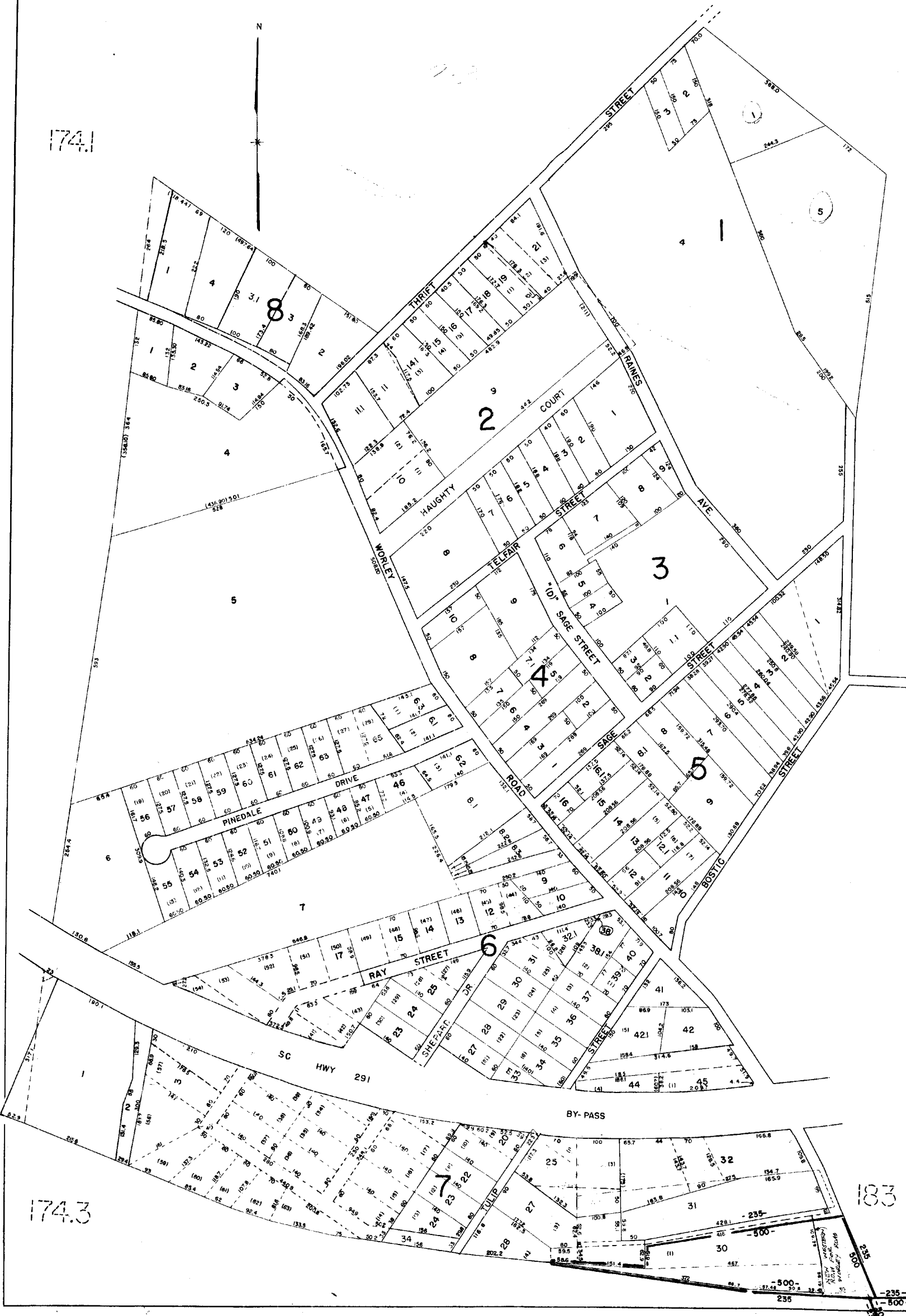
4

3

GREENVILLE COUNTY TAX MAPS GREENVILLE, SC		
TAX DISTRICT	MAP NUMBER	REVISIONS
235	174.1	
SCALE 1" = 100'		INDEX-12

W55

174.1



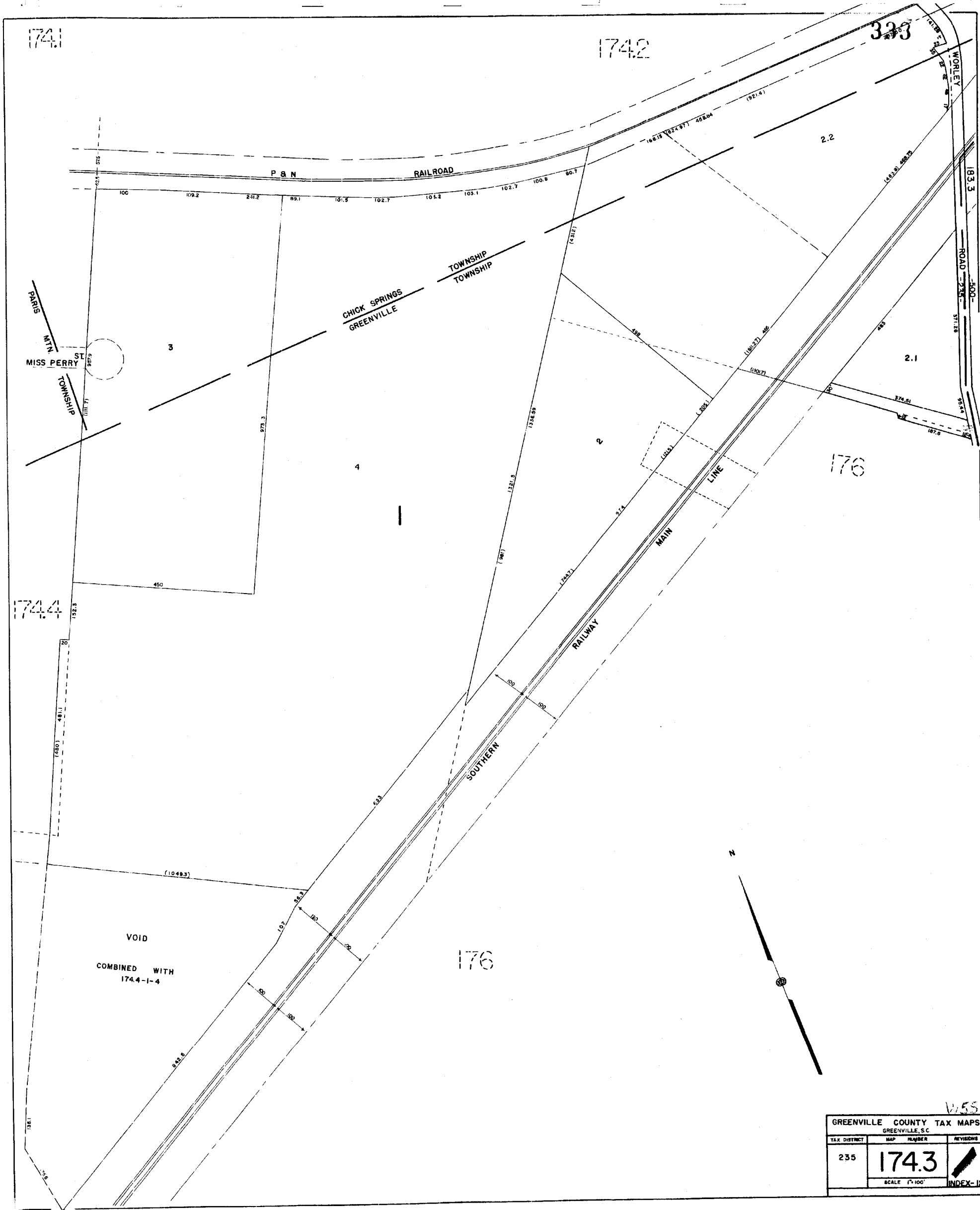
183

183

174.3

1753

GREENVILLE COUNTY TAX MAPS		
GREENVILLE, SC		
TAX DISTRICT	MAP NUMBER	REVISIONS
235	174.2	
SCALE 1:100		INDEX-12



174.1

174.2

333

P & N RAILROAD

CHICK SPRINGS GREENVILLE TOWNSHIP

PARIS MTN
MISS PERRY ST
BISHOPSHIP

3

4

2

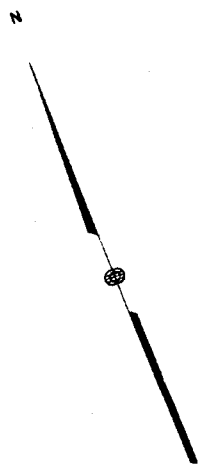
2.1

176

174.4

VOID
COMBINED WITH
174.4-1-4

176

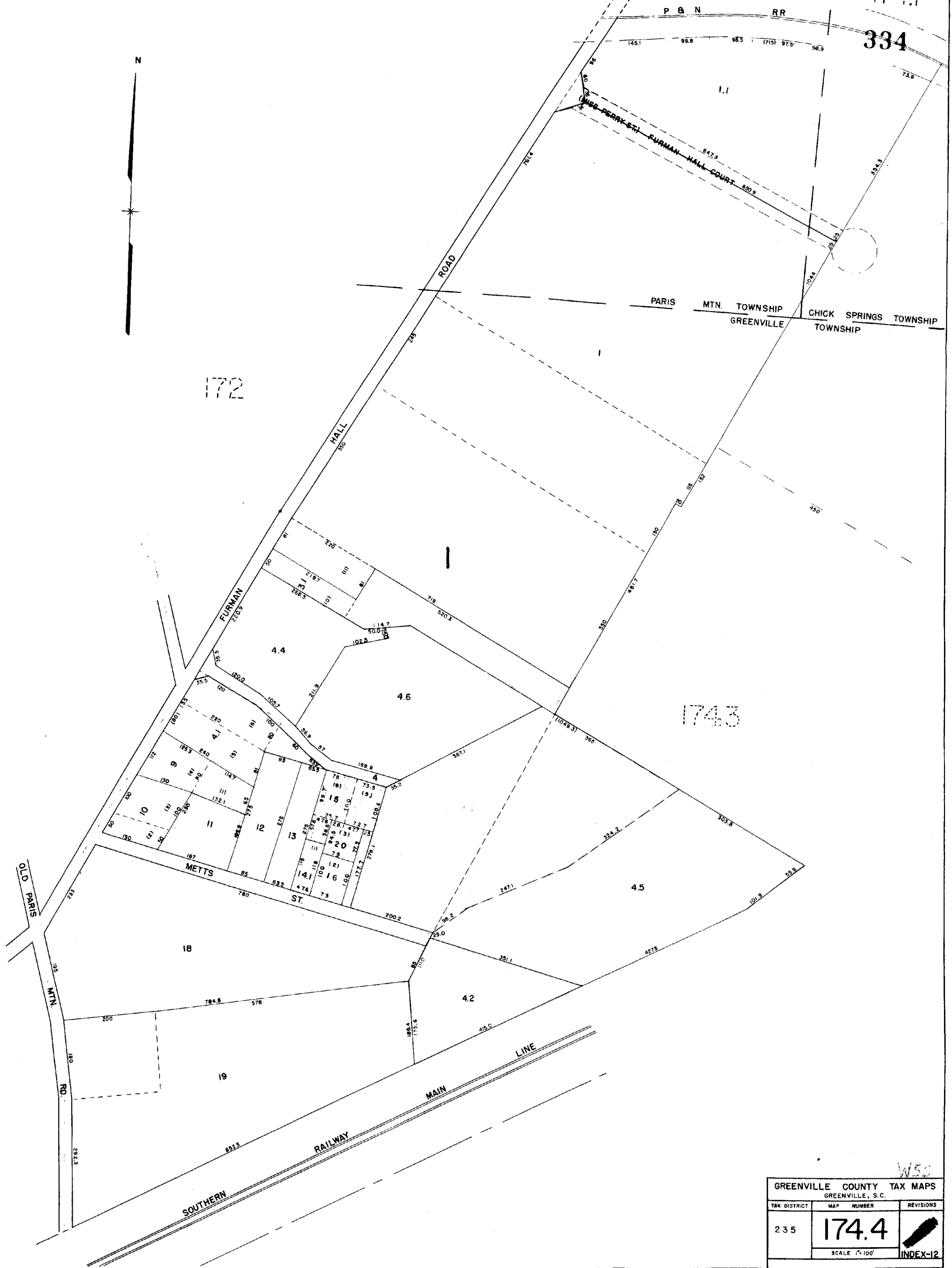


V.55

GREENVILLE COUNTY TAX MAPS GREENVILLE, S.C.		
TAX DISTRICT	MAP NUMBER	REVISIONS
235	174.3	
SCALE 1"=100'		INDEX-12

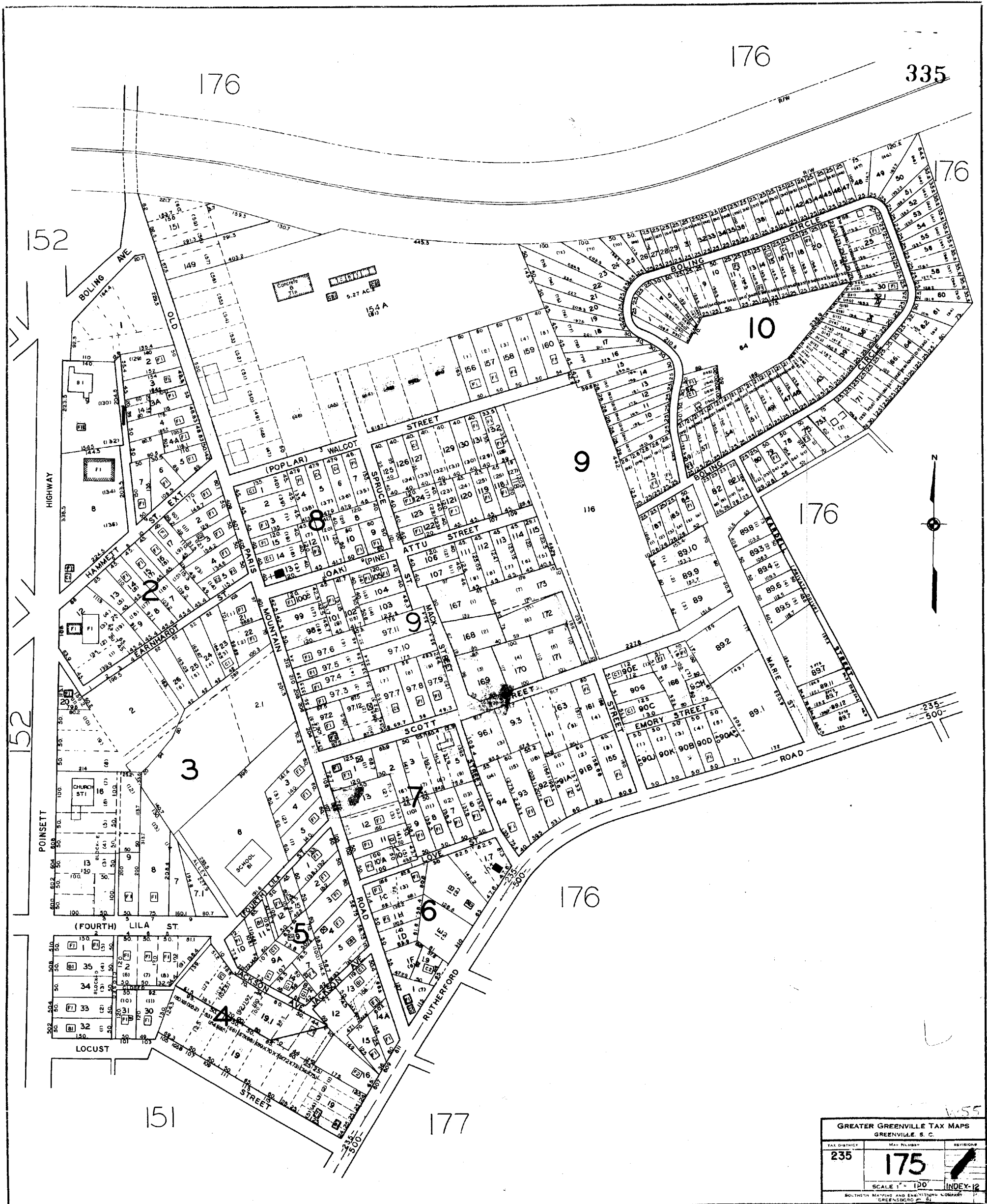
174.1

334

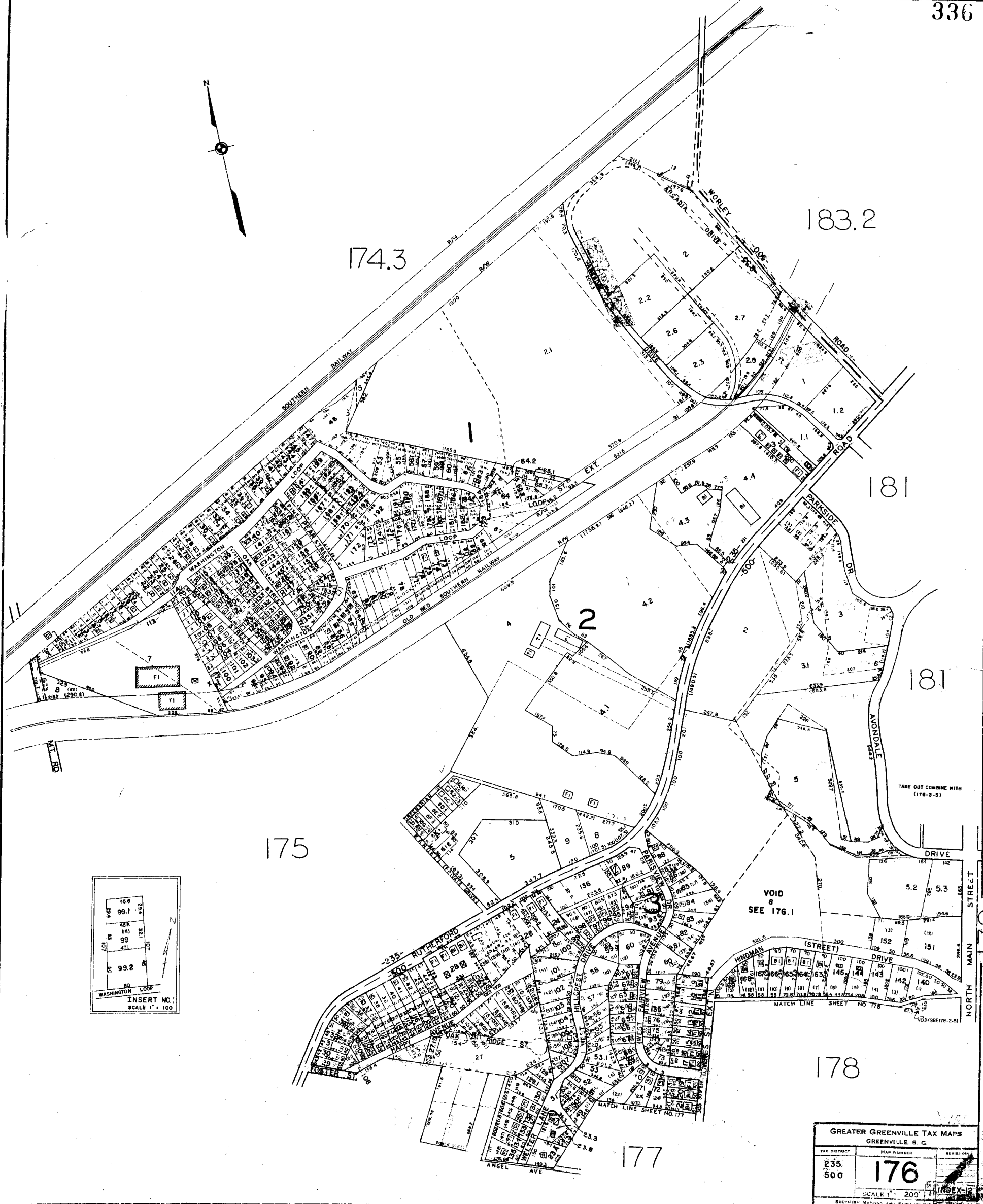
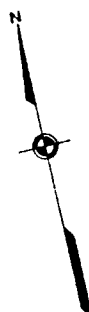


GREENVILLE COUNTY TAX MAPS GREENVILLE, S.C.		
TAX DISTRICT	MAP NUMBER	REVISIONS
235	174.4	
SCALE 1"=100'		INDEX-12

W55



GREATER GREENVILLE TAX MAPS GREENVILLE, S. C.		
TAX DISTRICT 235	MAP NUMBER 175	REVISION INDEX-12
SCALE 1" = 100'		
SOUTHERN MAPPING AND ENGINEERING COMPANY GREENVILLE, S. C.		



174.3

183.2

181

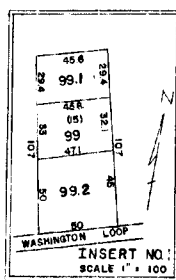
181

175

VOID SEE 176.1

178

177



GREATER GREENVILLE TAX MAPS GREENVILLE, S. C.		
TAX DISTRICT	MAP NUMBER	REVISION
235 500	176	
SCALE 1" = 200'		INDEX-12
SOUTHERN MAP AND ENGINEERING CO., GREENVILLE, S. C.		

NOTES:
 1) THE OWNER SHALL BE RESPONSIBLE FOR THE CONSTRUCTION OF THE CURBS, SIDEWALKS AND DRIVEWAYS AS SHOWN ON THIS PLAN.
 2) THE OWNER SHALL BE RESPONSIBLE FOR THE CONSTRUCTION OF THE DRIVEWAYS AS SHOWN ON THIS PLAN.
 3) THE OWNER SHALL BE RESPONSIBLE FOR THE CONSTRUCTION OF THE DRIVEWAYS AS SHOWN ON THIS PLAN.
 4) THE OWNER SHALL BE RESPONSIBLE FOR THE CONSTRUCTION OF THE DRIVEWAYS AS SHOWN ON THIS PLAN.
 5) THE OWNER SHALL BE RESPONSIBLE FOR THE CONSTRUCTION OF THE DRIVEWAYS AS SHOWN ON THIS PLAN.
 6) THE OWNER SHALL BE RESPONSIBLE FOR THE CONSTRUCTION OF THE DRIVEWAYS AS SHOWN ON THIS PLAN.
 7) THE OWNER SHALL BE RESPONSIBLE FOR THE CONSTRUCTION OF THE DRIVEWAYS AS SHOWN ON THIS PLAN.
 8) THE OWNER SHALL BE RESPONSIBLE FOR THE CONSTRUCTION OF THE DRIVEWAYS AS SHOWN ON THIS PLAN.
 9) THE OWNER SHALL BE RESPONSIBLE FOR THE CONSTRUCTION OF THE DRIVEWAYS AS SHOWN ON THIS PLAN.
 10) THE OWNER SHALL BE RESPONSIBLE FOR THE CONSTRUCTION OF THE DRIVEWAYS AS SHOWN ON THIS PLAN.

NOTES:
 1) THE OWNER SHALL BE RESPONSIBLE FOR THE CONSTRUCTION OF THE DRIVEWAYS AS SHOWN ON THIS PLAN.
 2) THE OWNER SHALL BE RESPONSIBLE FOR THE CONSTRUCTION OF THE DRIVEWAYS AS SHOWN ON THIS PLAN.
 3) THE OWNER SHALL BE RESPONSIBLE FOR THE CONSTRUCTION OF THE DRIVEWAYS AS SHOWN ON THIS PLAN.
 4) THE OWNER SHALL BE RESPONSIBLE FOR THE CONSTRUCTION OF THE DRIVEWAYS AS SHOWN ON THIS PLAN.
 5) THE OWNER SHALL BE RESPONSIBLE FOR THE CONSTRUCTION OF THE DRIVEWAYS AS SHOWN ON THIS PLAN.
 6) THE OWNER SHALL BE RESPONSIBLE FOR THE CONSTRUCTION OF THE DRIVEWAYS AS SHOWN ON THIS PLAN.
 7) THE OWNER SHALL BE RESPONSIBLE FOR THE CONSTRUCTION OF THE DRIVEWAYS AS SHOWN ON THIS PLAN.
 8) THE OWNER SHALL BE RESPONSIBLE FOR THE CONSTRUCTION OF THE DRIVEWAYS AS SHOWN ON THIS PLAN.
 9) THE OWNER SHALL BE RESPONSIBLE FOR THE CONSTRUCTION OF THE DRIVEWAYS AS SHOWN ON THIS PLAN.
 10) THE OWNER SHALL BE RESPONSIBLE FOR THE CONSTRUCTION OF THE DRIVEWAYS AS SHOWN ON THIS PLAN.

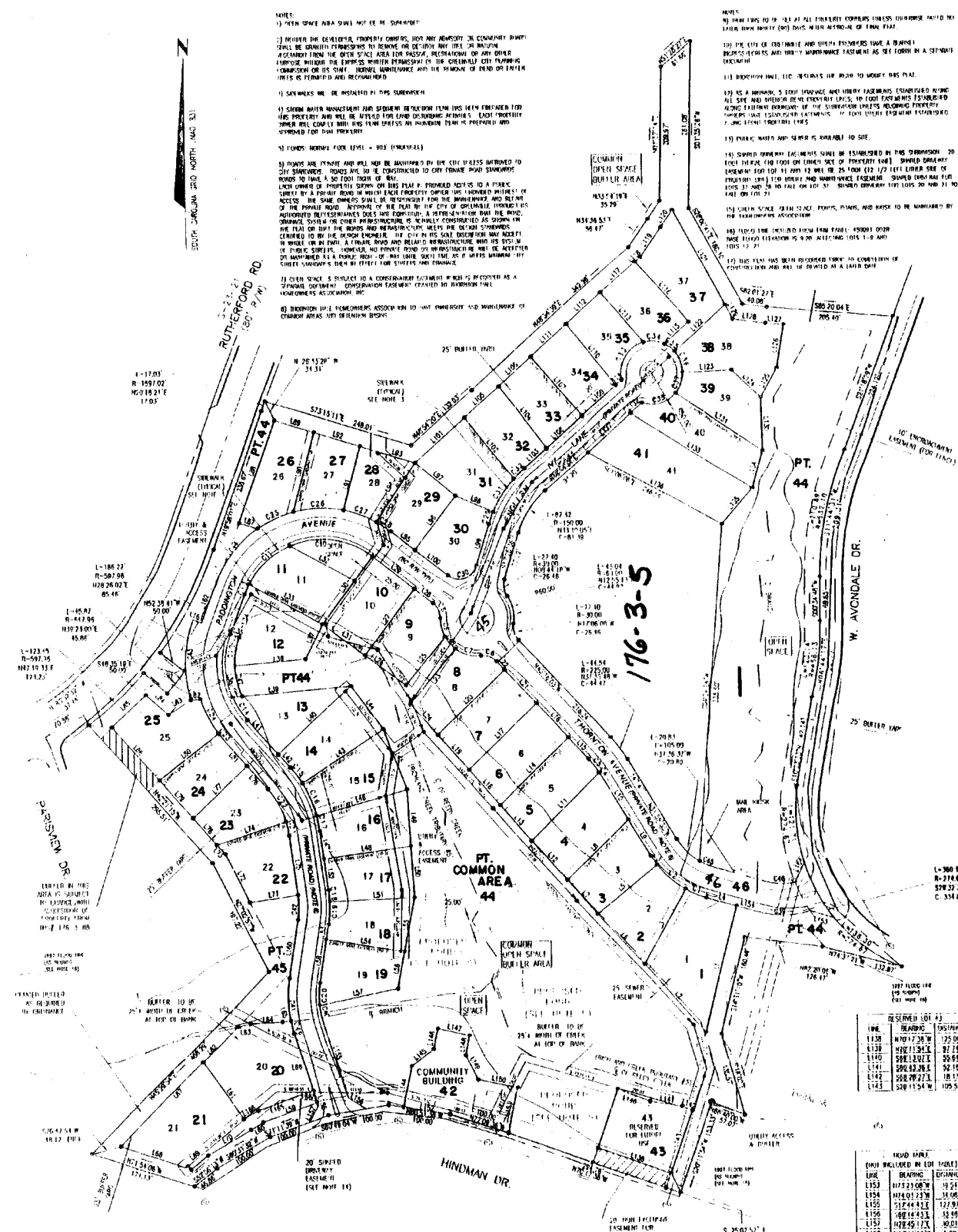


TABLE OF LOTS (PARTIAL)

LOT	ACRES	AREA	AREA
1	0.15	6534.50	6534.50
2	0.15	6534.50	6534.50
3	0.15	6534.50	6534.50
4	0.15	6534.50	6534.50
5	0.15	6534.50	6534.50
6	0.15	6534.50	6534.50
7	0.15	6534.50	6534.50
8	0.15	6534.50	6534.50
9	0.15	6534.50	6534.50
10	0.15	6534.50	6534.50
11	0.15	6534.50	6534.50
12	0.15	6534.50	6534.50
13	0.15	6534.50	6534.50
14	0.15	6534.50	6534.50
15	0.15	6534.50	6534.50
16	0.15	6534.50	6534.50
17	0.15	6534.50	6534.50
18	0.15	6534.50	6534.50
19	0.15	6534.50	6534.50
20	0.15	6534.50	6534.50
21	0.15	6534.50	6534.50
22	0.15	6534.50	6534.50
23	0.15	6534.50	6534.50
24	0.15	6534.50	6534.50
25	0.15	6534.50	6534.50
26	0.15	6534.50	6534.50
27	0.15	6534.50	6534.50
28	0.15	6534.50	6534.50
29	0.15	6534.50	6534.50
30	0.15	6534.50	6534.50
31	0.15	6534.50	6534.50
32	0.15	6534.50	6534.50
33	0.15	6534.50	6534.50
34	0.15	6534.50	6534.50
35	0.15	6534.50	6534.50
36	0.15	6534.50	6534.50
37	0.15	6534.50	6534.50
38	0.15	6534.50	6534.50
39	0.15	6534.50	6534.50
40	0.15	6534.50	6534.50
41	0.15	6534.50	6534.50
42	0.15	6534.50	6534.50
43	0.15	6534.50	6534.50
44	0.15	6534.50	6534.50
45	0.15	6534.50	6534.50
46	0.15	6534.50	6534.50

TABLE OF LOTS (CONTINUED)

LOT	ACRES	AREA	AREA
47	0.15	6534.50	6534.50
48	0.15	6534.50	6534.50
49	0.15	6534.50	6534.50
50	0.15	6534.50	6534.50
51	0.15	6534.50	6534.50
52	0.15	6534.50	6534.50
53	0.15	6534.50	6534.50
54	0.15	6534.50	6534.50
55	0.15	6534.50	6534.50
56	0.15	6534.50	6534.50
57	0.15	6534.50	6534.50
58	0.15	6534.50	6534.50
59	0.15	6534.50	6534.50
60	0.15	6534.50	6534.50
61	0.15	6534.50	6534.50
62	0.15	6534.50	6534.50
63	0.15	6534.50	6534.50
64	0.15	6534.50	6534.50
65	0.15	6534.50	6534.50
66	0.15	6534.50	6534.50
67	0.15	6534.50	6534.50
68	0.15	6534.50	6534.50
69	0.15	6534.50	6534.50
70	0.15	6534.50	6534.50
71	0.15	6534.50	6534.50
72	0.15	6534.50	6534.50
73	0.15	6534.50	6534.50
74	0.15	6534.50	6534.50
75	0.15	6534.50	6534.50
76	0.15	6534.50	6534.50
77	0.15	6534.50	6534.50
78	0.15	6534.50	6534.50
79	0.15	6534.50	6534.50
80	0.15	6534.50	6534.50

176

175

178



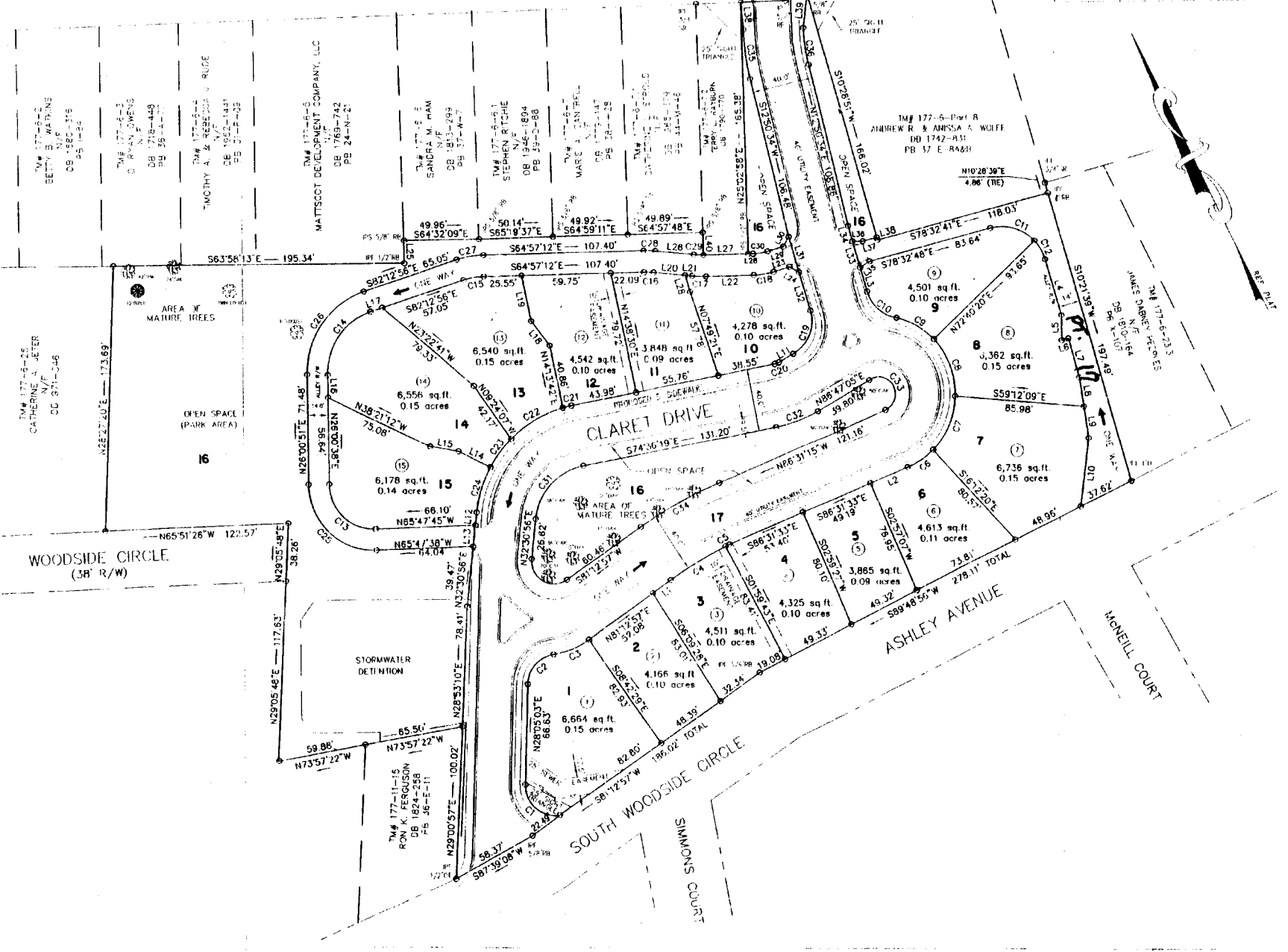
GREATER GREENVILLE TAX MAPS GREENVILLE, S. C.		
TAX DISTRICT 500	MAP NUMBER 177	SECTION INDEX-12
SCALE 1" = 100'		
SOUTHERN MAPPING AND ENGINEERING COMPANY GREENSBORO, N. C.		

CURVE	LENGTH	RADIUS	CHORD BEARING	DISTANCE
C1	35.01	20.00	N22°05'57"E	30.73
C2	25.16	20.00	N63°19'52"E	25.84
C3	25.79	50.00	S83°05'11"E	25.54
C4	42.75	300.00	N85°11'24"E	42.69
C5	311	300.00	N89°27'12"E	311
C6	20.64	51.00	N83°12'52"E	20.50
C7	39.91	51.00	N43°34'18"E	37.88
C8	40.27	51.00	N05°30'27"E	39.20
C9	27.06	51.00	N11°25'00"E	26.67
C10	27.65	24.00	N28°11'04"E	26.21
C11	35.17	27.00	S77°42'37"E	30.64
C12	14.21	25.00	S01°15'27"E	14.07
C13	48.18	40.00	N12°51'01"E	43.17
C14	24.13	4.00	N61°43'11"E	50.63
C15	17.07	43.00	S72°59'14"E	13.79
C16	6.30	58.00	S61°00'40"E	6.29
C17	9.36	62.00	S61°17'42"E	9.35
C18	13.57	62.00	S72°20'25"E	13.53
C19	33.05	41.50	N18°48'33"W	30.61
C20	11.3	10.00	N13°33'30"W	3.11
C21	5.34	50.00	N76°11'45"E	5.84
C22	40.32	30.00	S16°33'41"E	40.47
C23	23.38	60.00	S13°28'18"E	23.30
C24	31.52	50.00	S43°58'21"E	31.42
C25	20.75	44.00	N19°53'18"E	20.23

CURVE	LENGTH	RADIUS	CHORD BEARING	DISTANCE
L26	7.40	57.00	N61°53'57"E	66.80
L27	18.20	57.00	S73°03'57"E	18.17
L28	7.76	62.00	S61°14'12"E	7.77
L29	5.47	68.00	S61°05'03"E	5.44
L30	3.92	38.00	S72°25'55"E	3.91
L31	40.88	40.00	N63°07'13"E	40.87
L32	29.63	25.00	S02°13'13"E	29.57
L33	37.01	11.00	S02°14'00"E	37.00
L34	55.93	260.00	S07°40'51"W	59.90
L35	13.25	157.00	N19°05'01"E	33.17
L36	4.91	117.00	S18°50'01"W	24.76

LINE	LENGTH	BEARING
L1	14.67	N61°12'57"E
L2	27.05	N94°31'33"E
L3	15.46	N107°08'59"E
L4	39.25	S10°16'54"W
L5	15.54	S26°00'51"W
L6	4.49	S79°43'38"E
L7	2.615	S10°16'54"W
L8	10.75	S17°55'41"W
L9	79.71	S17°55'41"W
L10	45.38	S31°26'00"W
L11	10.78	S47°28'07"E
L12	9.38	S32°30'56"W
L13	4.15	N43°30'56"E
L14	23.62	N37°18'27"W

LINE	LENGTH	BEARING
L15	15.10	N54°01'43"W
L16	14.43	N26°01'30"E
L17	9.30	S82°12'56"E
L18	20.16	N10°31'09"W
L19	30.19	N14°17'17"E
L20	21.08	S58°21'35"E
L21	4.42	S58°21'35"E
L22	31.97	S64°53'49"E
L23	11.01	S79°51'01"E
L24	7.17	S14°31'01"E
L25	15.00	N24°56'36"E
L26	25.71	S58°21'35"E
L27	26.97	S65°09'32"E
L28	3.30	S64°57'26"E
L29	11.41	S10°01'59"W
L30	10.32	S79°51'01"E
L31	7.35	N55°40'20"E
L32	24.13	S10°30'41"W
L33	26.37	S10°09'59"W
L34	10.12	S10°08'59"E
L35	10.14	N10°08'59"E
L36	7.30	N14°30'47"E
L37	9.35	S62°52'39"E
L38	17.91	S78°37'13"E
L39	31.92	S10°52'14"W
L40	15.09	S29°02'01"W



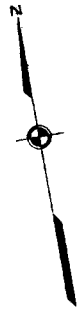
THE VINEYARDS AT NORTH MAIN
GREENVILLE COUNTY TAX MAPS
 GREENVILLE, S. C.

TAX DISTRICT	MAP NUMBER	REVISION
500	177.1	12

SCALE 1"=40'

176

179



179

187

176

177

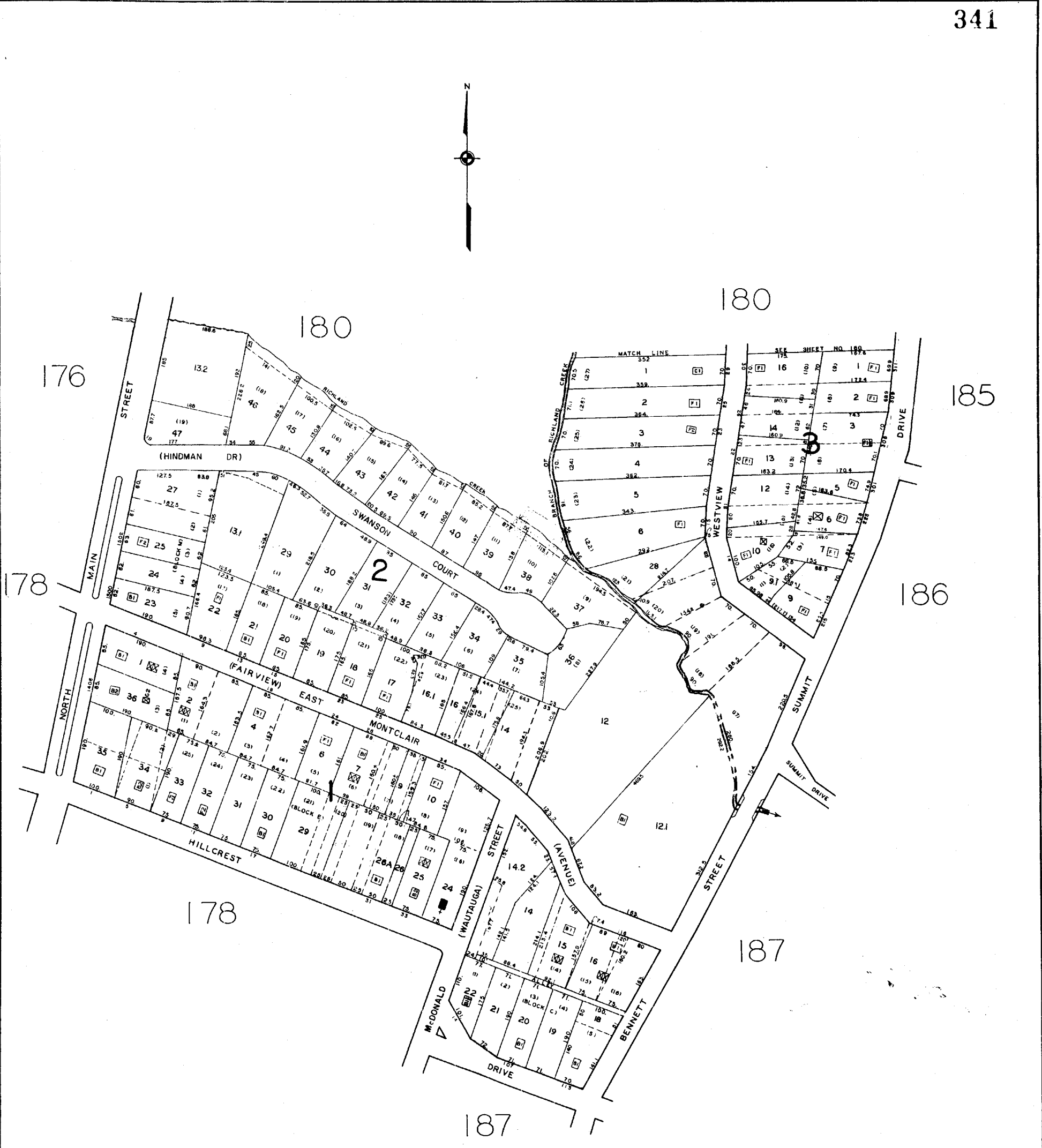
177

6

35

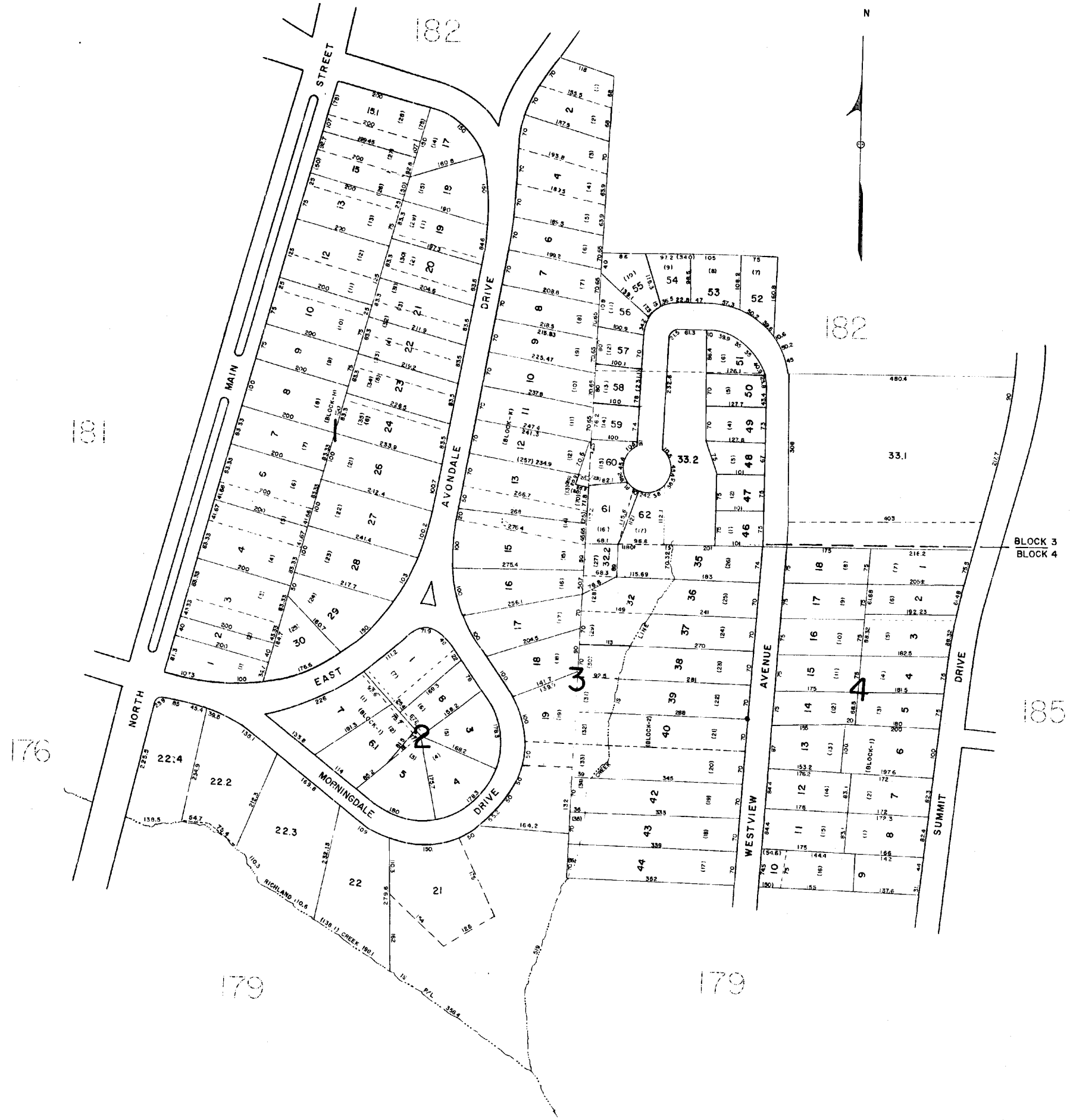


GREATER GREENVILLE TAX MAPS		
GREENVILLE, S. C.		
TAX DISTRICT	MAP NUMBER	SECTION
500	178	
SCALE 1" = 100'		INDEX-12
SOUTHERN MAPS AND ENGINEERING COMPANY GREENVILLE, S. C.		




WSS

GREATER GREENVILLE TAX MAPS GREENVILLE, S. C.		
TAX DISTRICT 500	MAP NUMBER 179	REVISIONS
SCALE 1" = 100'		INDEX-12
SOUTHERN MAPPING AND ENGINEERING COMPANY GREENSBORO, N. C.		



BLOCK 3
BLOCK 4

W55

GREENVILLE COUNTY TAX MAPS GREENVILLE, S. C.		
TAX DISTRICT	MAP NUMBER	REVISIONS
500	180	
SCALE 1" = 100'		INDEX-12

343

174

176

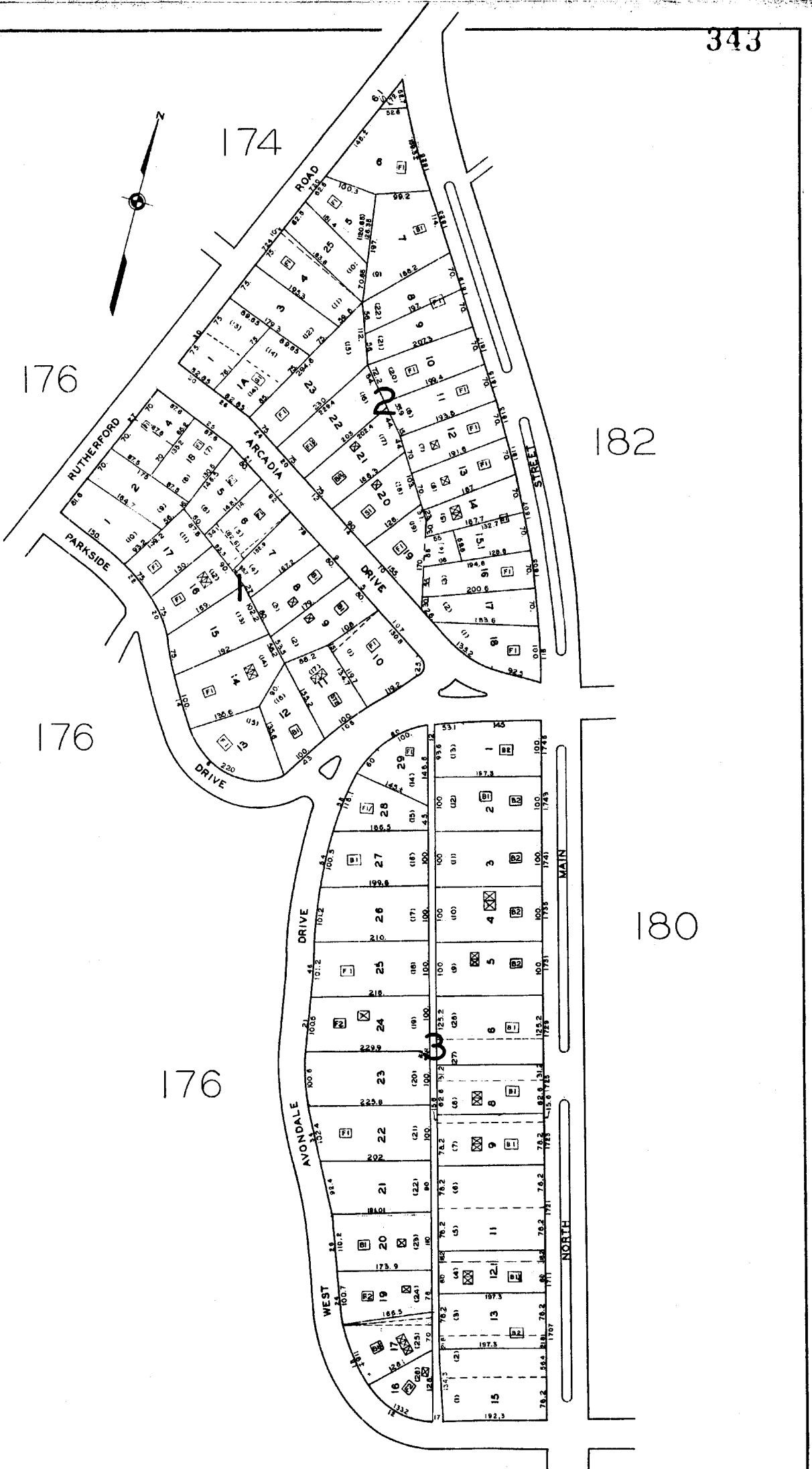
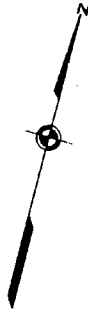
182

176

180

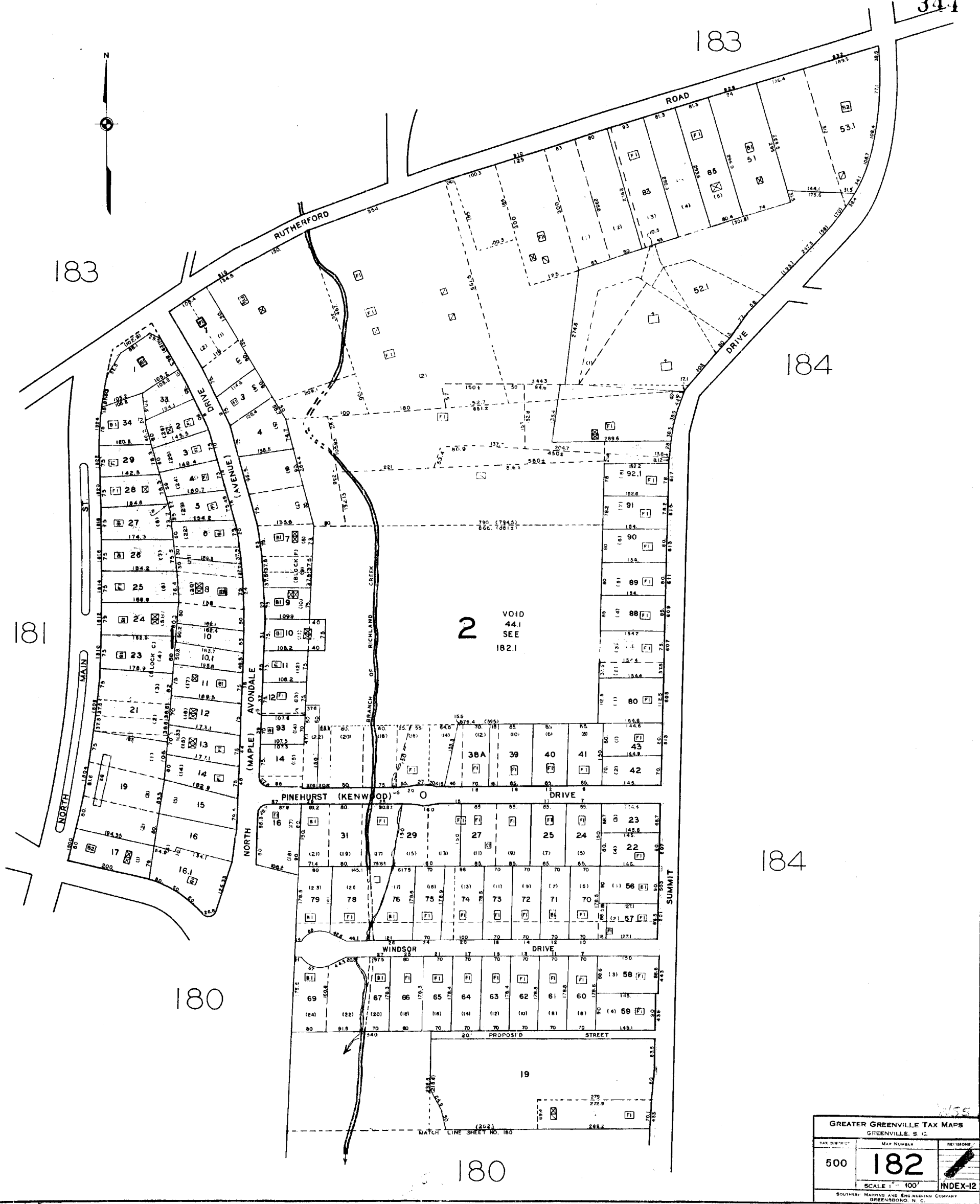
176

176

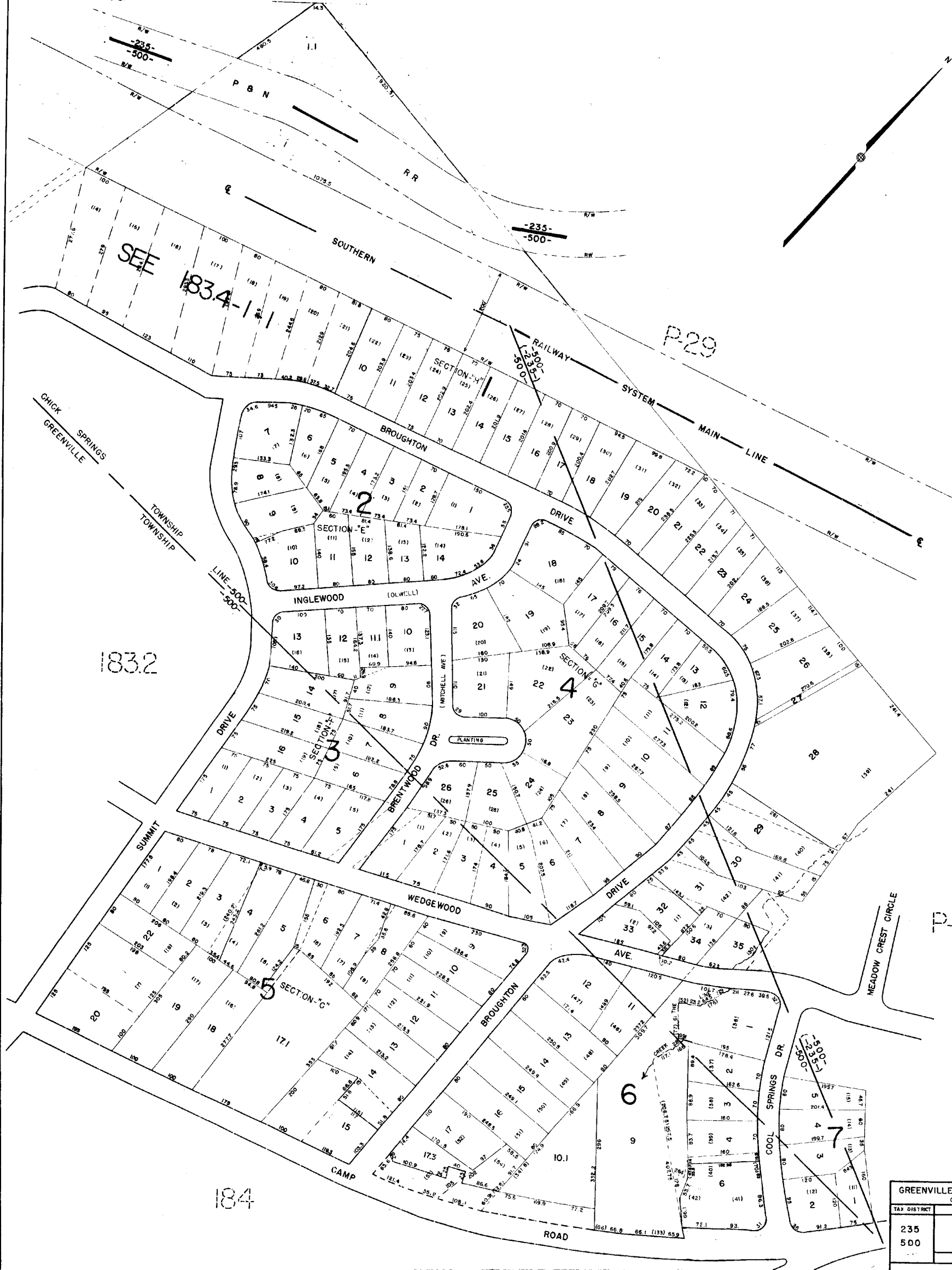


GREATER GREENVILLE TAX MAPS GREENVILLE, S. C.		
TAX DISTRICT 500	MAP NUMBER 181	REVISIONS
SCALE 1" = 100'		INDEX-12
SOUTHERN MAPPING AND ENGINEERING COMPANY GREENSBORO, N. C.		

W55



GREATER GREENVILLE TAX MAPS		
GREENVILLE, S. C.		
TAX DISTRICT	MAP NUMBER	REVISIONS
500	182	
SCALE 1" = 100'		INDEX-12
SOUTHWEST MAPPING AND ENGINEERING COMPANY GREENSBORO, N. C.		



SEE 1834-111

1832

184

GREENVILLE COUNTY TAX MAPS GREENVILLE, S.C.		
TAX DISTRICT	MAP NUMBER	REVISIONS
235 500	183.1	INDEX-12
SCALE 1" = 100'		



155

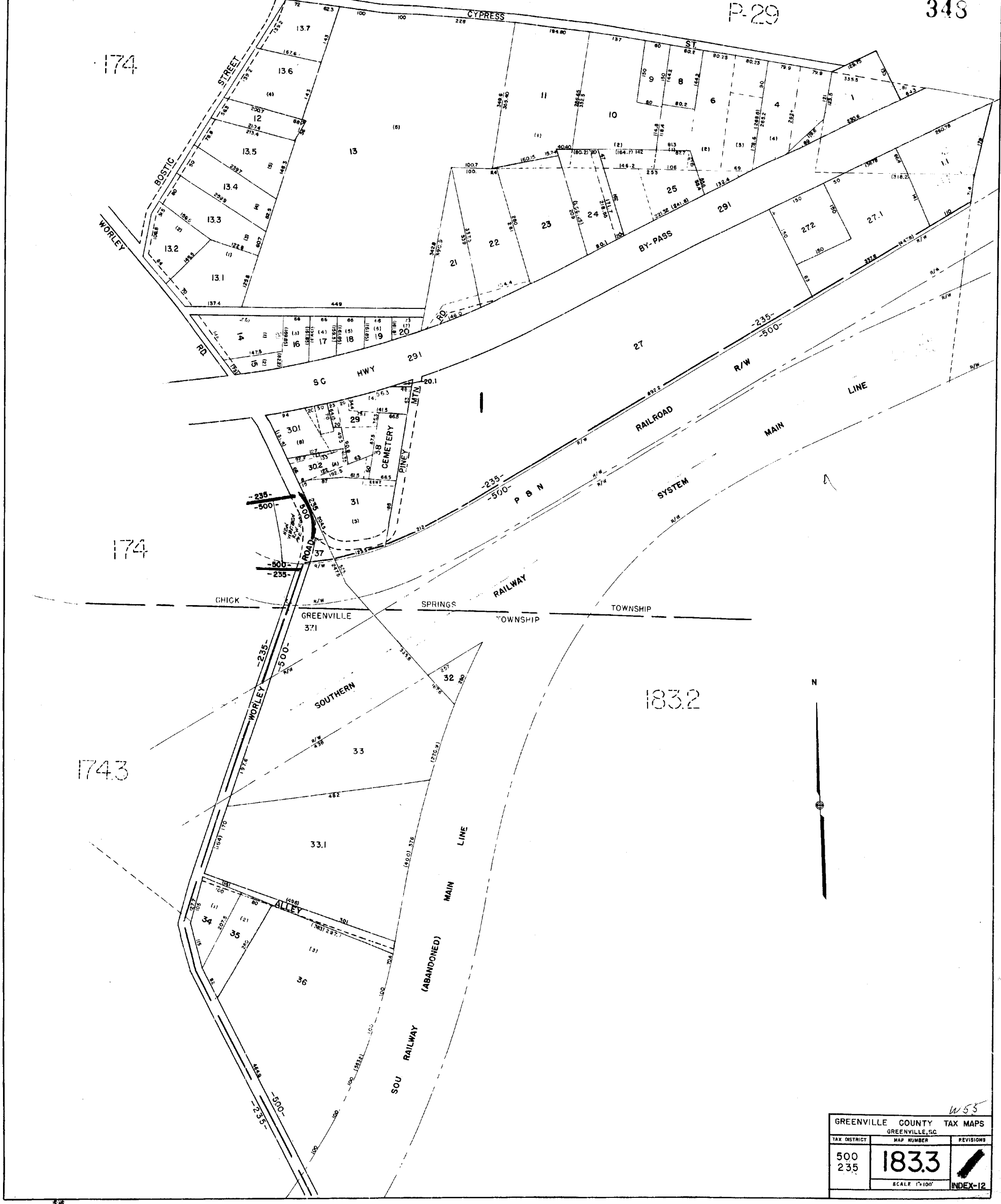
GREENVILLE COUNTY TAX MAP		
GREENVILLE, SC.		
TAX DISTRICT	MAP NUMBER	REVISIONS
500	183.2	
SCALE 1"=100'		INDEX-12

174

174

1743

183.2



W55

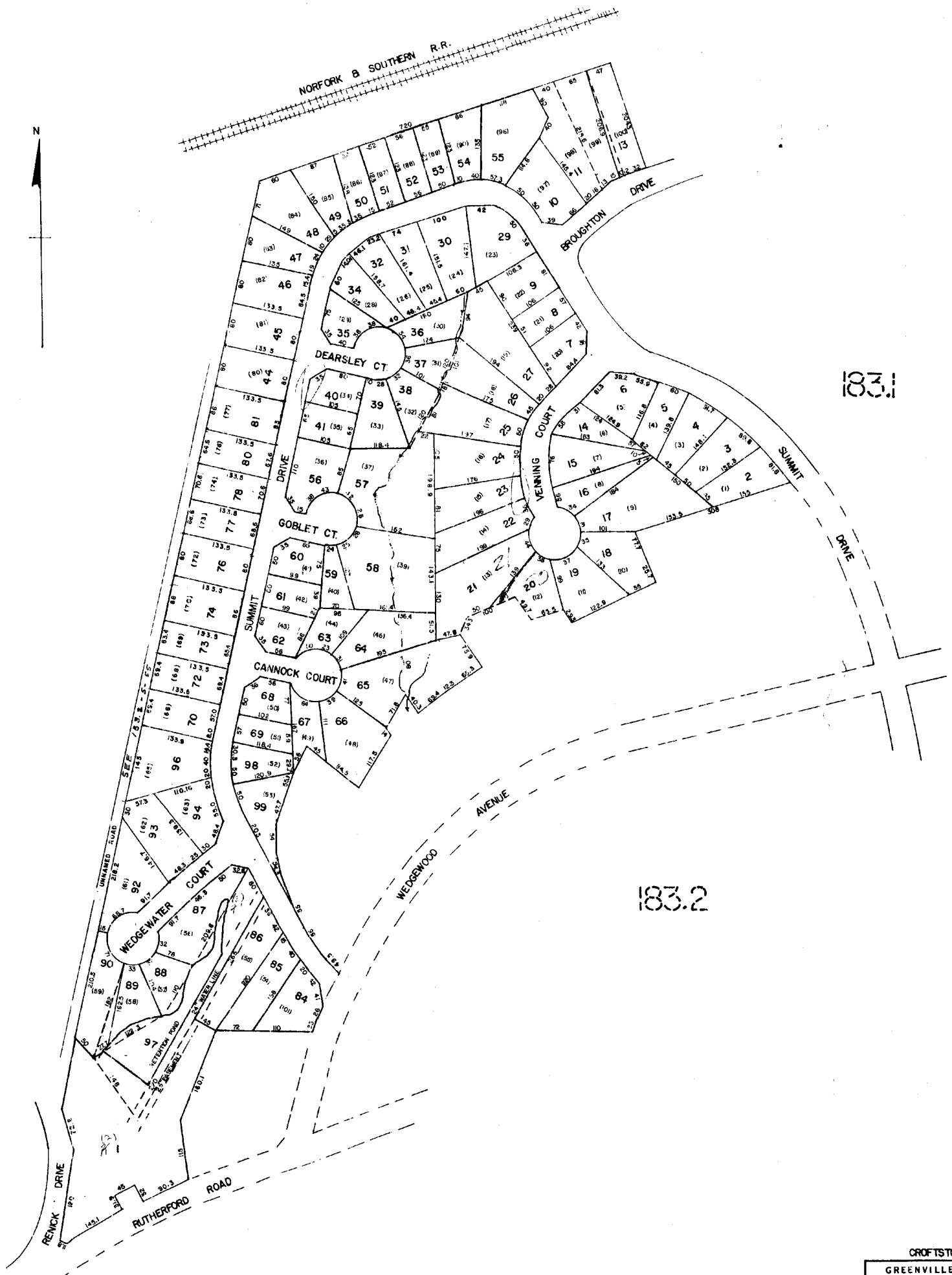
GREENVILLE COUNTY TAX MAPS		
GREENVILLE, SC		
TAX DISTRICT	MAP NUMBER	REVISIONS
500 235	183.3	
SCALE 1"=100'		INDEX-12

183.1

183.1

183.2

183.2



CROFTSTONE COMMONS W55		
GREENVILLE COUNTY TAX MAPS		
SHEPHERD, S. C.		
TAX DISTRICT	MAP NUMBER	REVISIONS
	183.4	
-500-	SCALE 1" = 100'	INDEX (02)

183.1

183.1

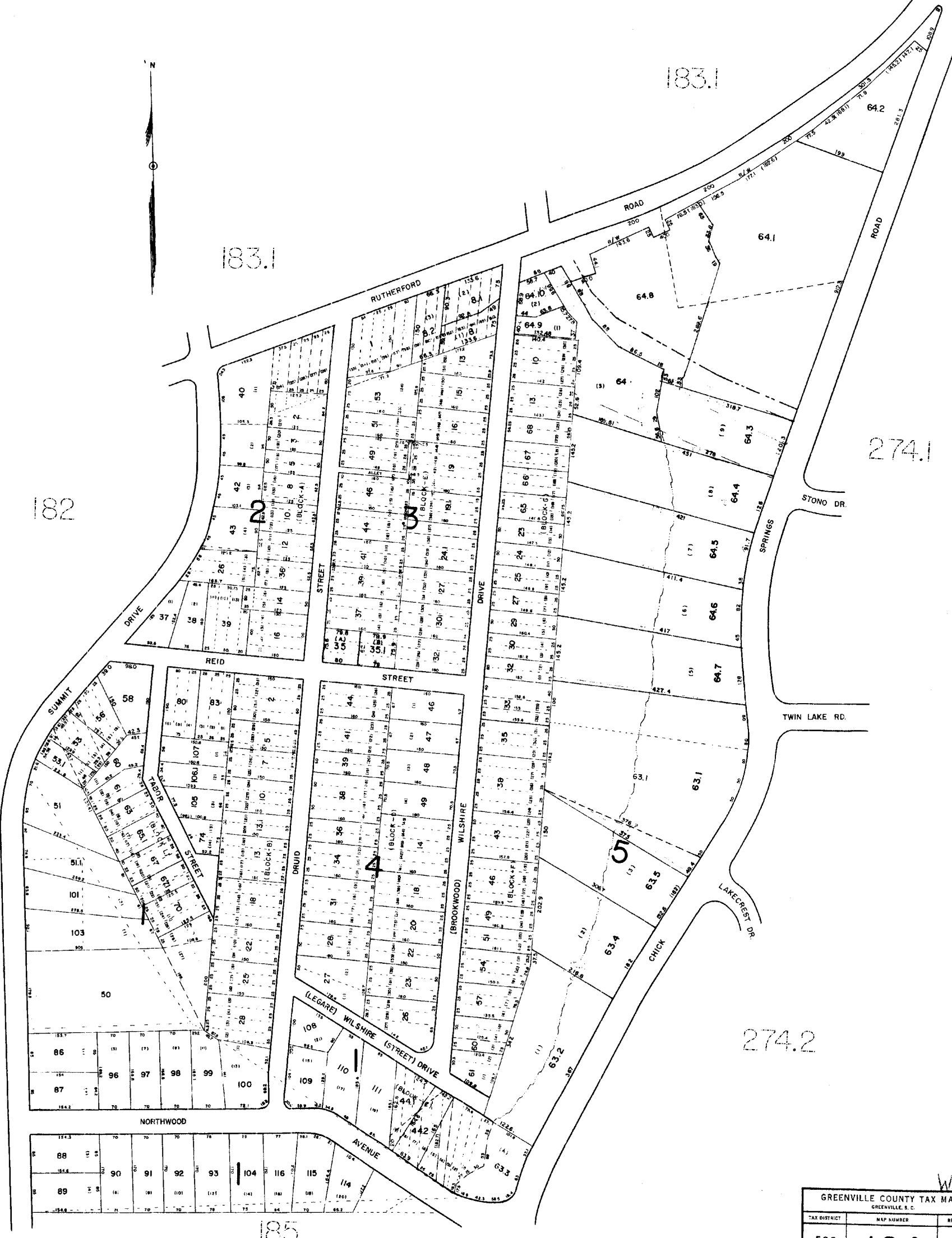
182

274.1

182

274.2

185



W55

GREENVILLE COUNTY TAX MAPS GREENVILLE, S.C.		
TAX DISTRICT	MAP NUMBER	REVISIONS
500	184	
SCALE 1" = 100'		INDEX 12



182

184

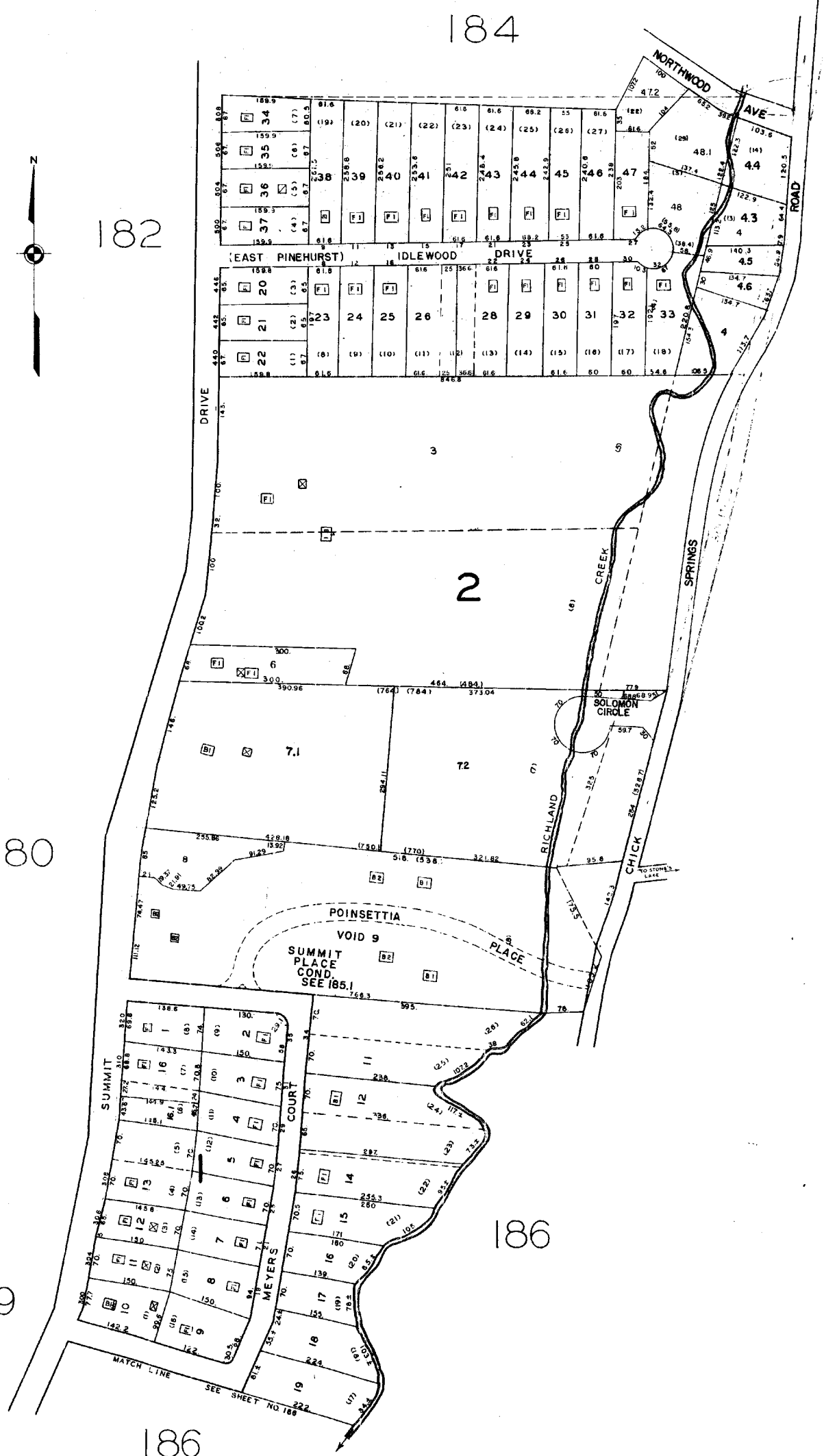
180

274.2

186

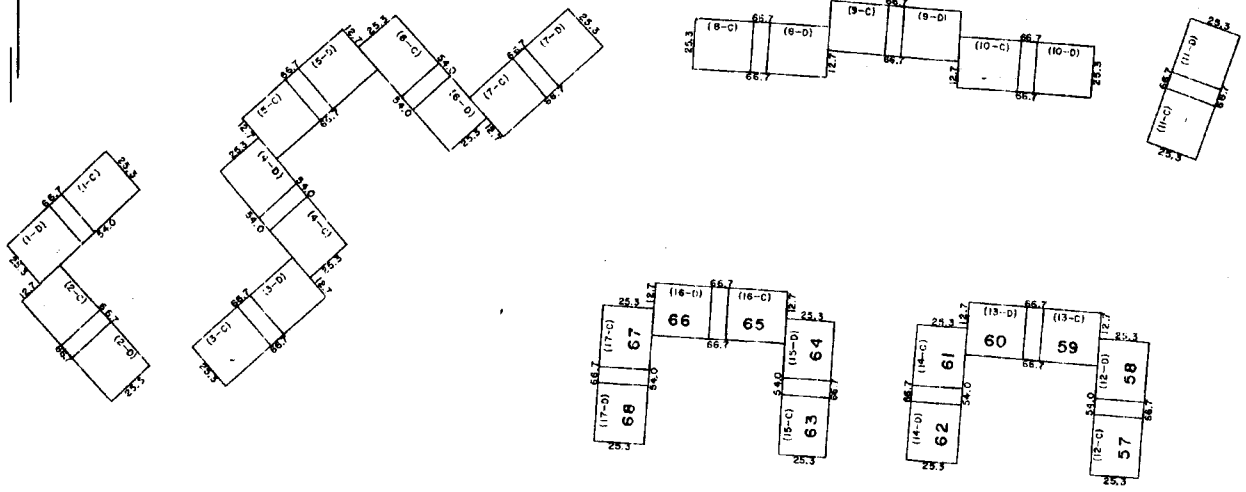
179

186



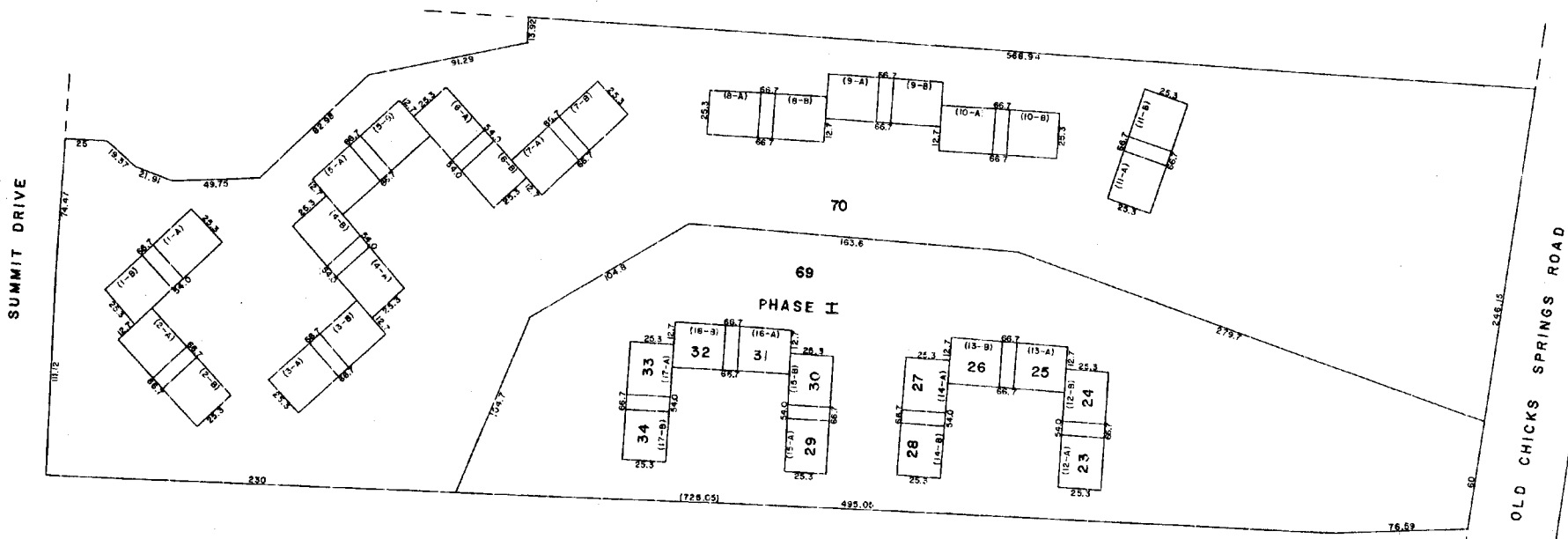
GREATER GREENVILLE TAX MAPS GREENVILLE, S. C.		
TAX DISTRICT	MAP NUMBER	REVISIONS
500	185	
SCALE 1" = 100'		INDEX-12
SOUTHERN MAPING AND ENGINEERING COMPANY GREENSBORO, N. C.		

185



SECOND FLOOR UNITS 'C' & 'D'

180



FIRST FLOOR UNITS 'A' & 'B'

274.2

185

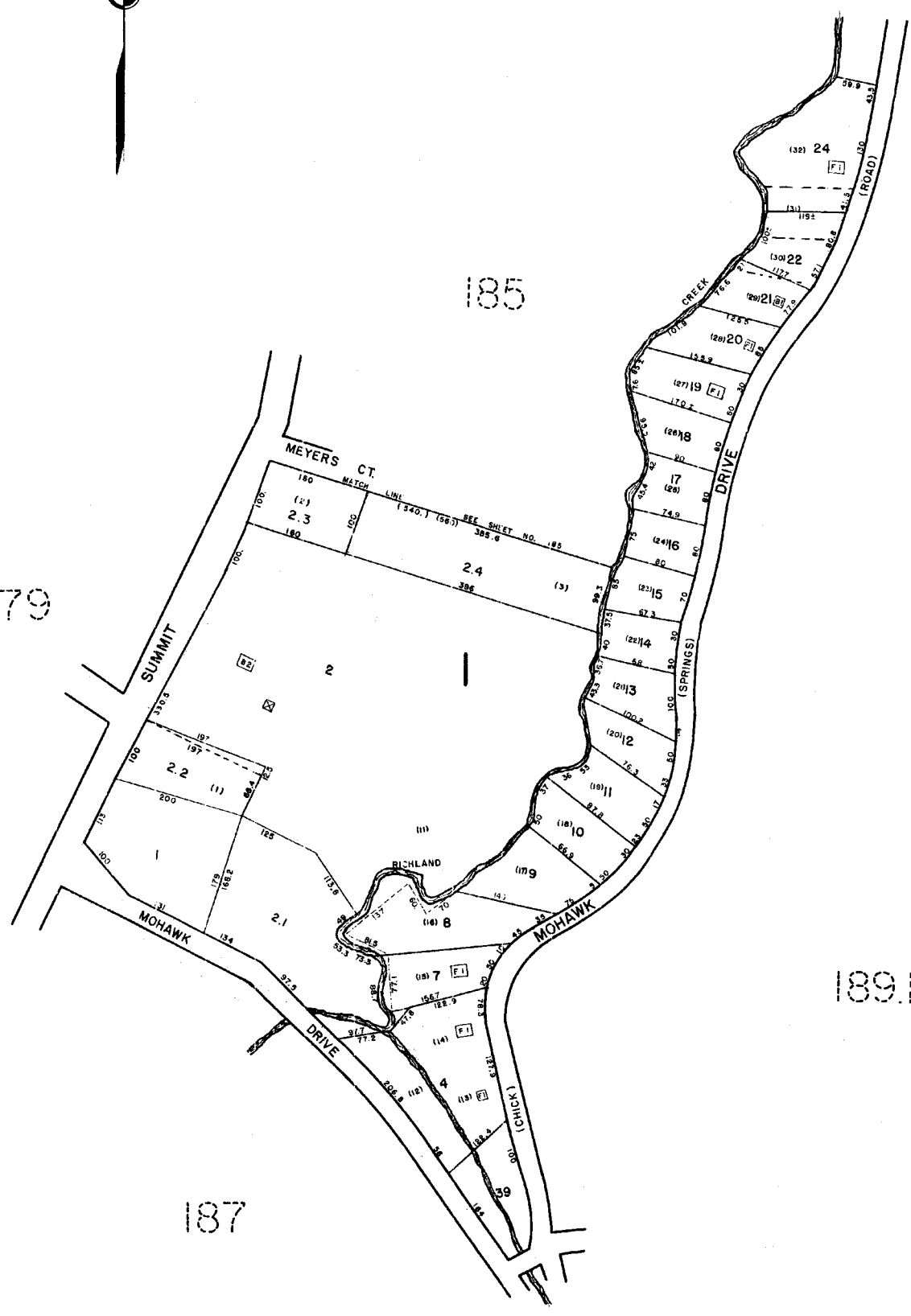
SUMMIT PLACE WSS		
GREENVILLE COUNTY TAX MAPS		
GREENVILLE, S. C.		
TAX DISTRICT	MAP NUMBER	REVISIONS
500	185.1	
SCALE 1" = 40'		INDEX-12



179

185

274.2

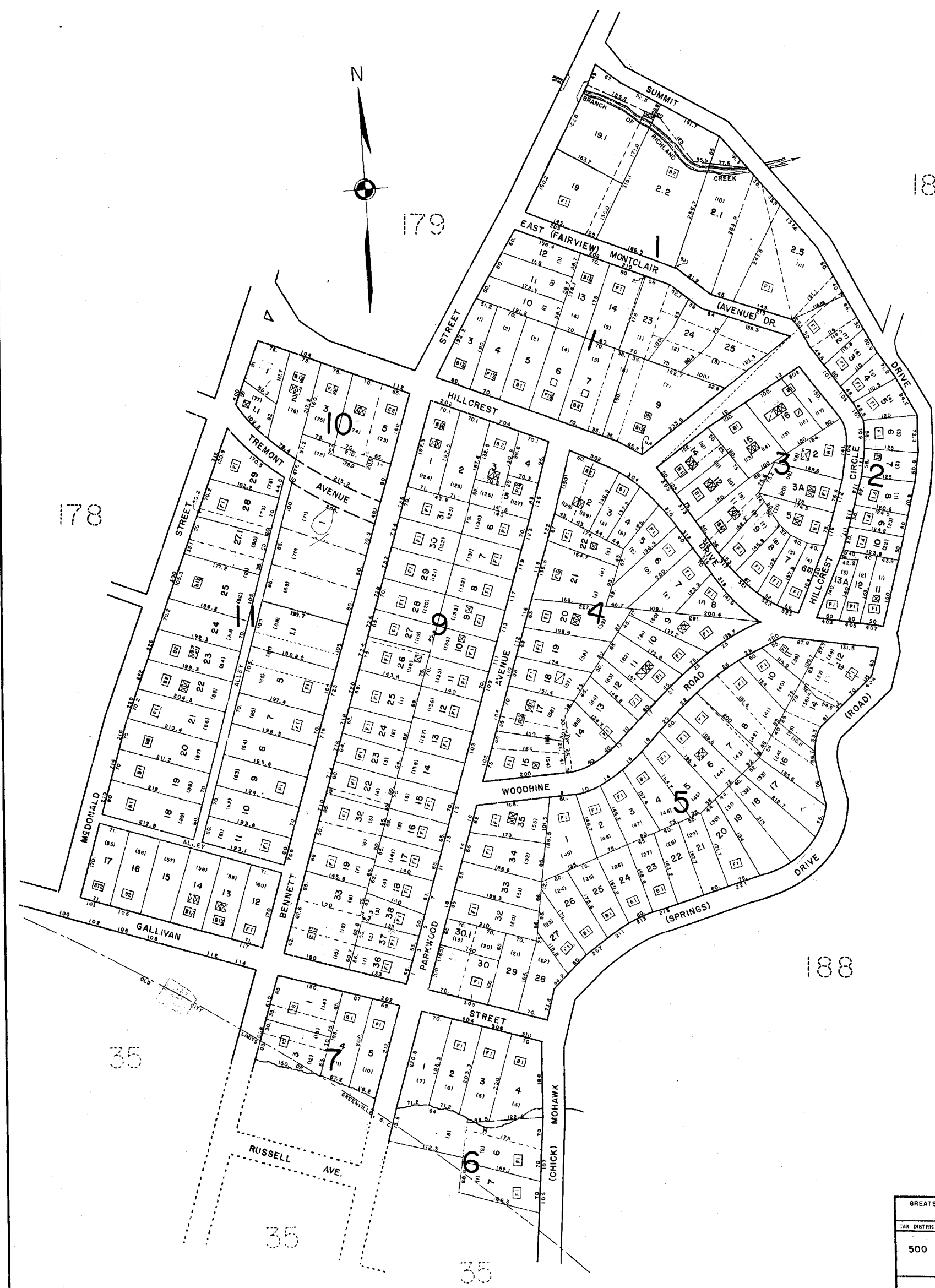


187

189.1

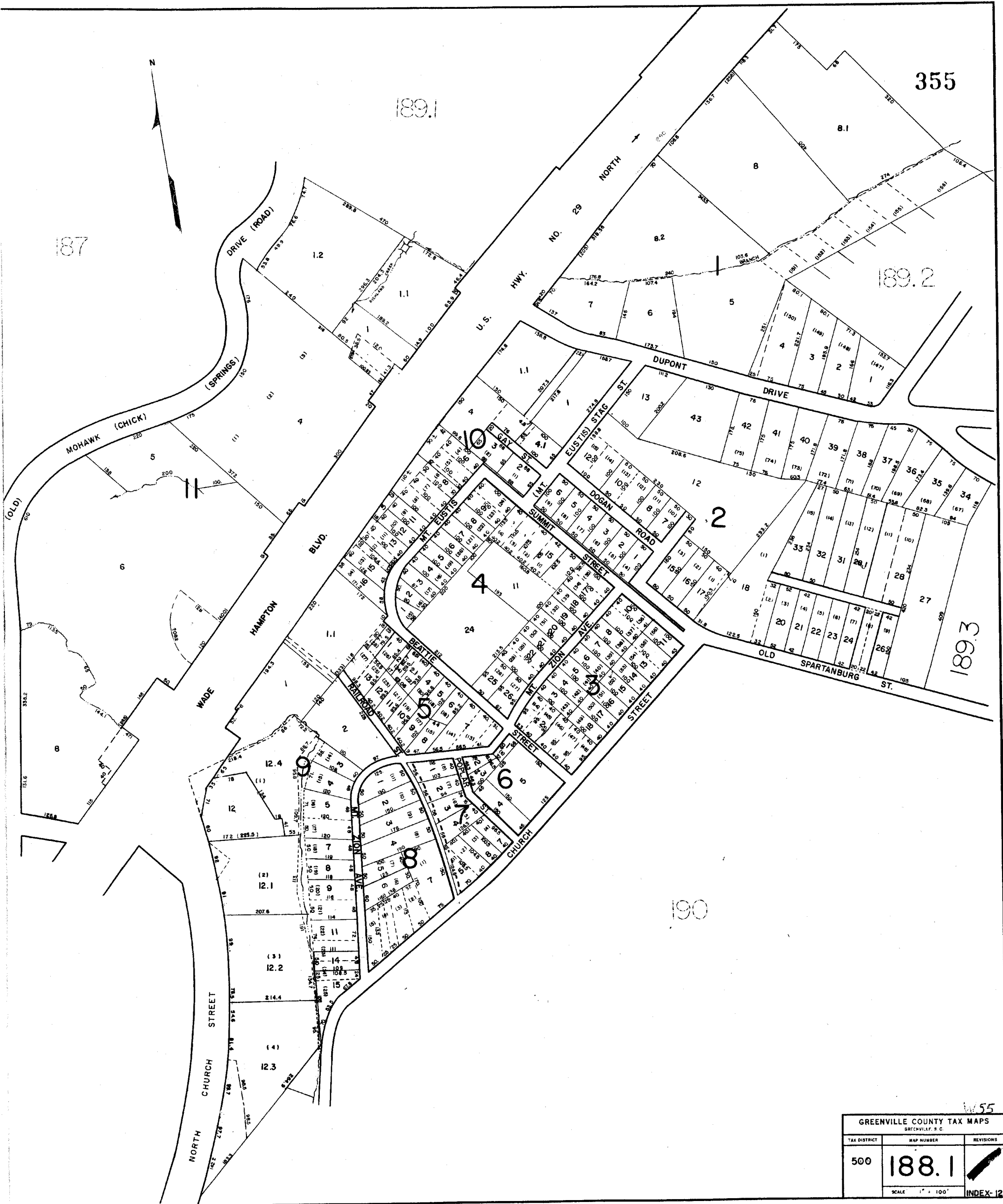
W55

GREATER GREENVILLE TAX MAPS GREENVILLE, S. C.		
TAX DISTRICT	MAP NUMBER	REVISIONS
500	186	
SCALE 1" = 100'		INDEX-12

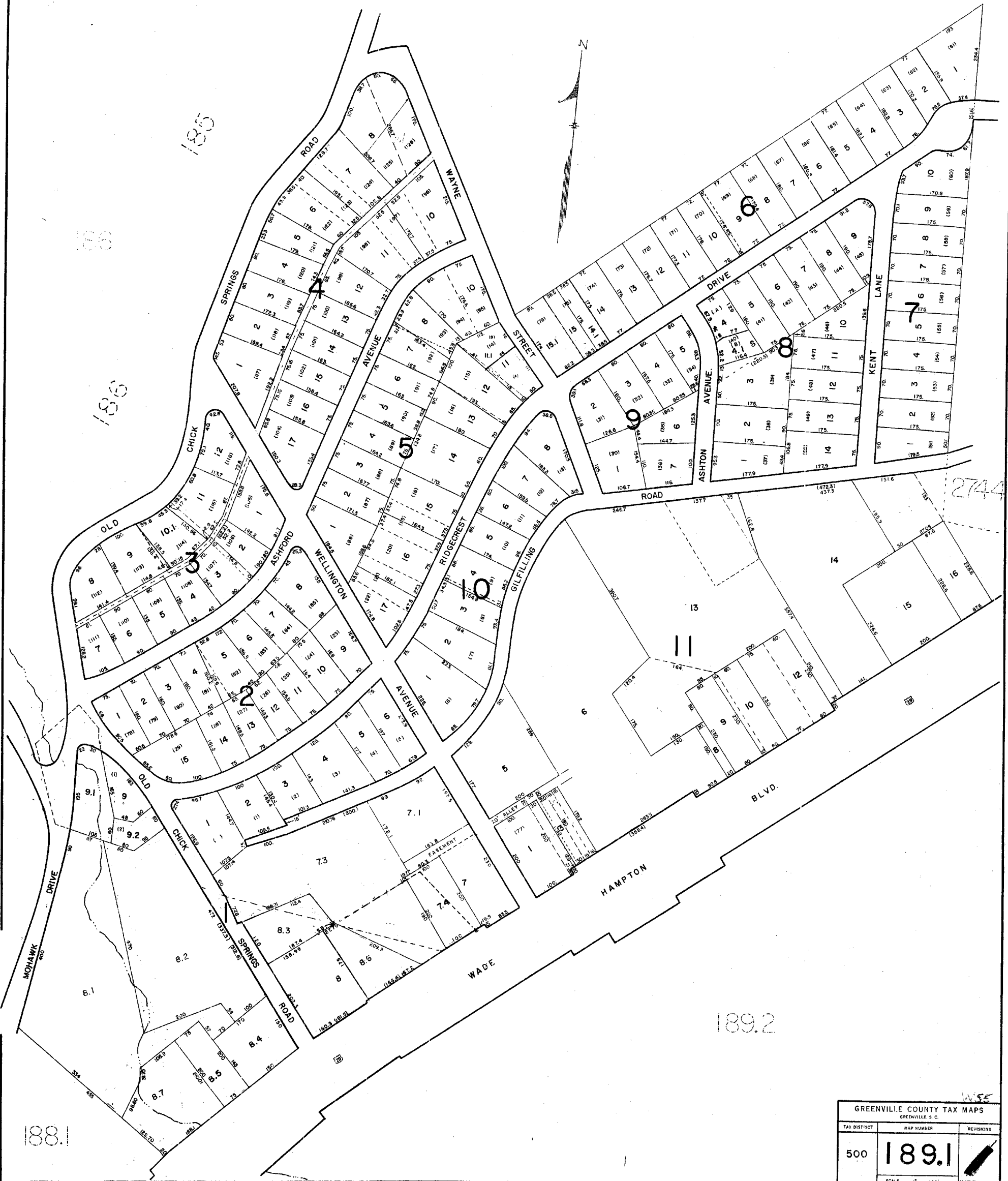


W55

GREATER GREENVILLE TAX MAPS		
GREENVILLE, S. C.		
TAX DISTRICT	MAP NUMBER	REVISION
500	187	
SCALE 1" = 100'		INDEX



GREENVILLE COUNTY TAX MAPS GREENVILLE, S. C.		
TAX DISTRICT	MAP NUMBER	REVISIONS
500	188.1	
SCALE 1" = 100'		INDEX-12



GREENVILLE COUNTY TAX MAPS GREENVILLE, S. C.		
TAX DISTRICT	MAP NUMBER	REVISIONS
500	189.1	
SCALE 1" = 100'		INDEX-12

INDEX BY NUMBER OF TAX

INDEX BY NUMBER OF TAX

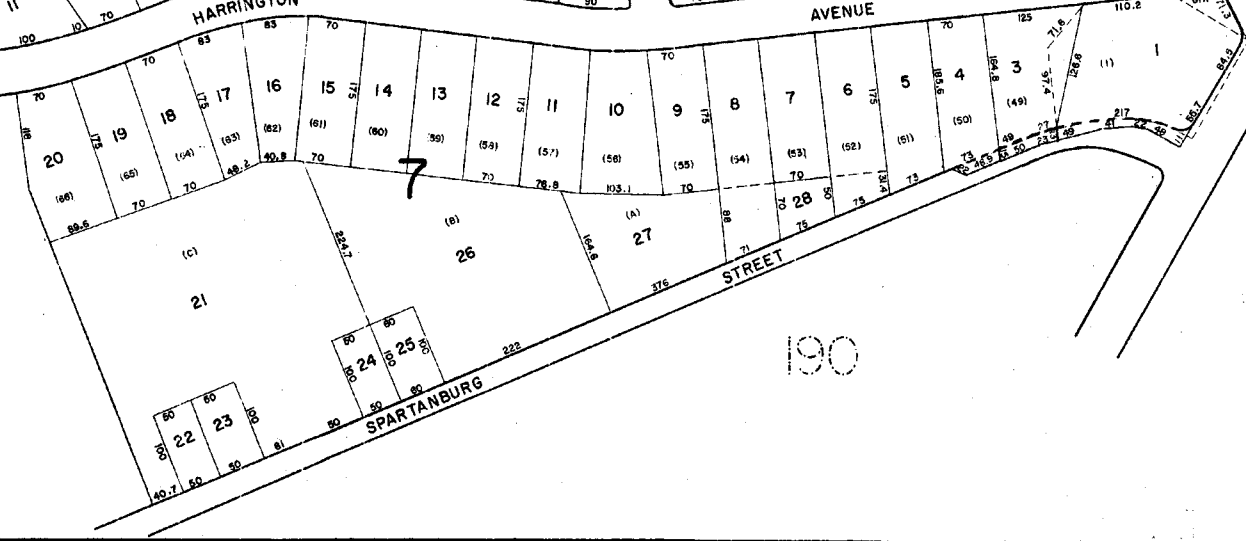
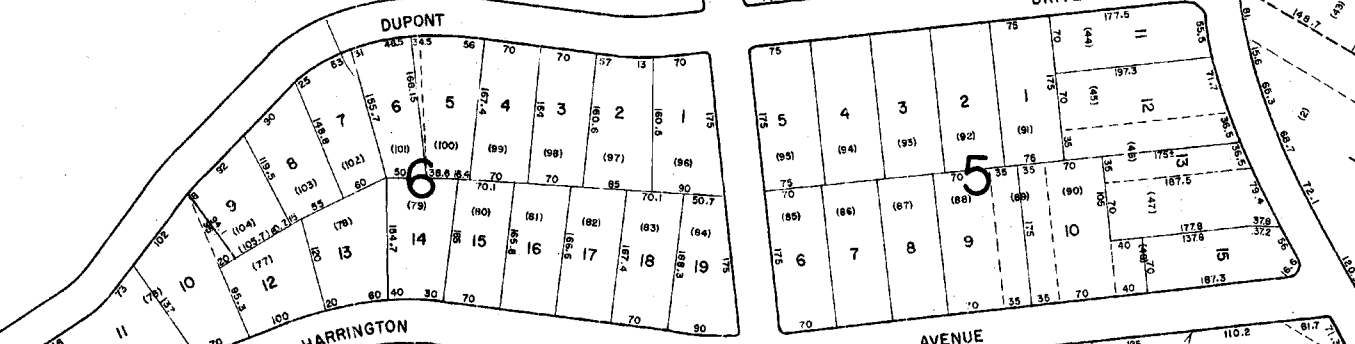
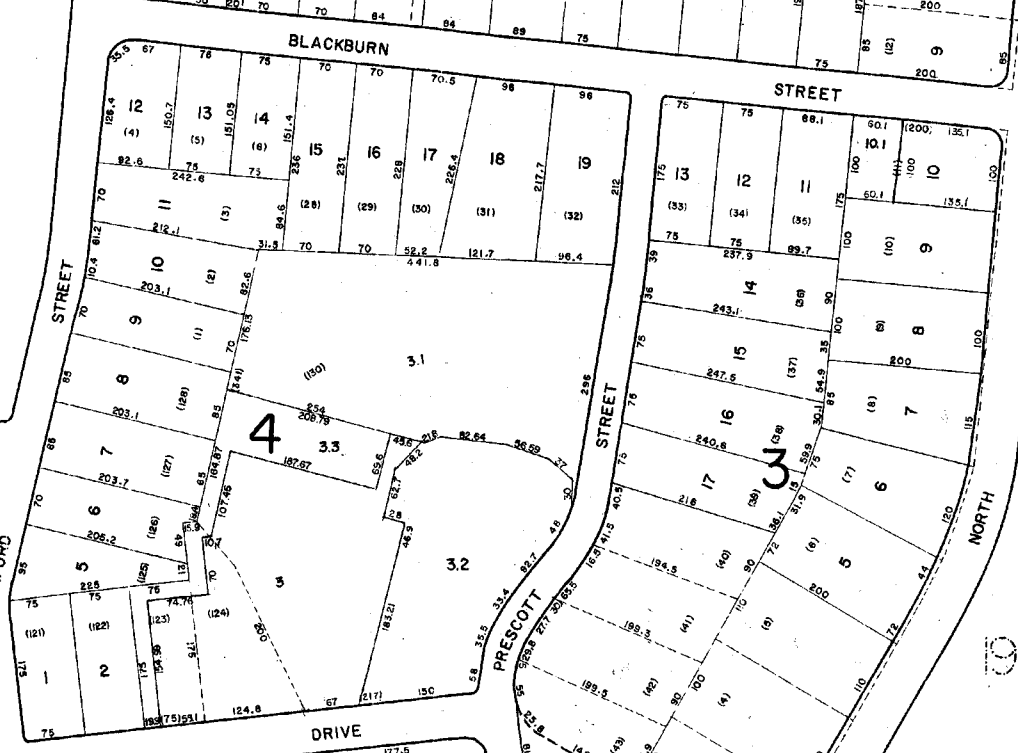
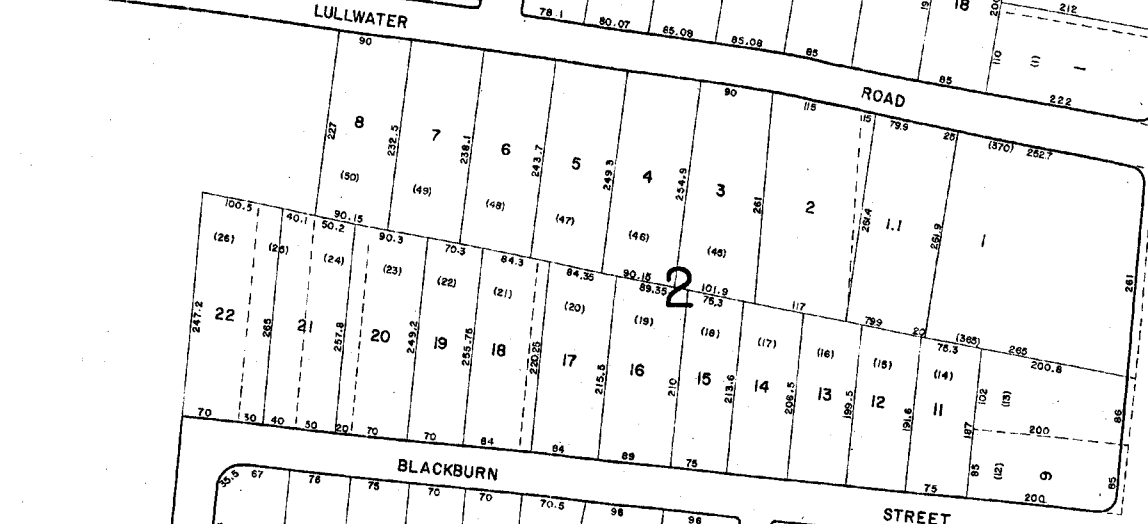
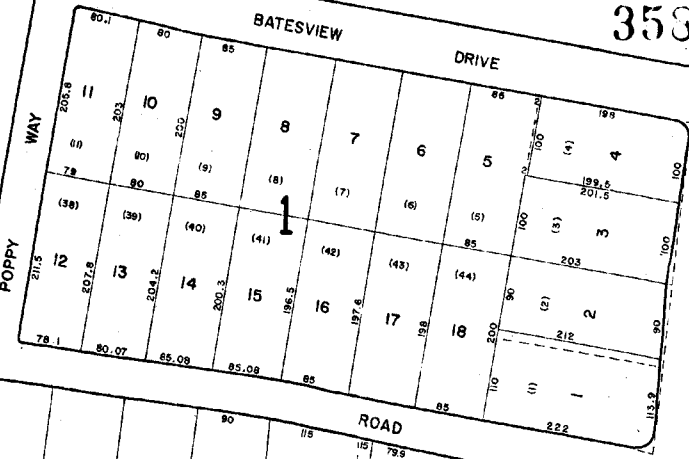
INDEX BY NUMBER OF TAX

INDEX BY NUMBER OF TAX



GREENVILLE COUNTY TAX MAPS GREENVILLE, S. C.		
TAX DISTRICT	MAP NUMBER	REVISION
500	189.2	W55

189.2



189.2

193

192

190

189.2

W55

GREENVILLE COUNTY TAX MAPS		
GREENVILLE, S. C.		
TAX DISTRICT	MAP NUMBER	REVISIONS
500	189.3	
SCALE 1" = 100'		INDEX-12

MAP NO. 189 W-1344

359

1893

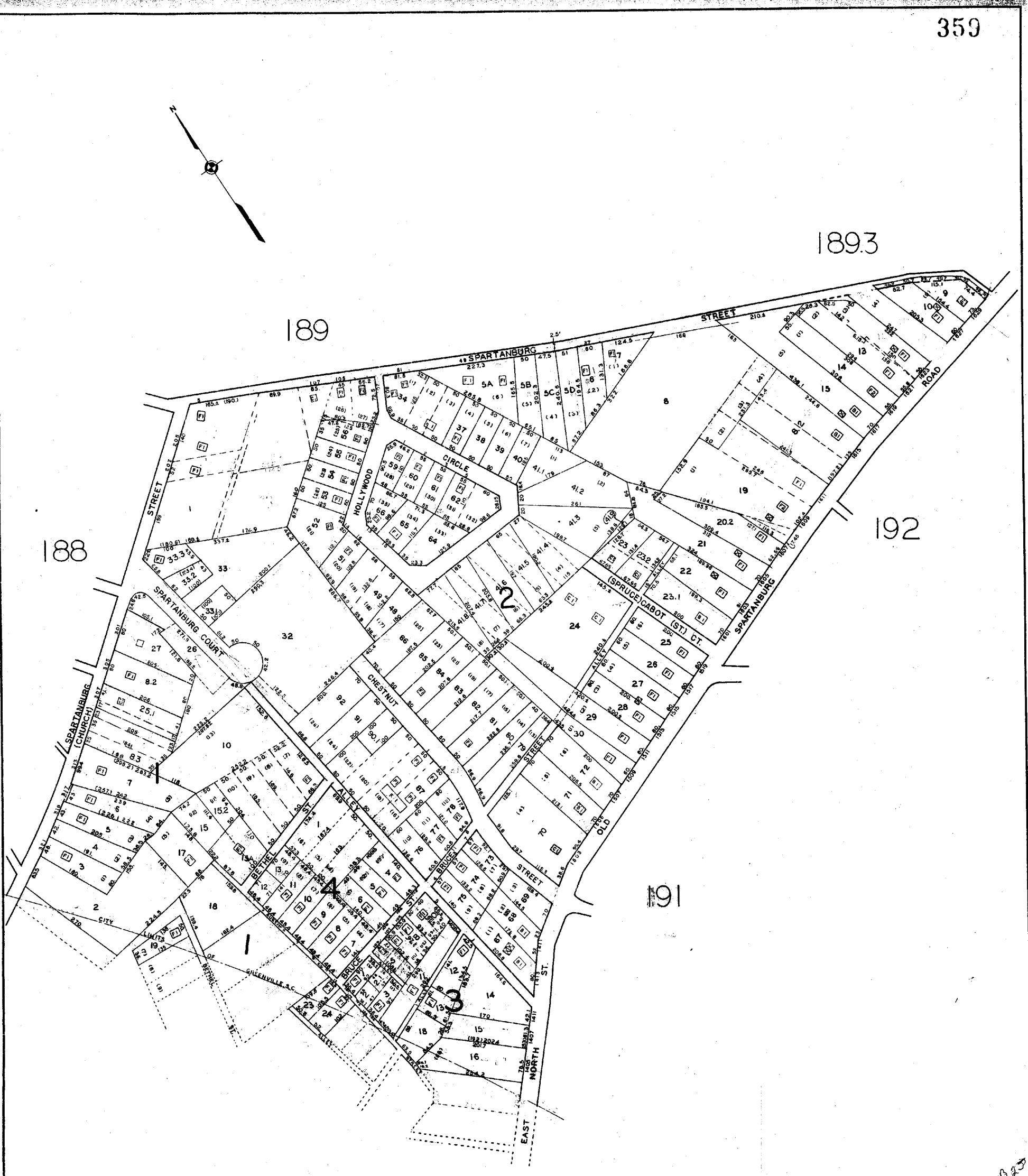
189

192

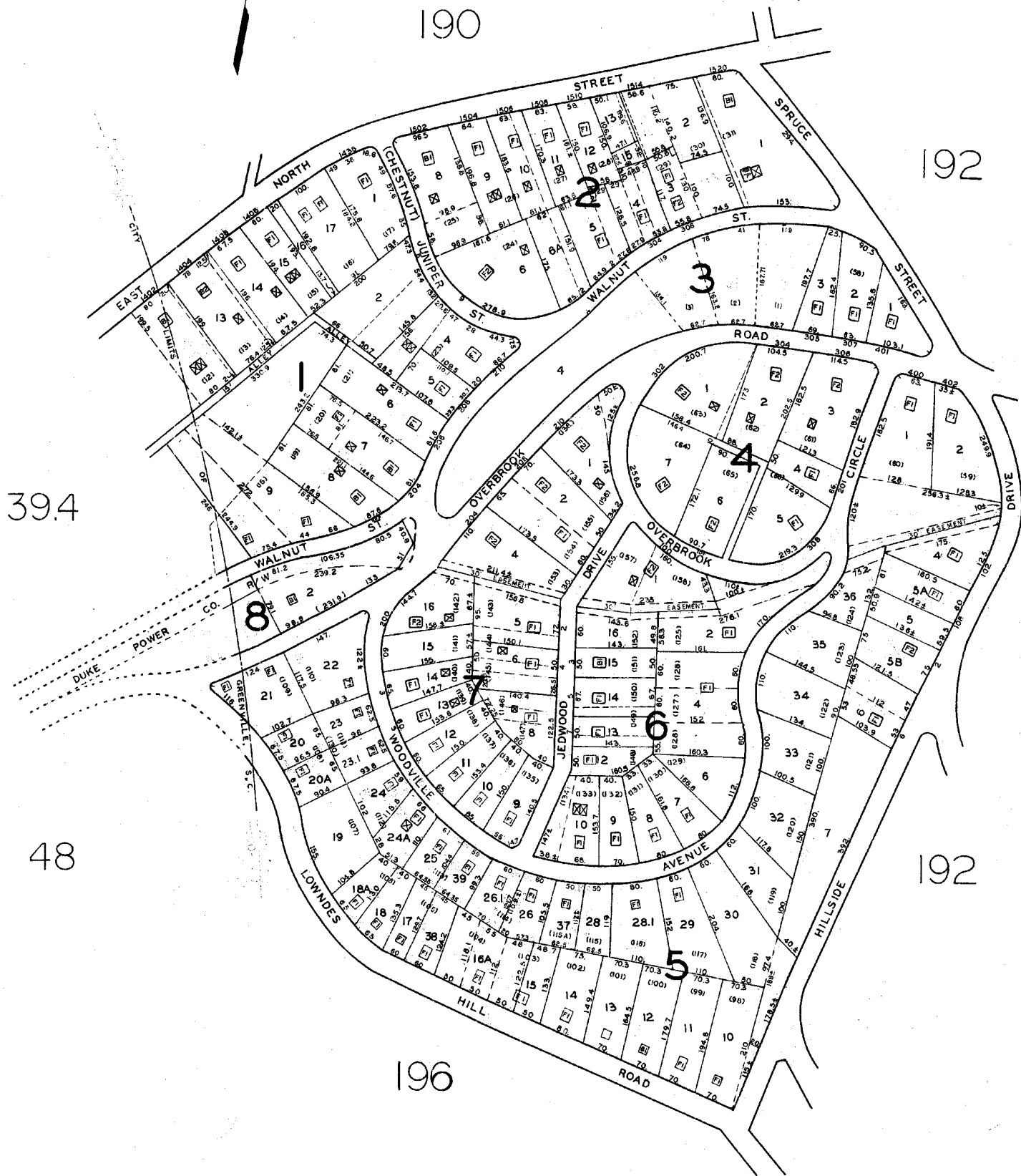
188

191

39

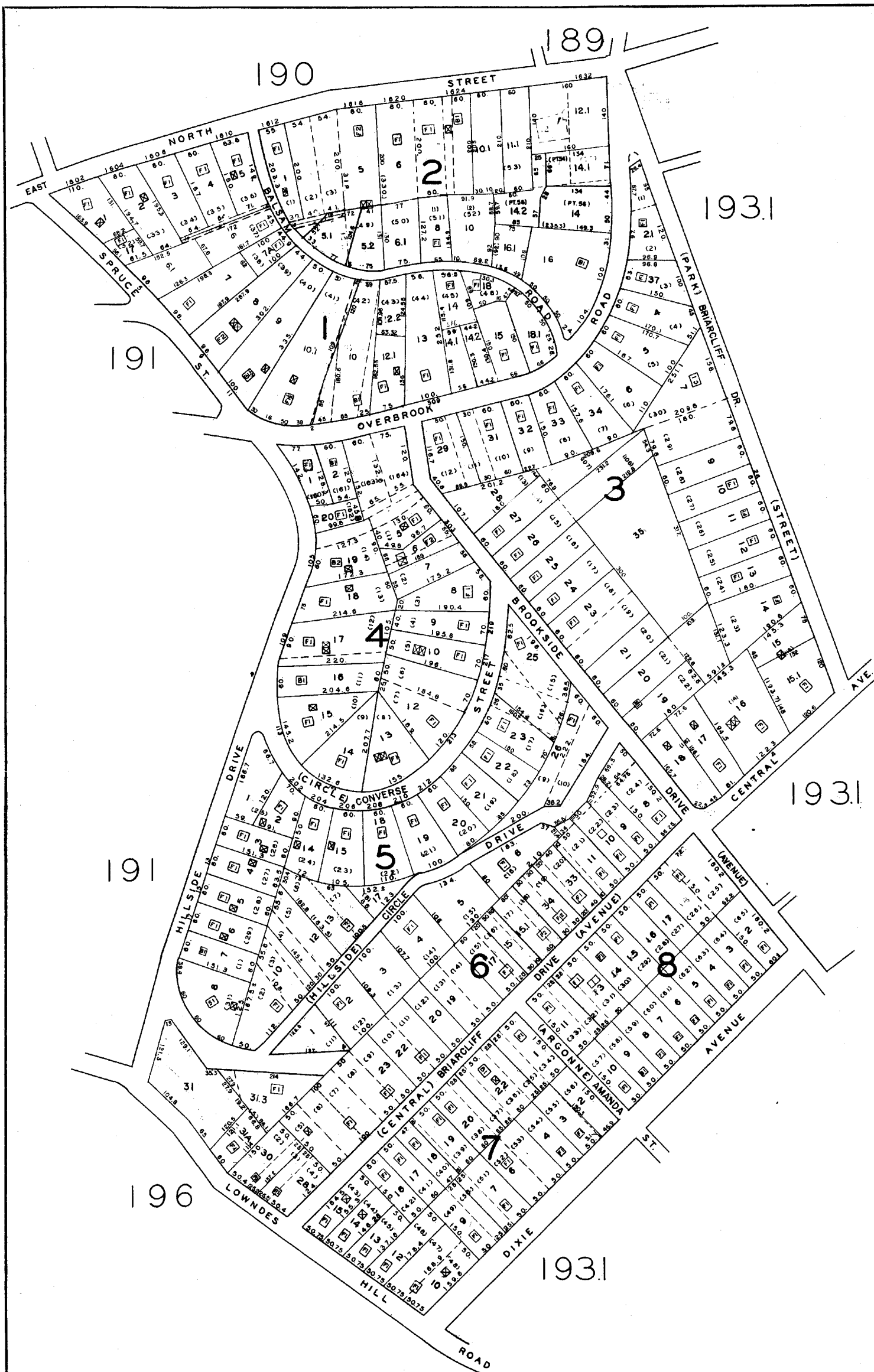


GREATER GREENVILLE TAX MAPS GREENVILLE, S. C.		
TAX DISTRICT	MAP NUMBER	REVISIONS
500	190	
SCALE 1" = 100'		INDEX-15
SOUTHERN MAPPING AND ENGINEERING COMPANY		



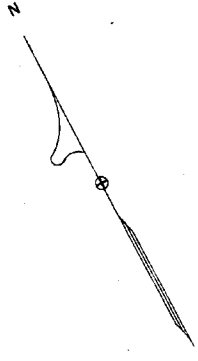
B-25

GREATER GREENVILLE TAX MAPS GREENVILLE, S. C.		
TAX DISTRICT	MAP NUMBER	REVISIONS
500	191	
SCALE 1" = 100'		INDEX-15
SOUTHERN MAPPING AND ENGINEERING COMPANY GREENSBORO, N. C.		



025

GREATER GREENVILLE TAX MAPS GREENVILLE, S. C.		
TAX DISTRICT	MAP NUMBER	REVISIONS
500	192	
SCALE 1"=100'		INDEX-15
SOUTHERN MAPPING AND ENGINEERING COMPANY GREENSBORO, N. C.		



193.2

193.3

192

195

195



GREENVILLE COUNTY TAX MAPS GREENVILLE, S.C.		
TAX DISTRICT	MAP NUMBER	REVISIONS
500	193.1	
SCALE 1" = 100'		INDEX-15

FILE NO. 188 W-81344

PLAN HOLD CORPORATION • IRVINE, CALIFORNIA
RECORDED BY PLANS 10754

PLAN HOLD CORPORATION • IRVINE, CALIFORNIA
RECORDED BY PLANS 10754

PLAN HOLD CORPORATION • IRVINE, CALIFORNIA
RECORDED BY PLANS 10754

PLAN HOLD CORPORATION • IRVINE, CALIFORNIA
RECORDED BY PLANS 10754

363

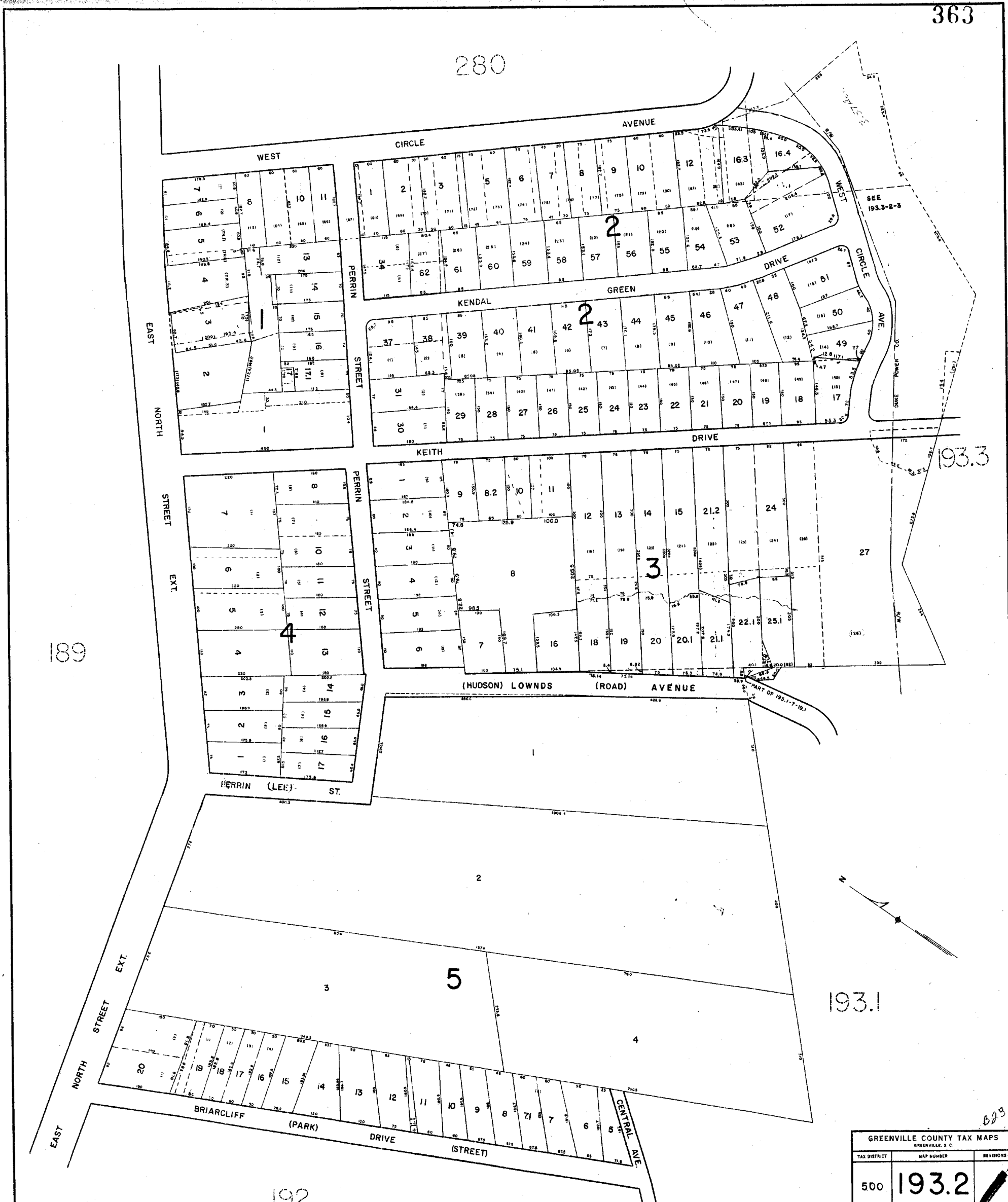
280

189

193.3

193.1

192



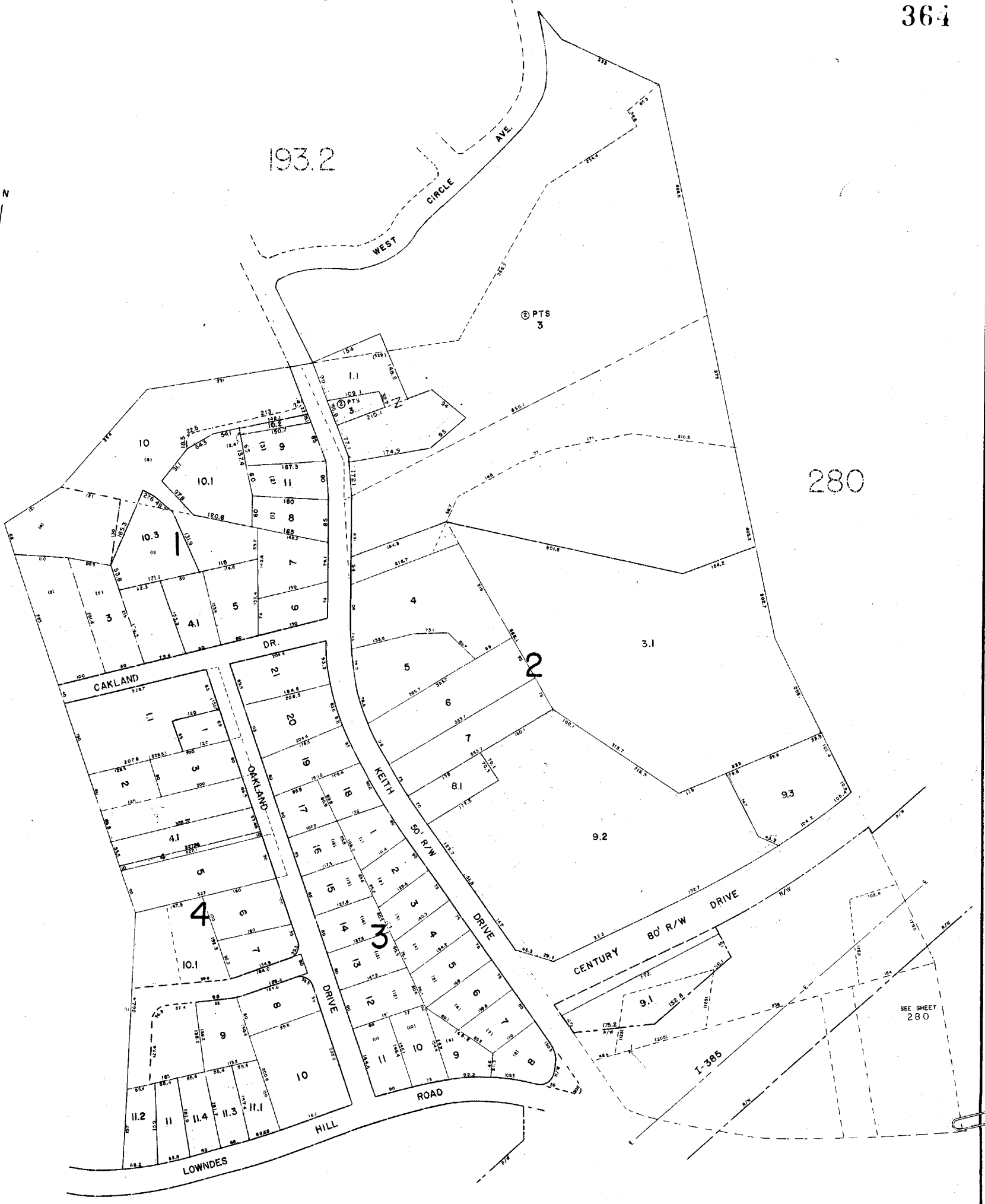
GREENVILLE COUNTY TAX MAPS		
GREENVILLE, S. C.		
TAX DISTRICT	MAP NUMBER	REVISIONS
500	193.2	

193.1

193.2

280

194



GREENVILLE COUNTY TAX MAPS GREENVILLE, S. C.		
TAX DISTRICT	MAP NUMBER	REVISIONS
500	193.3	
SCALE 1" = 100'		INDEX-15



193

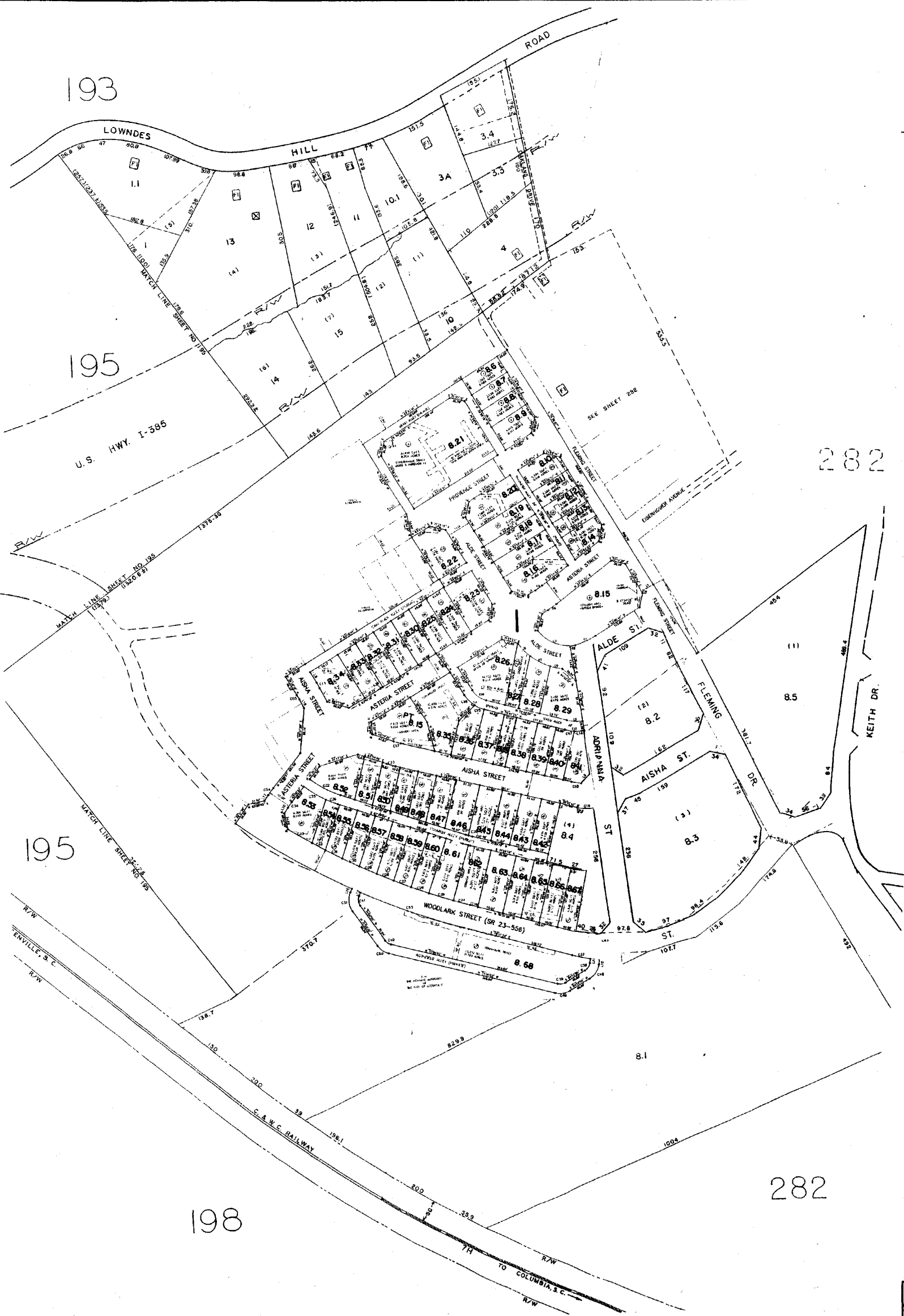
195

282

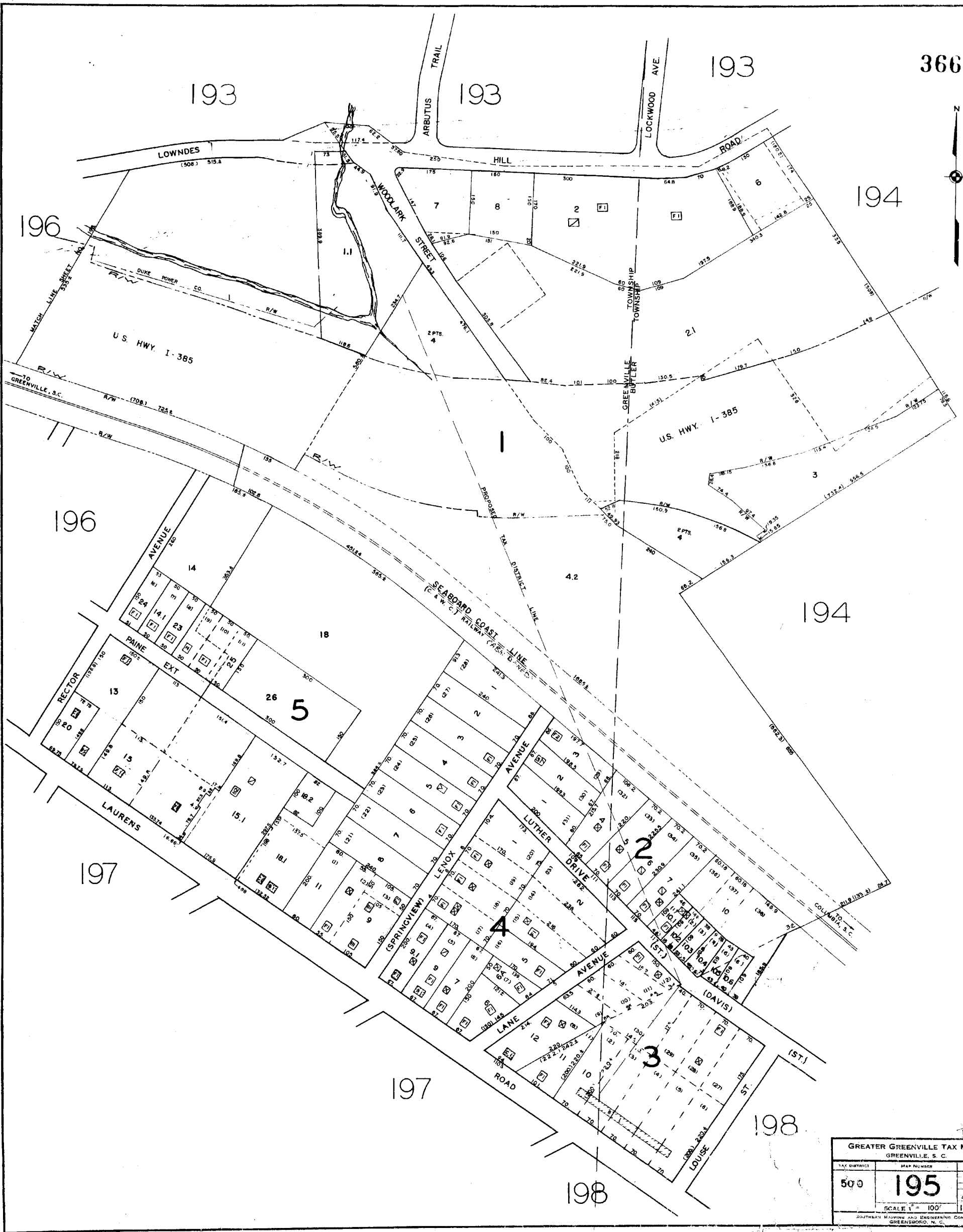
195

198

282



ARCADIA HILLS		
GREENVILLE COUNTY TAX MAPS		
GREENVILLE, S. C.		
TAX DISTRICT	MAP NUMBER	REVISIONS
	194	
500	SCALE 1-100	15



GREATER GREENVILLE TAX MAPS GREENVILLE, S. C.		
TAX DISTRICT	MAP NUMBER	REVISIONS
500	195	
SCALE 1" = 100'		INDEX-15
SOUTHERN MAPPING AND ENGINEERING COMPANY GREENSBORO, N. C.		

5
15

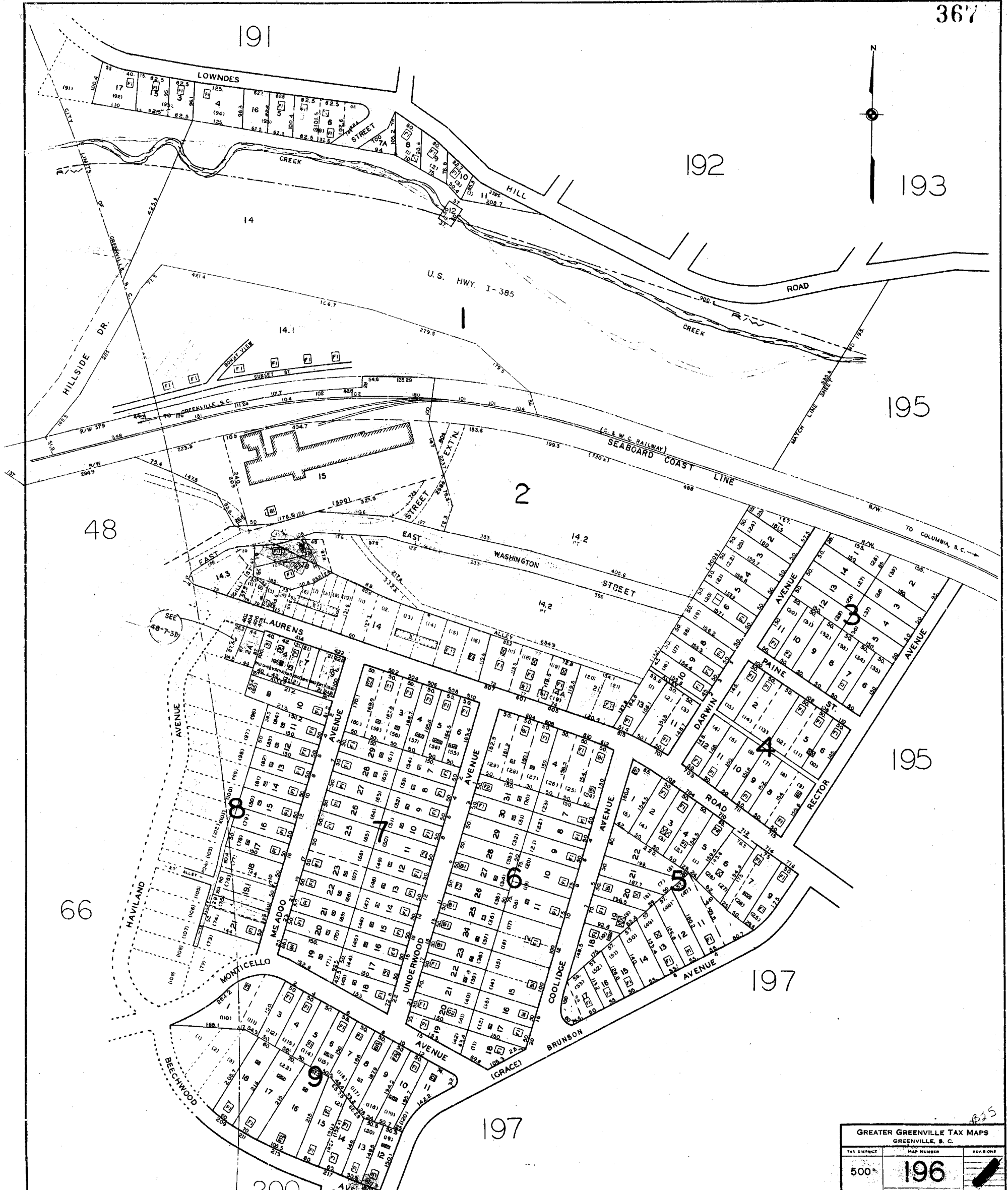
RECORDED BY NUMBER 37548

RECORDED BY NUMBER 37549

RECORDED BY NUMBER 37550

RECORDED BY NUMBER 37551

367



GREATER GREENVILLE TAX MAPS		
GREENVILLE, S. C.		
TAX DISTRICT	MAP NUMBER	REV. DATE
500	196	
SCALE = 1" = 100'		INDEX

195

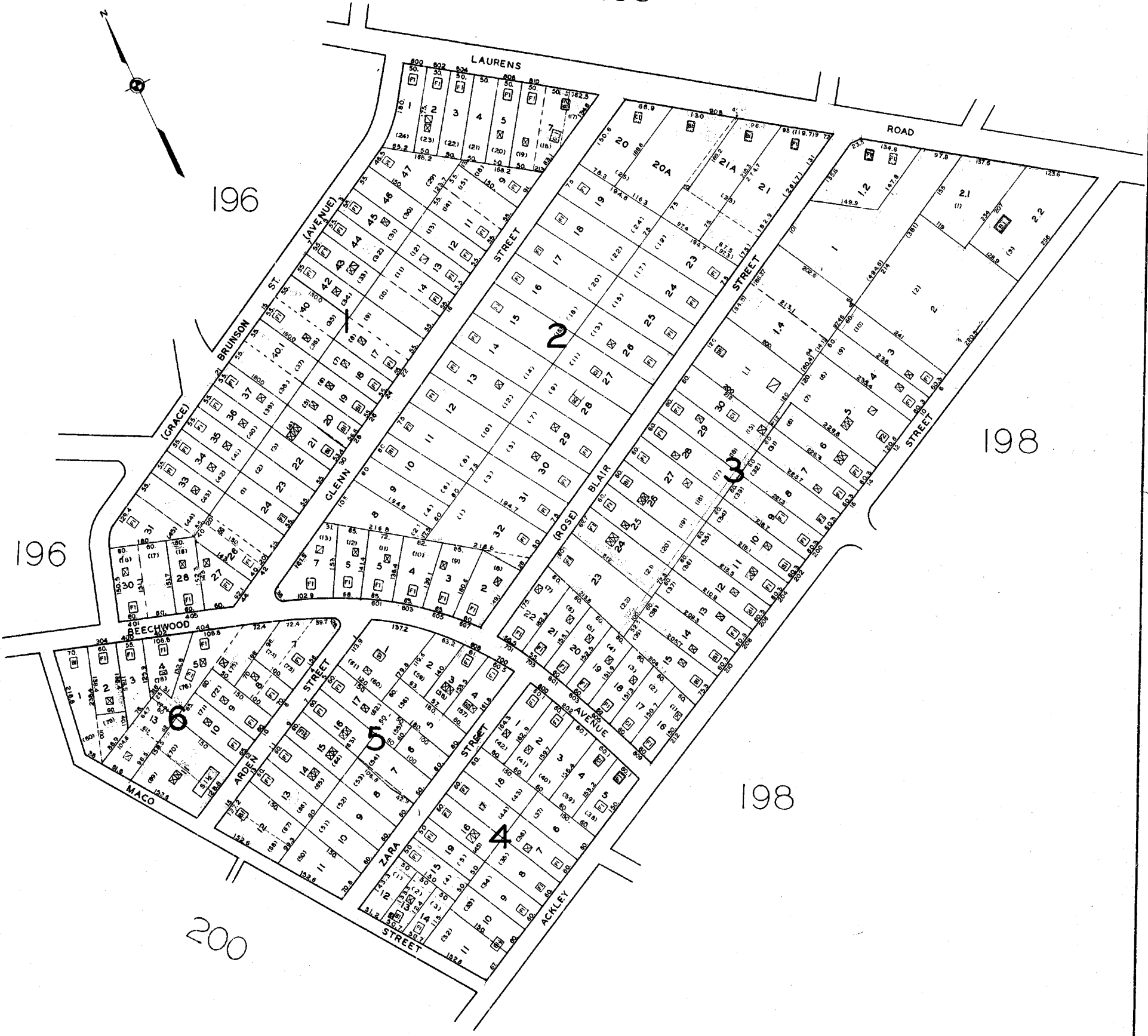
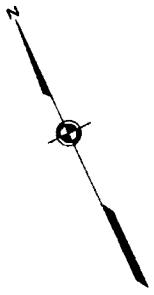
196

198

196

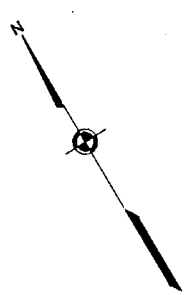
198

200



B27

GREATER GREENVILLE TAX MAPS GREENVILLE, S. C.		
TAX DISTRICT	MAP NUMBER	REVISIONS
500	197	
SCALE 1" = 100'		INDEX-15
SOUTHERN MAPING AND ENGINEERING COMPANY GREENVILLE, S. C.		



194

195

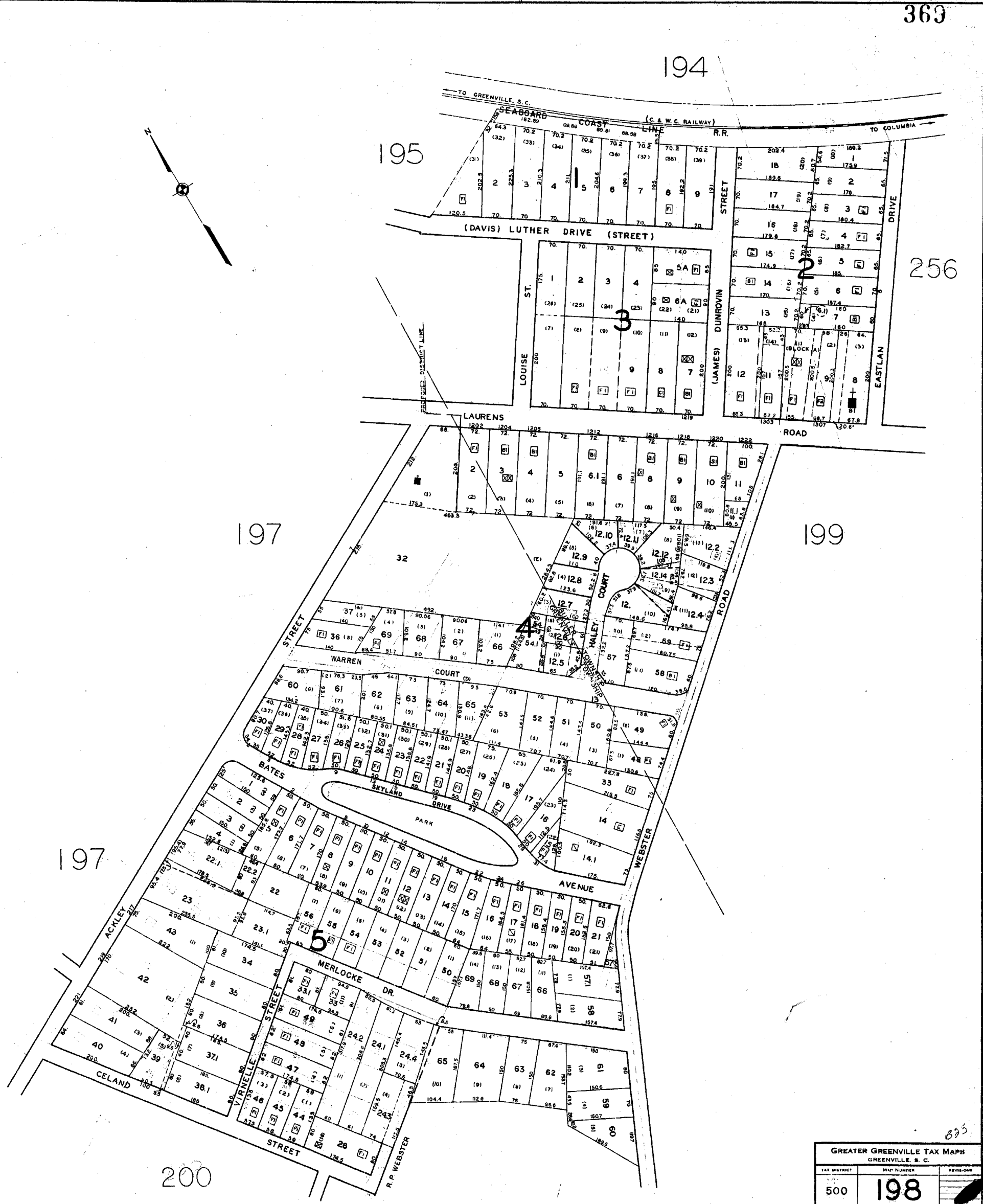
256

197

199

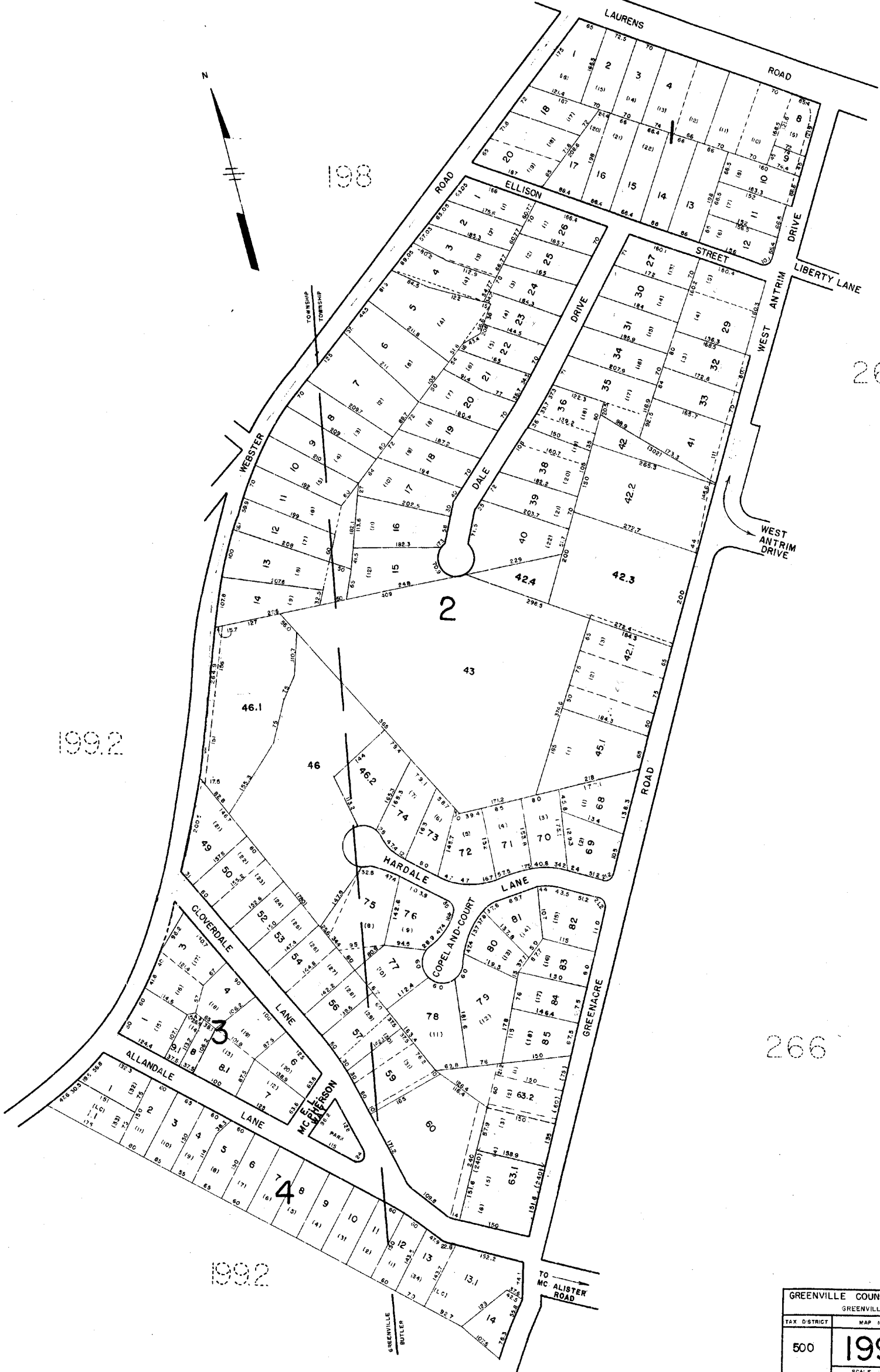
197

200



895

GREATER GREENVILLE TAX MAPS GREENVILLE, S. C.		
TAX DISTRICT	MAP NUMBER	REVISION
500	198	



199.2

199.2

198

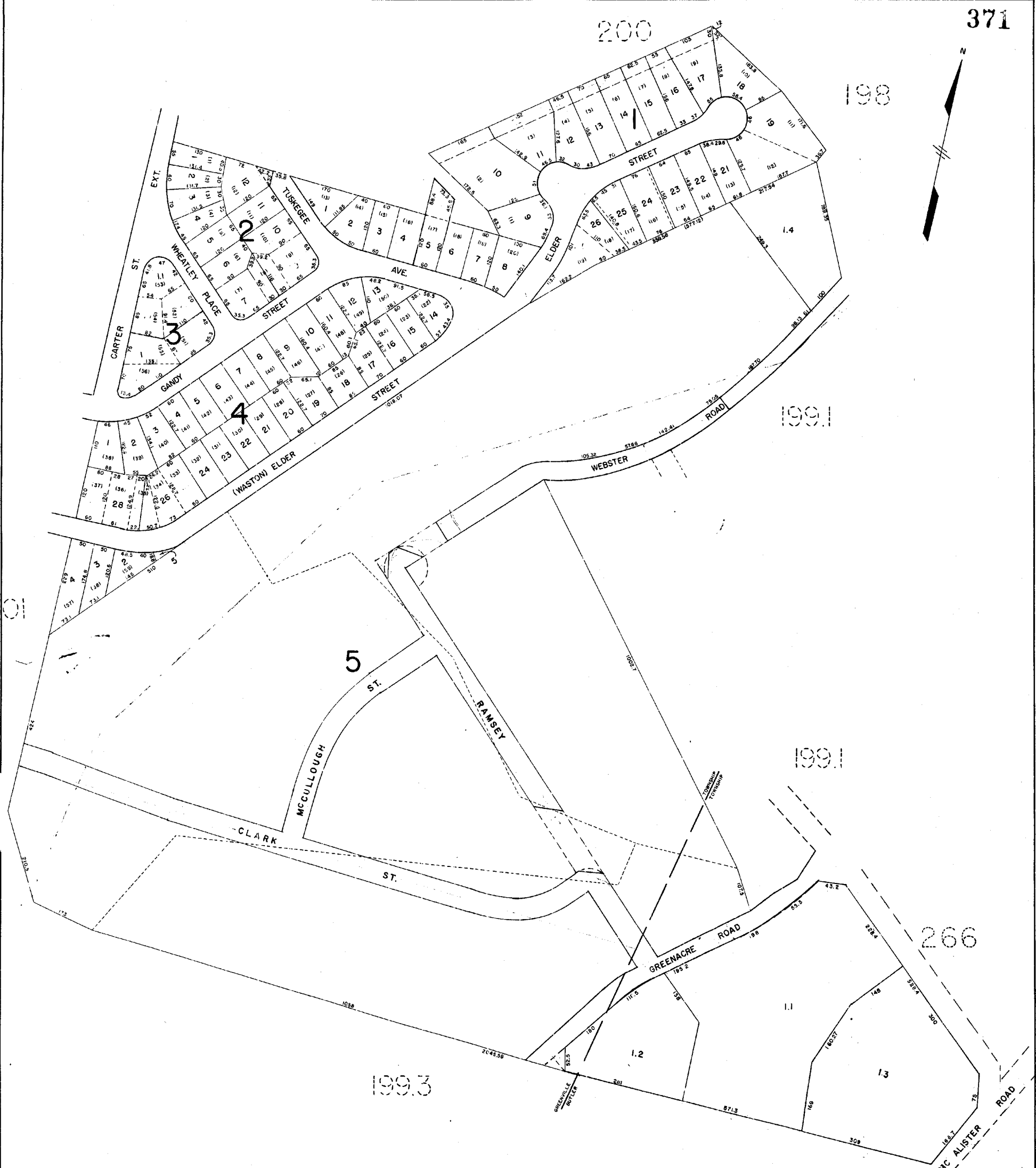
266

266

B25

GREENVILLE COUNTY TAX MAPS		
GREENVILLE, S. C.		
TAX DISTRICT	MAP NUMBER	REVISIONS
500	199.1	
SCALE = 1" = 100'		INDEX-15

RECORDED BY NUMBER 07548
 RECORDED BY NUMBER 07548
 RECORDED BY NUMBER 07548
 RECORDED BY NUMBER 07548



371

198

199.1

199.1

266

199.3

GREENVILLE COUNTY TAX MAPS

GREENVILLE, S. C.

TAX DISTRICT	MAP NUMBER	REVISIONS
500	199.2	

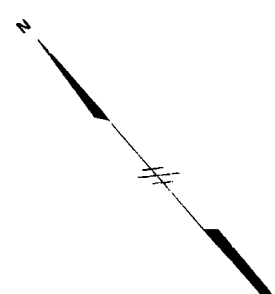
SCALE 1" = 100'

705

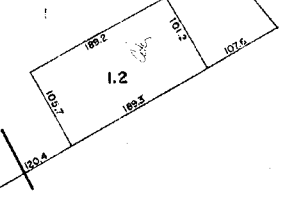
372

MCALISTER ROAD

199.2



PTS



1.1

201

PTS

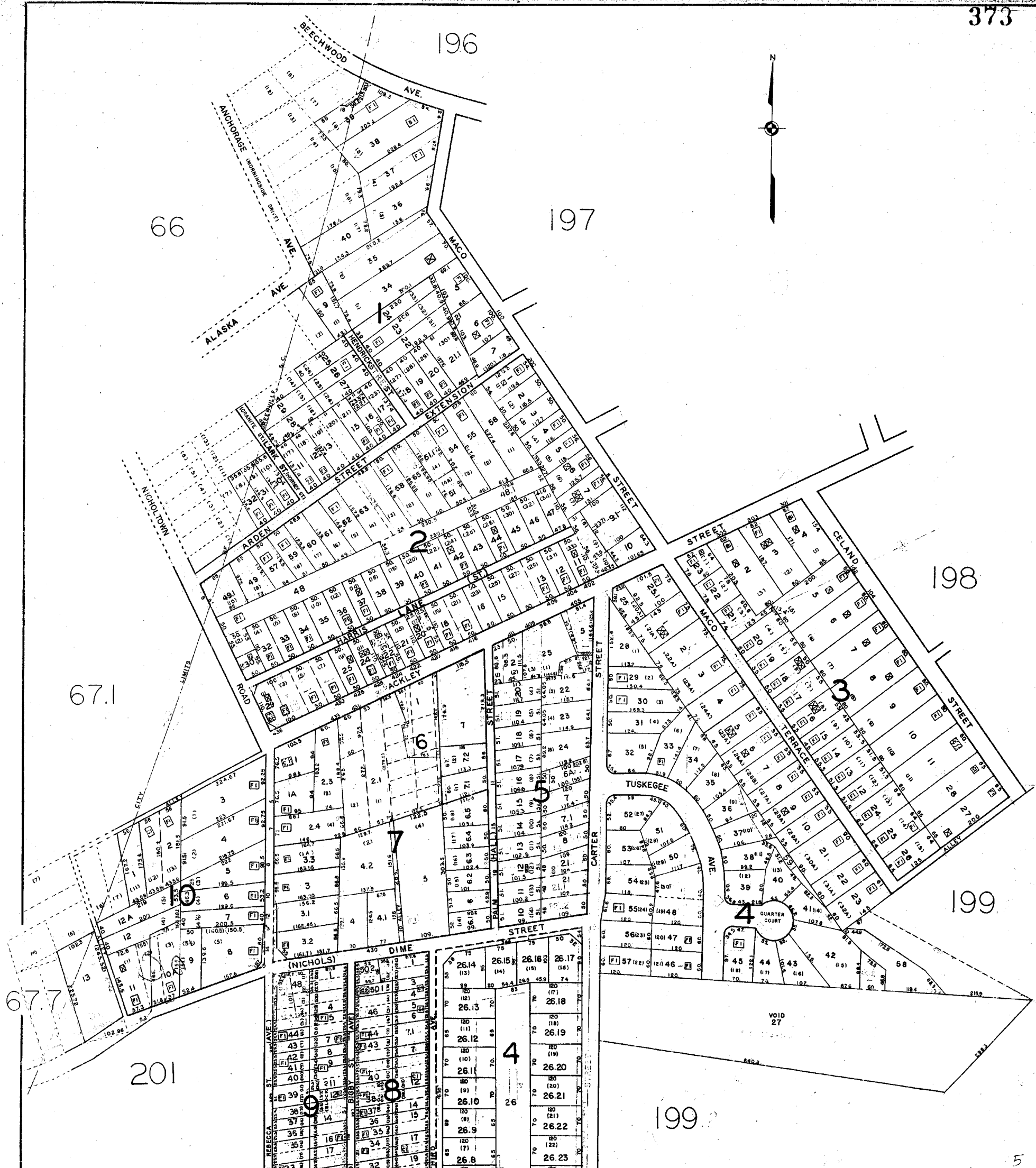
267

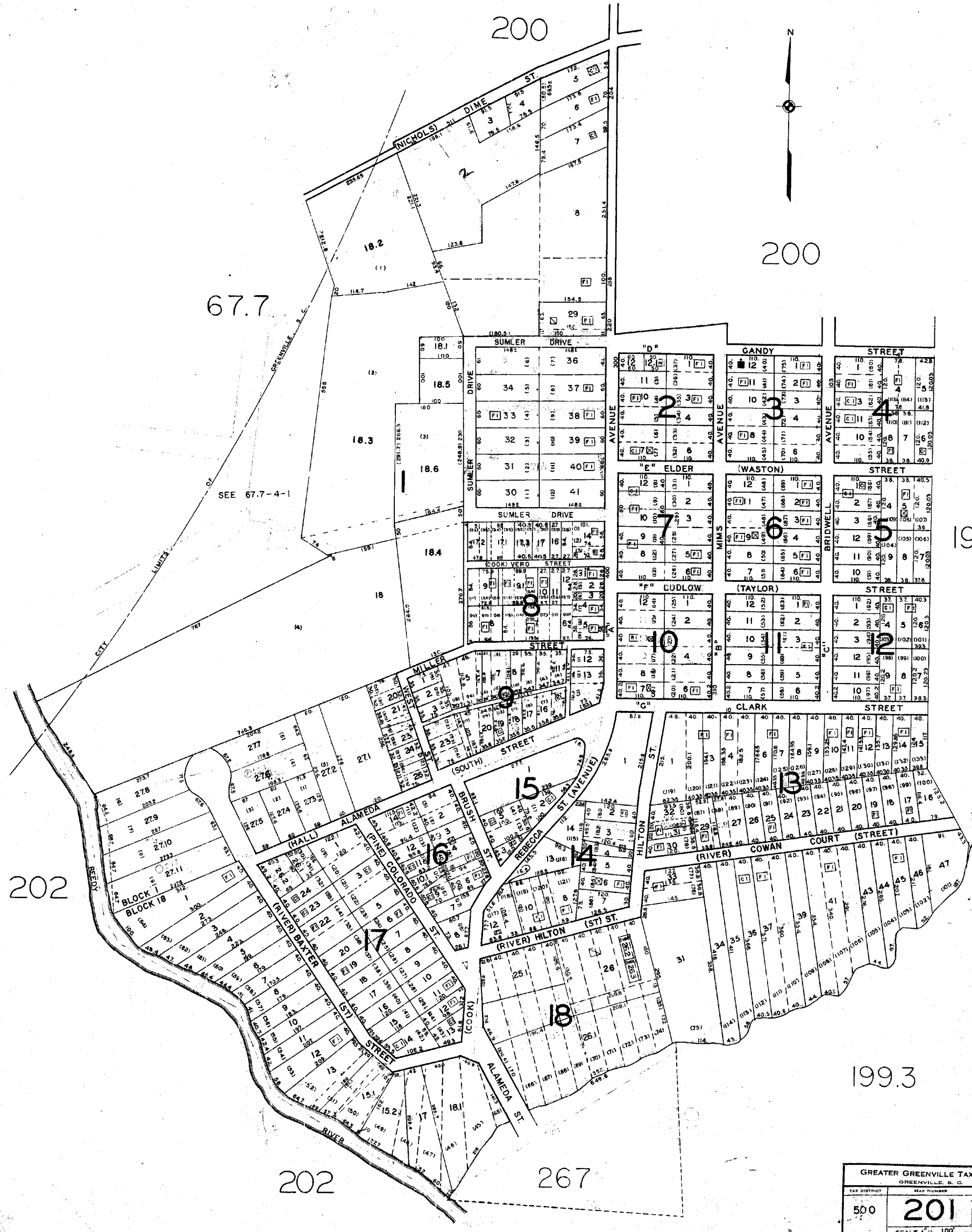
REEDY RIVER

625

GREENVILLE COUNTY TAX MAPS		
GREENVILLE, S.C.		
TAX DISTRICT	MAP NUMBER	REVISIONS
500	199.3	
SCALE 1" = 100'		INDEX 15

373



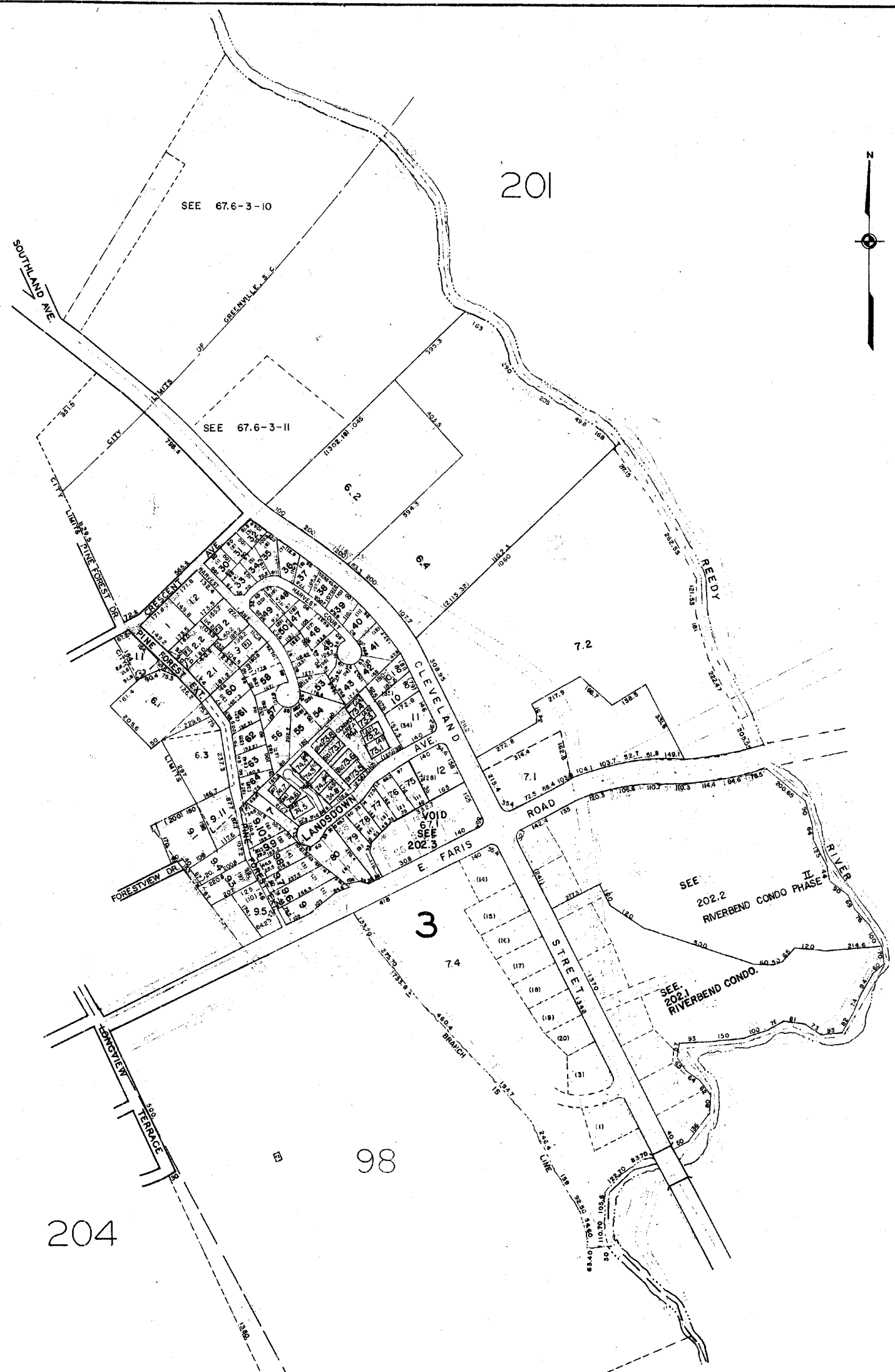


GREATER GREENVILLE TAX MAPS		
GREENVILLE, S. C.		
TAX DISTRICT	MAP NUMBER	SECTION
500	201	INDEX-15
SCALE 1" = 100'		
SOUTHERN MAPPING AND ENGINEERING COMPANY GREENSBORO, N. C.		

375

97

201



204

98

3

205

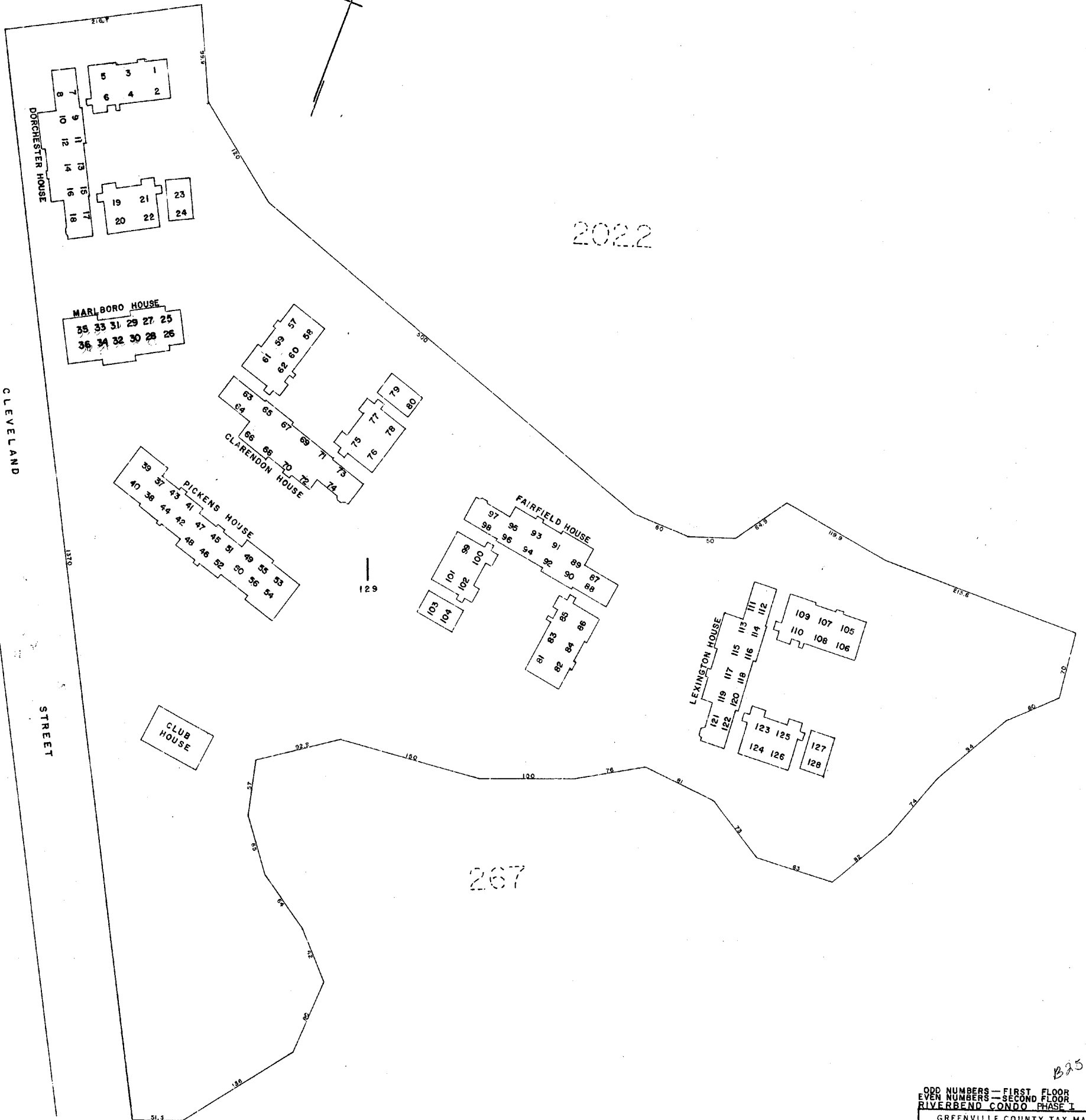
SCHWIERS AT CLEVELAND *025*

GREATER GREENVILLE TAX MAPS GREENVILLE, S. C.		
TAX DISTRICT	MAP NUMBER	REVISIONS
500	202	

202

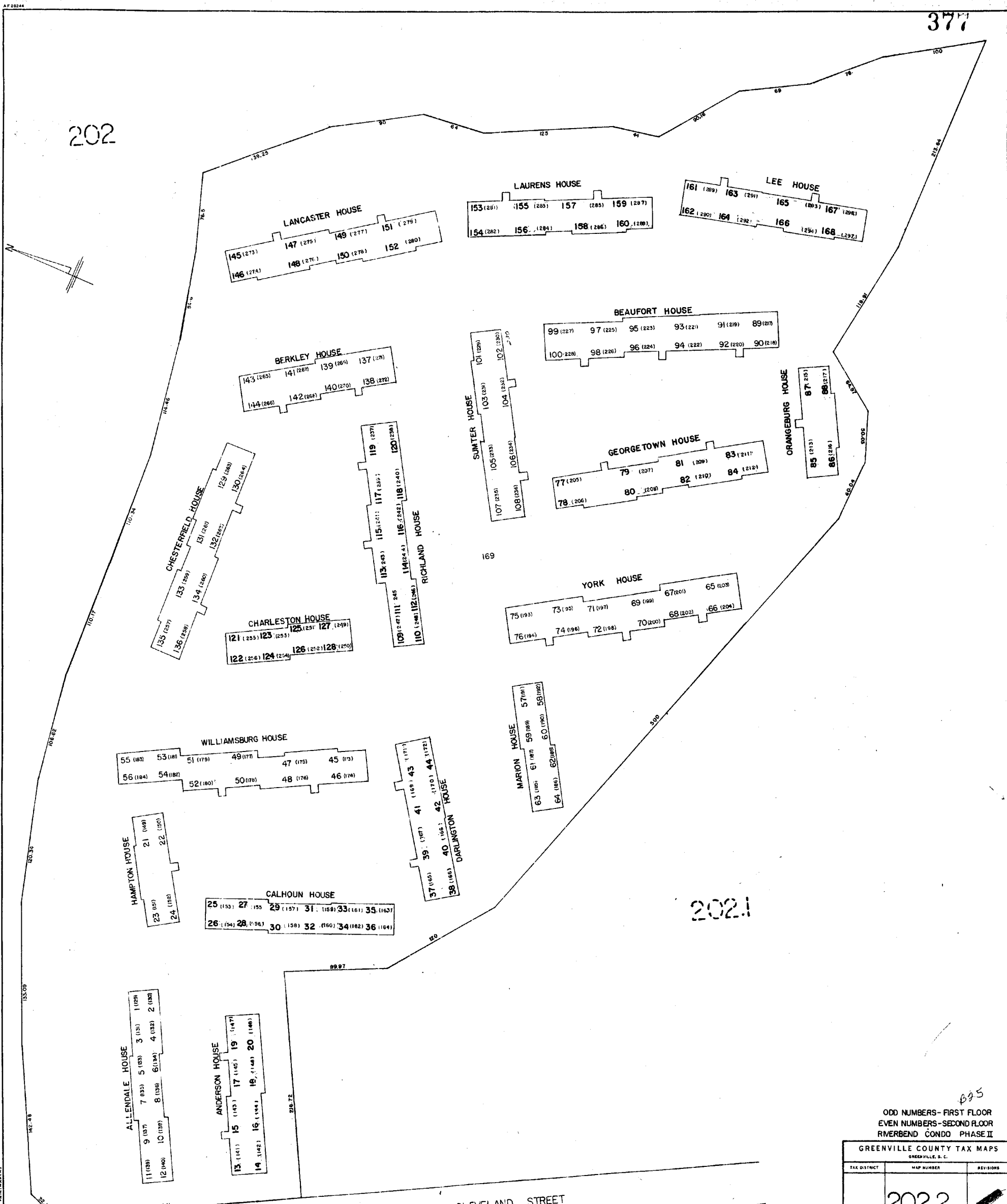
202.2

207



B25

ODD NUMBERS—FIRST FLOOR		
EVEN NUMBERS—SECOND FLOOR		
RIVERBEND CONDO PHASE I		
GREENVILLE COUNTY TAX MAPS		
GREENVILLE, S. C.		
TAX DISTRICT	MAP NUMBER	REVISIONS
500	202.1	



695

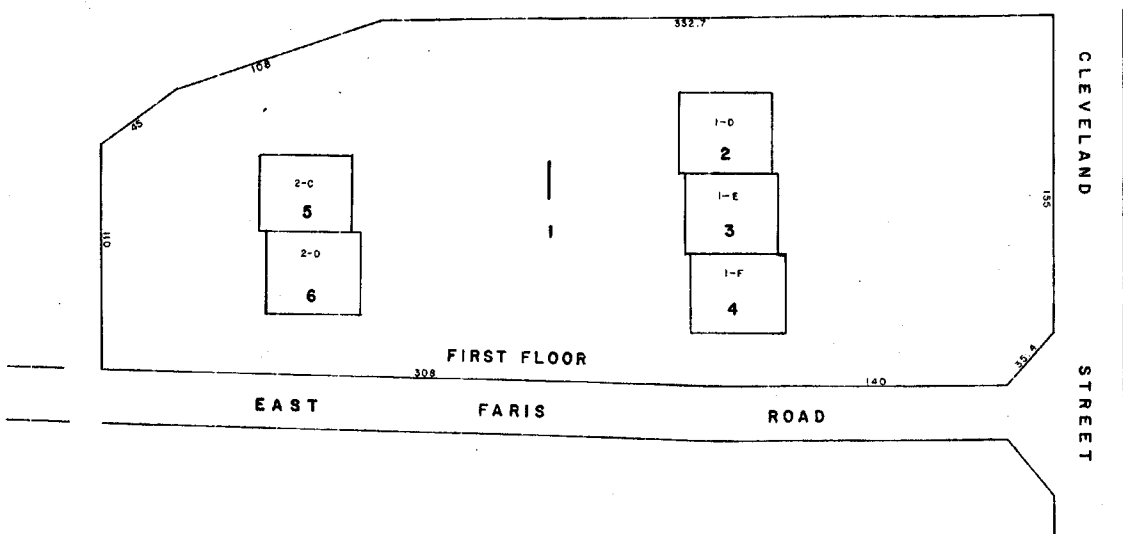
ODD NUMBERS - FIRST FLOOR
EVEN NUMBERS - SECOND FLOOR
RIVERBEND CONDO PHASE II

TAX DISTRICT	MAP NUMBER	REVISIONS
	2022	

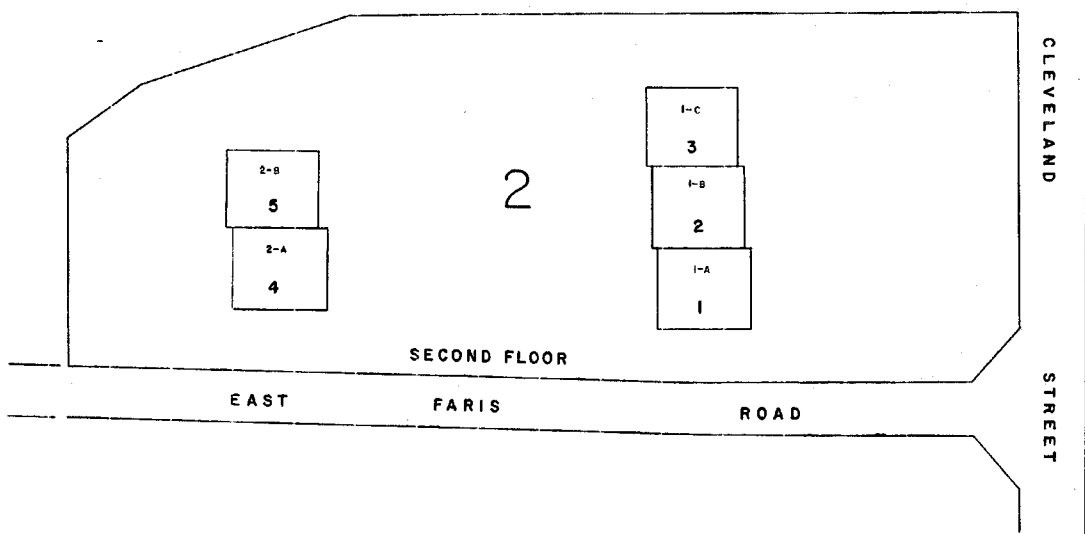
202

202

202

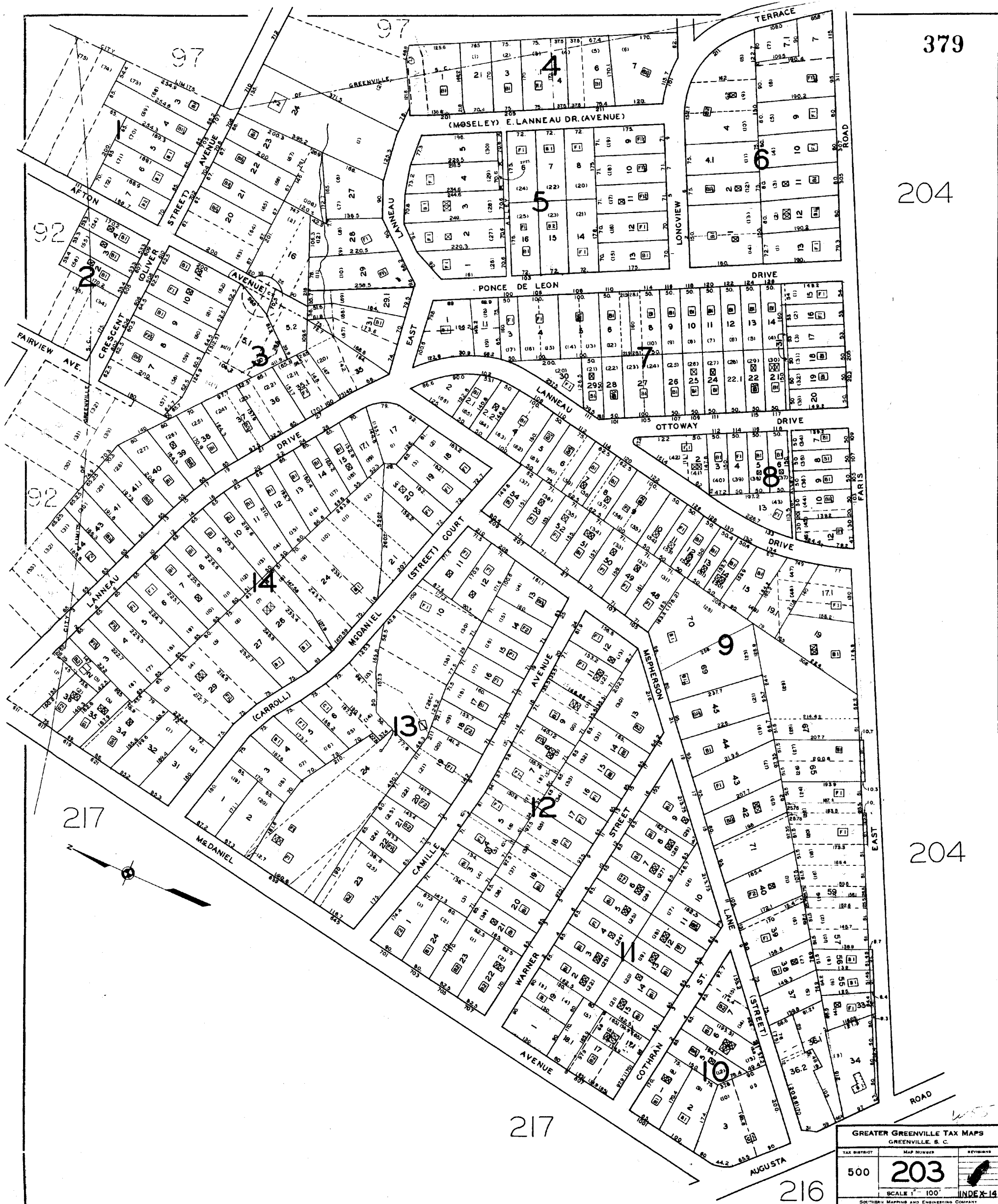


202



B25

GREENVILLE COUNTY TAX MAPS		
GREENVILLE, S. C.		
TAX DISTRICT	MAP NUMBER	REVISIONS
500	202.3	
SCALE 1" = 40'		INDEX-15



379

204

204

217

216

GREATER GREENVILLE TAX MAPS		
GREENVILLE, S. C.		
TAX DISTRICT	MAP NUMBER	REVISIONS
500	203	
SCALE 1" = 100'		INDEX-14
SOUTHERN MAPS AND ENGINEERING COMPANY GREENSBORO, N. C.		

98

98

380

203

205

203

205

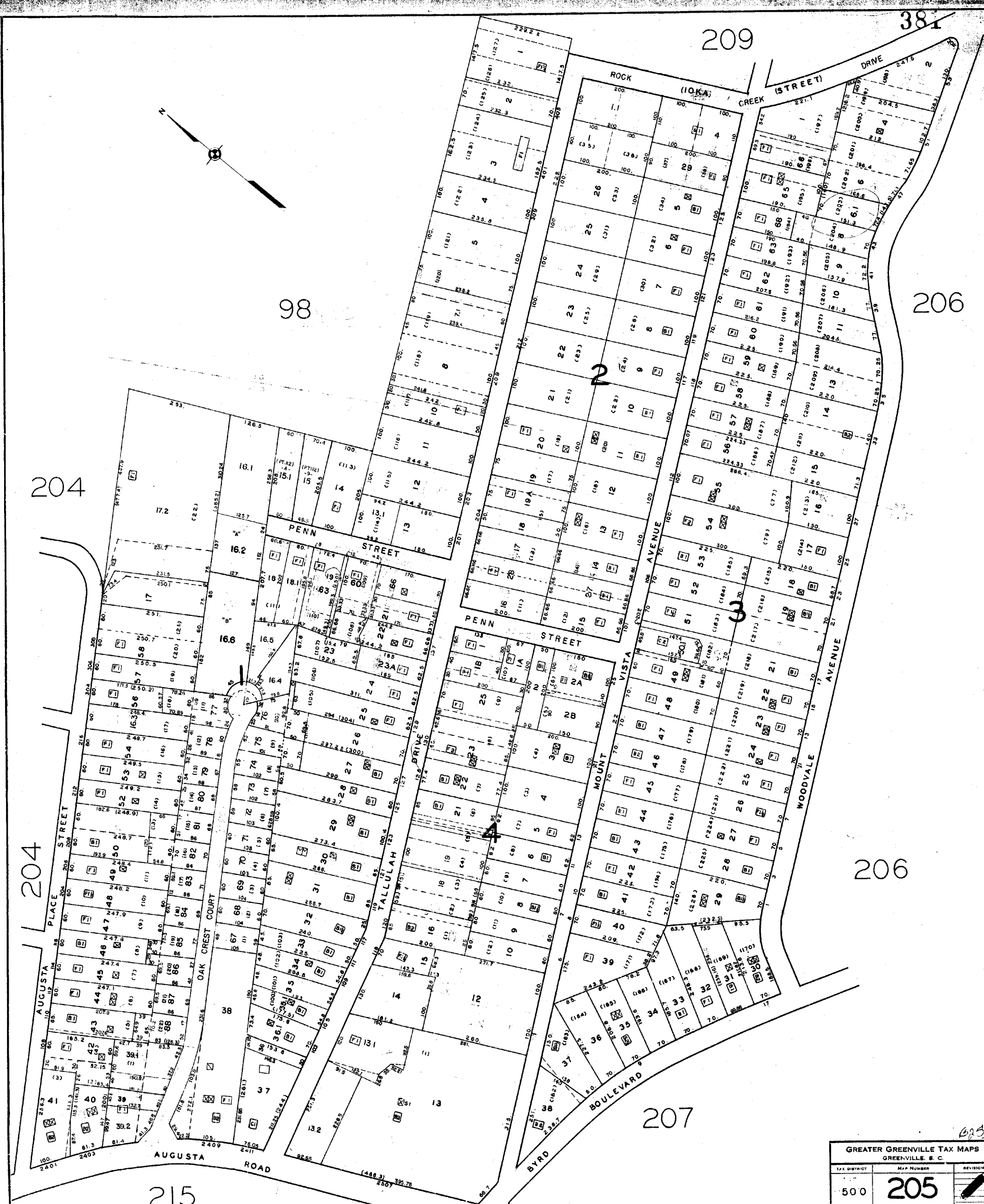
215

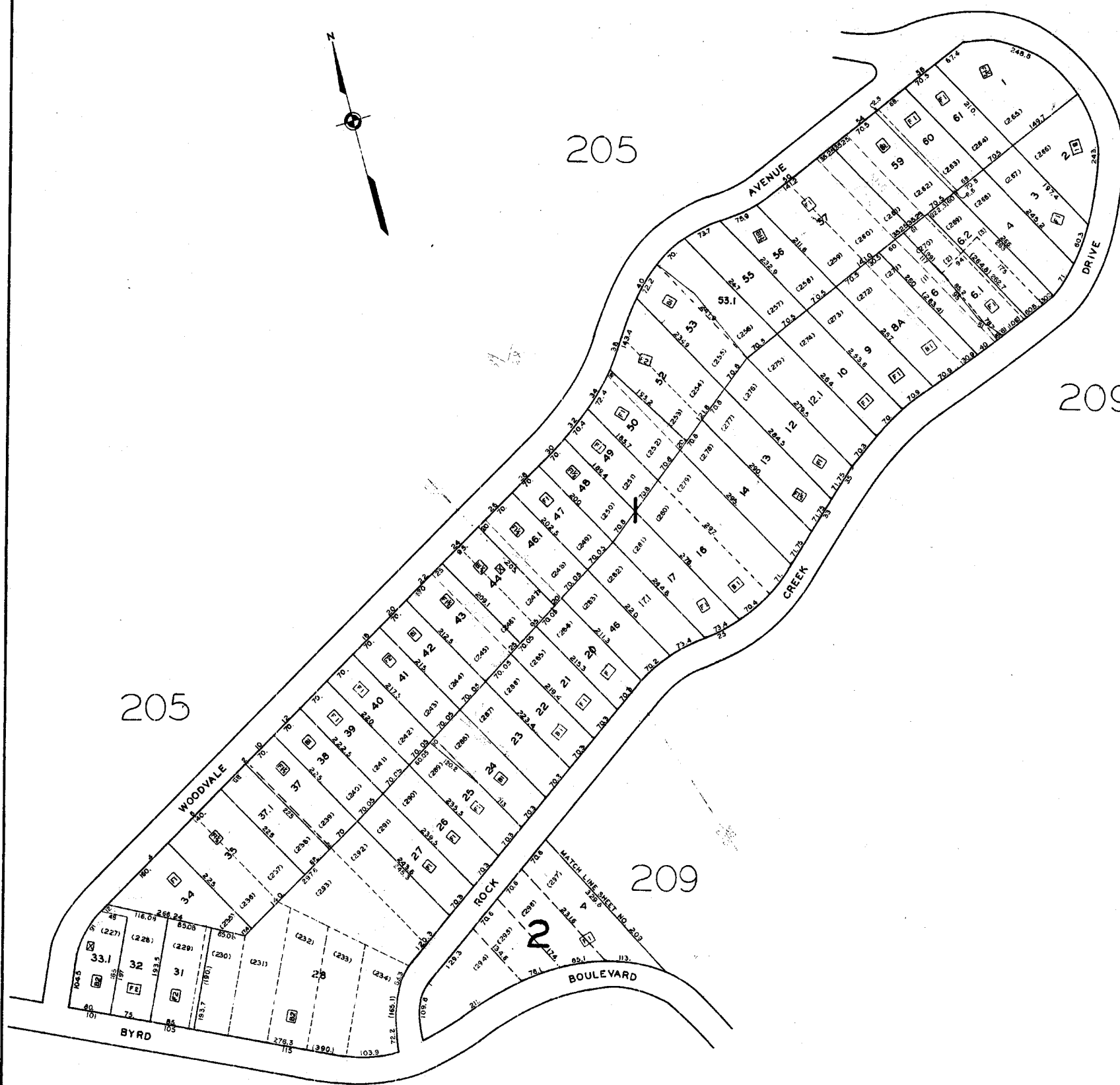
215



1055

GREATER GREENVILLE TAX MAPS		
GREENVILLE, S. C.		
TAX DISTRICT	MAP NUMBER	REVISION
500	204	
SCALE 1" = 100'		INDEX-14
<small>SOUTHERN MAPPING AND ENGINEERING COMPANY</small>		





205

205

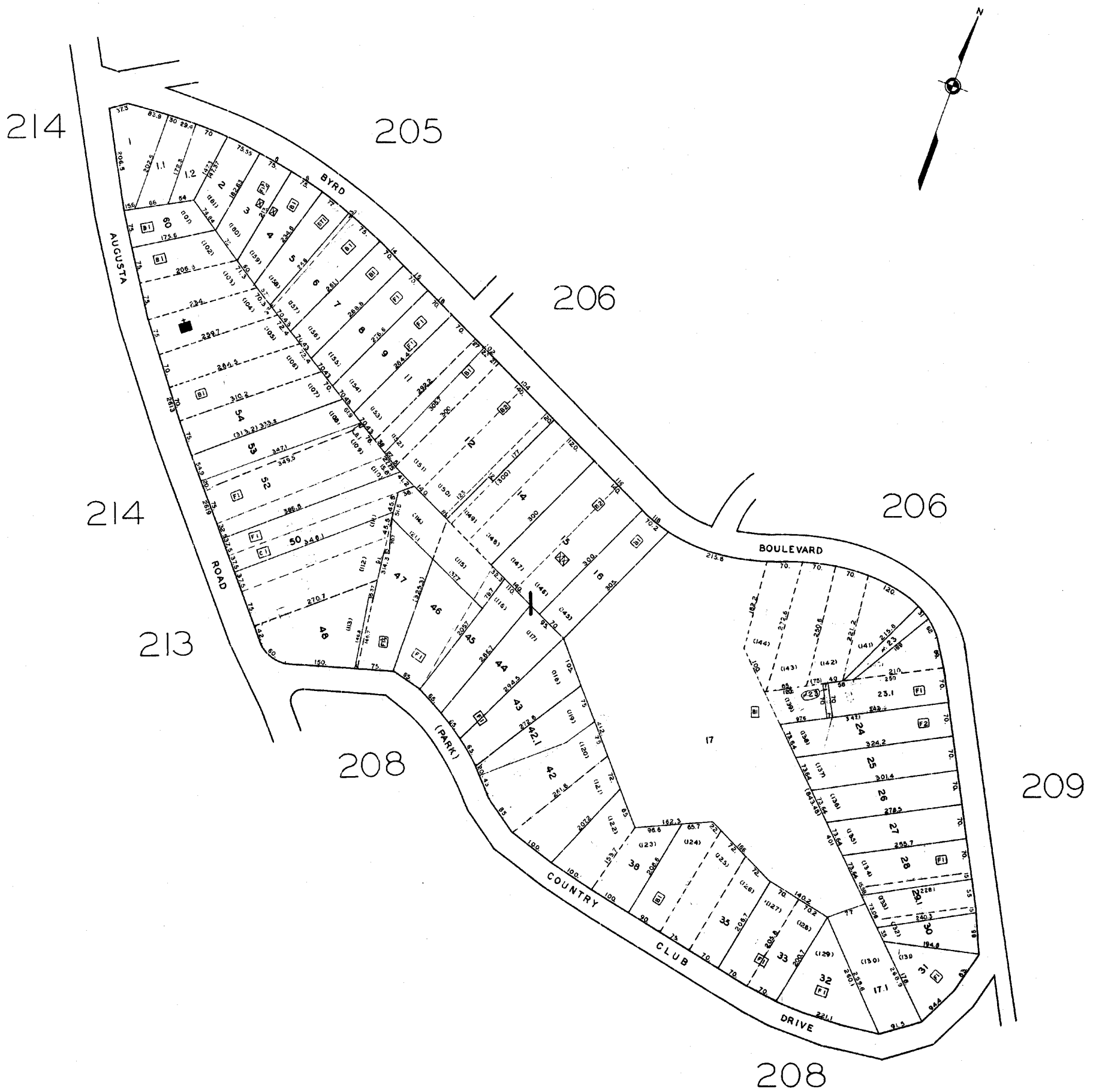
209

209

207

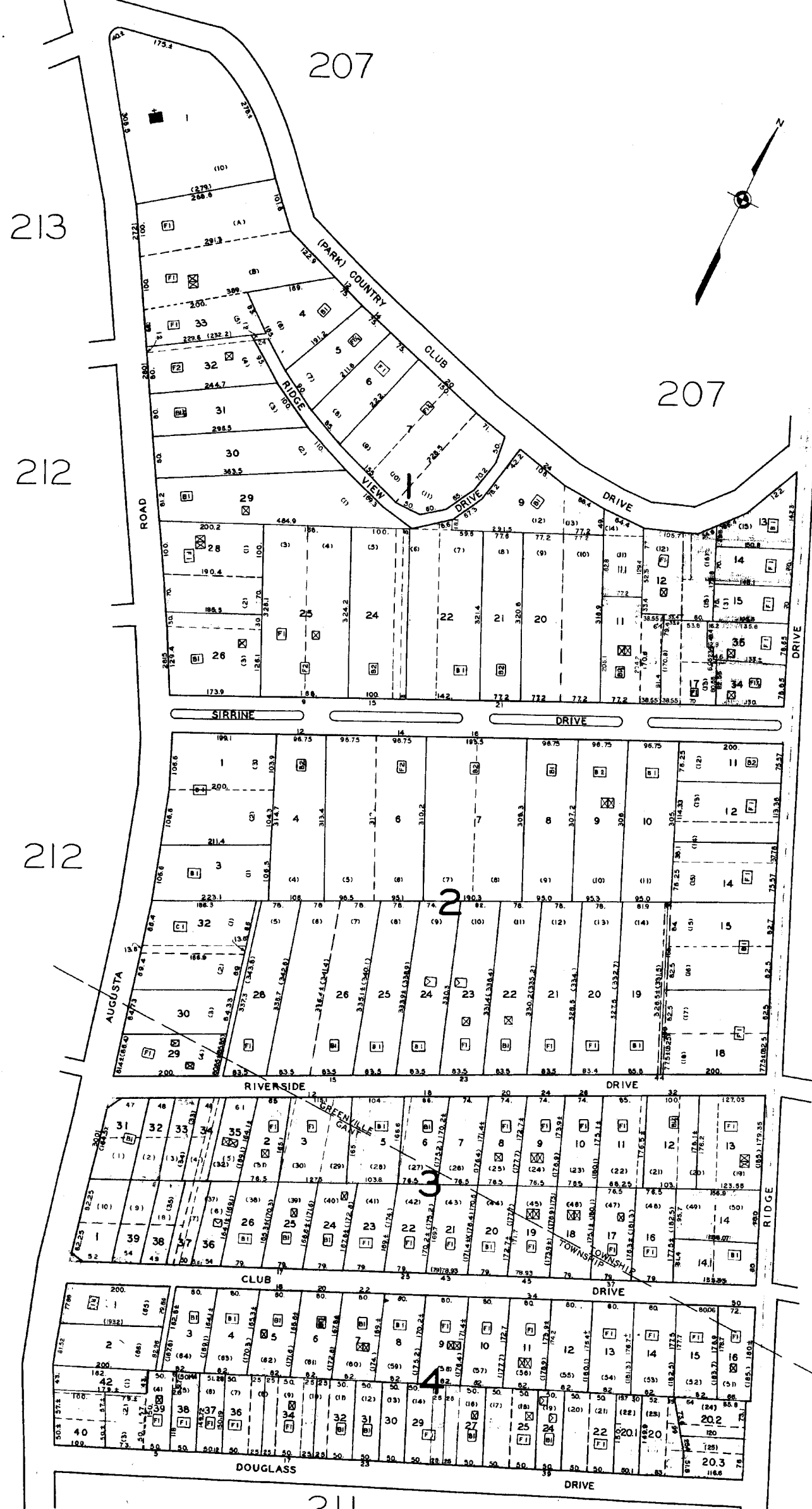
625

GREATER GREENVILLE TAX MAPS GREENVILLE, S. C.		
TAX DISTRICT	MAP NUMBER	REVISION
500	206	
SCALE 1" = 100'		INDEX-15
<small>SOUTHERN MAPPING AND ENGINEERING COMPANY</small>		



1st-01p

GREATER GREENVILLE TAX MAPS GREENVILLE, S. C.		
TAX DISTRICT	MAP NUMBER	REVISION
500	207	
SCALE 1" = 100'		INDEX-15

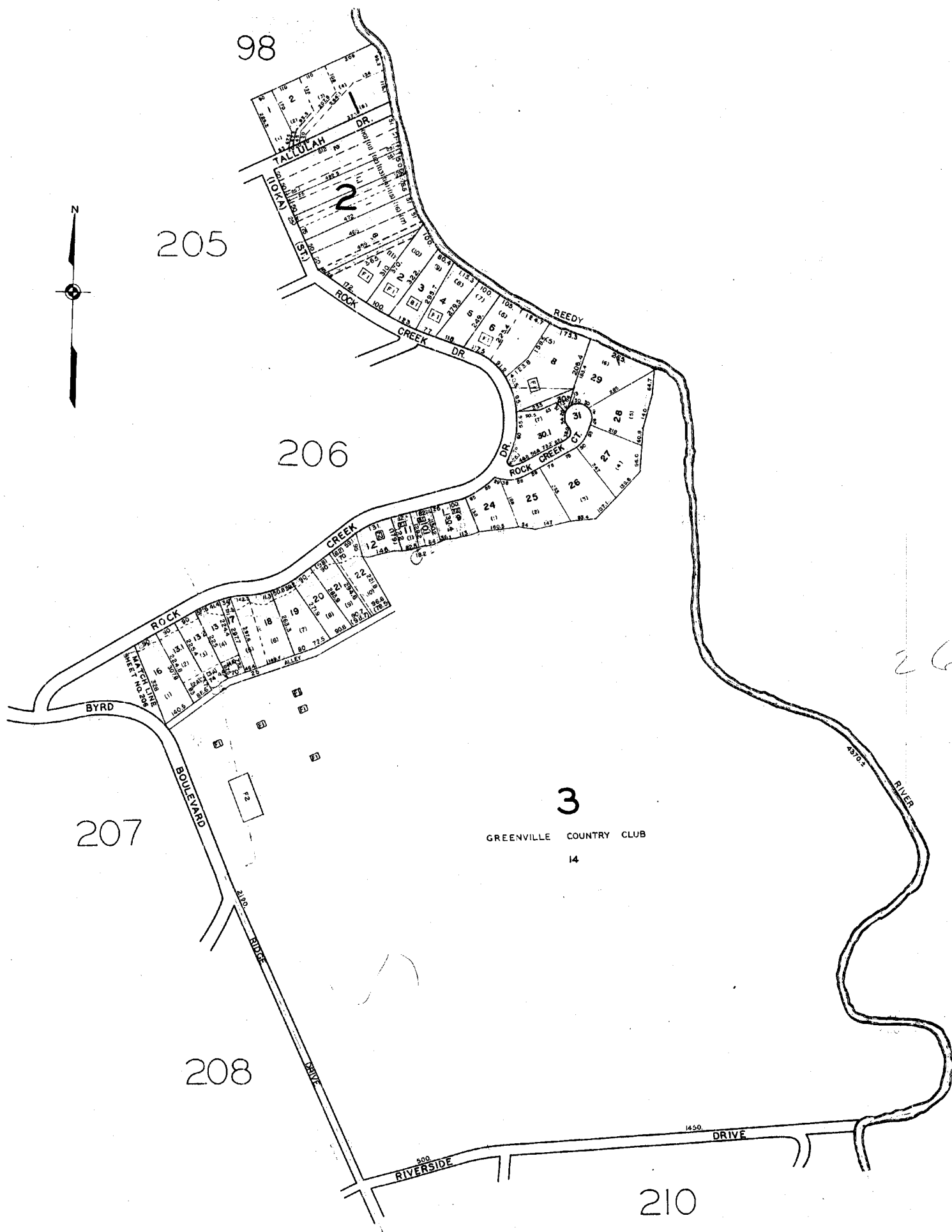


GREATER GREENVILLE TAX MAPS
GREENVILLE, S. C.

TAX DISTRICT	MAP NUMBER	REVISION
500	208	
SCALE 1" = 100'		INDEX-15

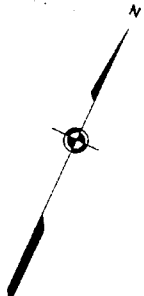
SOUTHERN MAPPING AND ENGINEERING COMPANY
GREENSBORO, N. C.

A25



625

GREATER GREENVILLE TAX MAPS GREENVILLE, S. C.		
TAX DISTRICT	MAP NUMBER	REVISIONS
500	209	



209

202

M15.8

M15.2

SEE M 15.2 - 1 - 1 Thru 21

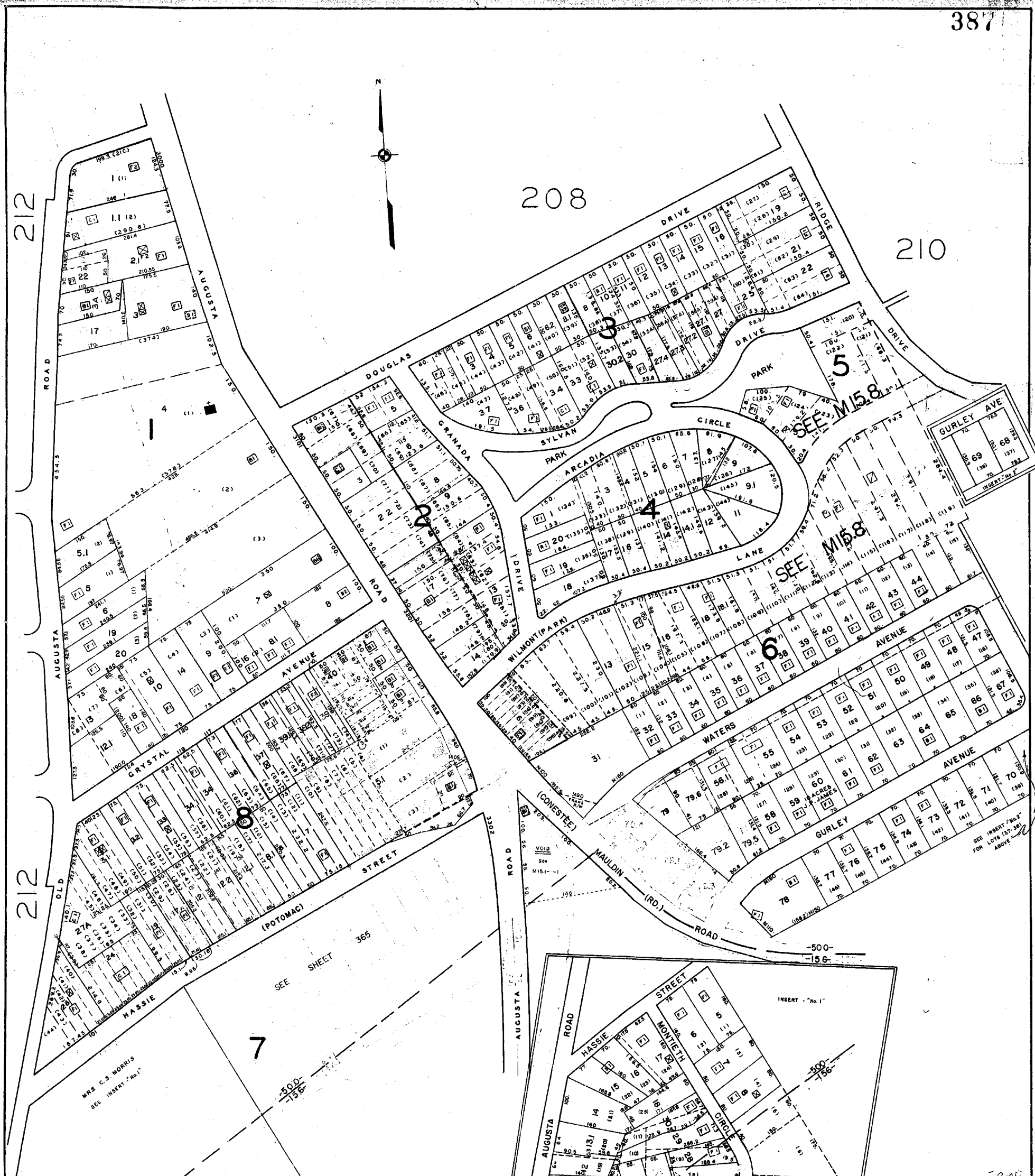


19-11
178-57

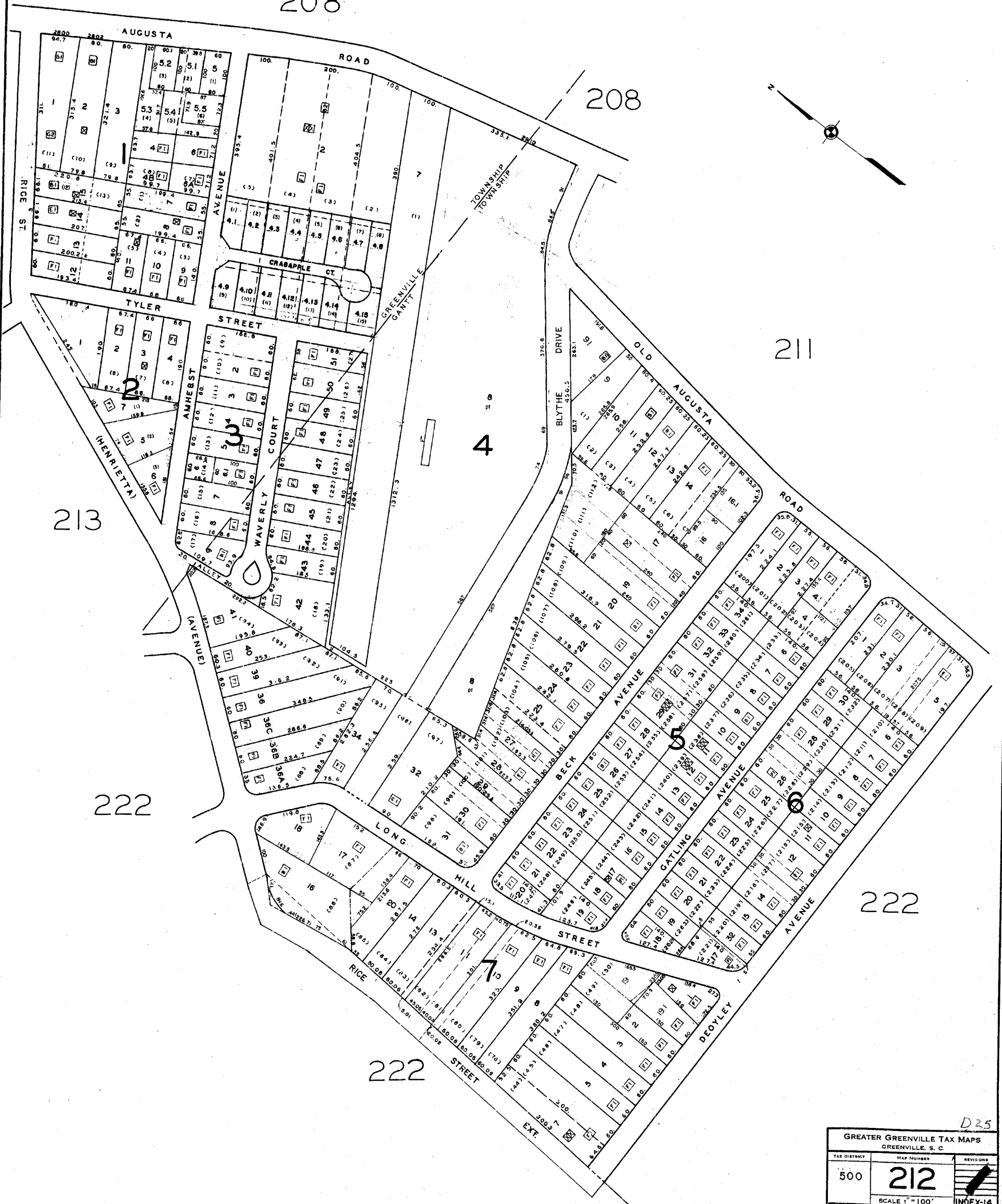
B25

GREATER GREENVILLE TAX MAPS		
GREENVILLE, S. C.		
TAX DISTRICT	MAP NUMBER	REVISIONS
500	210	
SCALE 1" = 100'		INDEX-15

387



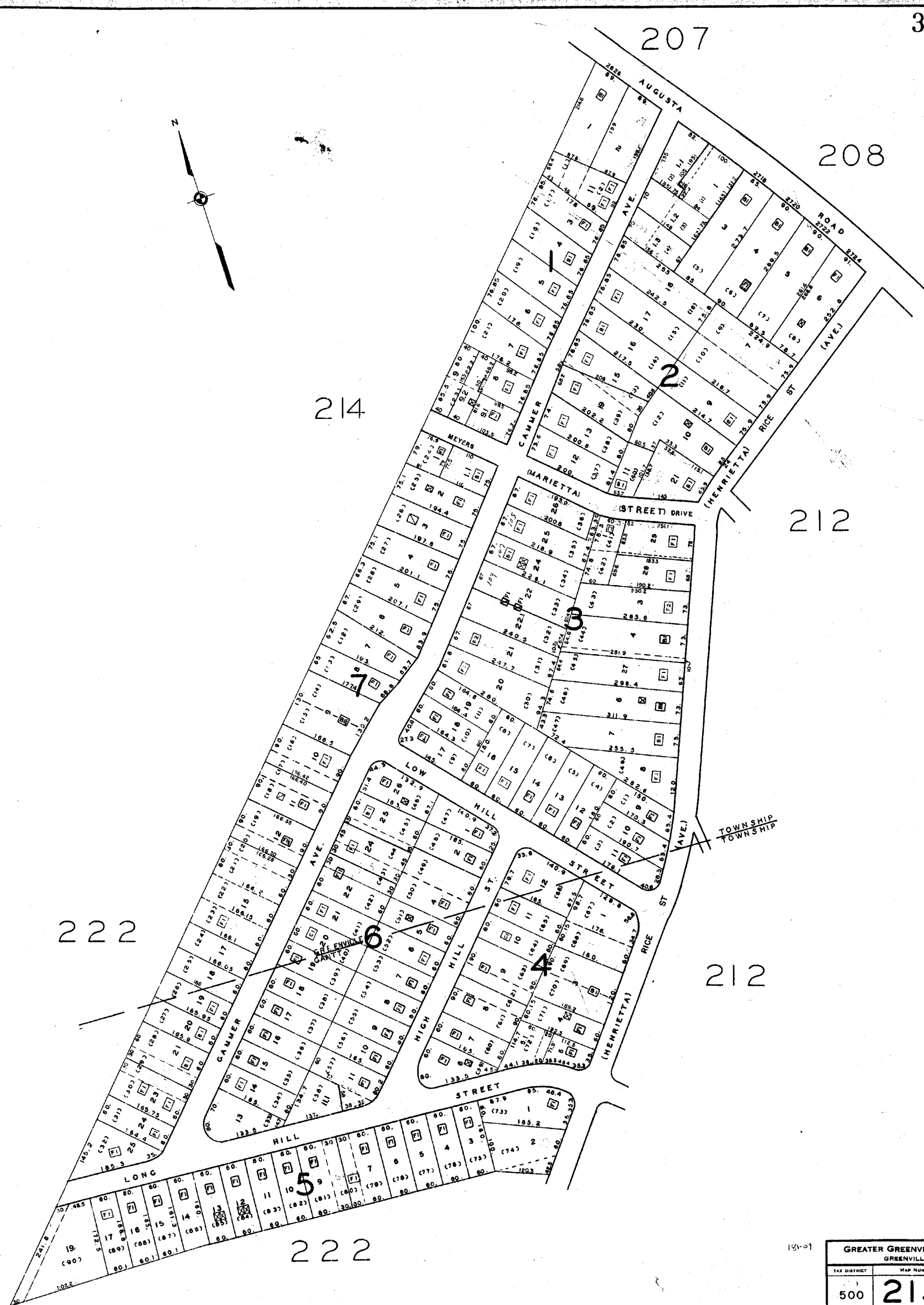
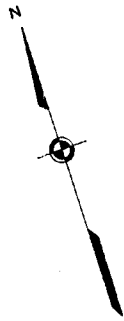
GREATER GREENVILLE TAX MAPS GREENVILLE, S. C.		
TAX DISTRICT	MAP NUMBER	REVISIONS
156	211	
500		
SCALE 1" = 100'		INDEX-15



D25

GREATER GREENVILLE TAX MAPS GREENVILLE, S. C.		
TAX DISTRICT	MAP NUMBER	REVISIONS
500	212	
SCALE 1" = 100'		INDEX-14
SOUTHERN MAPPING AND ENGINEERING COMPANY		

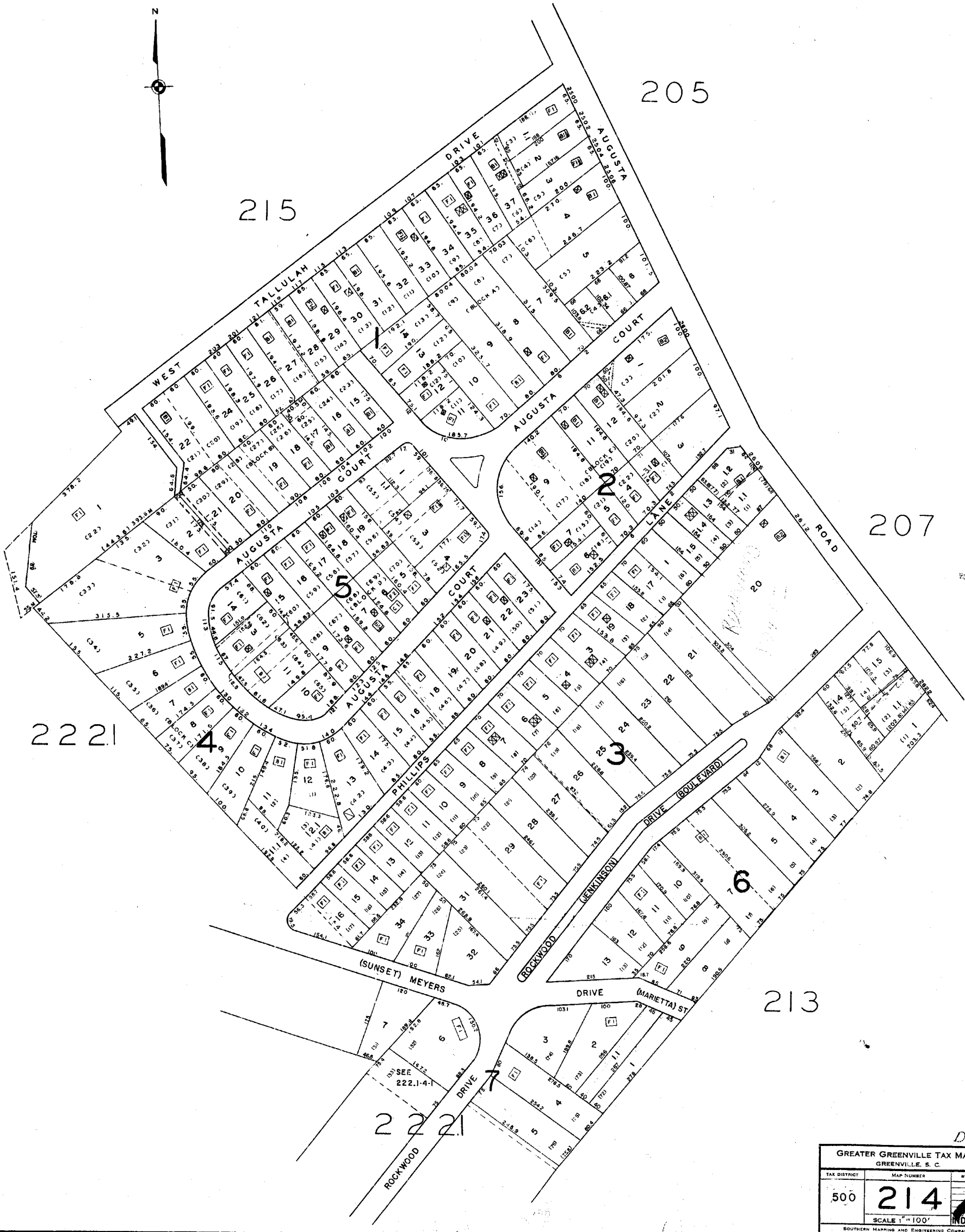
389



197-01

D25

GREATER GREENVILLE TAX MAPS GREENVILLE, S. C.		
TAX DISTRICT	MAP NUMBER	REVISIONS
500	213	
SCALE 1" = 100'		INDEX-14



2221

205

215

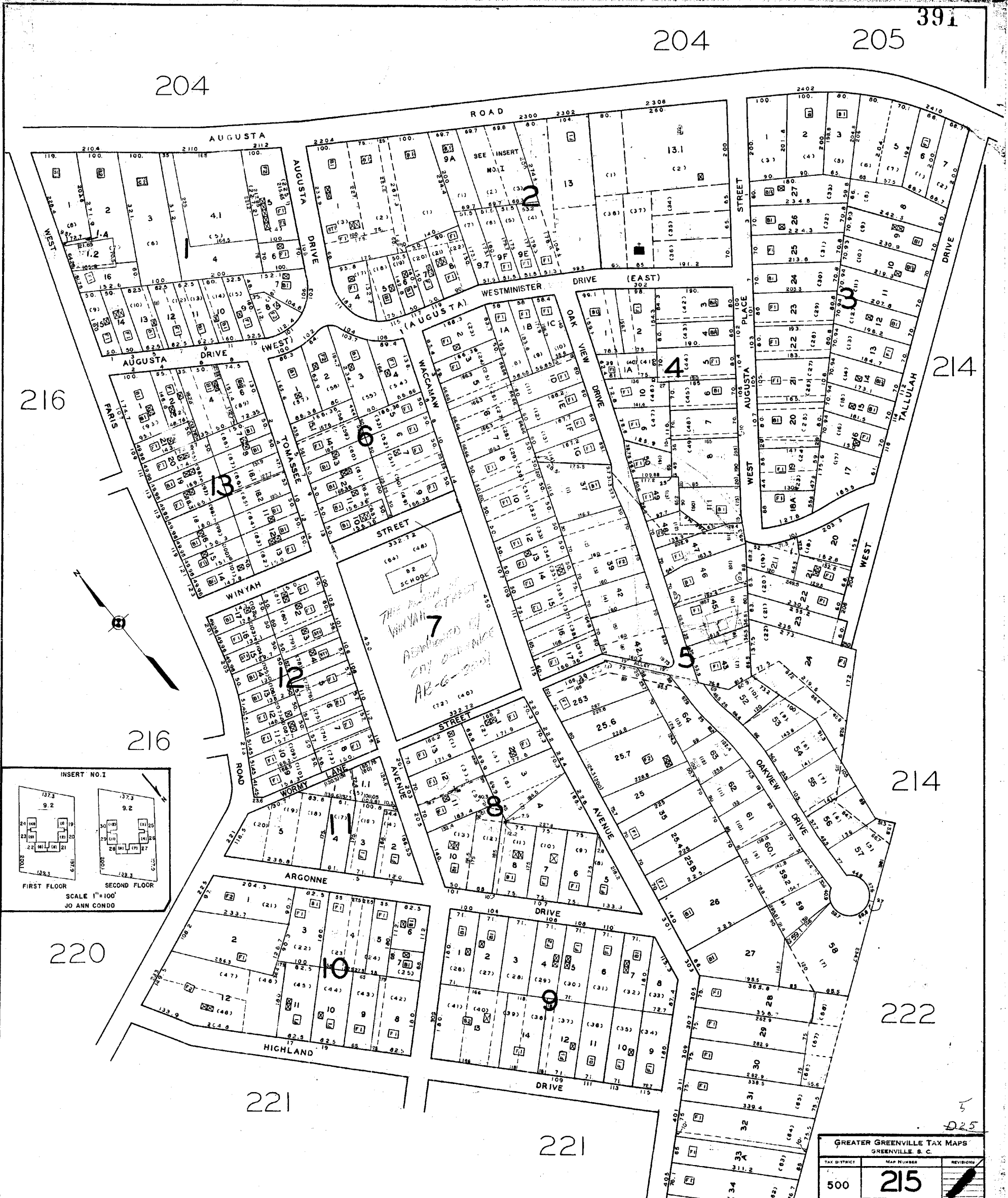
207

213

2221

D25

GREATER GREENVILLE TAX MAPS GREENVILLE, S. C.		
TAX DISTRICT	MAP NUMBER	REVISIONS
500	214	<input checked="" type="checkbox"/>
SCALE 1" = 100'		INDEX 14
SOUTHERN MAPING AND ENGINEERING COMPANY GREENSBORO, N. C.		



391

204

205

204

214

216

216

214

220

222

221

221

5
D25

GREATER GREENVILLE TAX MAPS GREENVILLE, S. C.		
TAX DISTRICT	MAP NUMBER	REVISION
500	215	
SCALE 1" = 100'		INDEX-14

217

203

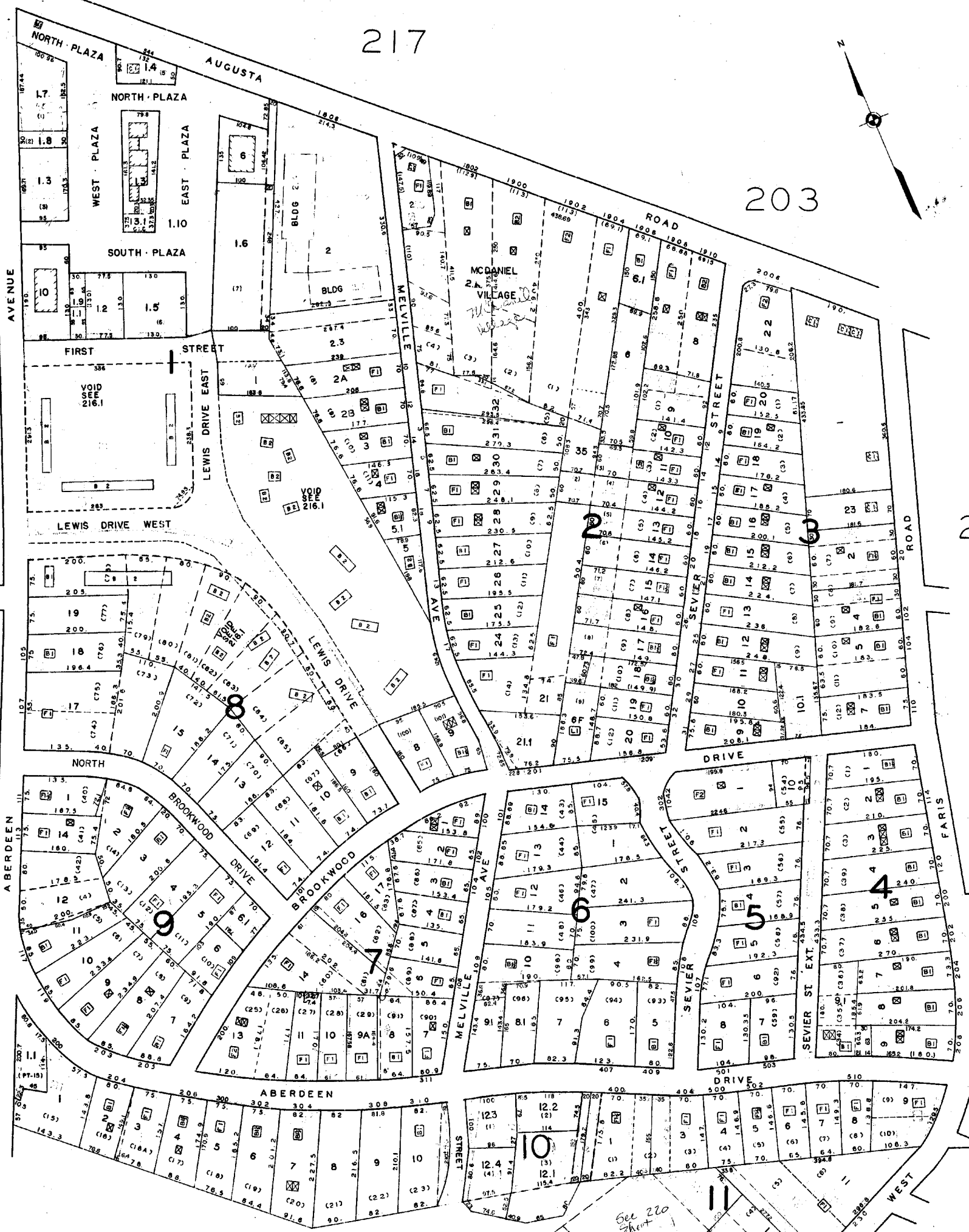
218

215

218

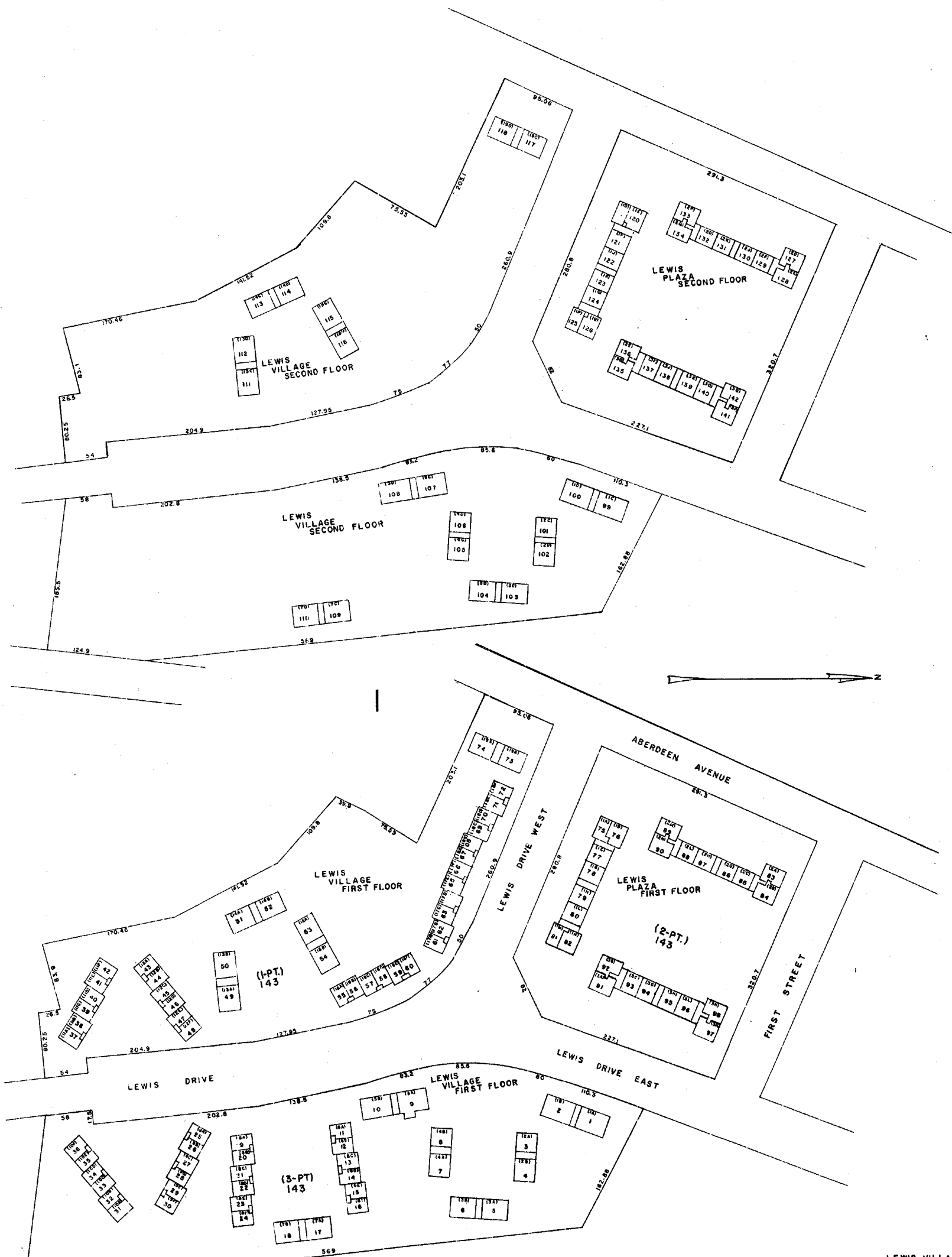
215

220



D25

GREATER GREENVILLE TAX MAPS GREENVILLE, S. C.		
TAX YEAR: 21	MAP NUMBER:	REVISIONS:
500	216	
SCALE 1" = 100'		INDEX-14
SOUTHERN MAPPING AND ENGINEERING COMPANY		

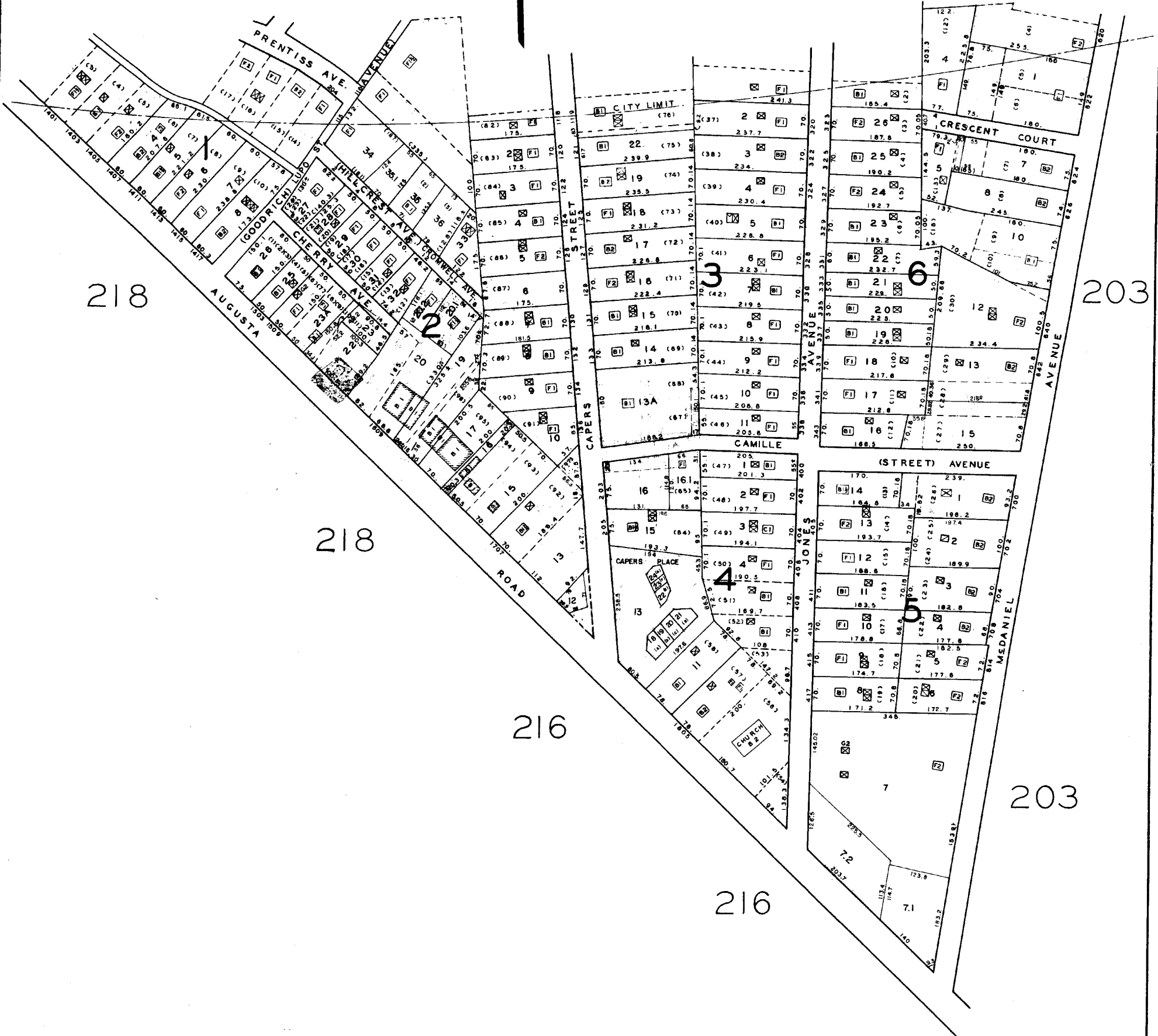


LEWIS VILLAGE CONDO ^{D25}
GREENVILLE COUNTY TAX MAPS
GREENVILLE, S. C.

TAX DISTRICT	MAP NUMBER	REVISIONS
500	216.1	

93

92



218

218

216

216

203

203

455

GREATER GREENVILLE TAX MAPS GREENVILLE, S. C.		
TAX DISTRICT	MAP NUMBER	REVISIONS
500	217	
SCALE 1" = 100'		INDEX-14
SOUTHERN MAPPING AND ENGINEERING COMPANY GREENSBORO, N. C.		

219

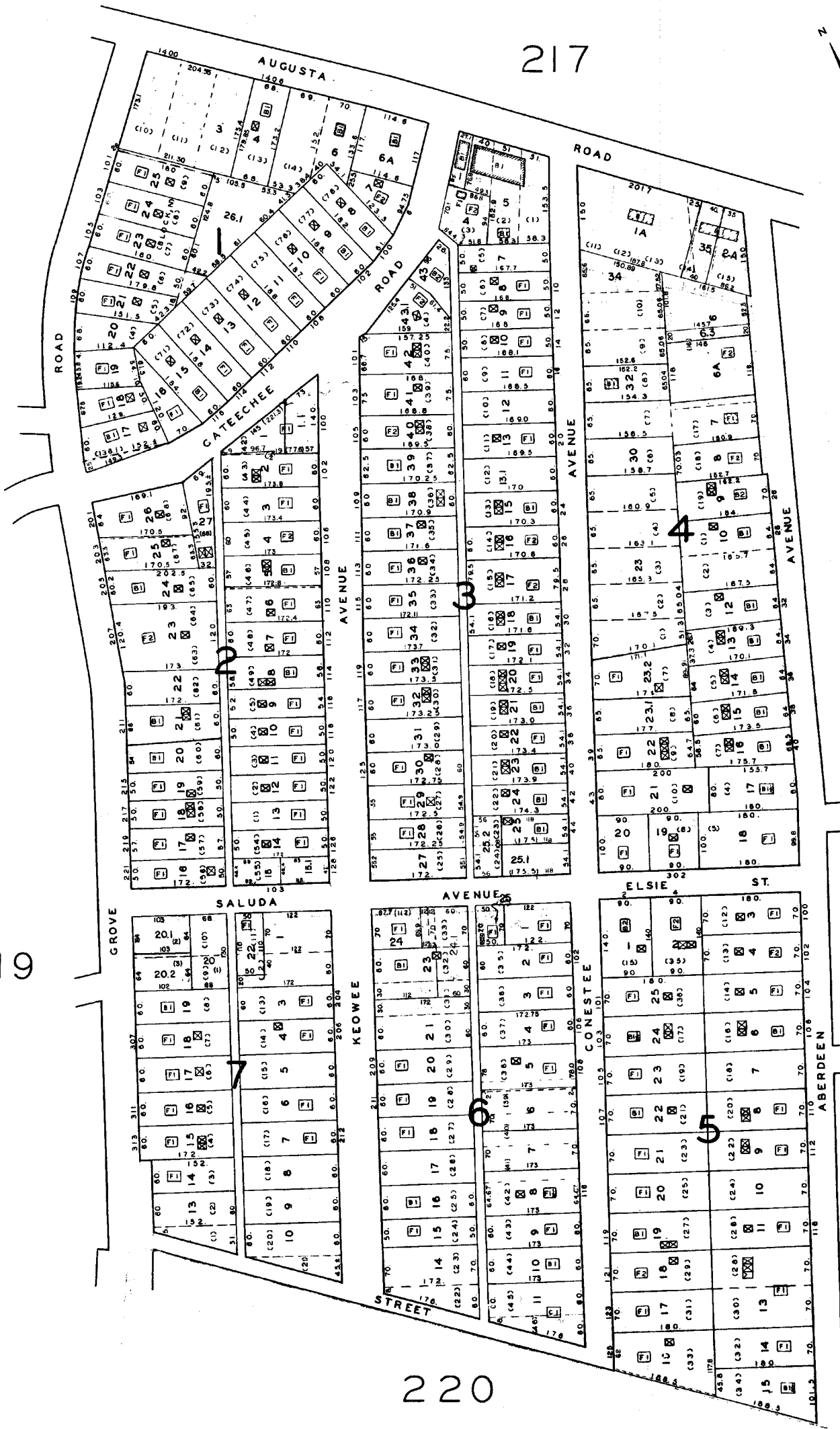
217

216

219

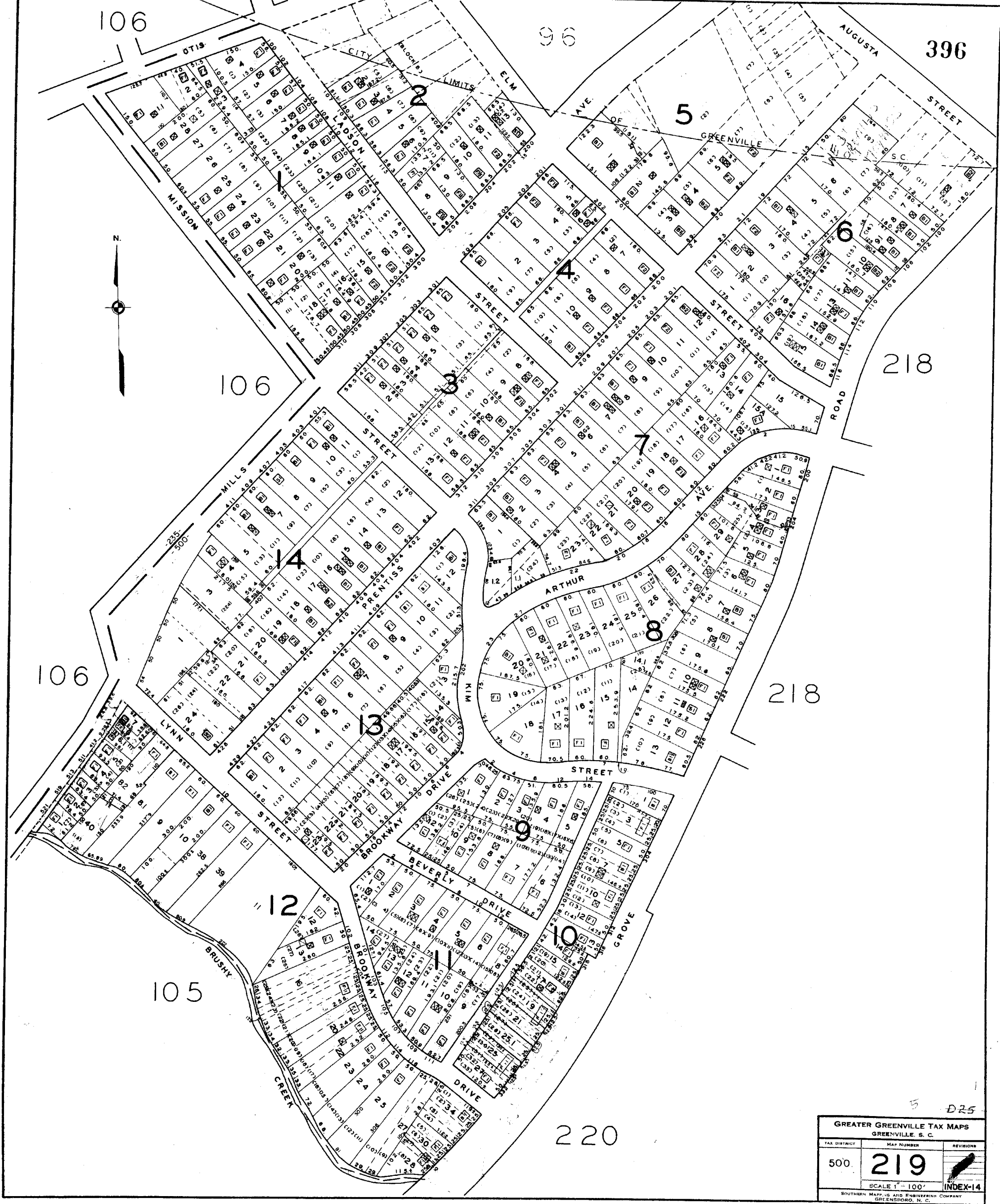
220

216



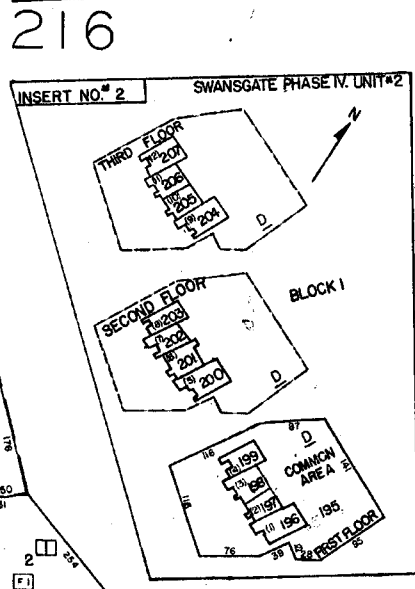
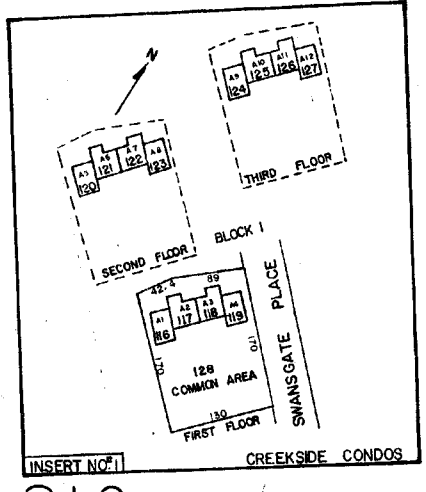
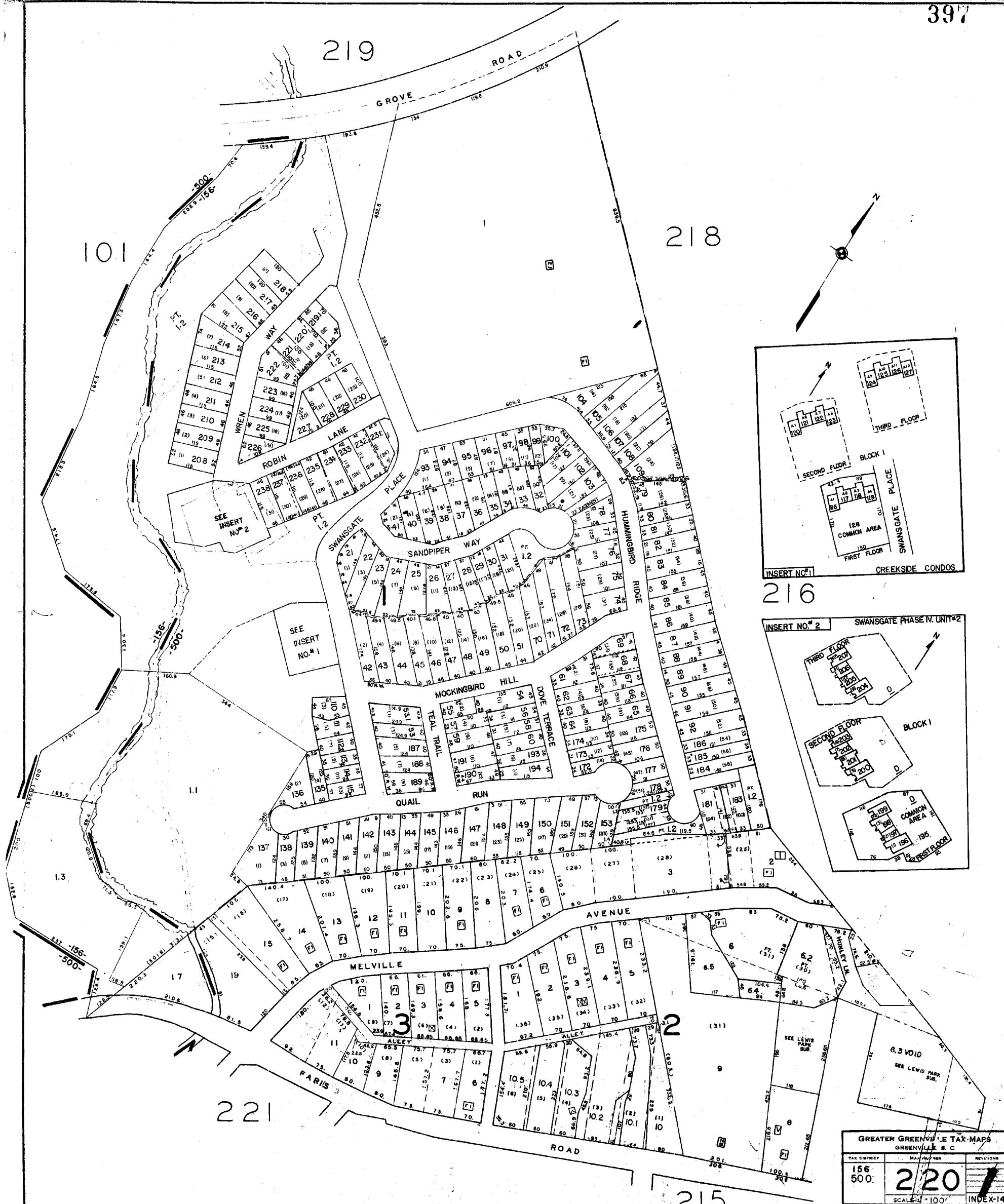
D25

GREATER GREENVILLE TAX MAPS		
GREENVILLE, S. C.		
TAX DISTRICT	MAP NUMBER	REVISIONS
500	218	
SCALE 1" = 100'		INDEX-14
SOUTHERN MAPING AND ENGINEERING COMPANY GREENSBORO, N. C.		



5 D25

GREATER GREENVILLE TAX MAPS GREENVILLE S. C.		
TAX DISTRICT	MAP NUMBER	REVISIONS
500	219	
SCALE 1" = 100'		INDEX-14
SOUTHERN MAP, & ENGINEERING COMPANY GREENSBORO, N. C.		



GREATER GREENVILLE TAX MAPS GREENVILLE, S. C.		
TAX DISTRICT	MAP NUMBER	REVISIONS
156 500	2/20	
SCALE = 1" = 100'		INDEX-14



220

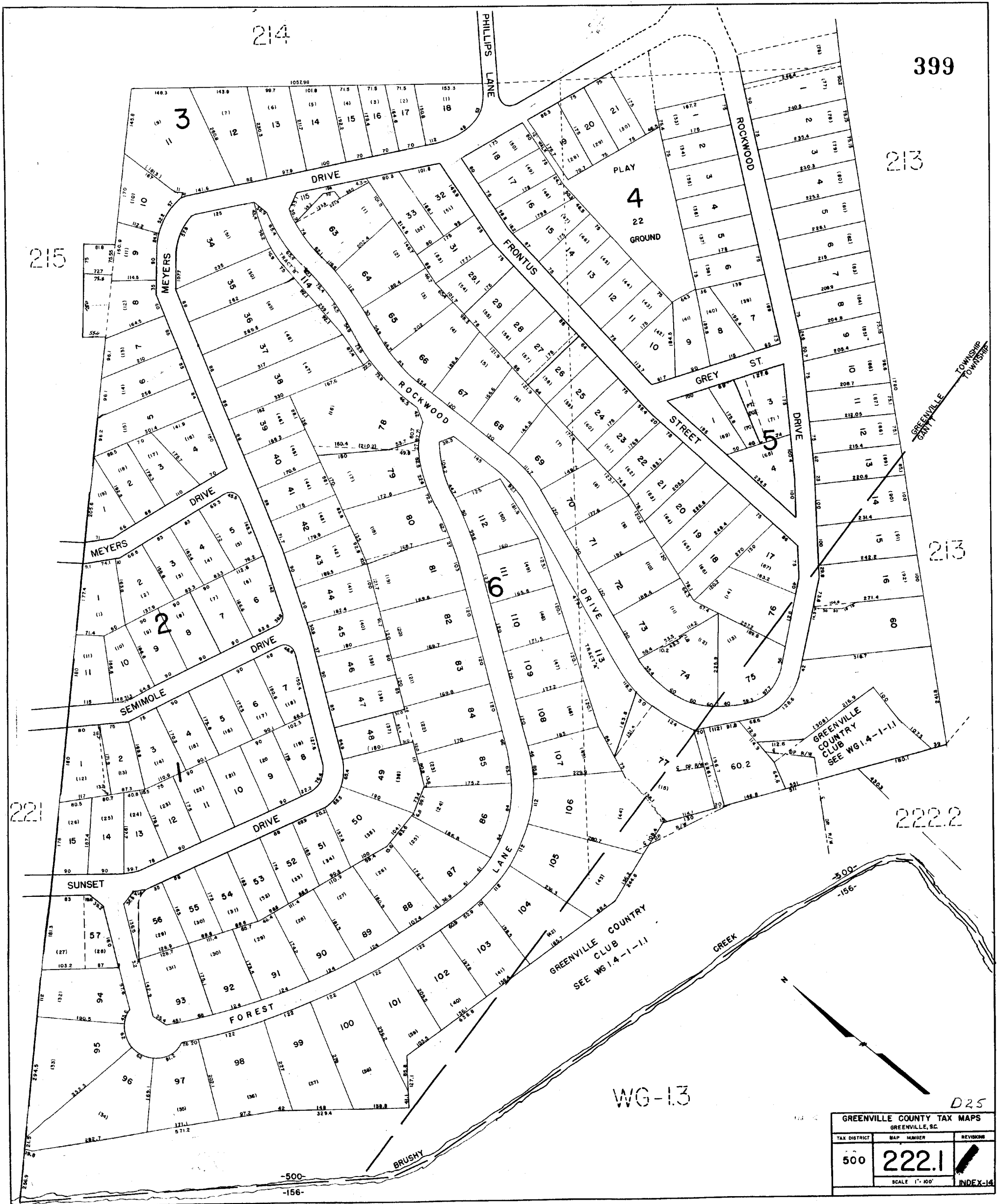
101

222

215

DR5

GREATER GREENVILLE TAX MAPS		
GREENVILLE, S. C.		
TAX DISTRICT	MAP NUMBER	REVISION
500	221	
SCALE: 1" = 100'		INDEX-14
SOUTHERN MAPPING AND ENGINEERING COMPANY		



GREENVILLE COUNTY TAX MAPS GREENVILLE, SC		
TAX DISTRICT	MAP NUMBER	REVISION
500	222.1	
SCALE 1" = 100'		INDEX-14

LONG HILL ST

213

222.1

WG-13

GRVL COUNTRY CLUB SEE WG 1.4-1-11

32

212

3

GREENVILLE COUNTRY CLUB SEE WG 1.4-1-11

DEOYLEY AVE.

31

BRUSHY

PRINCE AVE.

PENROSE AVE.

RIDGE AVE.

AVE.

222.3

PLEASANT AVE.

4

AVE.

WG 22

PALMYRA AVE.

POTOMAC AVE.

PANAMA AVE.

6

500

222.4

222.4

D25

131-09

GREENVILLE COUNTY TAX MAPS
GREENVILLE, S.C.

TAX DISTRICT	MAP NUMBER	REVISIONS
500	222.2	

SCALE 1" = 100'

INDEX-14

401

212

222.2



222.2

211

300-156

222.4

367

D25

GREENVILLE COUNTY TAX MAPS		
GREENVILLE, S.C.		
TAX DISTRICT	MAP NUMBER	REVISIONS
500	222.3	
-156-	SCALE 1" = 100'	INDEX-14



2222

2223

WG-25

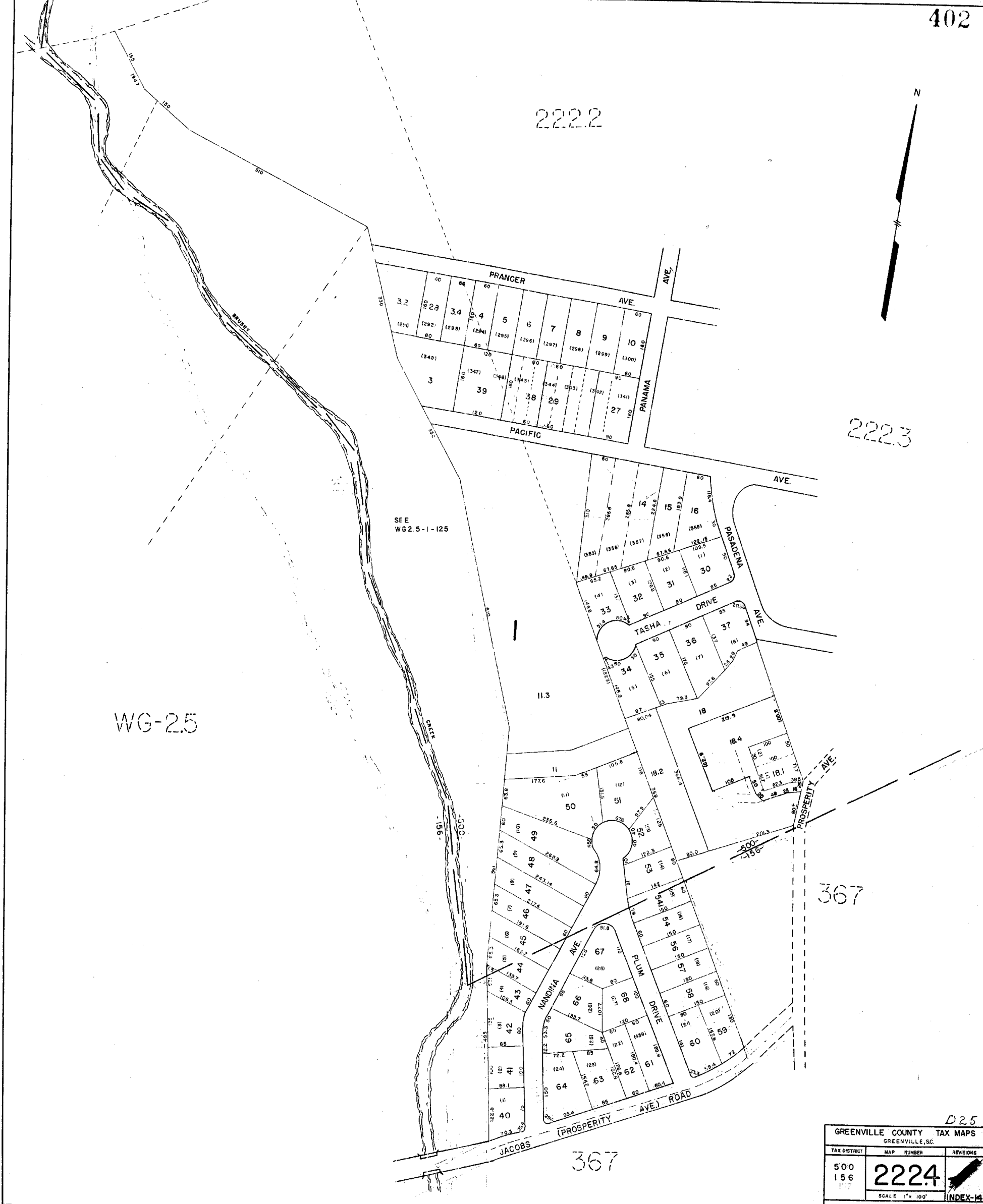
SEE
WG 25-1-125

367

367

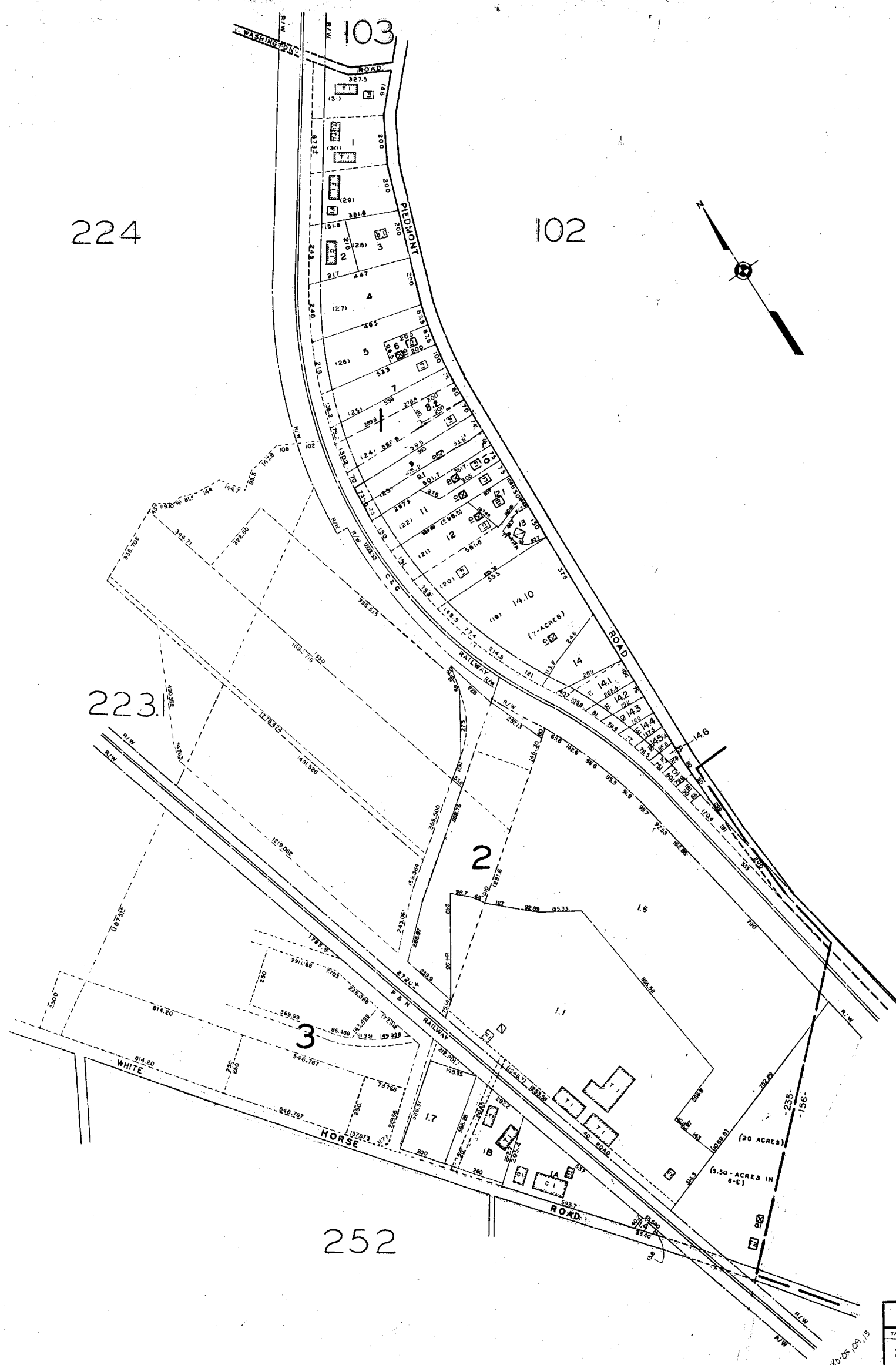
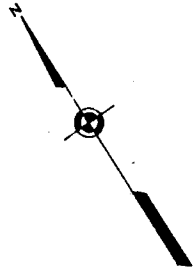
D25

GREENVILLE COUNTY TAX MAPS GREENVILLE, SC		
TAX DISTRICT	MAP NUMBER	REVISIONS
500 156 117	2224	
SCALE 1" = 100'		INDEX-14



224

102



223

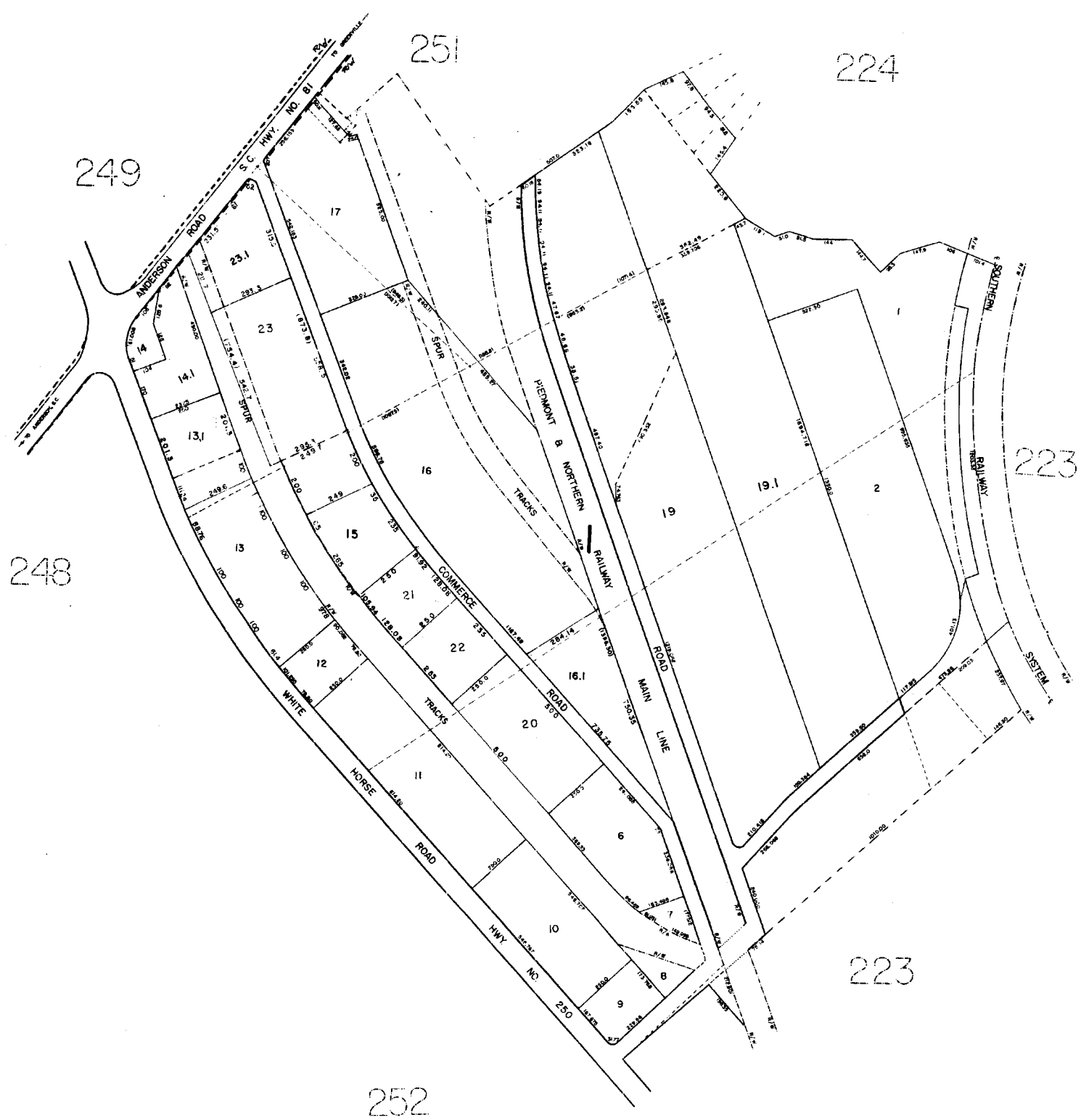
2

WG II

252

R22

GREATER GREENVILLE TAX MAPS GREENVILLE S. C.		
TAX DISTRICT 235	MAP NUMBER 223	REVISIONS
SCALE: 1"=200'		INDEX-14
SOUTHERN MAPS AND ENGINEERING COMPANY GREENSBORO, N. C.		



R22

GREENVILLE COUNTY TAX MAPS GREENVILLE, S.C.		
TAX DISTRICT	MAP NUMBER	REVISIONS
235	223.1	
SCALE 1" = 200'		INDEX-14 9-24-45

140-63-37

405

226

103

250

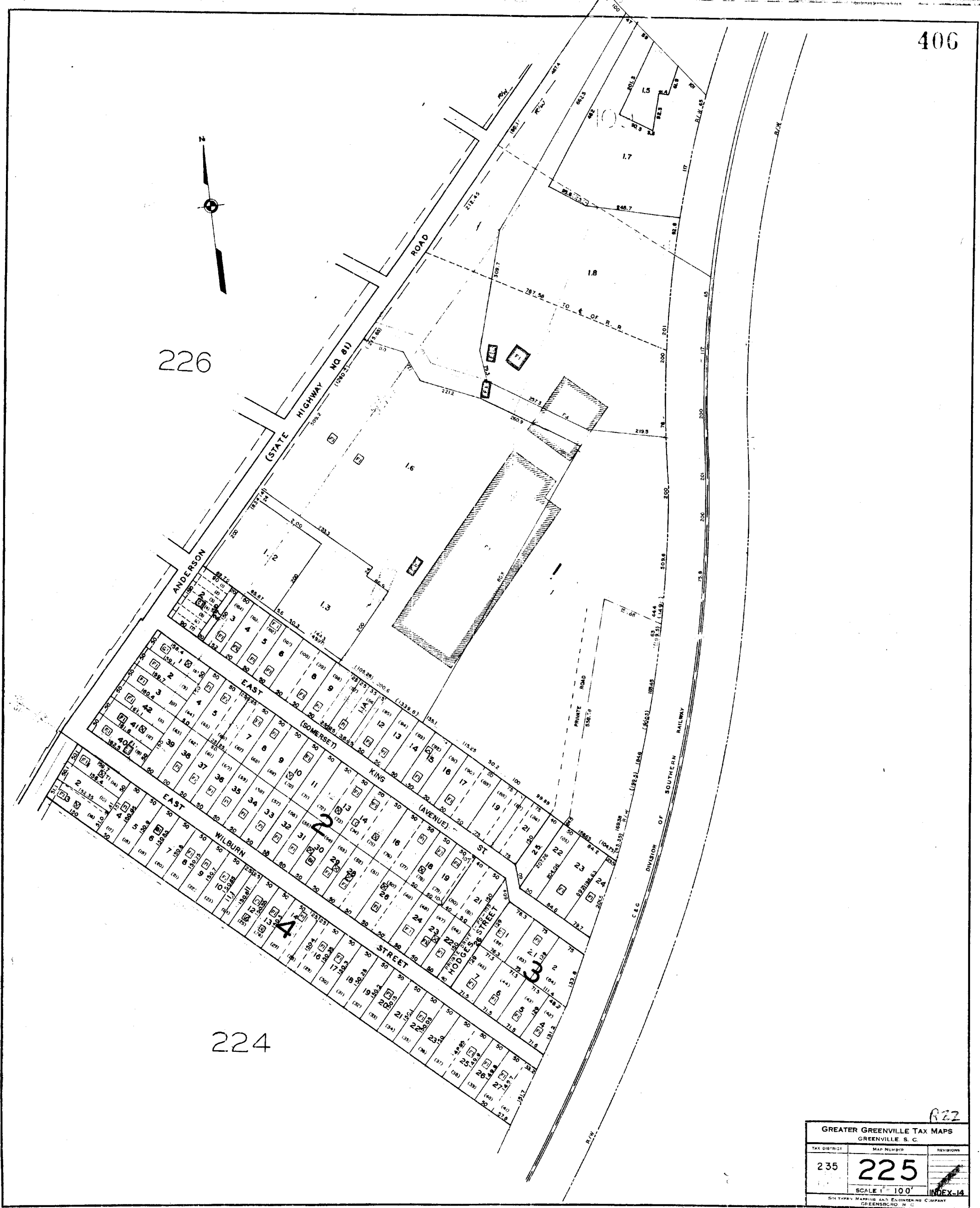
251



GREATER GREENVILLE TAX MAPS GREENVILLE S. C.		
TAX DISTRICT	MAP NUMBER	REVISION
235	224	
SCALE 1" = 100'		INDEX 14

226

224



R22

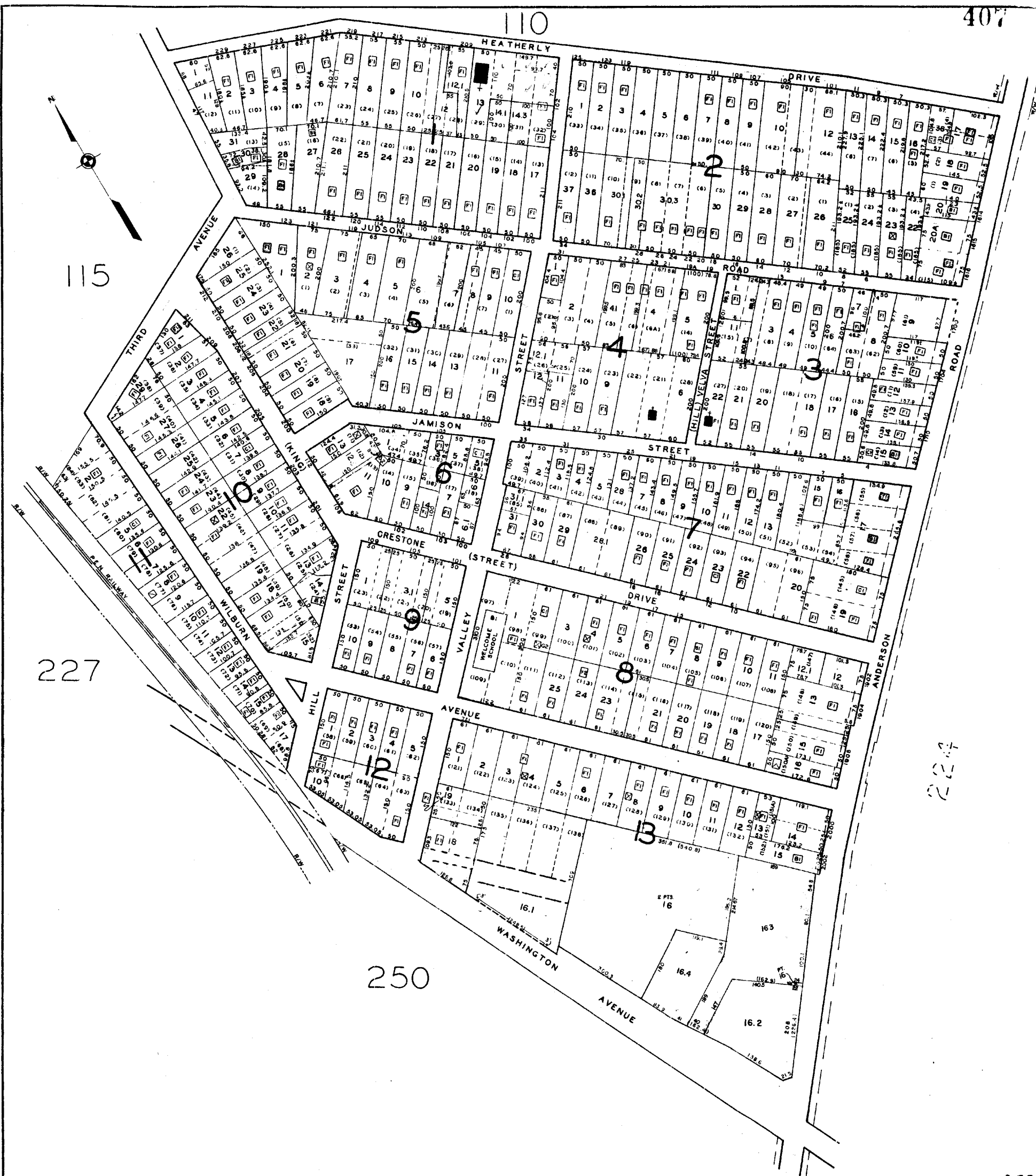
GREATER GREENVILLE TAX MAPS GREENVILLE S. C.		
TAX DISTRICT	MAP NUMBER	REVISION
235	225	
SCALE 1" = 100'		INDEX-14
SUTHERLY MAPPING AND ENGINEERING COMPANY GREENSBORO, N. C.		

REVIEWED BY NUMBER 226P

REVIEWED BY NUMBER 226P

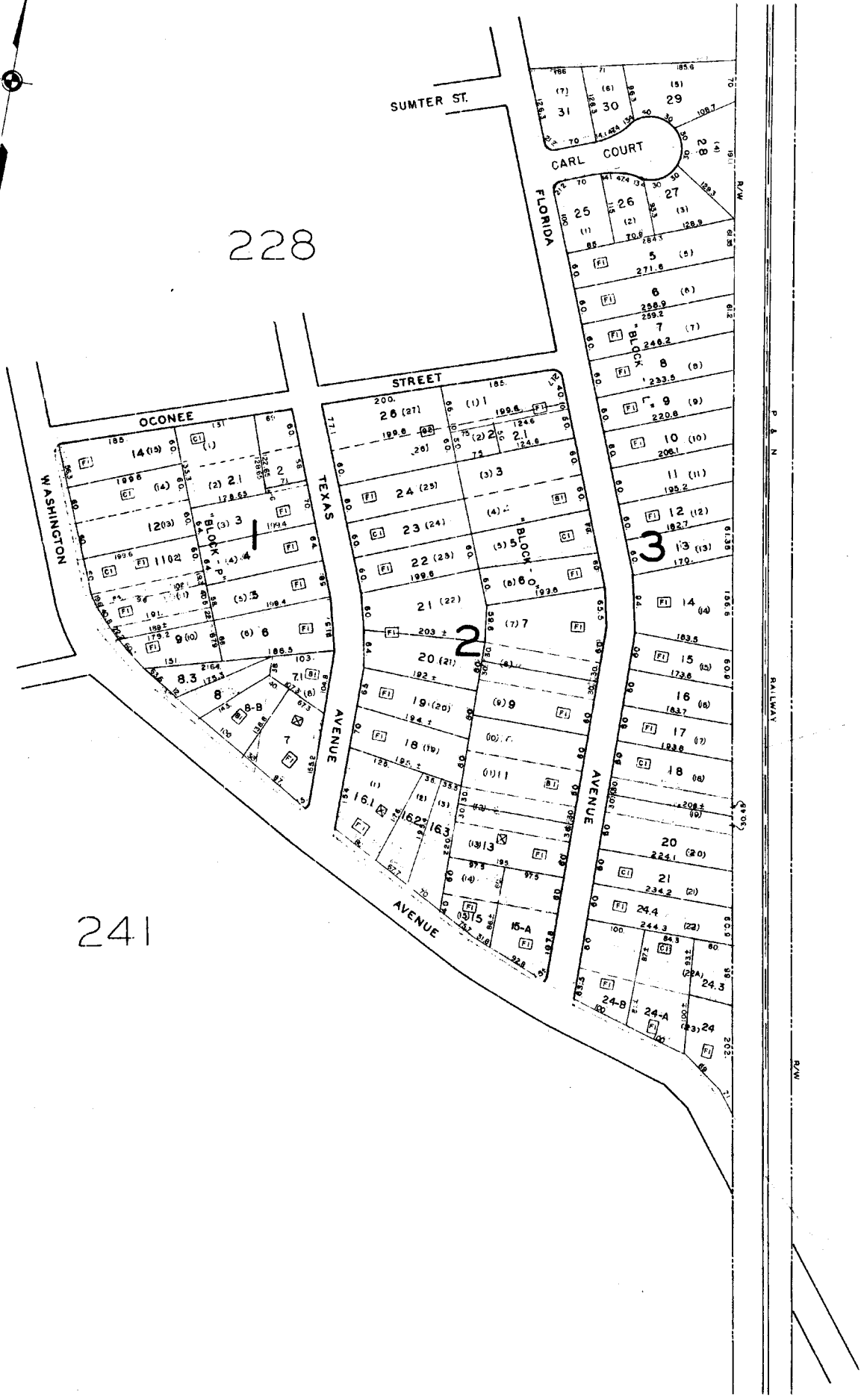
REVIEWED BY NUMBER 226P

REVIEWED BY NUMBER 226P



R22

GREATER GREENVILLE TAX MAPS GREENVILLE S. C.		
TAX DISTRICT	Map Number	REVISIONS
235	226	
SCALE 1" = 100'		INDEX-14



115

228

241

226

R22

GREATER GREENVILLE TAX MAPS GREENVILLE, S. C.		
TAX DISTRICT	MAP NUMBER	REVISION
235	227	
SCALE 1" = 100'		INDEX-14
SOUTHERN MEASURING AND ENGINEERING COMPANY GREENSBORO, N. C.		

RECORDED BY NAME & DATE

RECORDED BY NAME & DATE

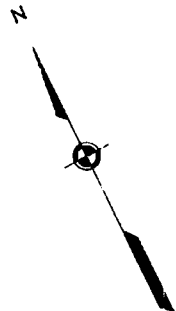
RECORDED BY NAME & DATE

PLAN HOLD CORPORATION - FINE, CALIFORNIA

409

115

229



6

227

240

227

241

R22

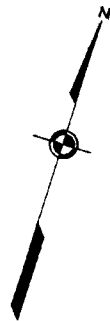
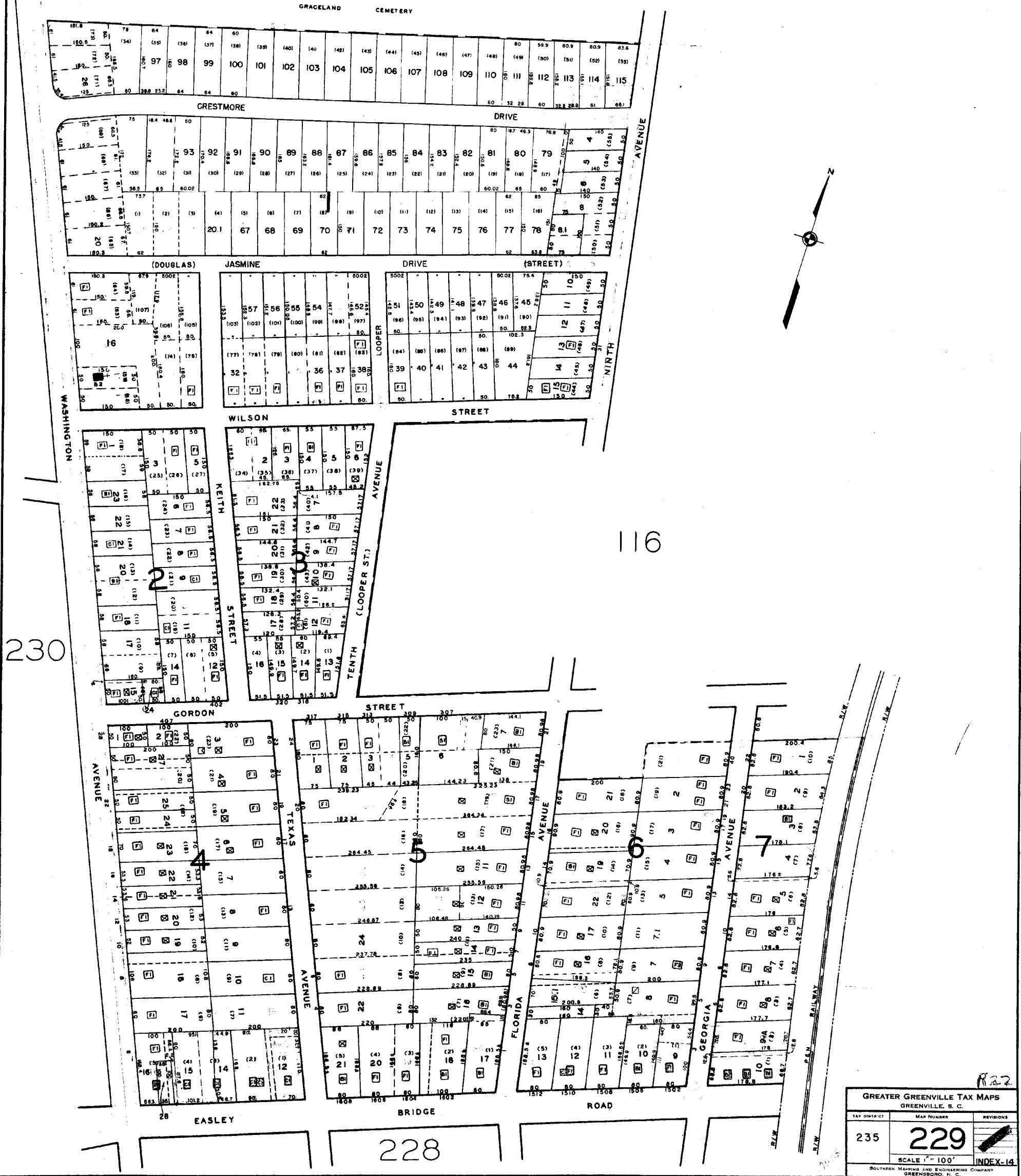
GREATER GREENVILLE TAX MAPS
GREENVILLE, S. C.

TAX DISTRICT	MAP NUMBER	REVISION
235	228	1

SCALE 1" = 100'
INDEX-4

SOUTHERN MAPS AND ENGINEERING COMPANY
1987-1988

GRACELAND CEMETERY



GREATER GREENVILLE TAX MAPS		
GREENVILLE, S. C.		
TAX DISTRICT	MAP NUMBER	REVISIONS
235	229	
SCALE 1" = 100'		INDEX-14
SOUTHERN MAPPING AND ENGINEERING COMPANY GREENSBORO, N. C.		

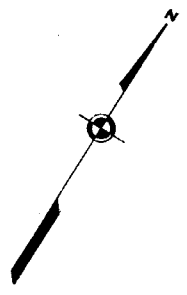
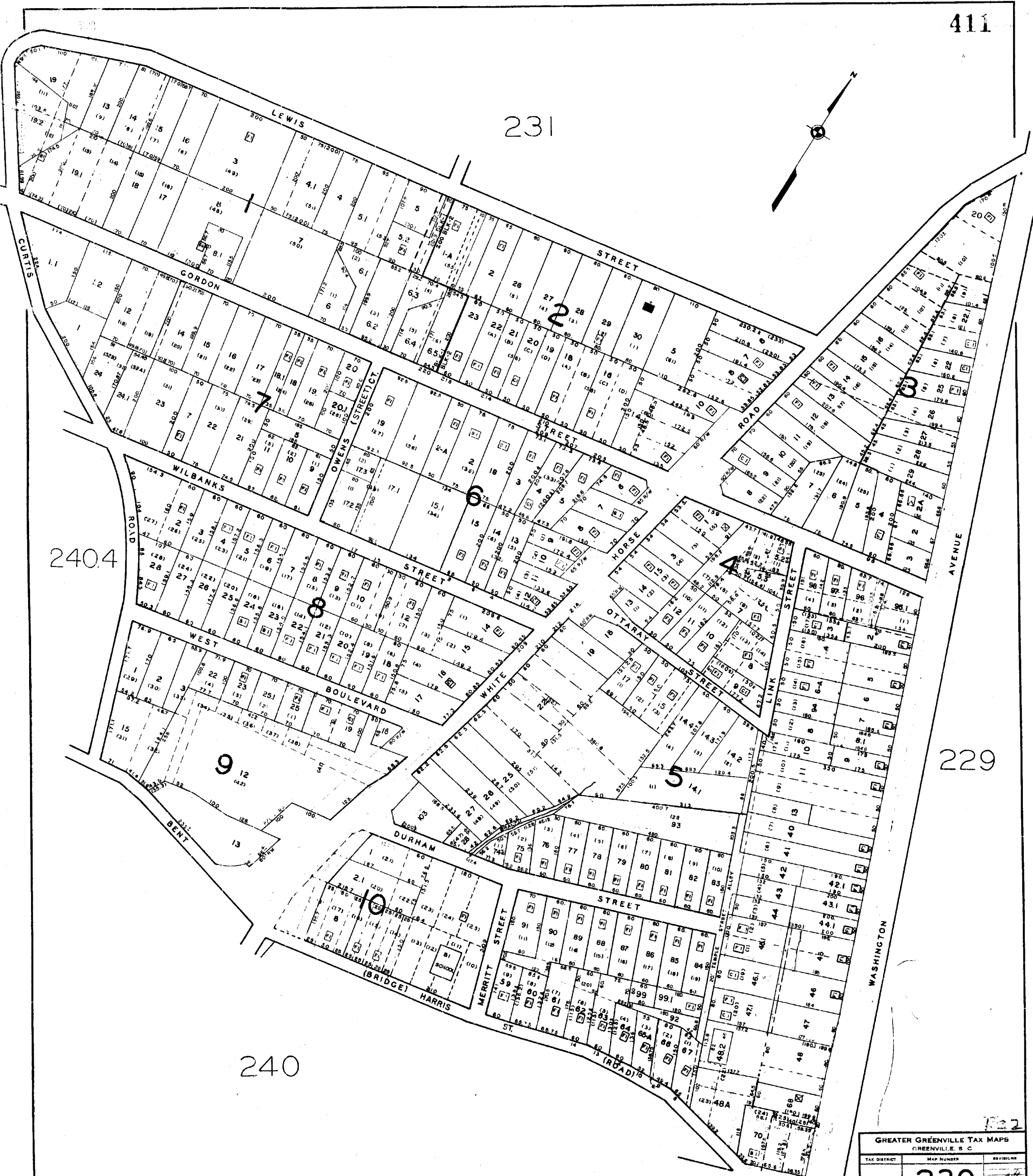
411

231

240.4

229

240

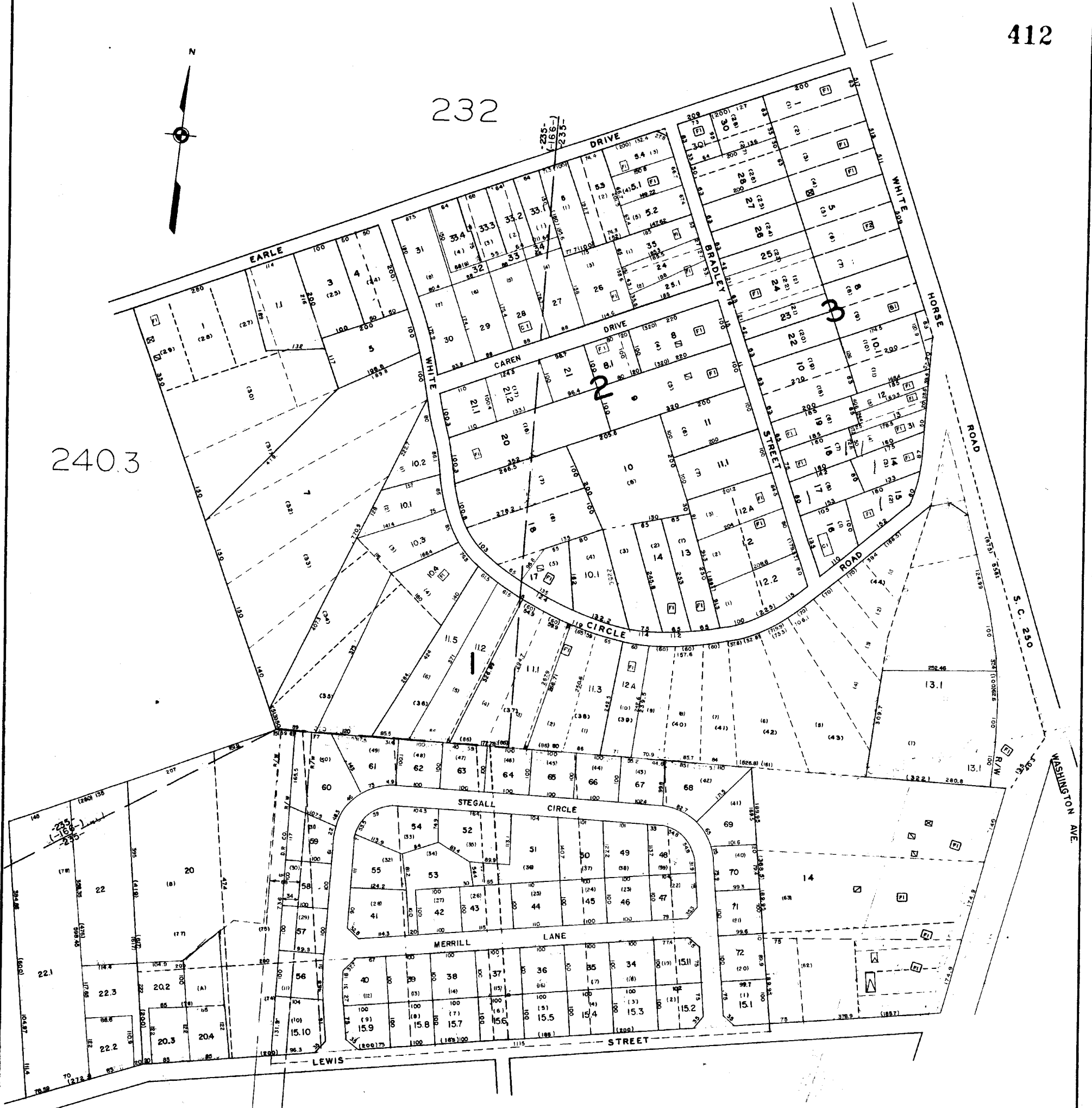


GREATER GREENVILLE TAX MAPS GREENVILLE, S. C.		
TAX DISTRICT	MAP NUMBER	REVISED
235	230	
SCALE 1" = 100'		INDEX-14

232

240.3

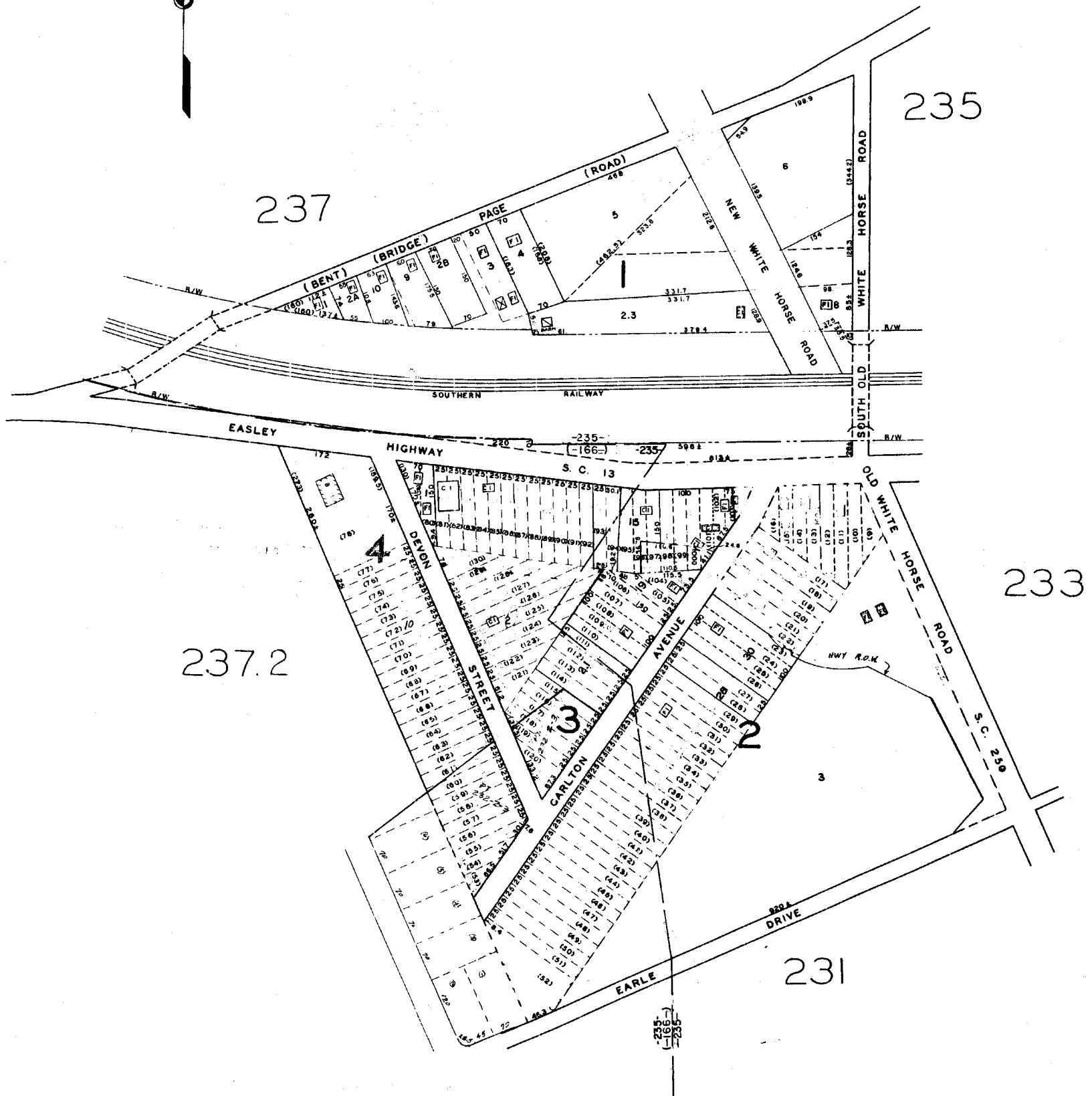
230



R22

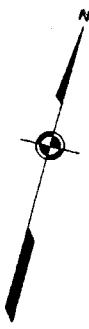
GREATER GREENVILLE TAX MAPS		
GREENVILLE, S. C.		
TAX DISTRICT	MAP NUMBER	REVISIONS
235 (1-3)	231	<input checked="" type="checkbox"/>
SCALE 1" = 100'		INDEX-14
SOUTHERN MAPING AND ENGINEERING COMPANY GREENSBORO, N. C.		

RECORDED BY NAME & DATE RECORDED BY NAME & DATE RECORDED BY NAME & DATE RECORDED BY NAME & DATE

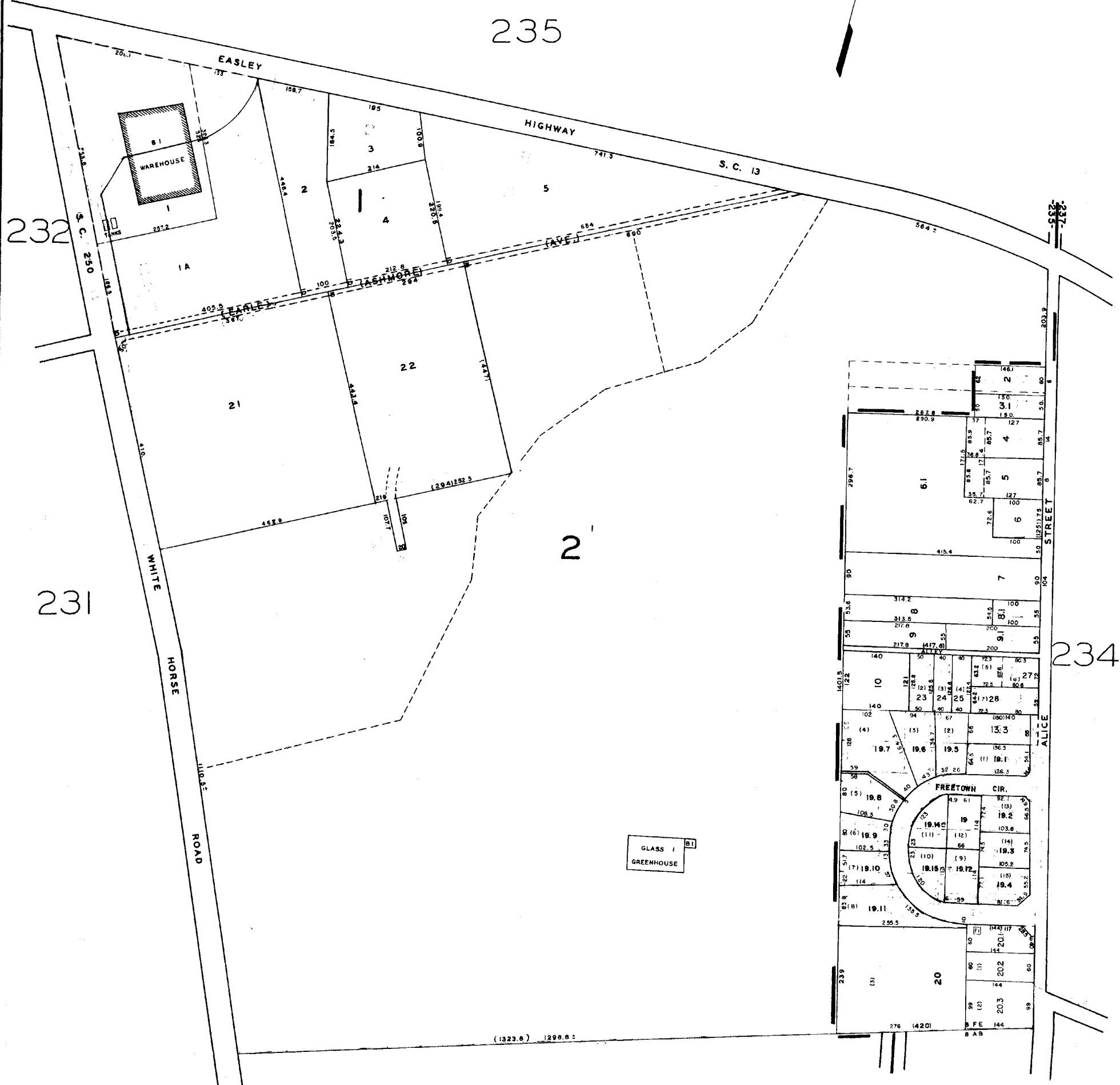


R22

GREATER GREENVILLE TAX MAPS GREENVILLE, S. C.		
TAX DISTRICT	MAP NUMBER	REVISIONS
235 (166)	232	
SCALE 1"=100'		INDEX-14
SOUTHERN MAPS AND ENGINEERS COMPANY GREENVILLE, S. C.		



235



232

231

234

229

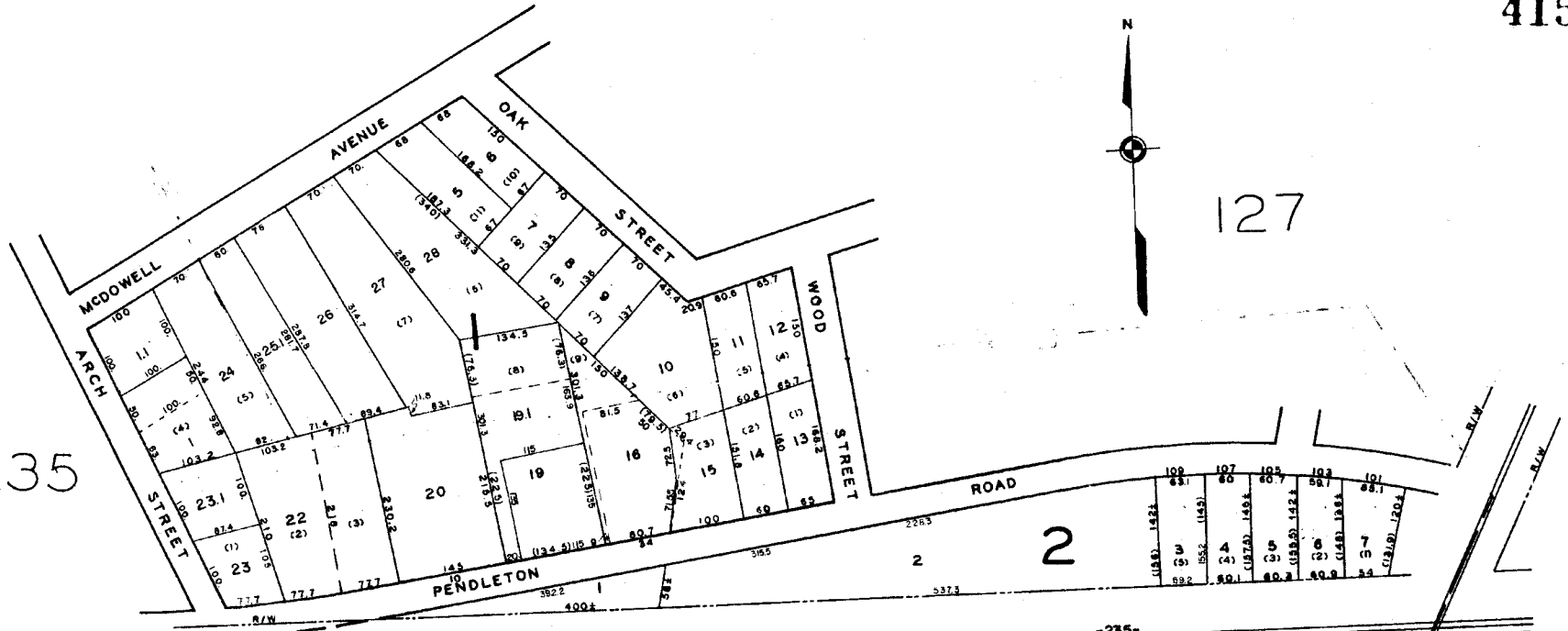
116

R22

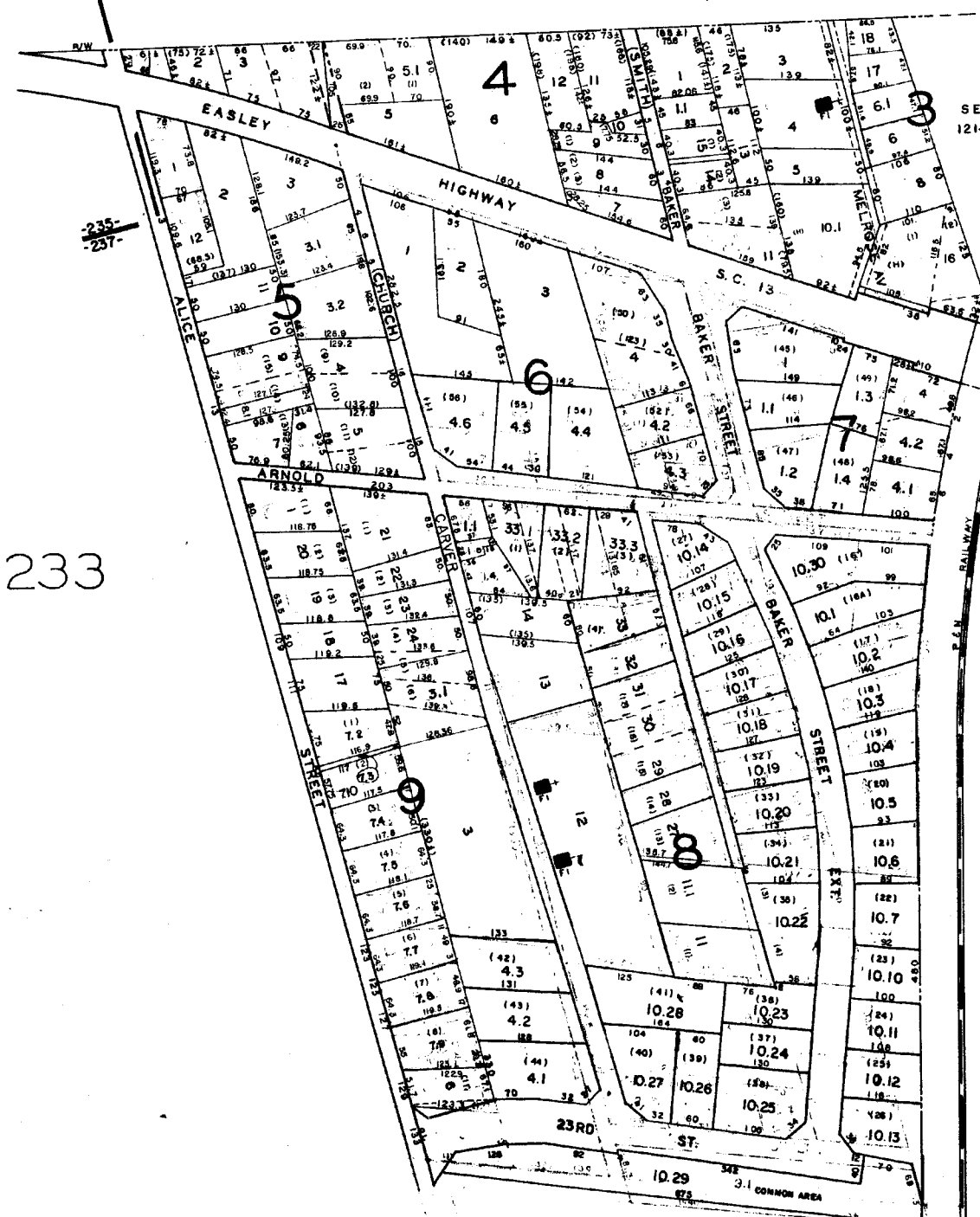
GREATER GREENVILLE TAX MAPS GREENVILLE, S. C.		
TAX DISTRICT	MAP NUMBER	REVISIONS
235 -237-	233	
SCALE 1" = 100'		INDEX-14
SOUTHERN MAPPING AND ENGINEERING COMPANY GREENSBORO, N. C.		

235

127



SOUTHERN RAILWAY



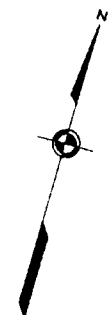
VOID
SEE SHEET
121-24-283

233

121

116

GREATER GREENVILLE TAX MAPS GREENVILLE, S. C.		
TAX DISTRICT	MAP NUMBER	REVISIONS
235 237	234	
SCALE 1" = 180'		INDEX-14
SOUTHERN MAPPING AND ENGINEERING COMPANY GREENSBORO, N. C.		



237.1

129

237.1

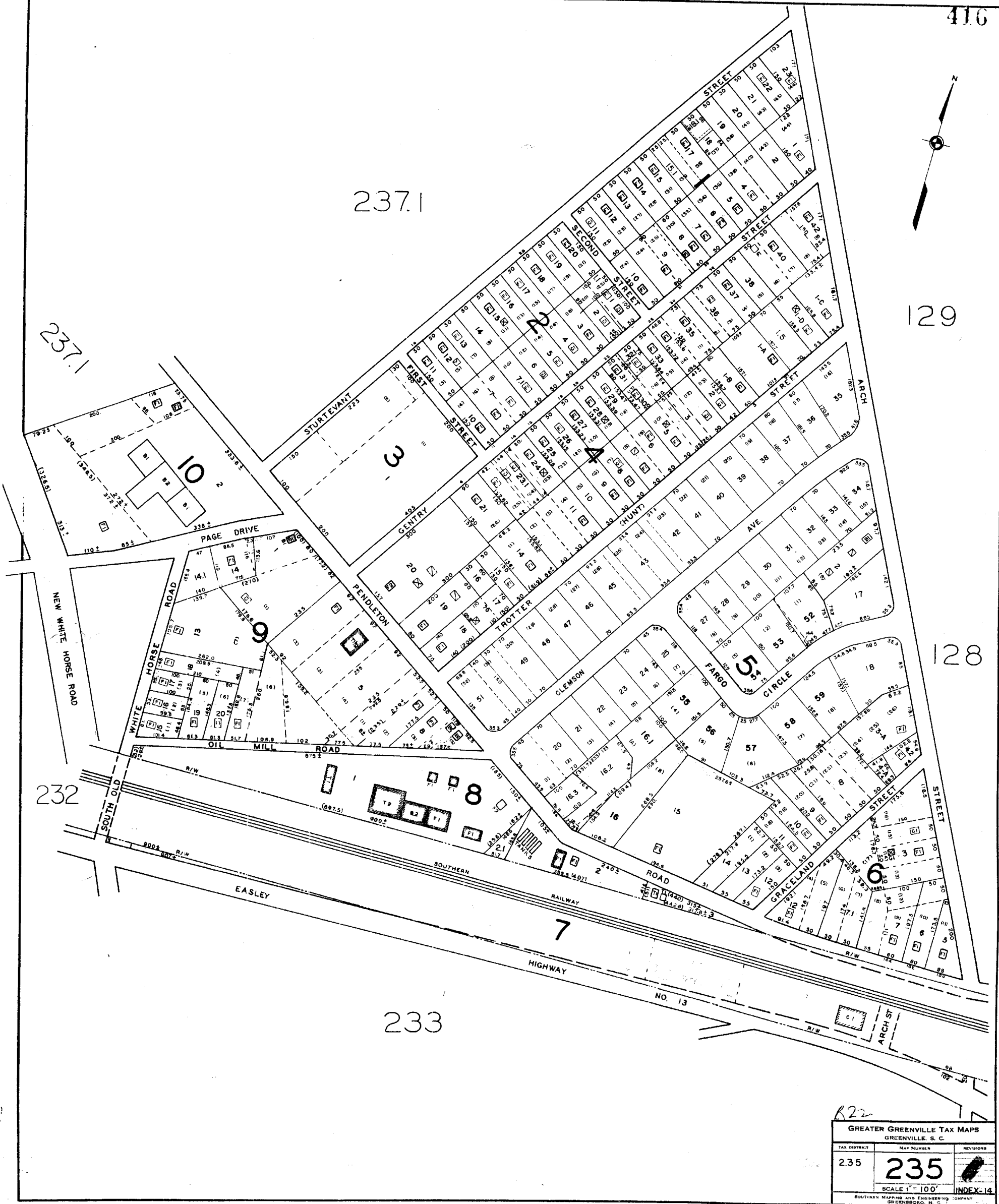
128

232

233

222

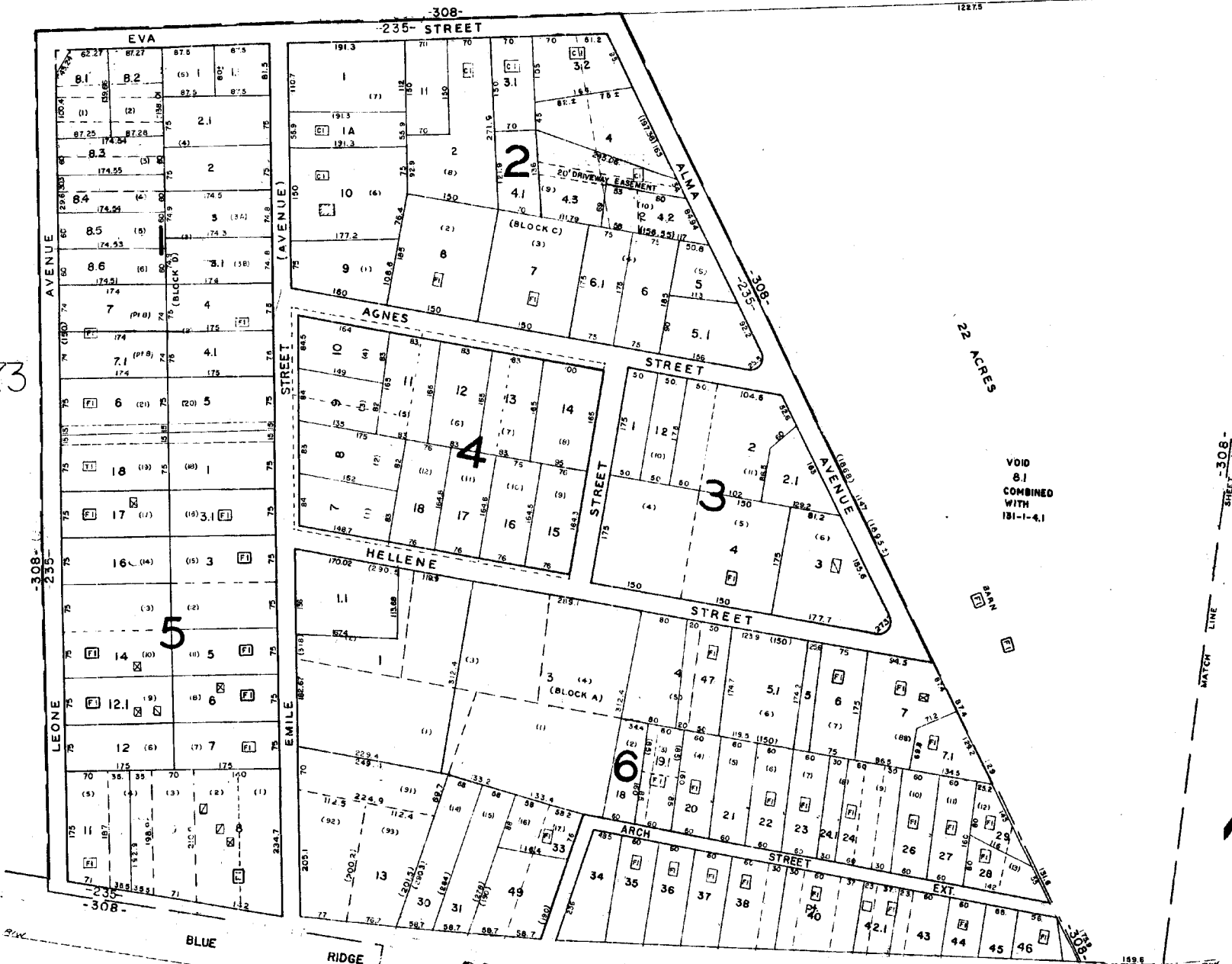
GREATER GREENVILLE TAX MAPS GREENVILLE, S. C.		
TAX DISTRICT	MAP NUMBER	REVISIONS
235	235	
SCALE 1" = 100'		INDEX-14
SOUTHERN MAPPING AND ENGINEERING COMPANY GREENSBORO, N. C.		



2373

417

2373



2373

129

235

R22

GREATER GREENVILLE TAX MAPS GREENVILLE, S. C.		
TAX DISTRICT	MAP NUMBER	REVISIONS
235 308	236	1
SCALE 1" = 100'		INDEX-14

236

236

237.3



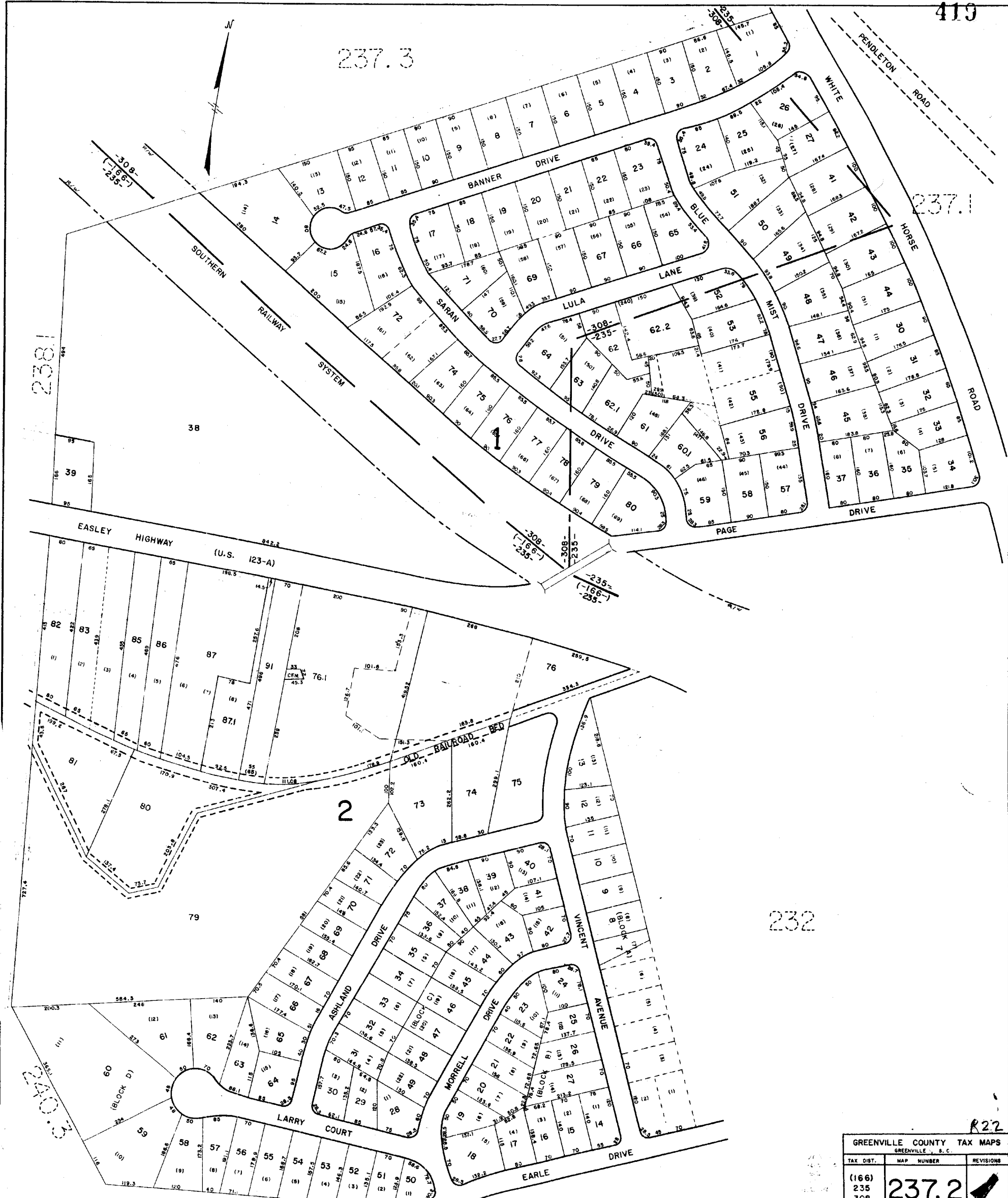
235

237.2

R22

GREENVILLE COUNTY TAX MAPS		
GREENVILLE, S.C.		
TAX DISTRICT	MAP NUMBER	REVISIONS
308 235	237.1	
SCALE 1" = 100'		INDEX-14

419

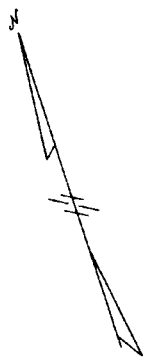


GREENVILLE COUNTY TAX MAPS GREENVILLE, S.C.		
TAX DIST.	MAP NUMBER	REVISIONS
(166)	235	
	308	
	237.2	

R22

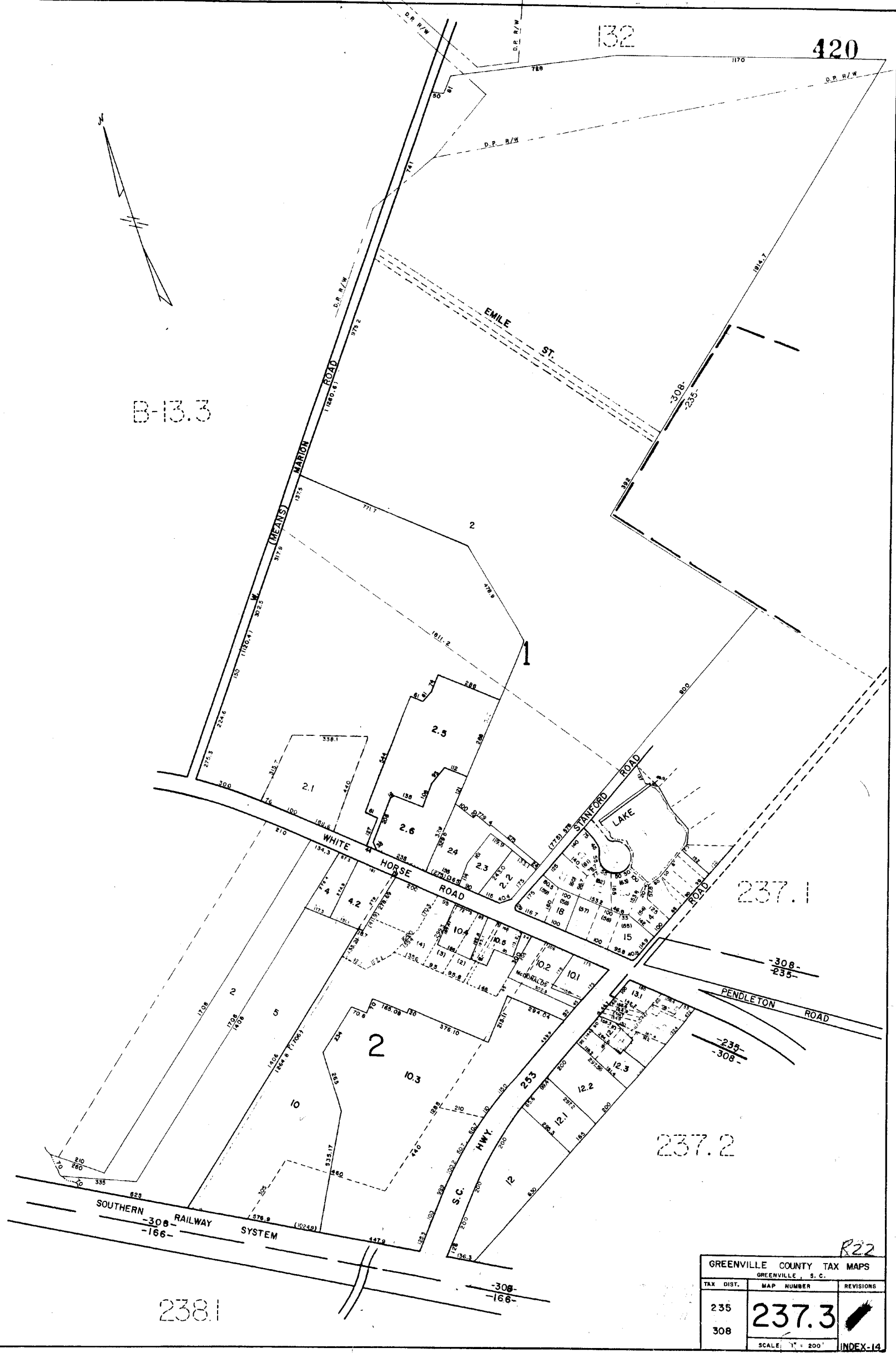
132

420



B-13.3

B-14



R22

GREENVILLE COUNTY TAX MAPS GREENVILLE, S. C.		
TAX DIST.	MAP NUMBER	REVISIONS
235	237.3	
308		
SCALE: 1" = 200'		INDEX-14

237.3

237.2

421

308-
-166-
-235-

308-
-166-
-235-

SOUTHERN RAILWAY SYSTEM

BRAMLETT ROAD

ALT. U. S. HWY. NO. 123

308-
-166-
-235-

3

4

240.3

239.4

238.2

32

EASLEY HWY.

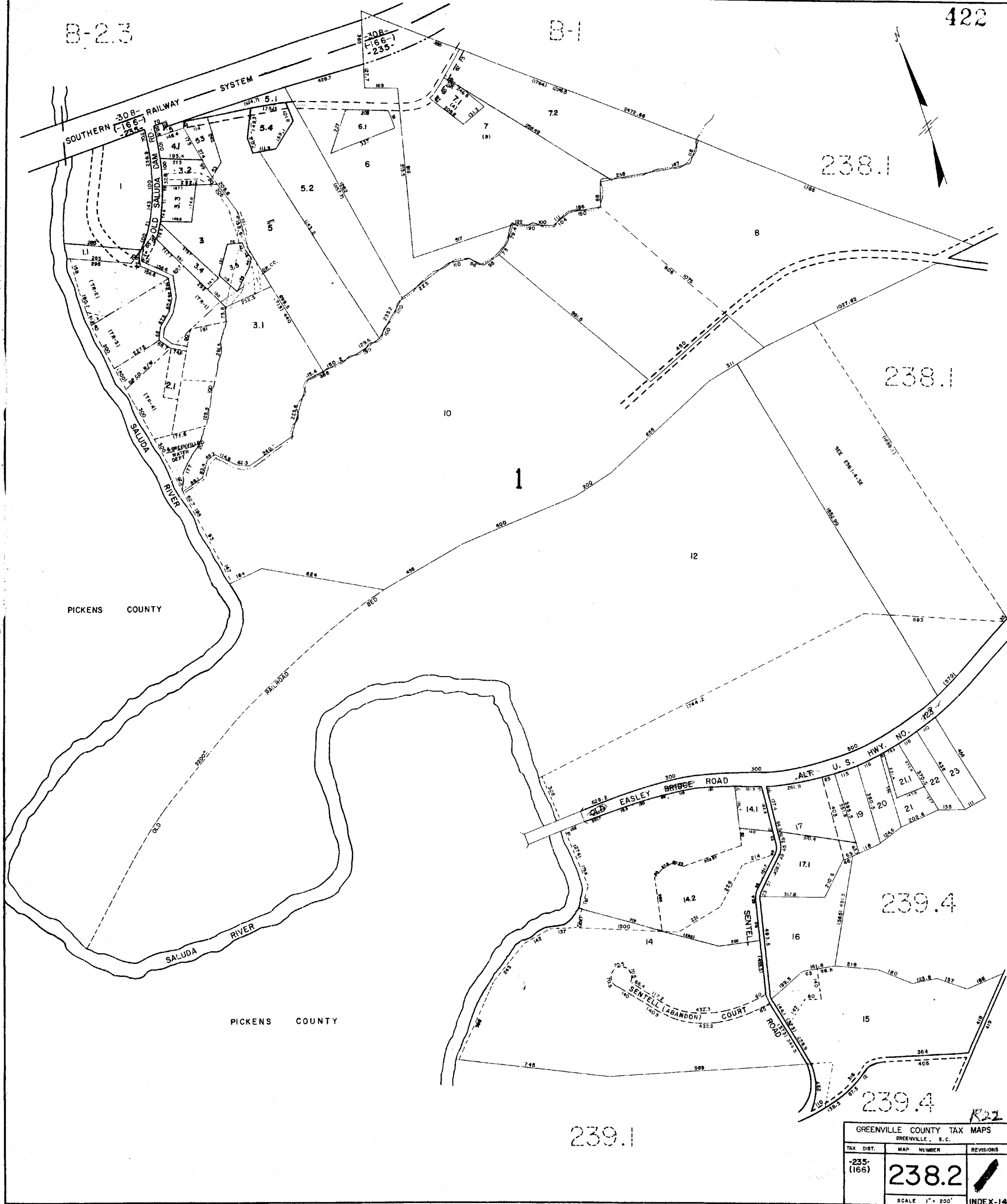
MATCH LINE

SEE MATCH LINE

GREENVILLE COUNTY TAX MAPS GREENVILLE, S.C.		
TAX DIST. (166)- -235-	MAP NUMBER 238.1	REVISIONS INDEX-14
SCALE 1" = 200'		

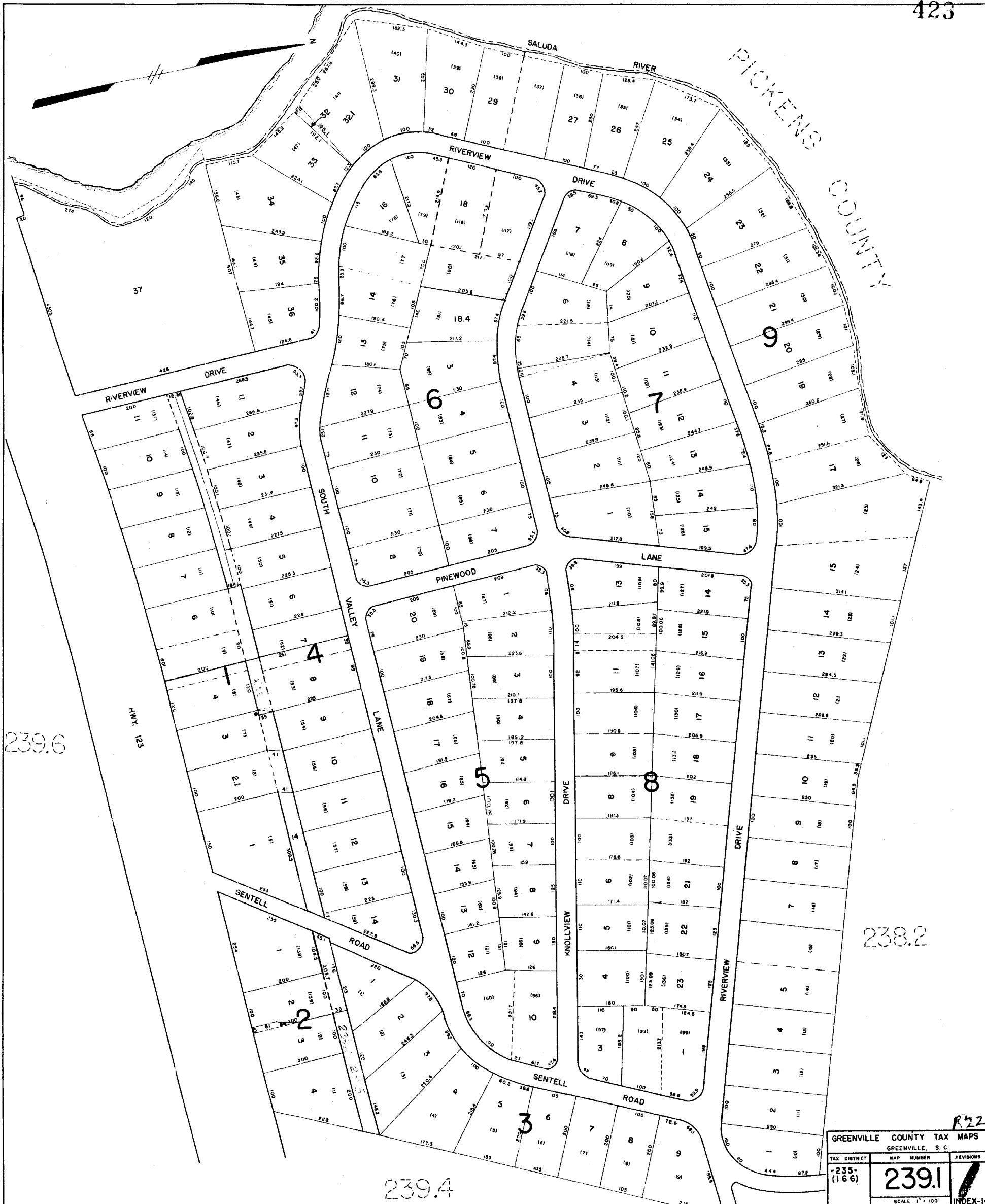
R22





GREENVILLE COUNTY TAX MAPS		
GREENVILLE, S.C.		
TAX DIST.	MAP NUMBER	REVISIONS
-235- (166)	238.2	
SCALE 1" = 200'		INDEX-14

PLAN HOLD CORPORATION - IRVINE, CALIFORNIA
RECORD MAP NUMBER 239.1
REVISION 1



GREENVILLE COUNTY TAX MAPS		
GREENVILLE, S. C.		
TAX DISTRICT	MAP NUMBER	REVISIONS
-235- (166)	239.1	1
SCALE 1" = 100'		INDEX-14

R22

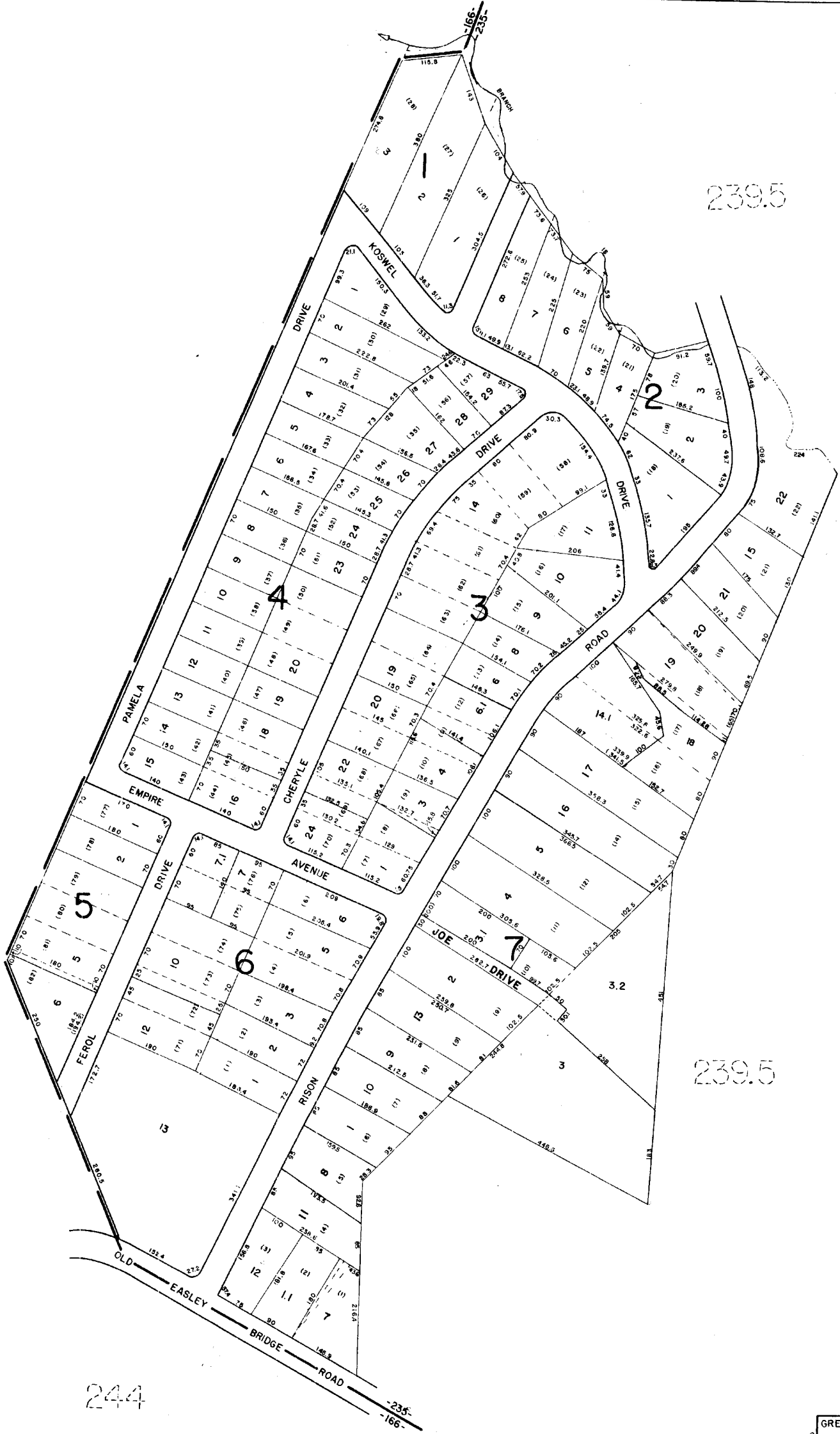


239.5

239.5

239.5

244



R22

GREENVILLE COUNTY TAX MAPS		
GREENVILLE, S. C.		
TAX DISTRICT	MAP NUMBER	REVISIONS
235	239.2	
SCALE 1" = 100'		INDEX-14

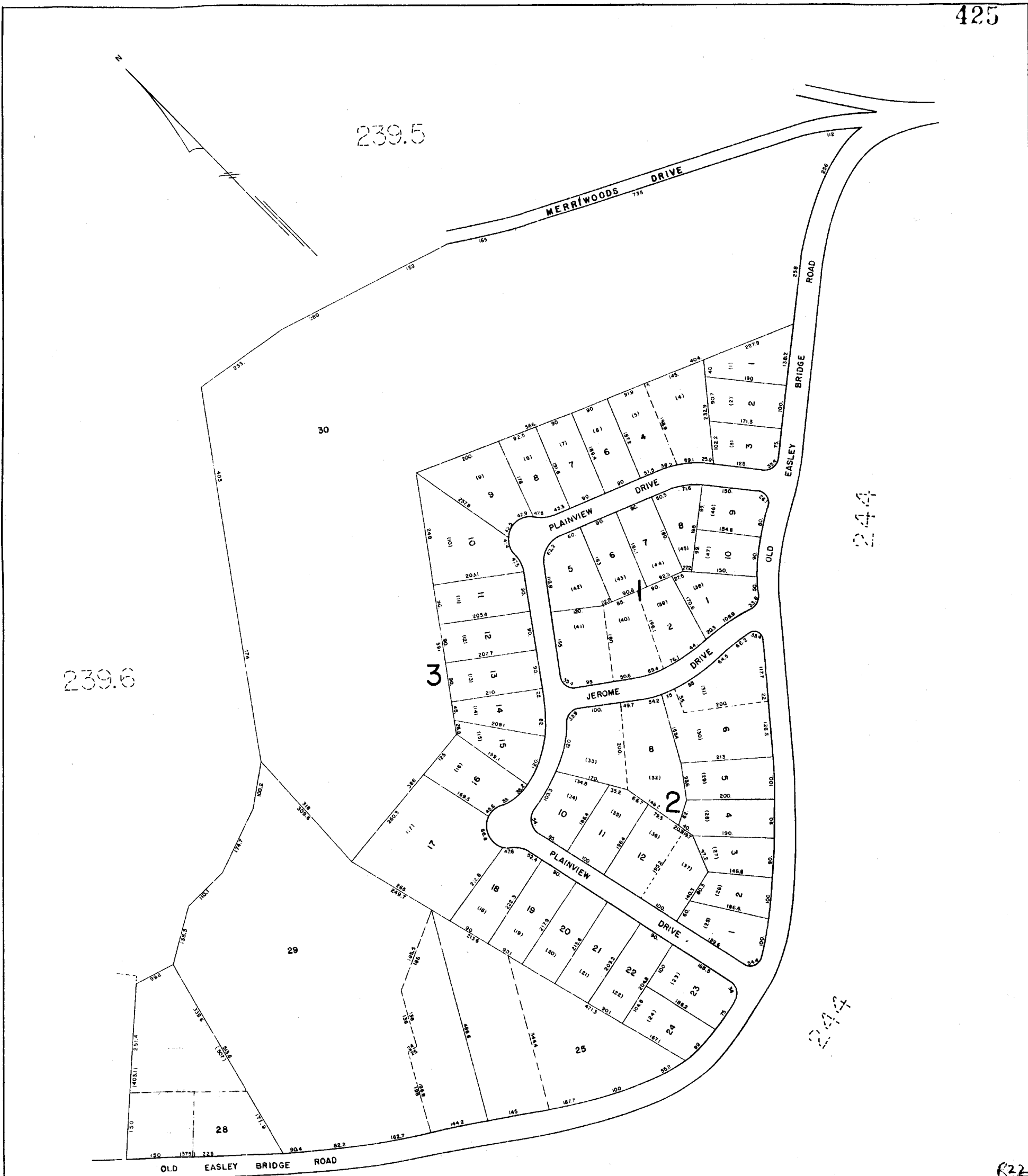
PLAN HOLD CORPORATION • IRVINE, CALIFORNIA
REGISTERED NUMBER 02547

PLAN HOLD CORPORATION • IRVINE, CALIFORNIA
REGISTERED NUMBER 02547

PLAN HOLD CORPORATION • IRVINE, CALIFORNIA
REGISTERED NUMBER 02547

PLAN HOLD CORPORATION • IRVINE, CALIFORNIA
REGISTERED NUMBER 02547

425

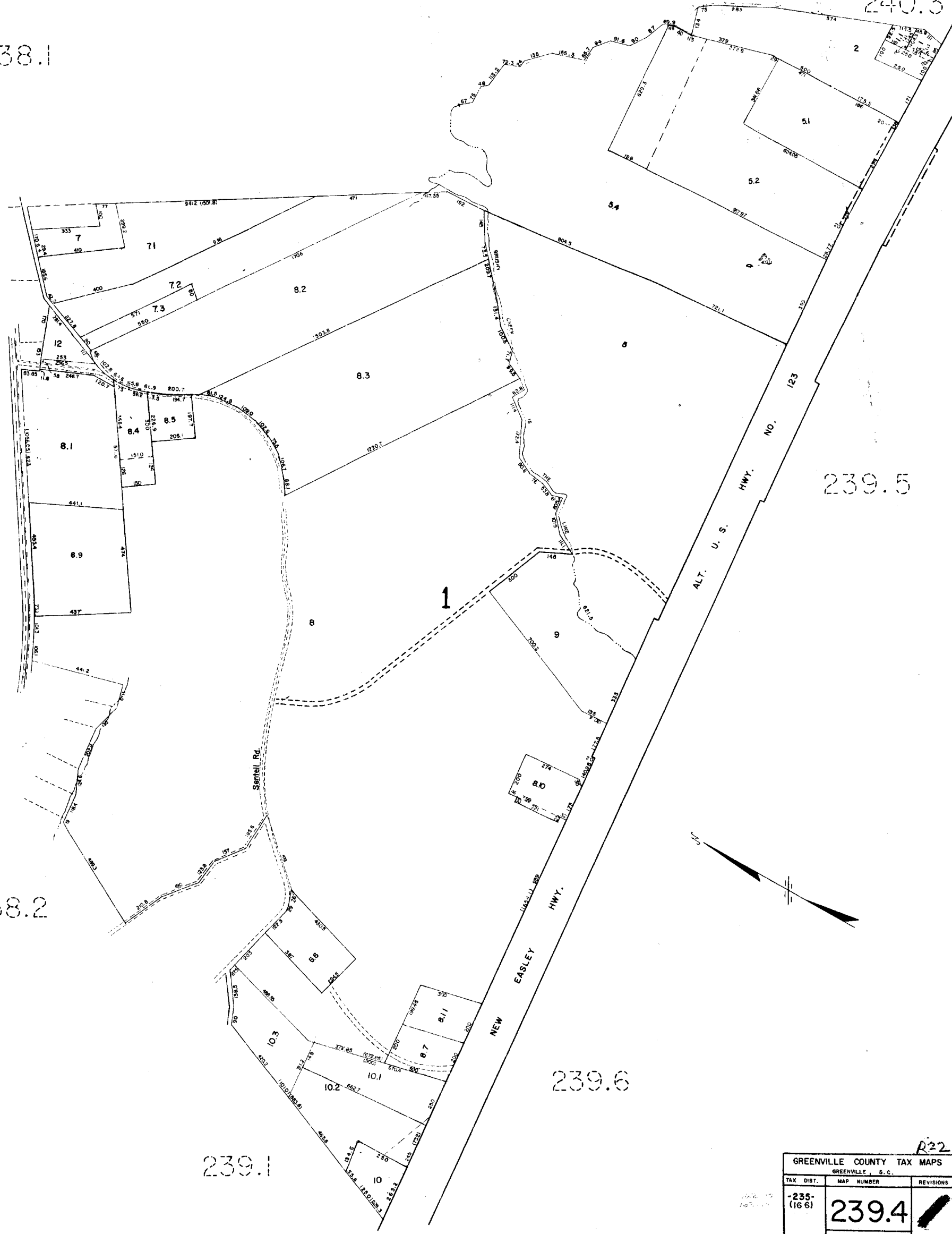


R22

GREENVILLE COUNTY TAX MAPS		
GREENVILLE, S. C.		
TAX DISTRICT	MAP NUMBER	REVISIONS
-235- (186)	239.3	
SCALE 1" = 100'		INDEX-14

426
240.3

238.1



239.5

238.2

239.6

239.1

R22

GREENVILLE COUNTY TAX MAPS		
GREENVILLE, S. C.		
TAX DIST.	MAP NUMBER	REVISIONS
-235- (16 6)	239.4	
SCALE 1" = 200'		INDEX-14

PLAN HOLD CORPORATION - IRVINE, CALIFORNIA
RECORDED BY JAMES H. GUNN
RECORD 1810 - PLAN 10000

PLAN HOLD CORPORATION - IRVINE, CALIFORNIA
RECORD 1810 - PLAN 10000

PLAN HOLD CORPORATION - IRVINE, CALIFORNIA
RECORD 1810 - PLAN 10000

PLAN HOLD CORPORATION - IRVINE, CALIFORNIA
RECORD 1810 - PLAN 10000

427

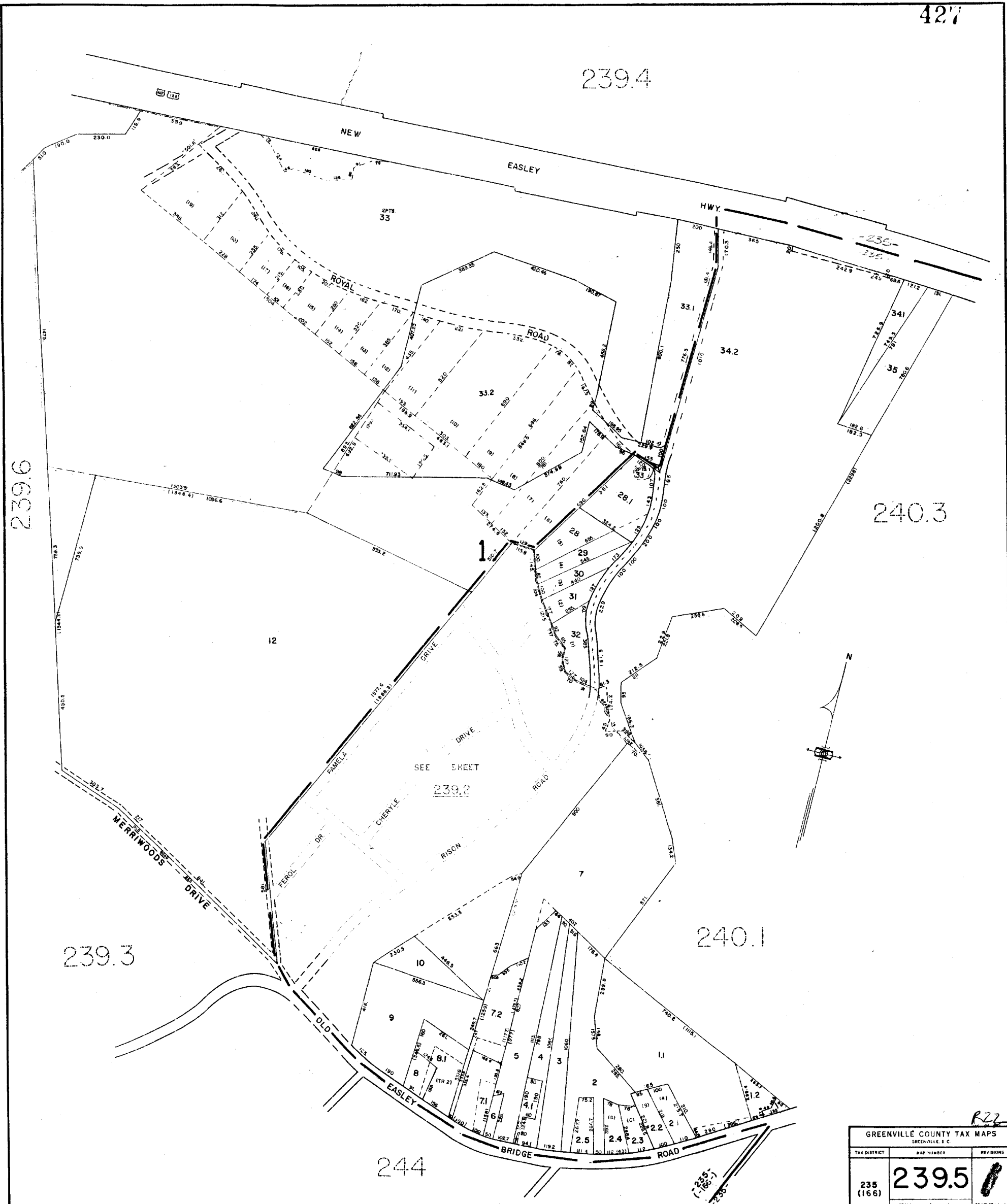
239.4

240.3

240.1

239.3

244

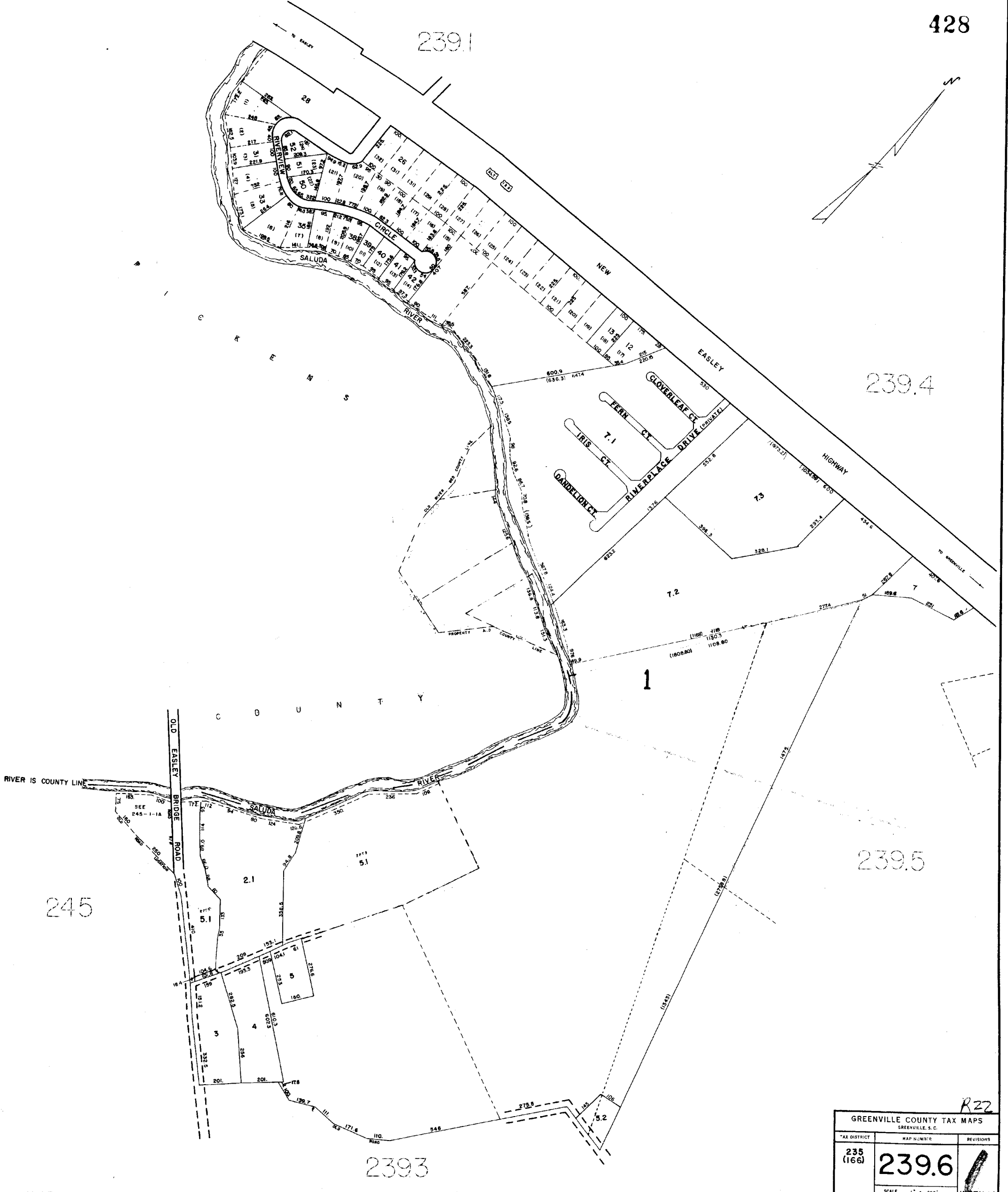
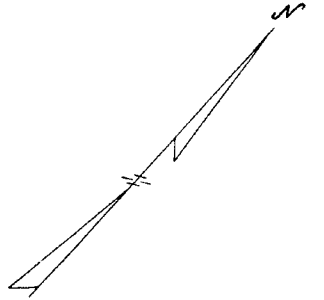


R22

GREENVILLE COUNTY TAX MAPS GREENVILLE, S.C.		
TAX DISTRICT	MAP NUMBER	REVISIONS
235 (166)	239.5	8
SCALE: 1" = 200'		

INDEX-11

2391



239.4

1

239.5

245

2393

R22

GREENVILLE COUNTY TAX MAPS		
GREENVILLE, S.C.		
*AS DISTRICT	MAP NUMBER	REVISIONS
235 (166)	239.6	
SCALE 1" = 200'		INDEX-14

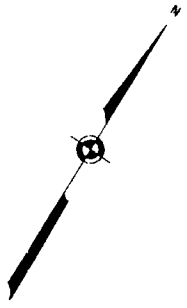
RECORDED BY TAX MAPS DIVISION

RECORDED BY TAX MAPS DIVISION

RECORDED BY TAX MAPS DIVISION

PLAN HOLD CORPORATION - IRVING, CALIFORNIA
RECORDED BY TAX MAPS DIVISION

429



239.5

240.3

240.2

240.2

239.5

OLD EASLEY BRIDGE ROAD

OLD DUNHAM BRIDGE ROAD

NEW DUNHAM BRIDGE ROAD

JULIEN AVE.

242.2

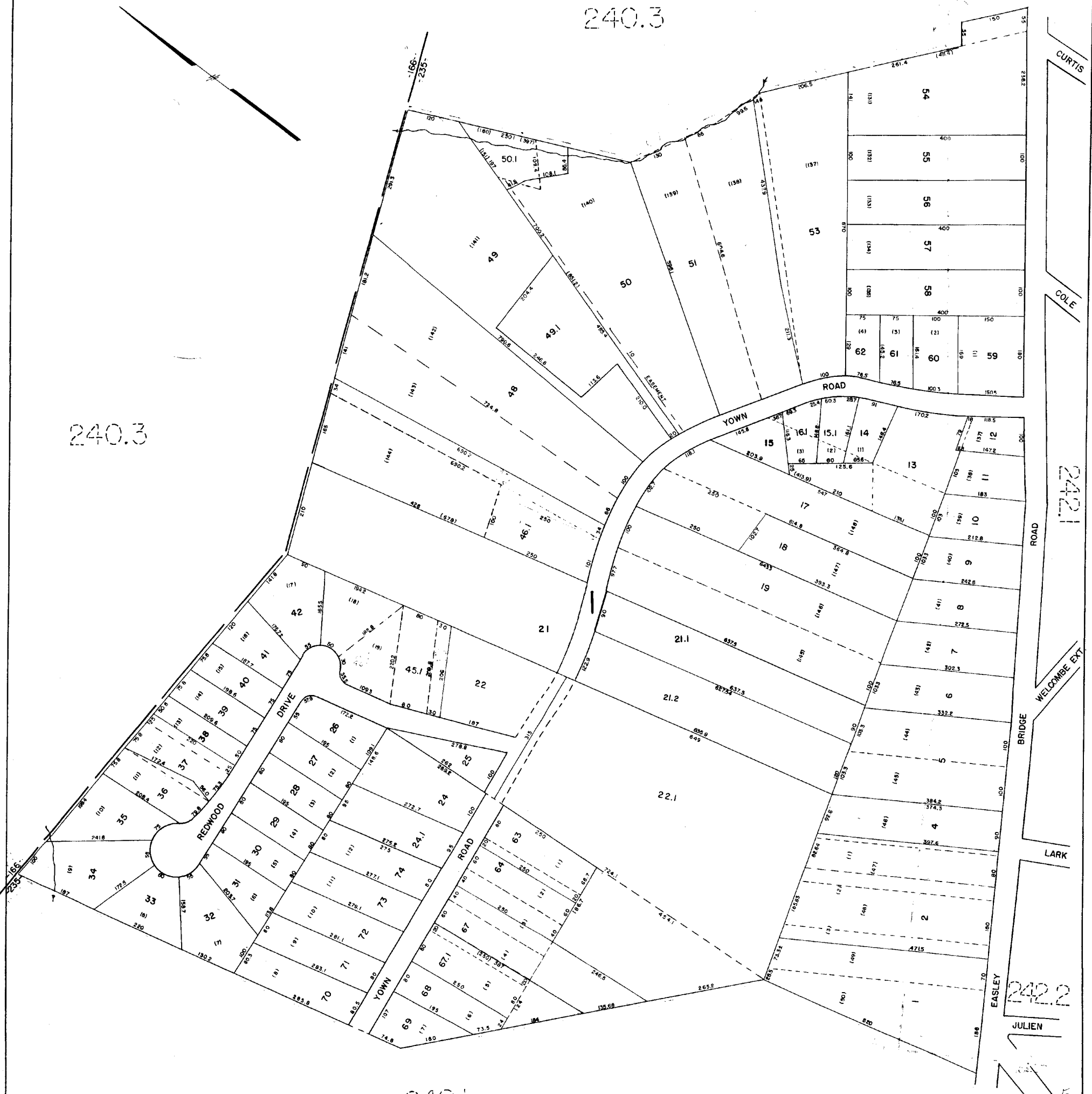

A22

GREATER GREENVILLE TAX MAPS		
GREENVILLE, S. C.		
TAX DISTRICT	MAP NUMBER	REVISIONS
235	240.1	1
SCALE 1" = 100'		INDEX-14

240.3

240.3

240.1



GREENVILLE COUNTY TAX MAPS GREENVILLE, S.C.		
TAX DISTRICT	MAP NUMBER	REVISIONS
235	240.2	1
SCALE 1" = 100'		INDEX-14

431

238.1

237.2

-235-
(-166-)
-235-

240.4

239.4
-235-
(-166-)
-235-

-166-235-
-235-

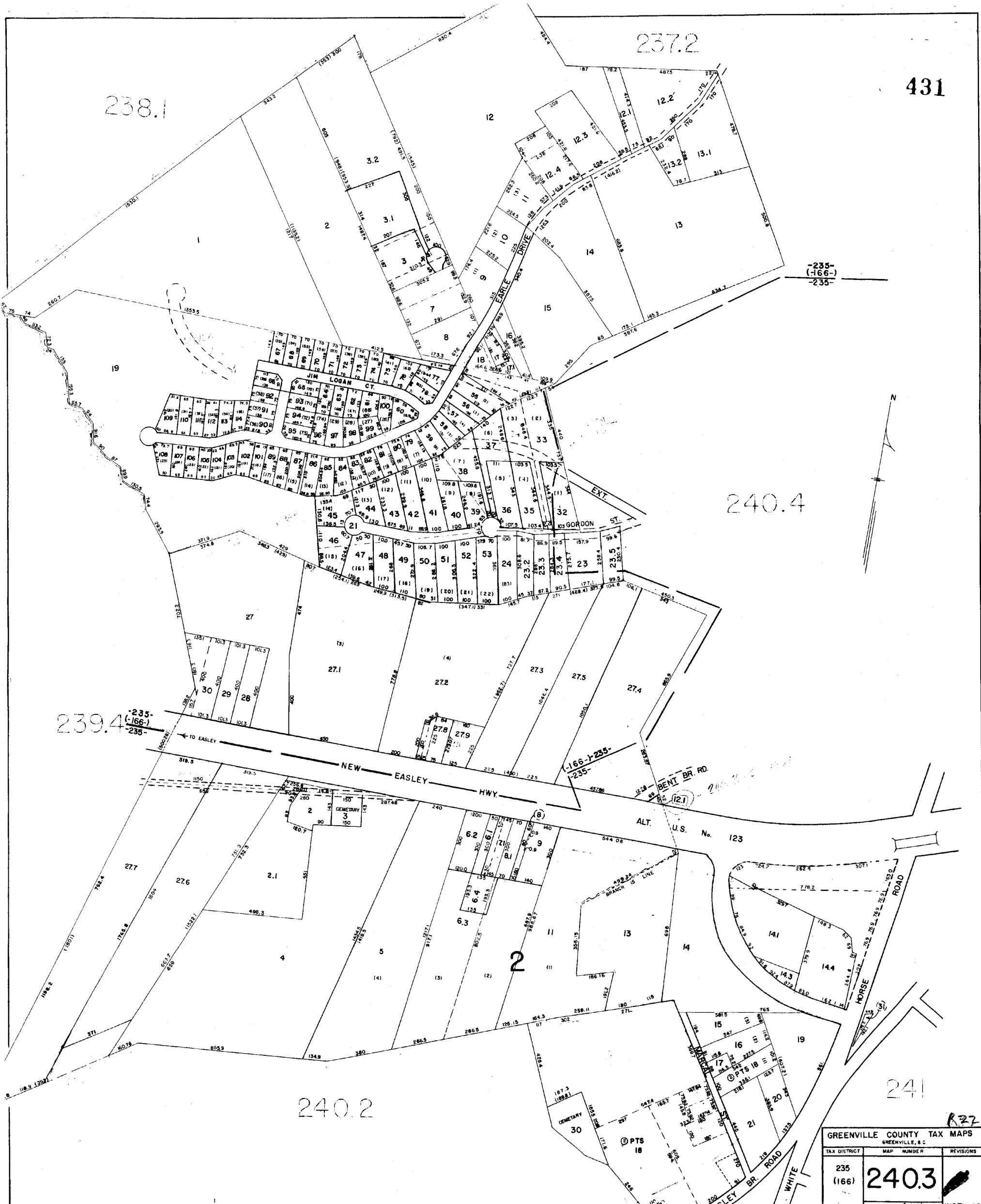
241

240.2

R27

GREENVILLE COUNTY TAX MAPS GREENVILLE, S.C.		
TAX DISTRICT	MAP NUMBER	REVISIONS
235 (166)	240.3	
SCALE 1" = 200'		

INDEX-14



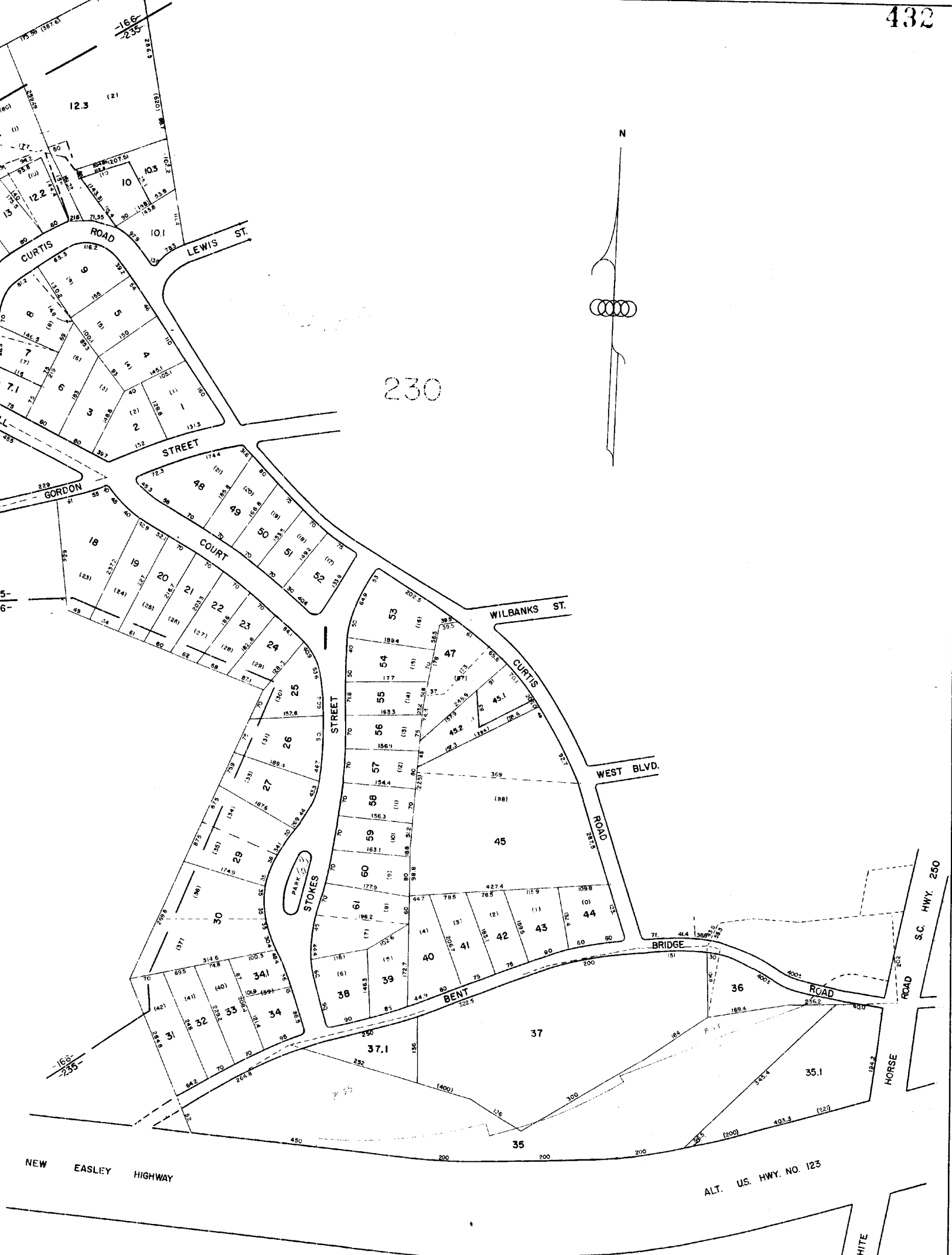
240.3

230

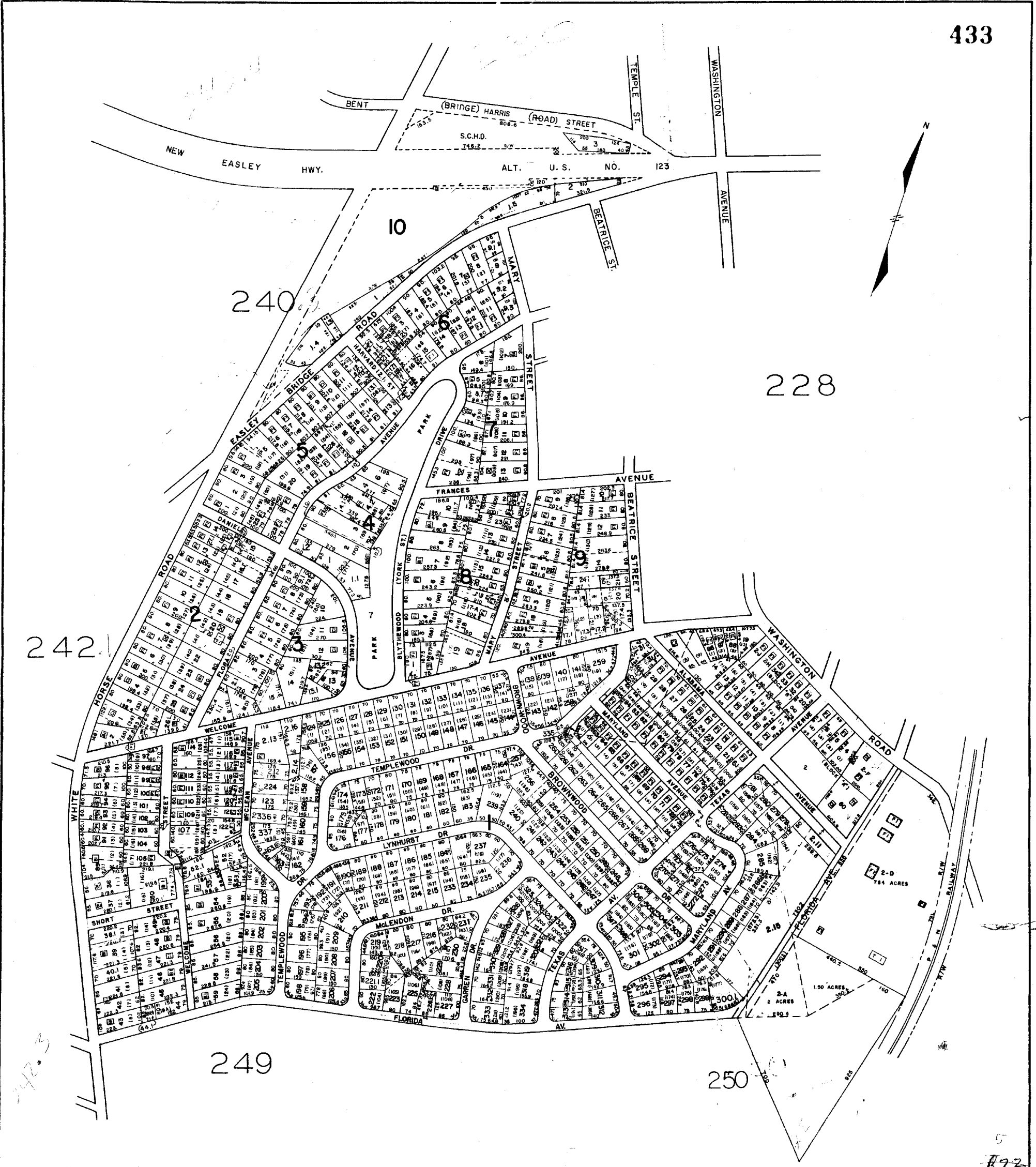
240.3

240.3

241



GREENVILLE COUNTY TAX MAPS GREENVILLE, S.C.		
TAX DISTRICT	MAP NUMBER	
235	240.4	



GREATER GREENVILLE TAX MAPS GREENVILLE, S. C.		
TAX DISTRICT	MAP NUMBER	REVISIONS
235	241	
SCALE 1" = 200'		INDEX-14
SOUTHERN MAPS AND ENGINEERING COMPANY GREENSBORO, N. C.		

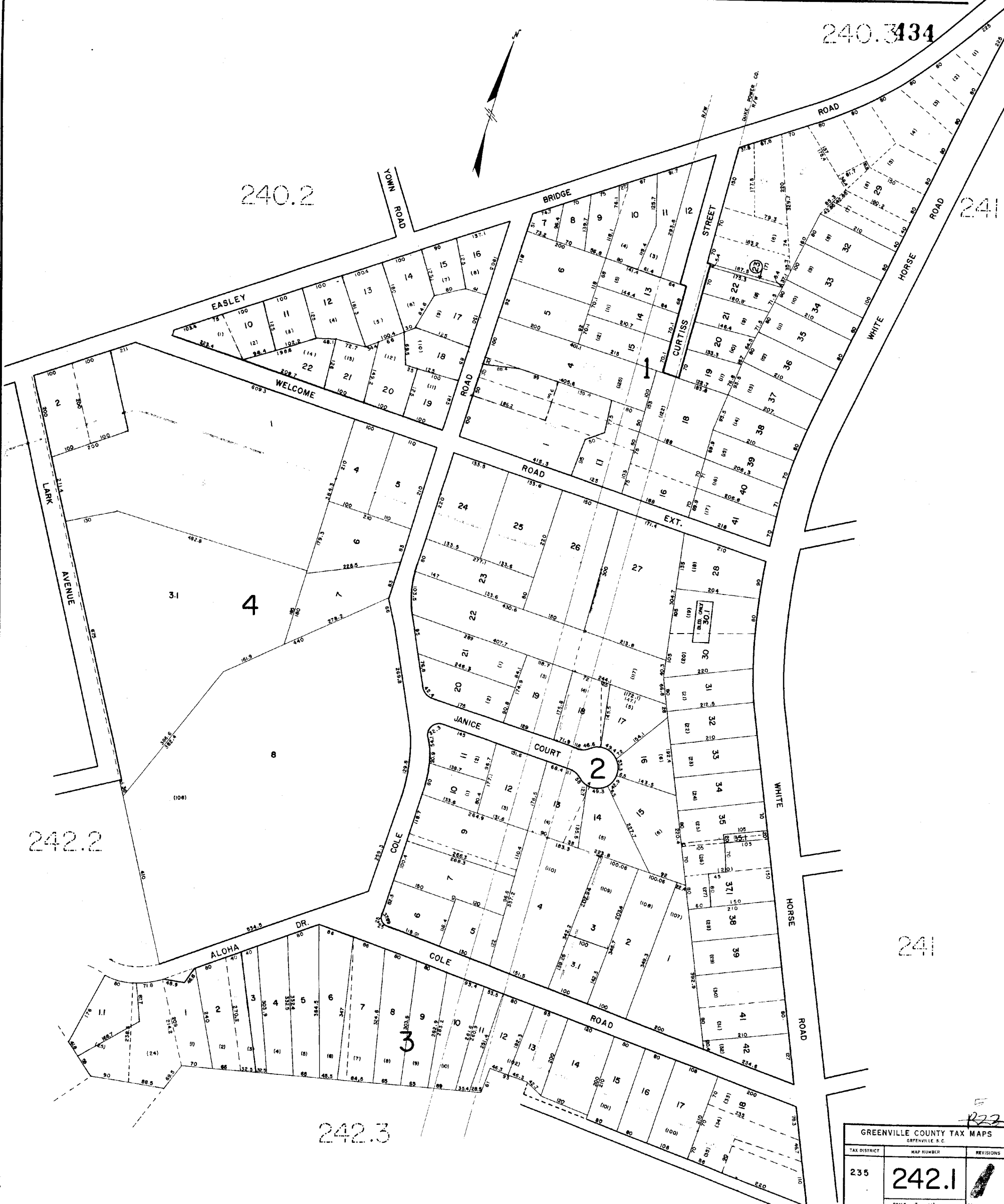
240.2

241

242.2

241

242.3



R22

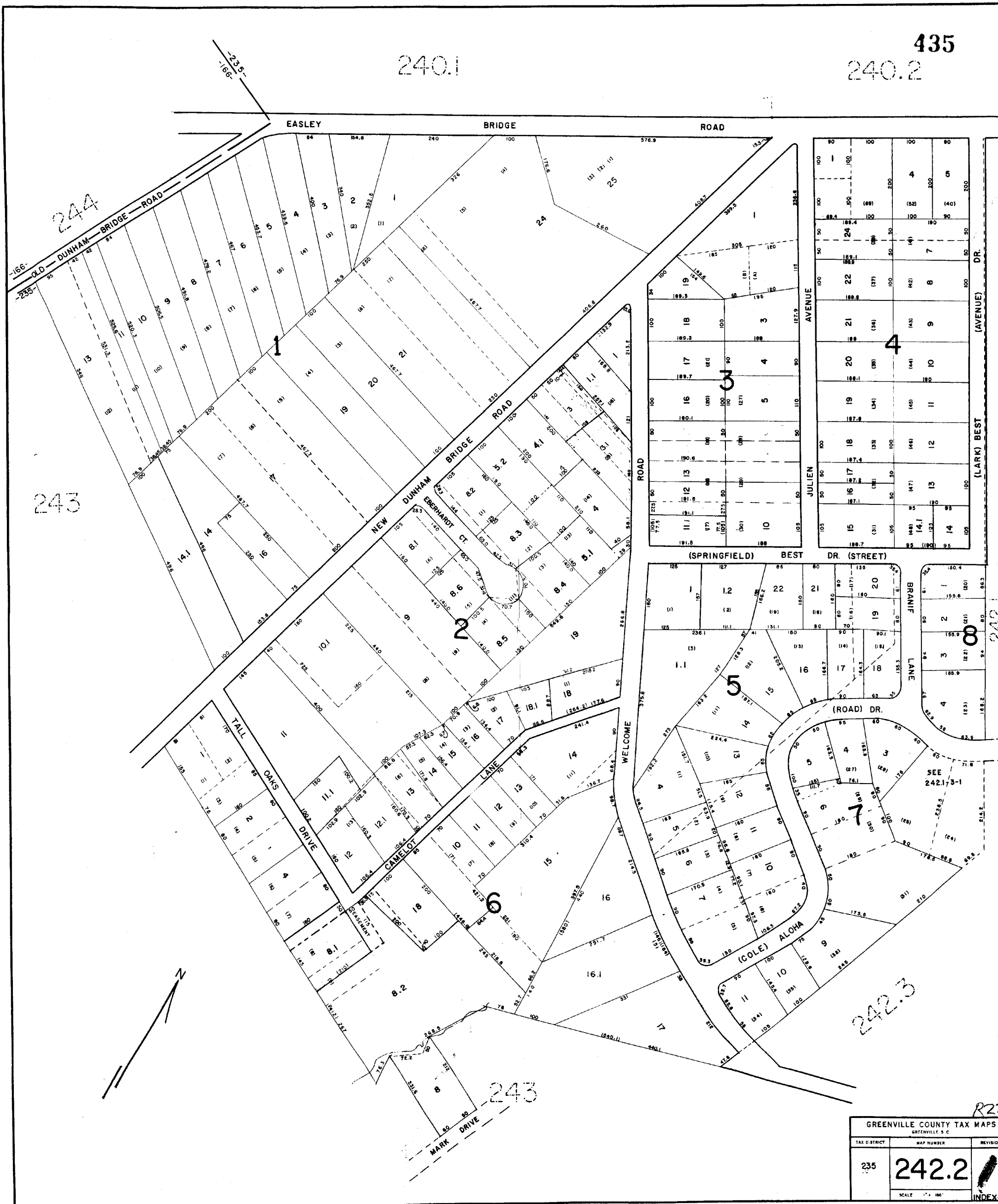
GREENVILLE COUNTY TAX MAPS		
GREENVILLE, S.C.		
TAX DISTRICT	MAP NUMBER	REVISIONS
235	242.1	
SCALE 1" = 100'		INDEX-14

435
240.2

240.1

243

244



242.3

243

242.1

GREENVILLE COUNTY TAX MAPS GREENVILLE, S. C.		
TAX DISTRICT	MAP NUMBER	REVISIONS
235	242.2	
SCALE 1" = 80'		R22
		INDEX-14

242.1

249

242.2

243

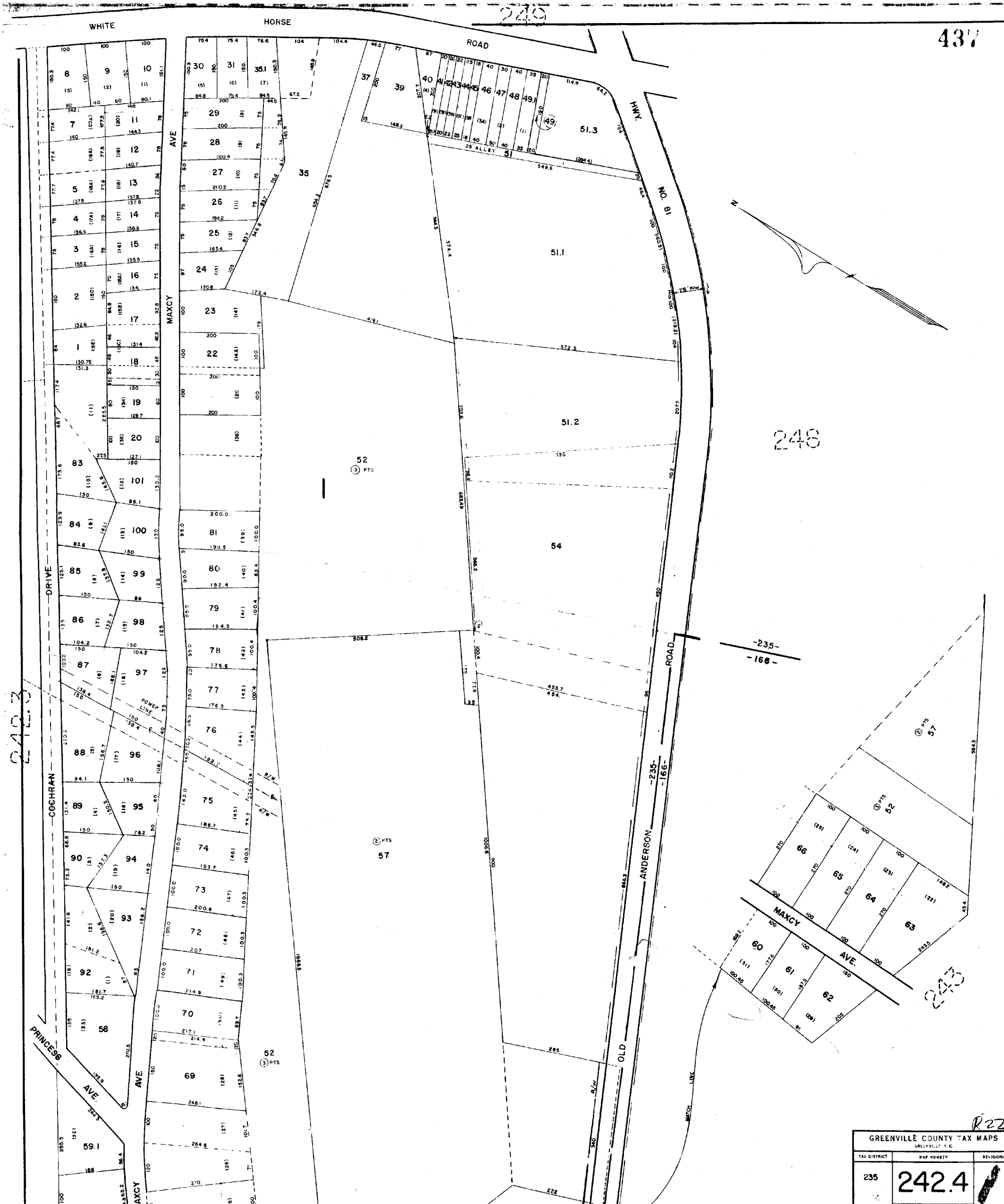
242.4

242.4



R22

GREENVILLE COUNTY TAX MAPS		
GREENVILLE, S.C.		
TAX DISTRICT	MAP NUMBER	REVISIONS
235	242.3	
SCALE 1" = 100'		INDEX-14



GREENVILLE COUNTY TAX MAPS		
TAX DISTRICT	MAP NUMBER	REVISIONS
235	242.4	
SCALE: 1" = 100'		

R22



R22

GREATER GREENVILLE TAX MAPS		
GREENVILLE, S. C.		
TAX DISTRICT	MAP NUMBER	REVISIONS
(160)	243	
(163)		
(166)		
SCALE 1" = 200'		INDEX-14
SOUTHERN MAPS AND ENGINEERING COMPANY GREENSBORO, N. C.		

439

240.1

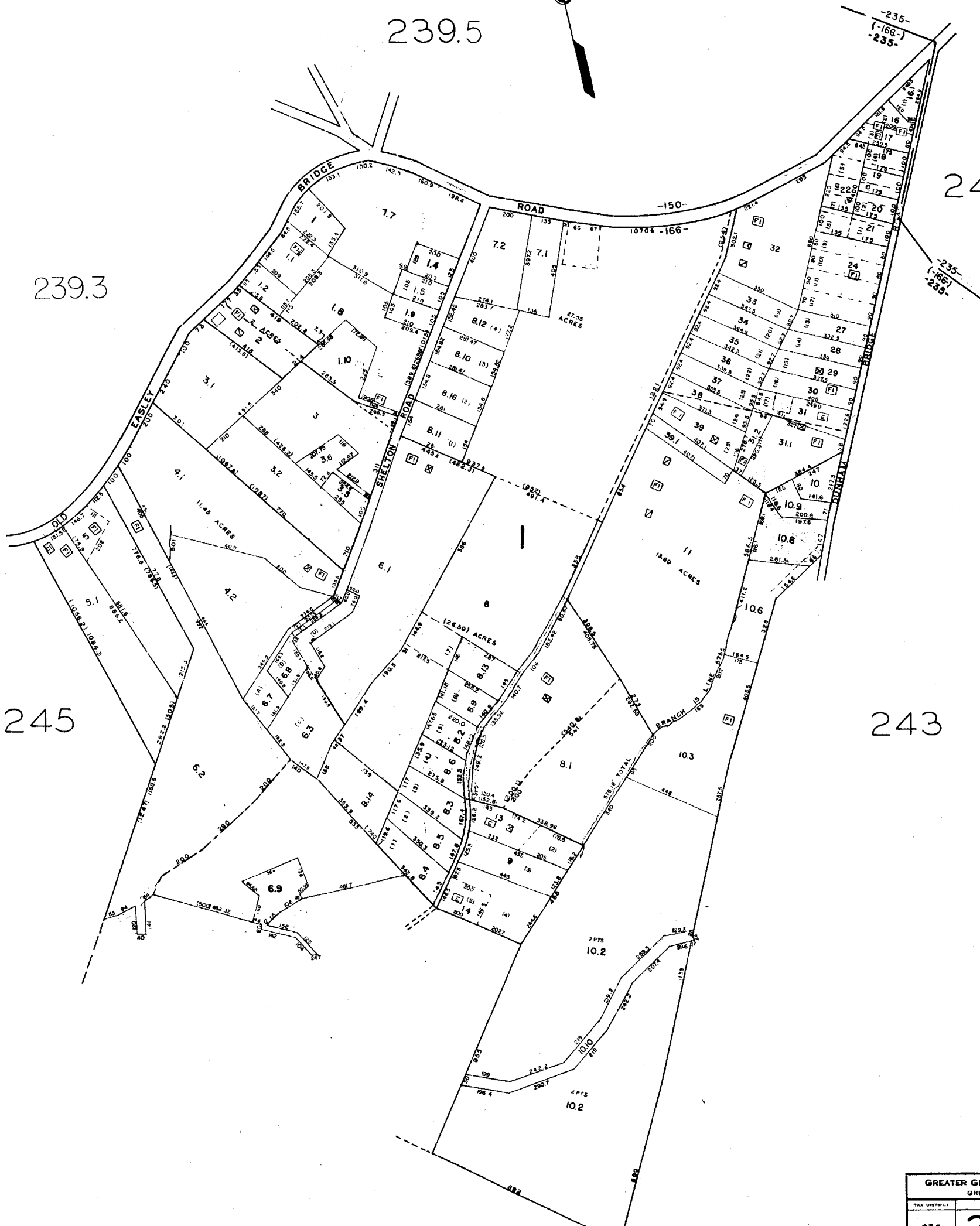
239.5

242.2

239.3

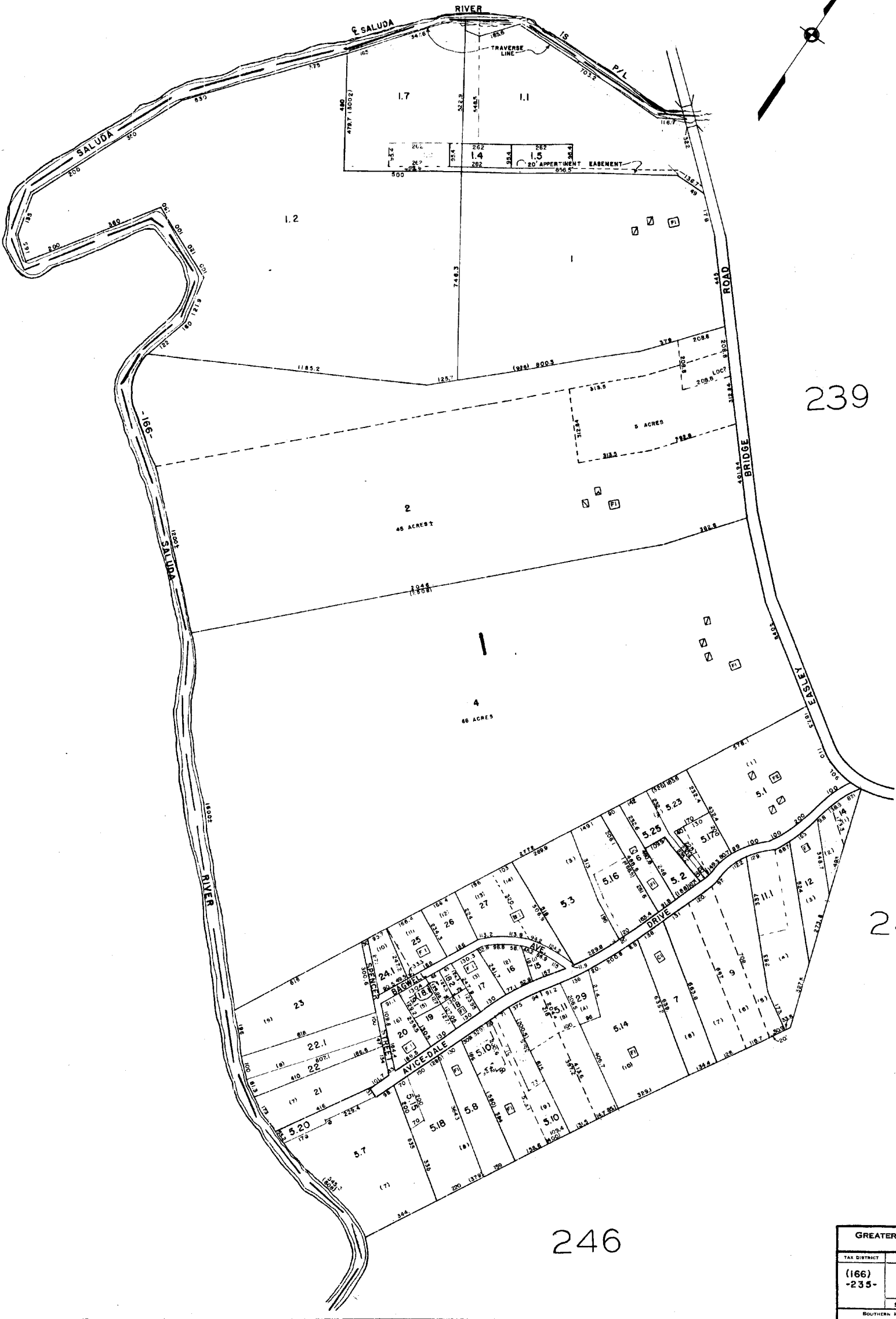
245

243



R22

GREATER GREENVILLE TAX MAPS GREENVILLE, S. C.		
TAX DISTRICT	MAP NUMBER	REVISIONS
235- (166)	244	
SCALE 1" = 200'		INDEX-14



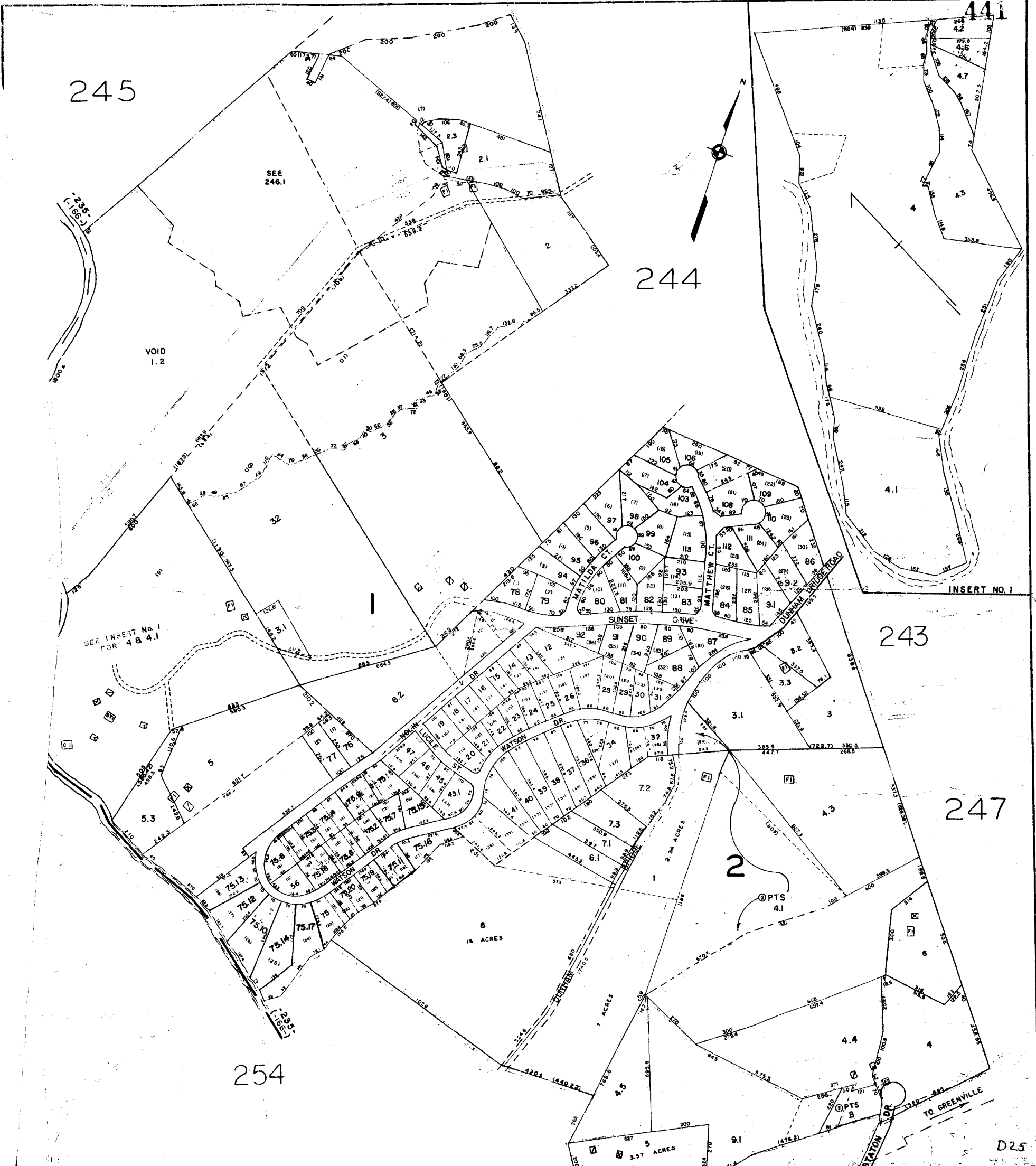
239

244

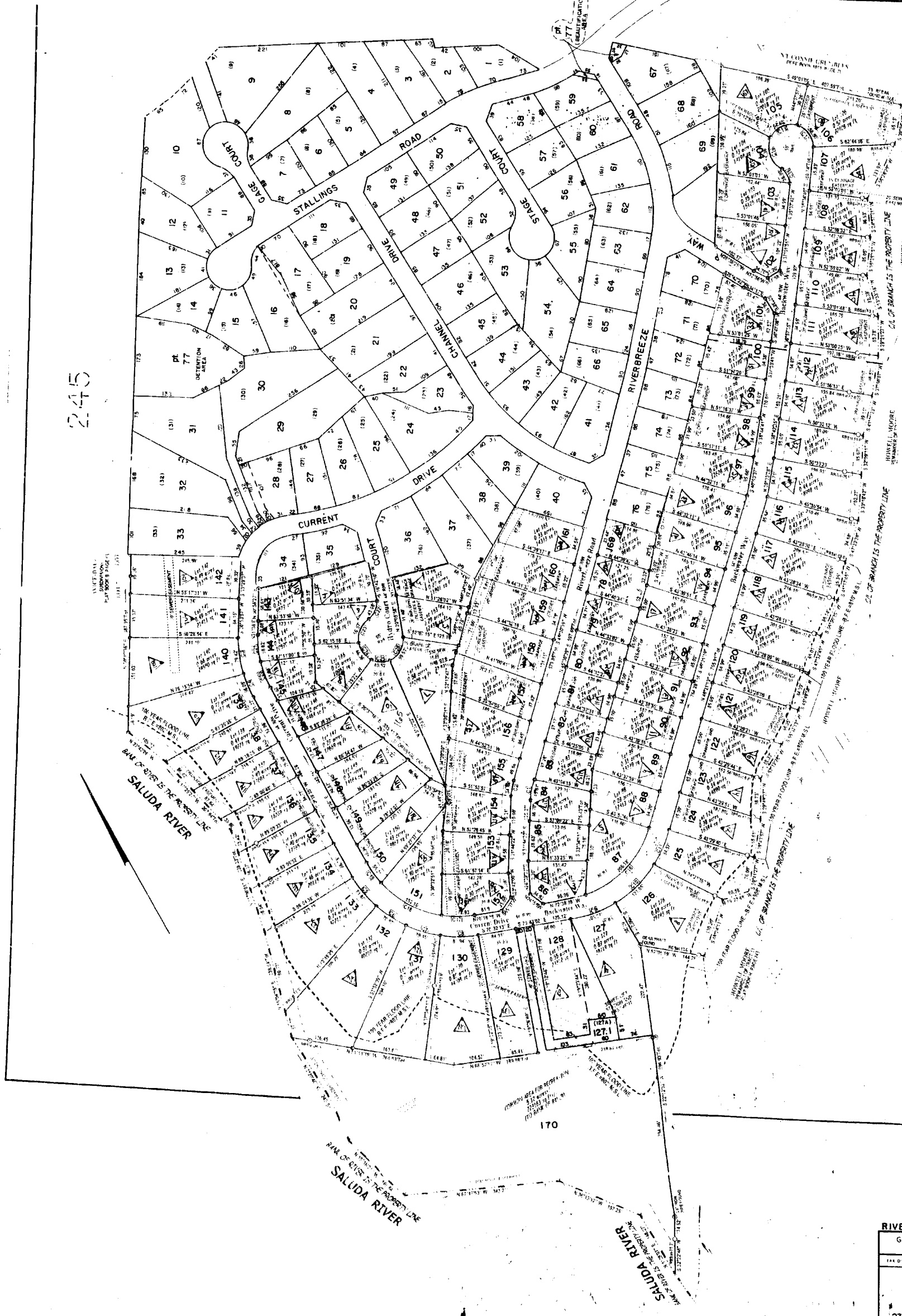
246

R22

GREATER GREENVILLE TAX MAPS GREENVILLE, S. C.		
TAX DISTRICT	MAP NUMBER	REVISIONS
(166) -233-	245	
SCALE 1" = 200'		INDEX-14
SOUTHERN MAPS AND ENGINEERING COMPANY GREENSBORO, N. C.		

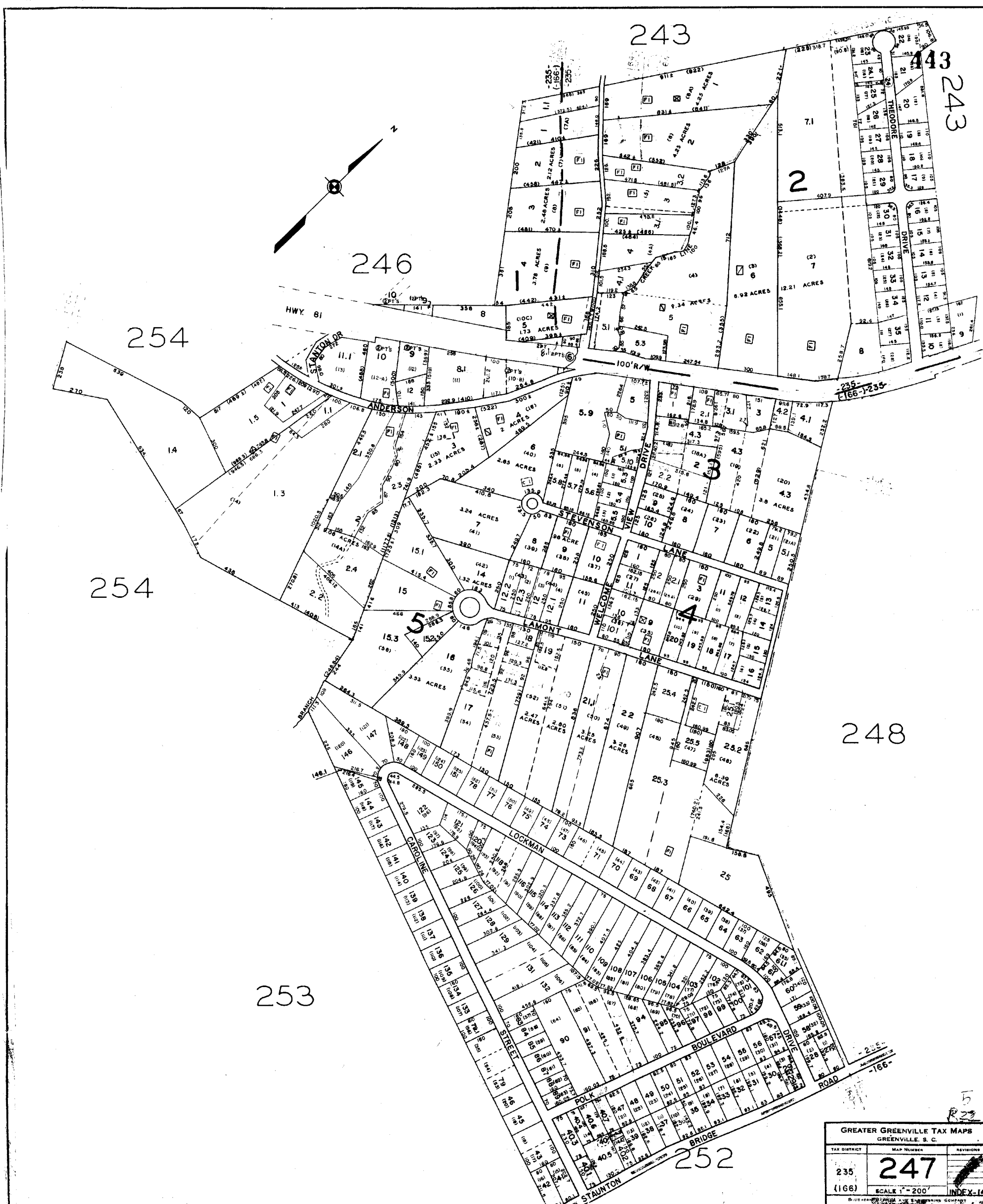


245

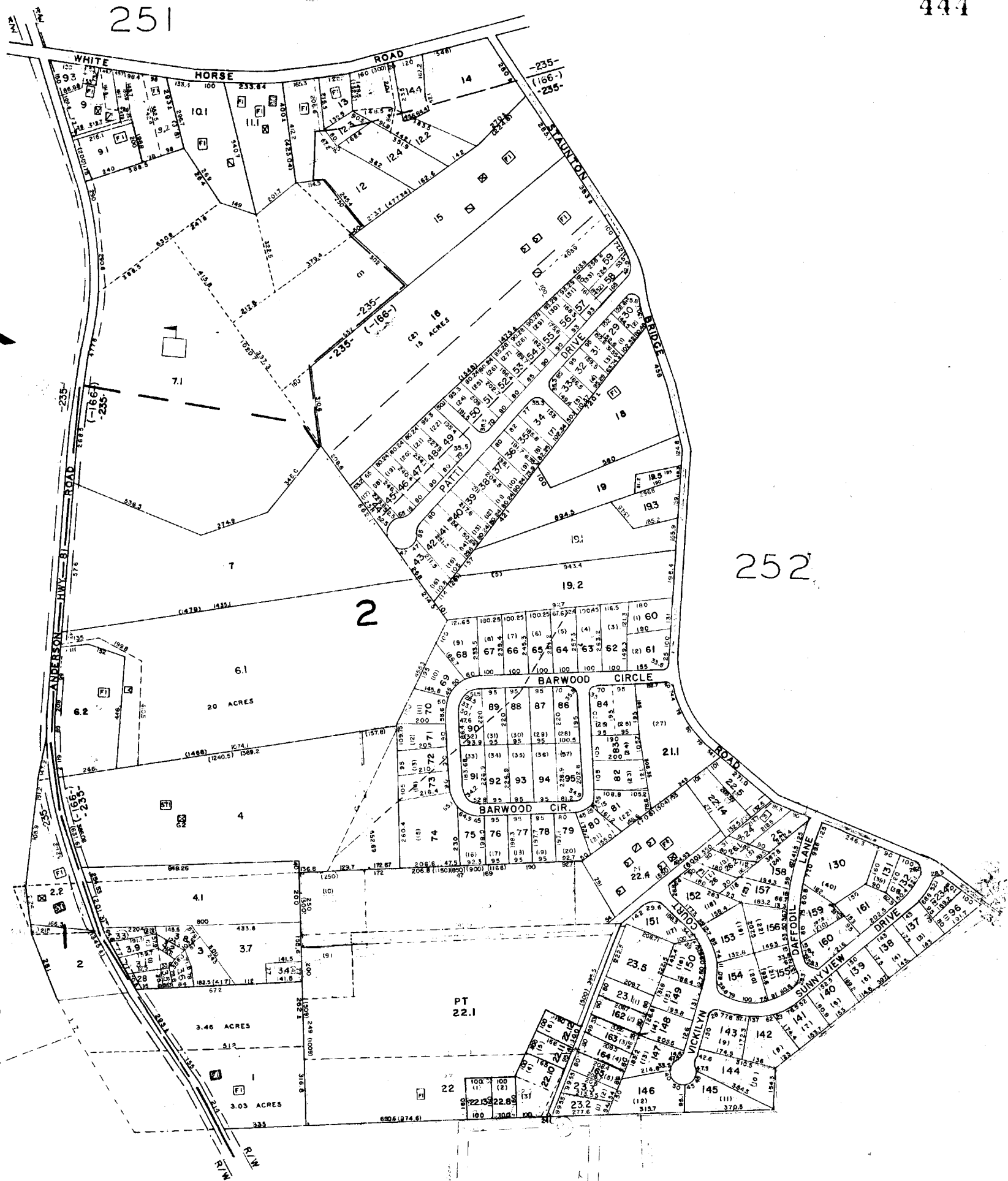


RIVERBREEZE		
GREENVILLE COUNTY TAX MAPS		
GREENVILLE, S. C.		
TAX DISTRICT	MAP NUMBER	REVISIONS
	246.1	
235	SCALE 1" = 100'	INDEX-14

THE PRINT MACHINE, INC.



GREATER GREENVILLE TAX MAPS GREENVILLE, S. C.		
TAX DISTRICT	MAP NUMBER	REVISIONS
235 (1166)	247	
SCALE 1" = 200'		INDEX-14



242

252

243

247

R22

GREATER GREENVILLE TAX MAPS GREENVILLE, S. C.		
TAX DISTRICT	MAP NUMBER	REVISIONS
-235- (161)	248	
SCALE 1" = 200'		INDEX-14
SOUTHERN MATHEMATICAL AND ENGINEERING COMPANY GREENSBORO, N. C.		

RECORD BY NUMBER 3 546

RECORD BY NUMBER 10 758

RECORD BY NUMBER 10 758

RECORD BY NUMBER 10 758

242

250

241

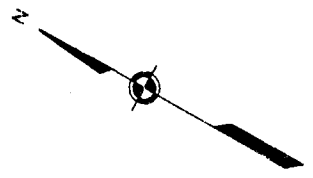
251

R22

GREATER GREENVILLE TAX MAPS GREENVILLE, S. C.		
TAX DISTRICT	MAP NUMBER	REVISIONS
235	249	
SCALE 1" = 100'		INDEX-14
SOUTH-PARK MAPPING AND ENGINEERING COMPANY GREENSBORO, N. C.		



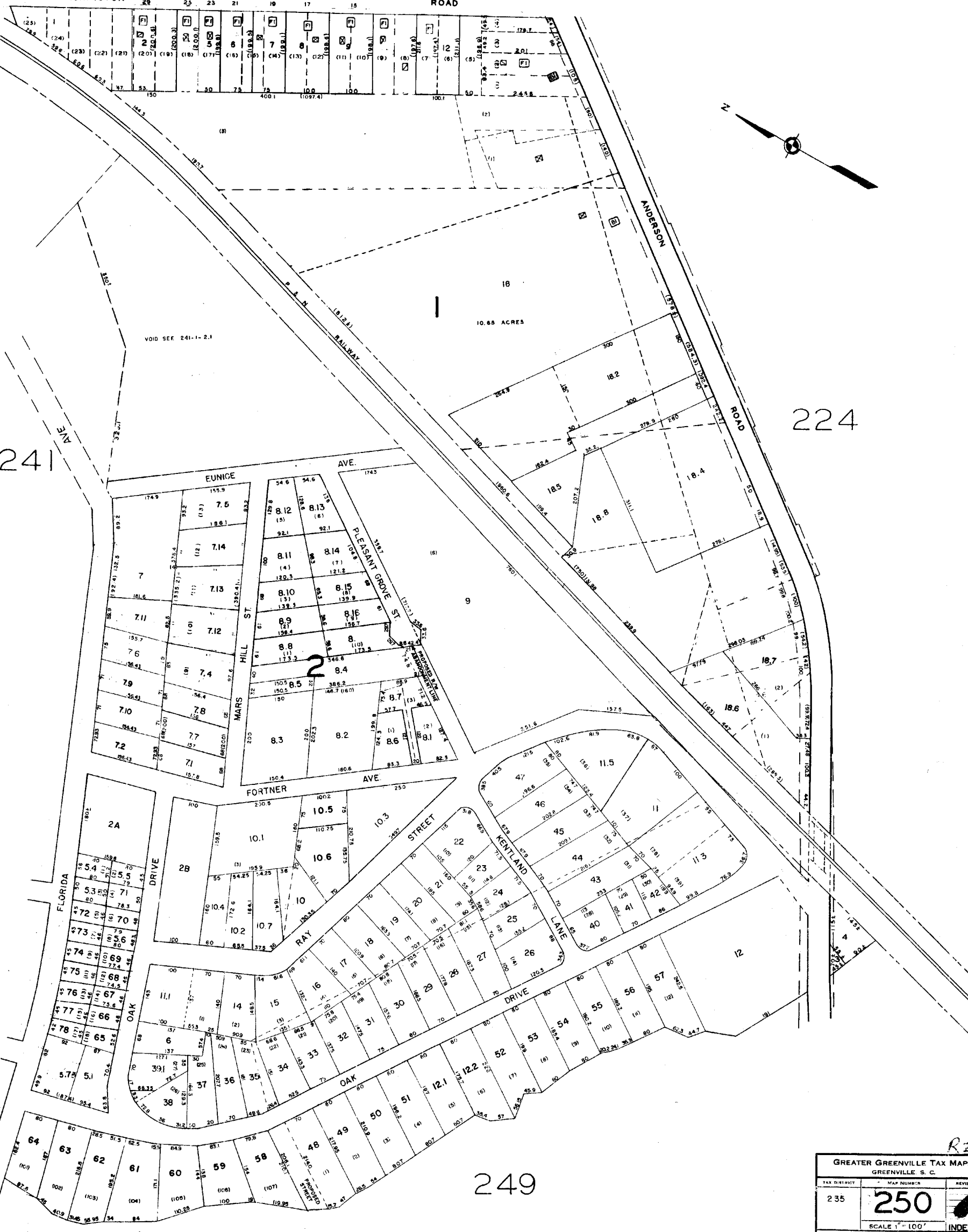
WASHINGTON ROAD



241

224

249



R22

GREATER GREENVILLE TAX MAPS GREENVILLE S. C.		
TAX DISTRICT	MAP NUMBER	REVISION
235	250	
SCALE 1" = 100'		INDEX-14
SOUTHERN MAPPING AND ENGINEERING COMPANY GREENSBORO, N. C.		

RECORDED BY NUMBER 224

RECORDED BY NUMBER 224

RECORDED BY NUMBER 224

RECORDED BY NUMBER 224



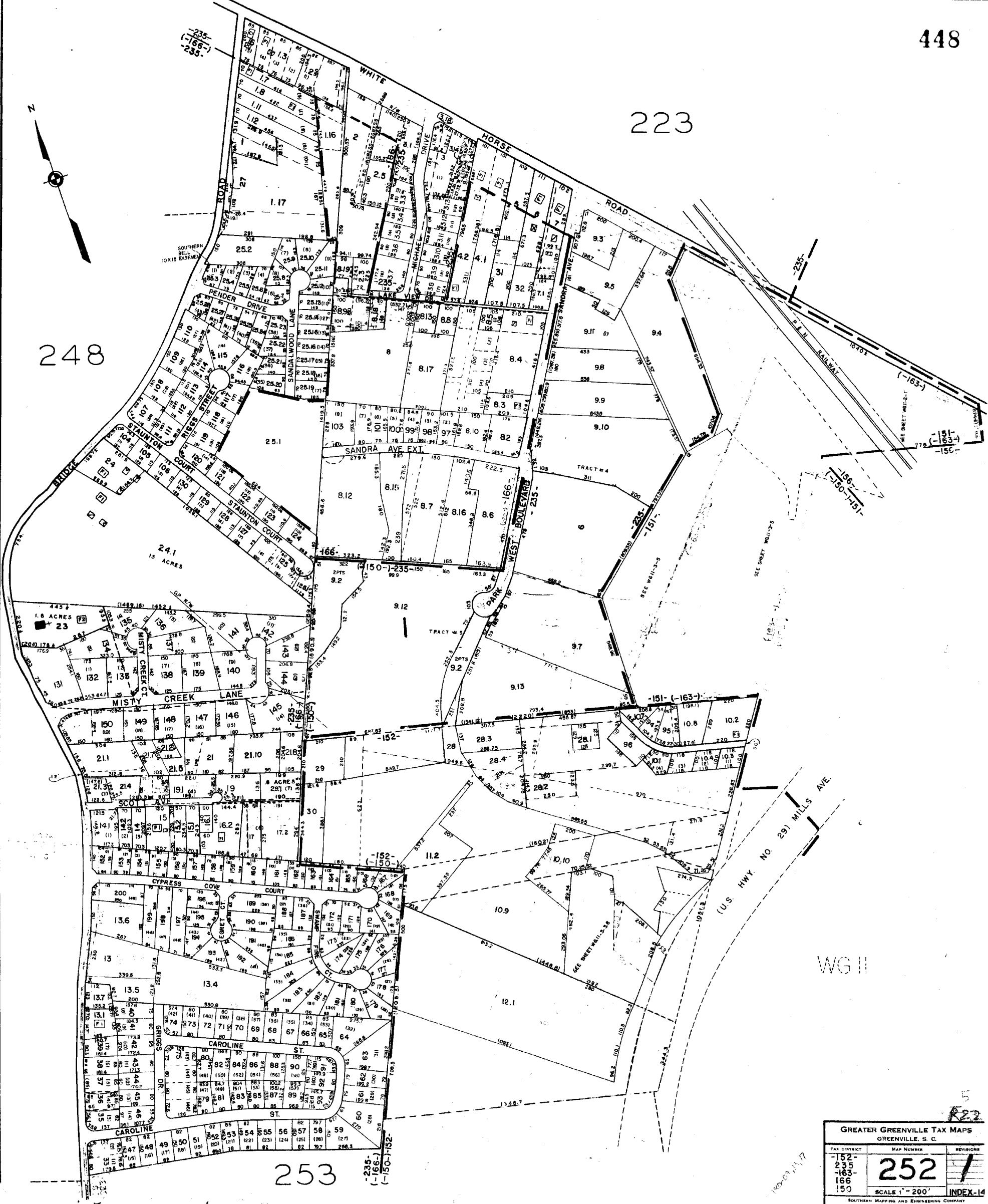
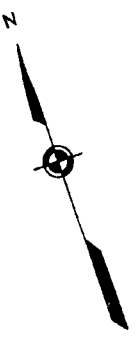
GREATER GREENVILLE TAX MAPS		
GREENVILLE, S. C.		
TAX DISTRICT	MAP NUMBER	REVISION
235	251	/
SCALE 1" = 100'		INDEX-14
SOUTHERN MAPS AND ENGINEERING COMPANY		

R32

223

248

253



GREATER GREENVILLE TAX MAPS GREENVILLE, S. C.		
TAX DISTRICT	MAP NUMBER	REVISIONS
152	252	
235		
163		
166		
150		
SCALE 1" = 200'		INDEX-14

100-02-15-17

WG II

449

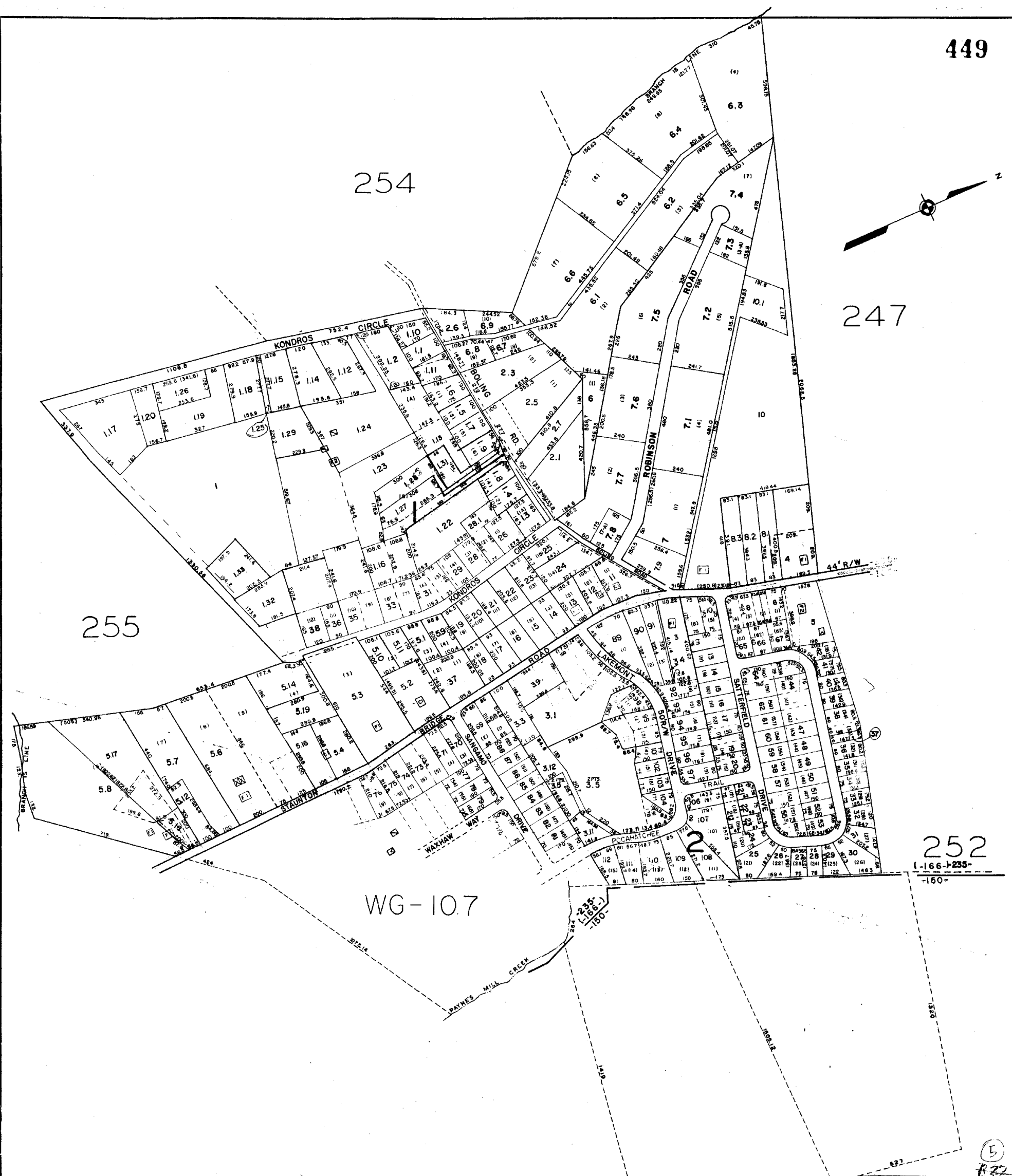
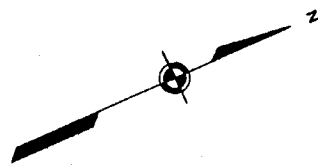
254

247

255

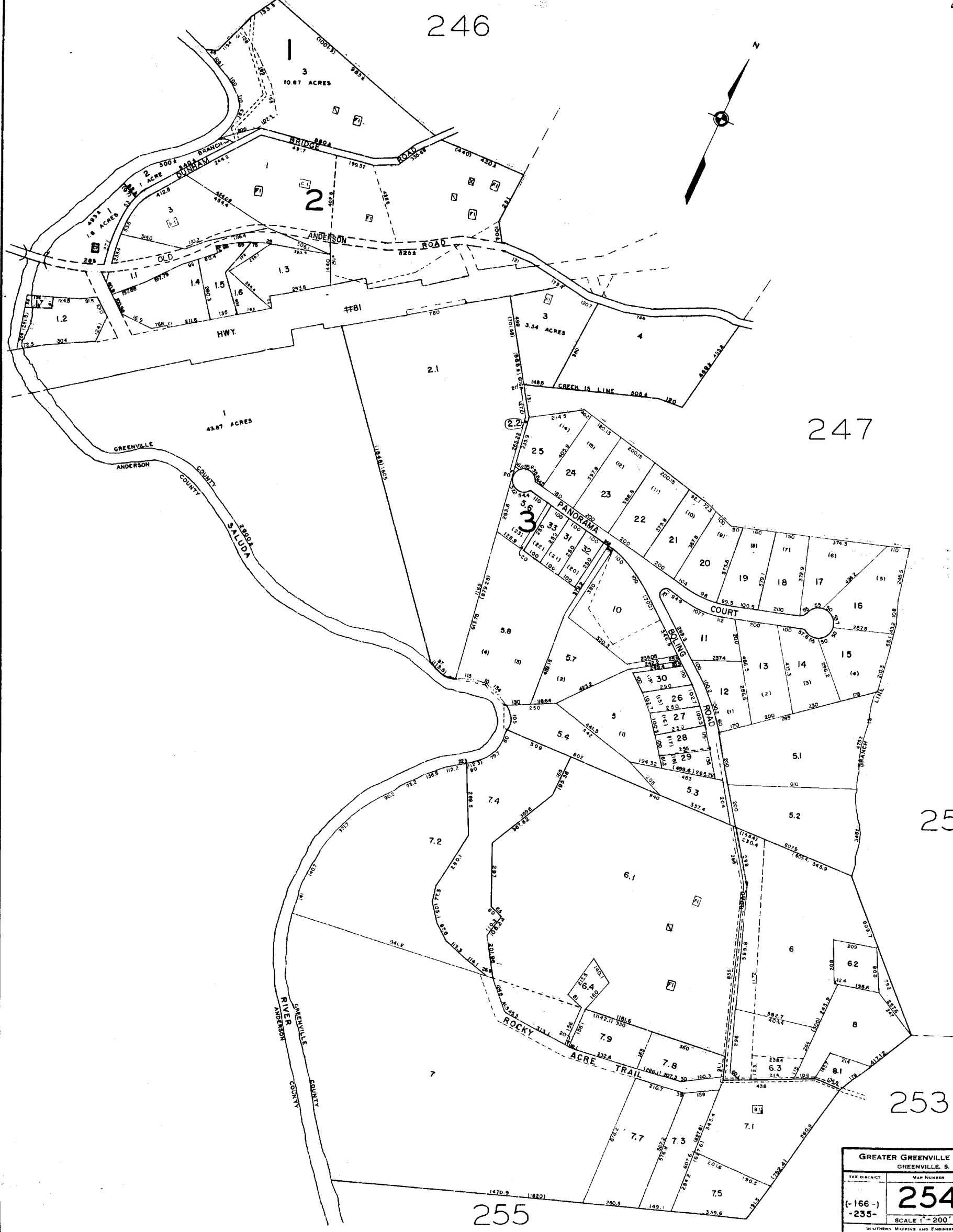
252

WG-10.7



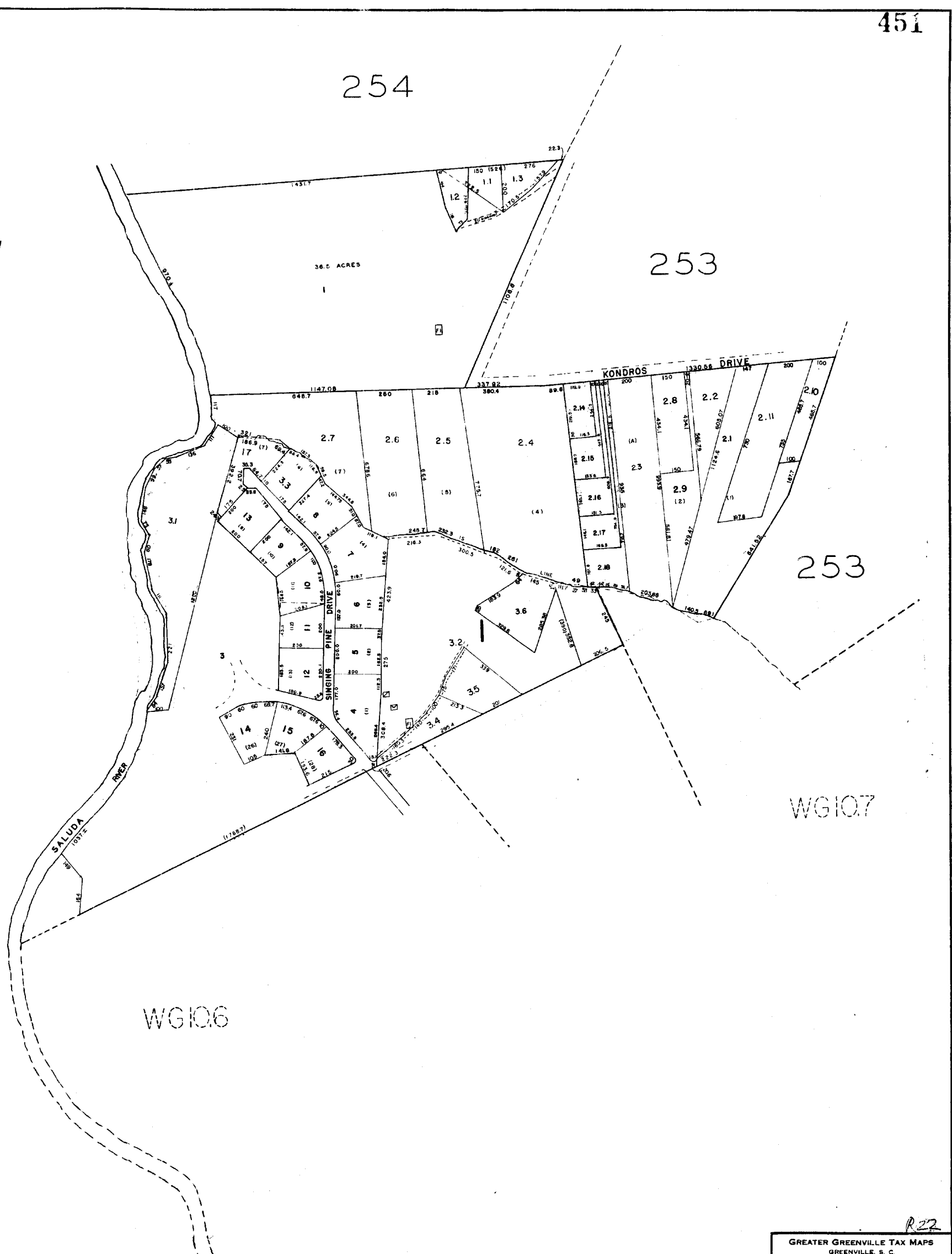
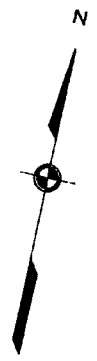
GREATER GREENVILLE TAX MAPS		
GREENVILLE, S. C.		
TAX DISTRICT	MAP NUMBER	REVISIONS
(-166-) -235-	253	1
SCALE 1" = 200'		INDEX-14

5
R22



A22

GREATER GREENVILLE TAX MAPS		
GREENVILLE, S. C.		
TAX DISTRICT	MAP NUMBER	REVISIONS
(-166-)	254	
-235-	SCALE 1" = 200'	INDEX-14
SOUTHERN MAPPING AND ENGINEERING COMPANY GREENSBORO, N. C.		



199

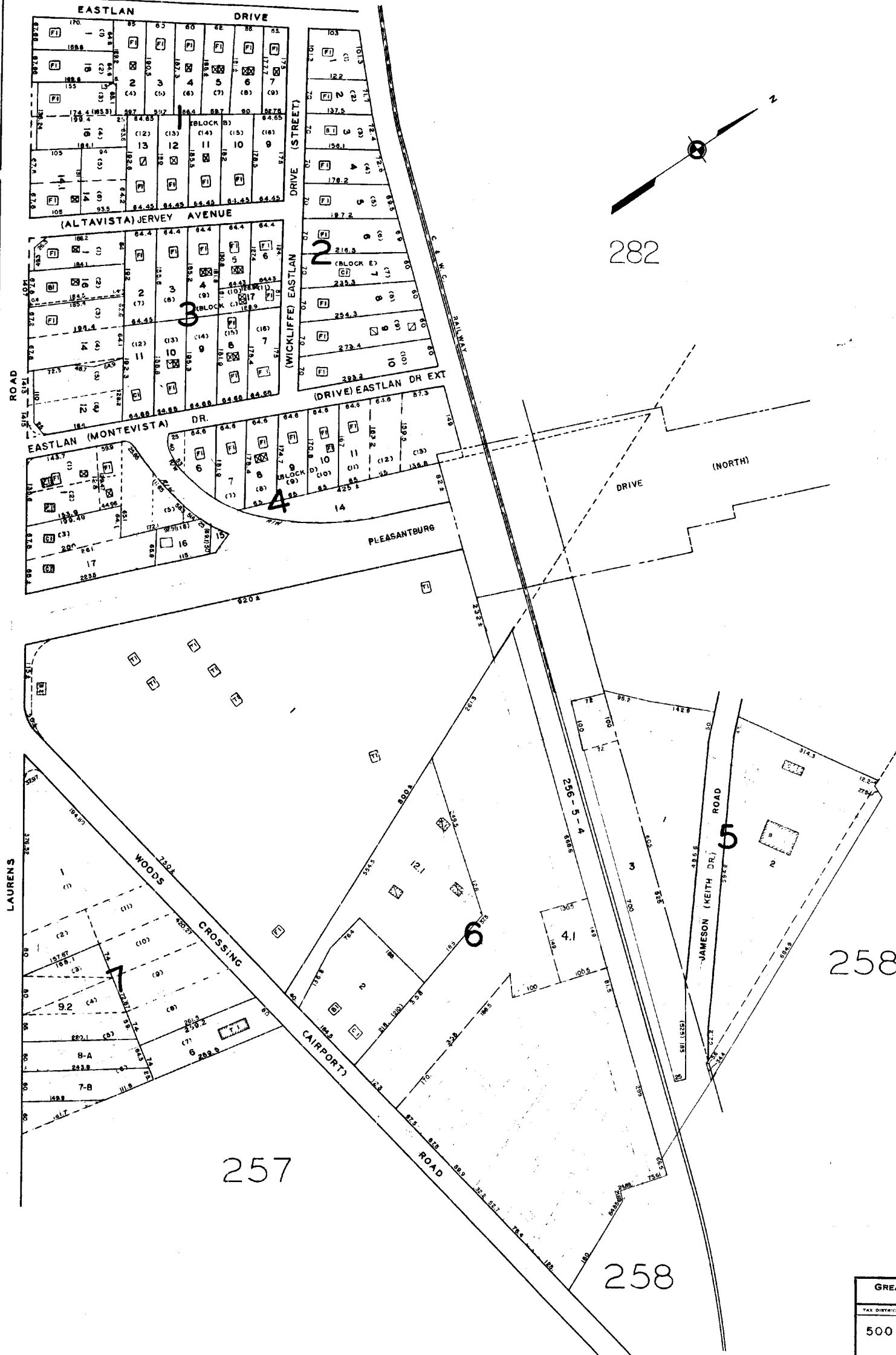
266

282

258

257

258

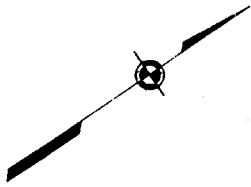


1325

GREATER GREENVILLE TAX MAPS GREENVILLE, S. C.		
TAX DISTRICT	MAP NUMBER	REVISIONS
500	256	
SCALE 1" = 100'		INDEX-15
SOUTHERN MAPPING AND ENGINEERS COMPANY GREENSBORO, N. C.		

266

256



265



258

258

GREATER GREENVILLE TAX MAPS GREENVILLE, S. C.		
TAX DISTRICT 500	MAP NUMBER 257	REVISIONS
SCALE 1" = 100'		INDEX-15
SOUTHERN MAPPING AND ENGINEERING COMPANY GREENVILLE, S. C.		

256

257

283

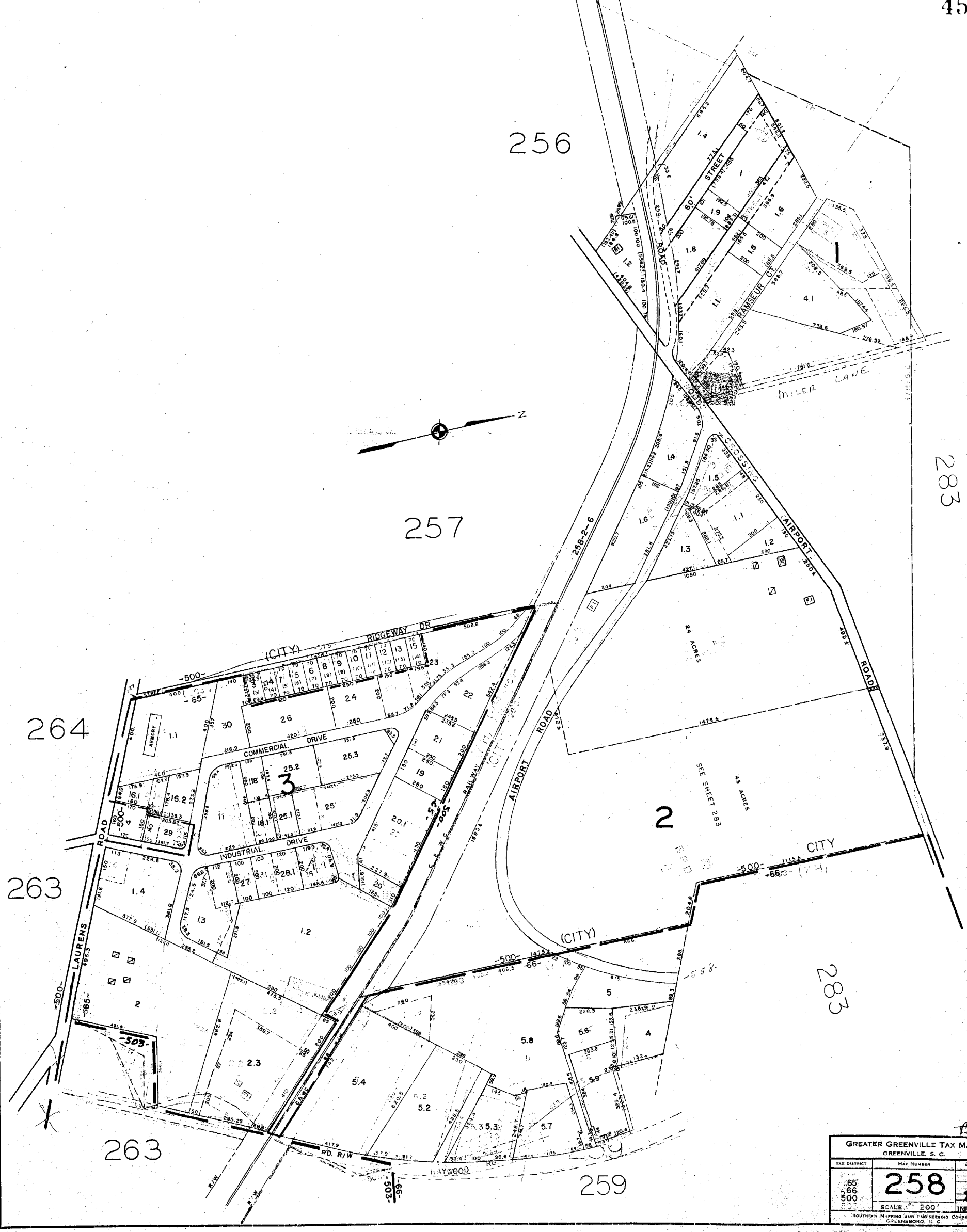
264

263

263

259

283



GREATER GREENVILLE TAX MAPS GREENVILLE, S. C.		
TAX DISTRICT	MAP NUMBER	REVISIONS
65 66 500 502	258	
SCALE 1" = 200'		INDEX-15
SOUTHERN MAPPING AND ENGINEERING COMPANY GREENSBORO, N. C.		

5
Bos

284

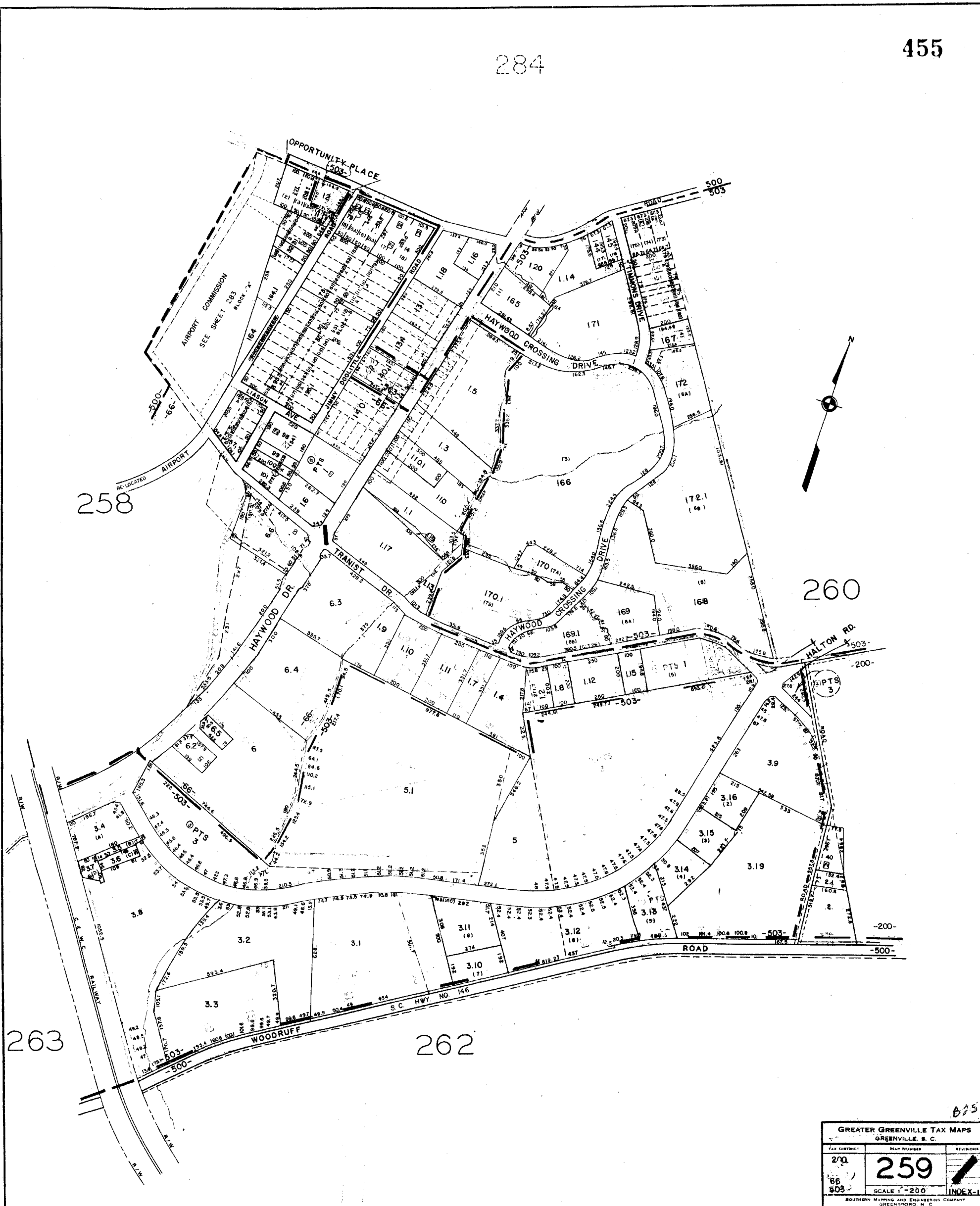
455

258

260

263

262



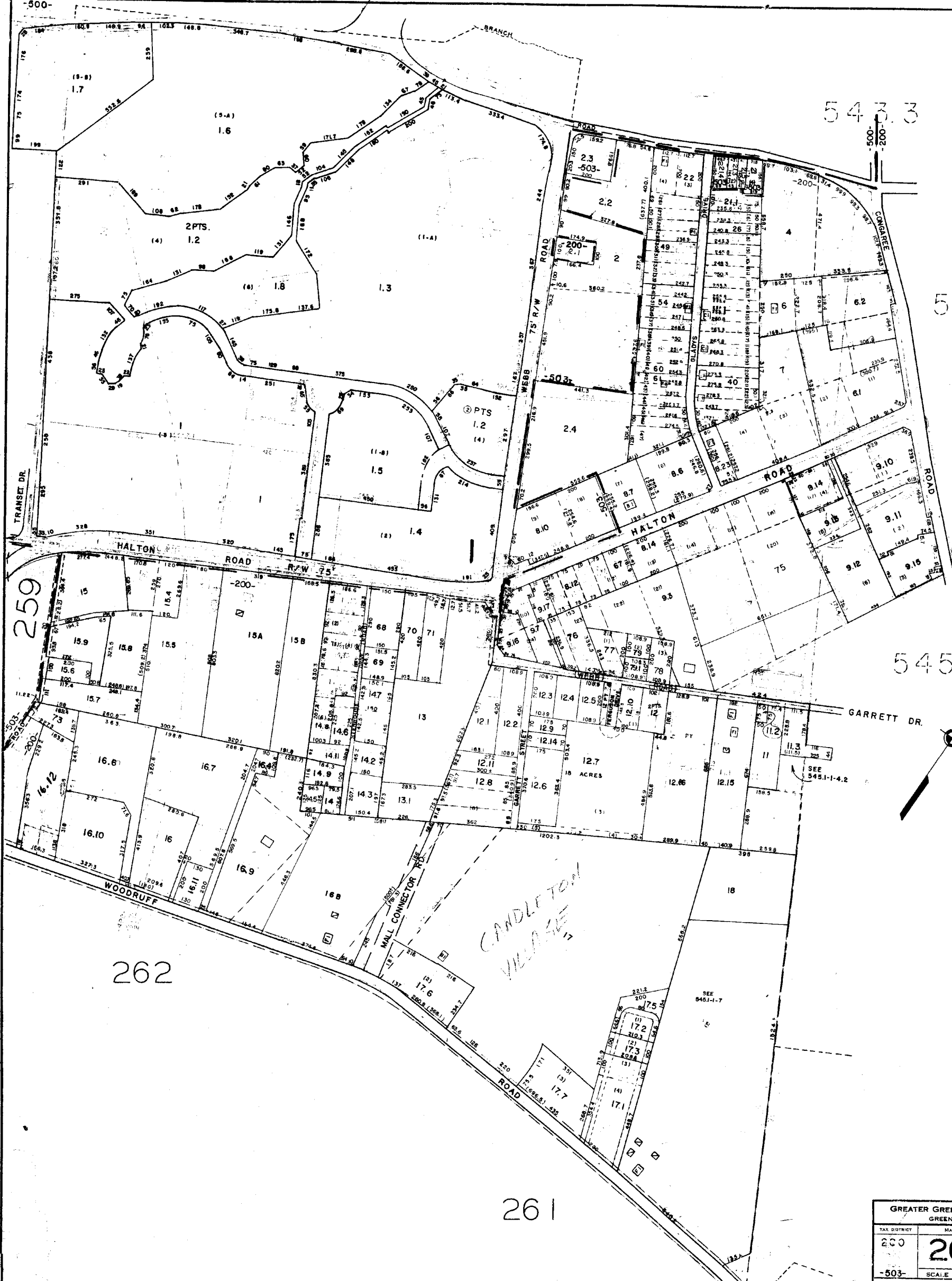
B75

GREATER GREENVILLE TAX MAPS GREENVILLE, S. C.		
TAX DISTRICT	MAP NUMBER	REVISIONS
200	259	
66		
503		
SCALE 1"=200'		INDEX-15
SOUTHERN MAPPING AND ENGINEERING COMPANY GREENEVILLE, N. C.		

543.3

543.1

545.1



259

262

261

GREATER GREENVILLE TAX MAPS		
GREENVILLE, S. C.		
TAX DISTRICT	MAP NUMBER	REVISIONS
200	260	
-503-	SCALE 1" = 200'	INDEX-15
SOUTHERN MAPPING AND ENGINEERING COMPANY GREENSBORO, N. C.		

BTS

-200-
-62-
-500-

260

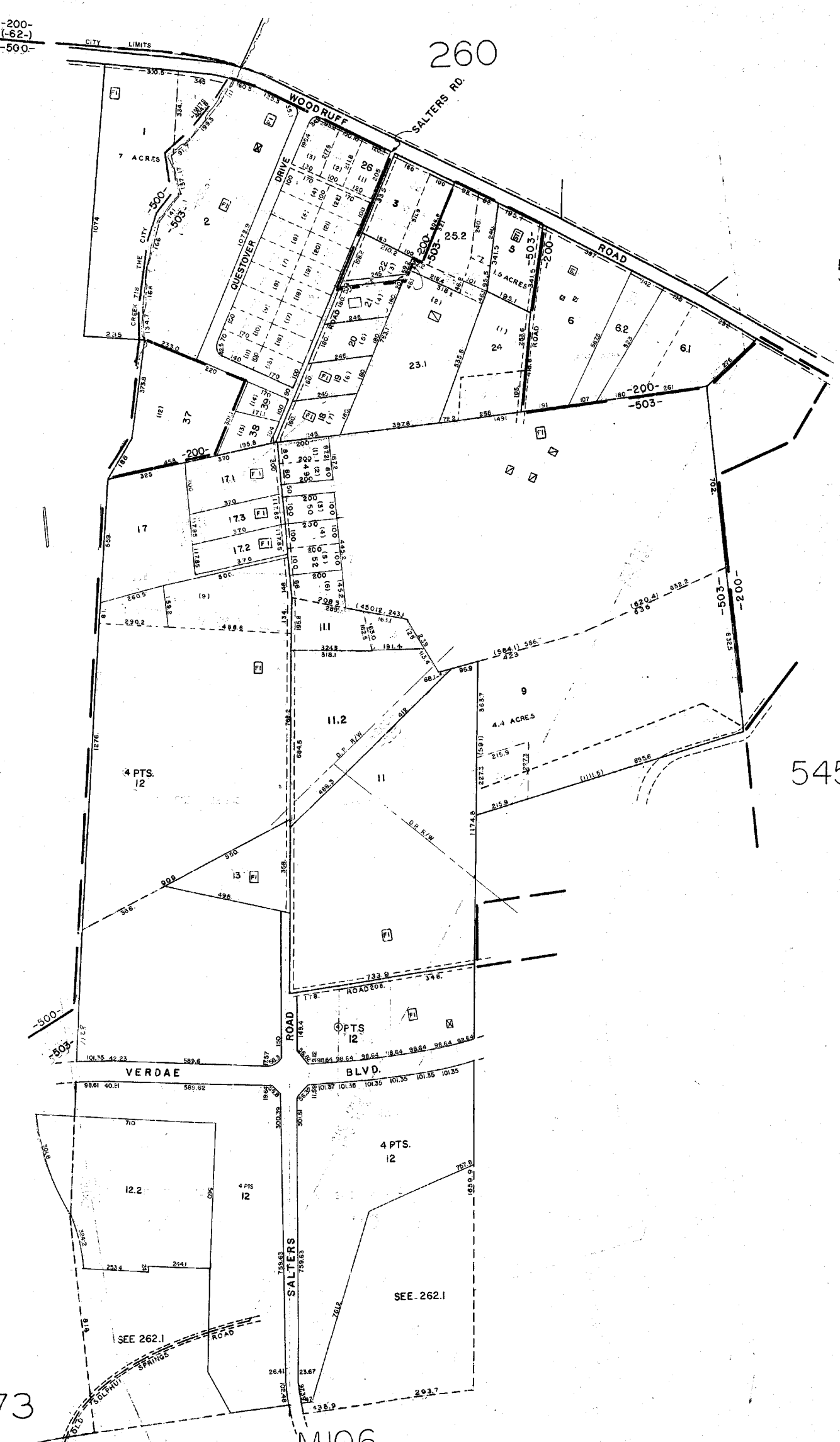
545.1

262

545.2

273

M10.6



GREATER GREENVILLE TAX MAPS GREENVILLE, S. C.		
TAX DISTRICT	MAP NUMBER	REVISION
503 500 200	261	
SCALE 1" = 200'		INDEX 15
SOUTHERN MAPPING AND ENGINEERING COMPANY GREENSBORO, N. C.		

263

263

273

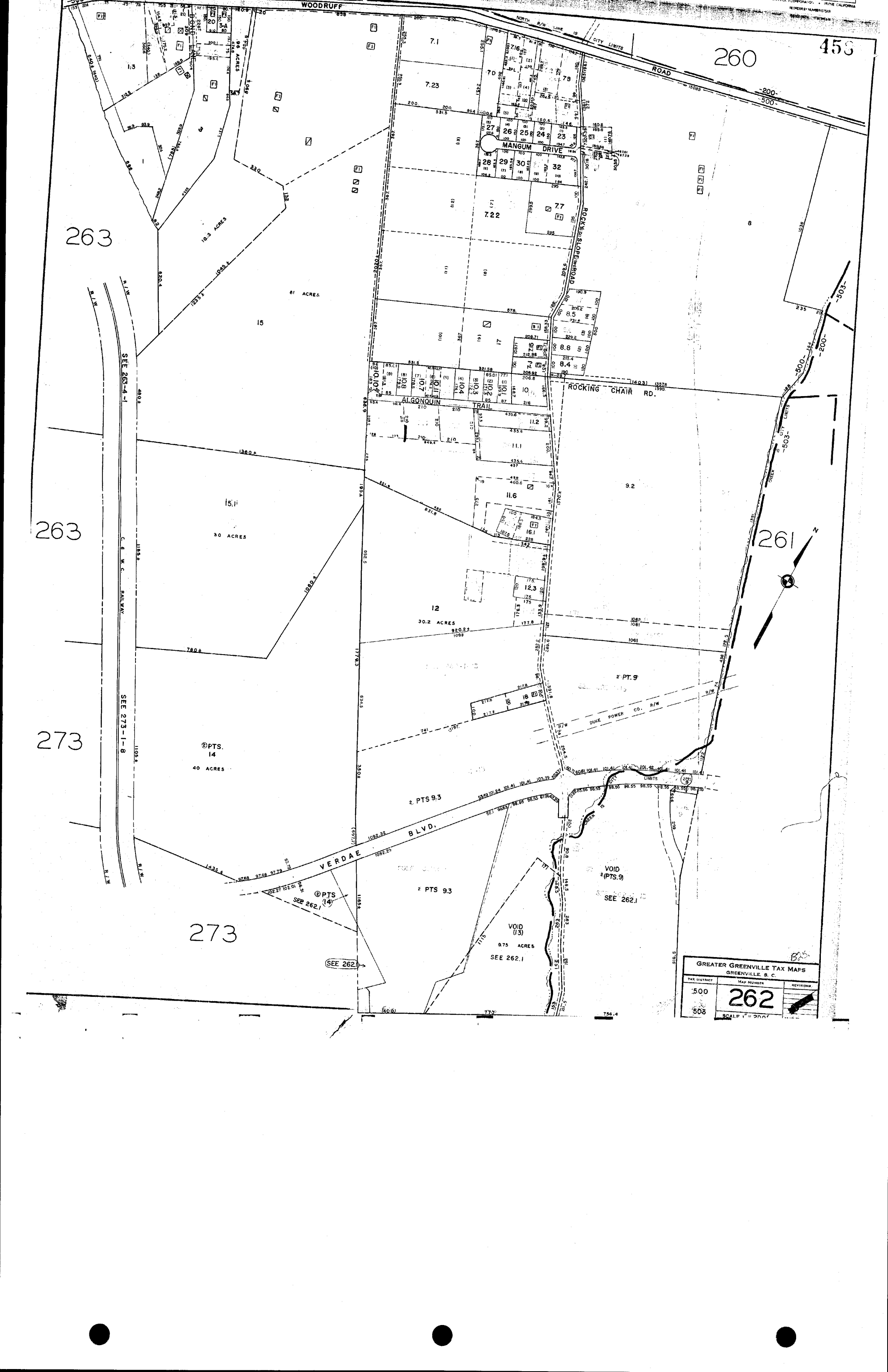
273

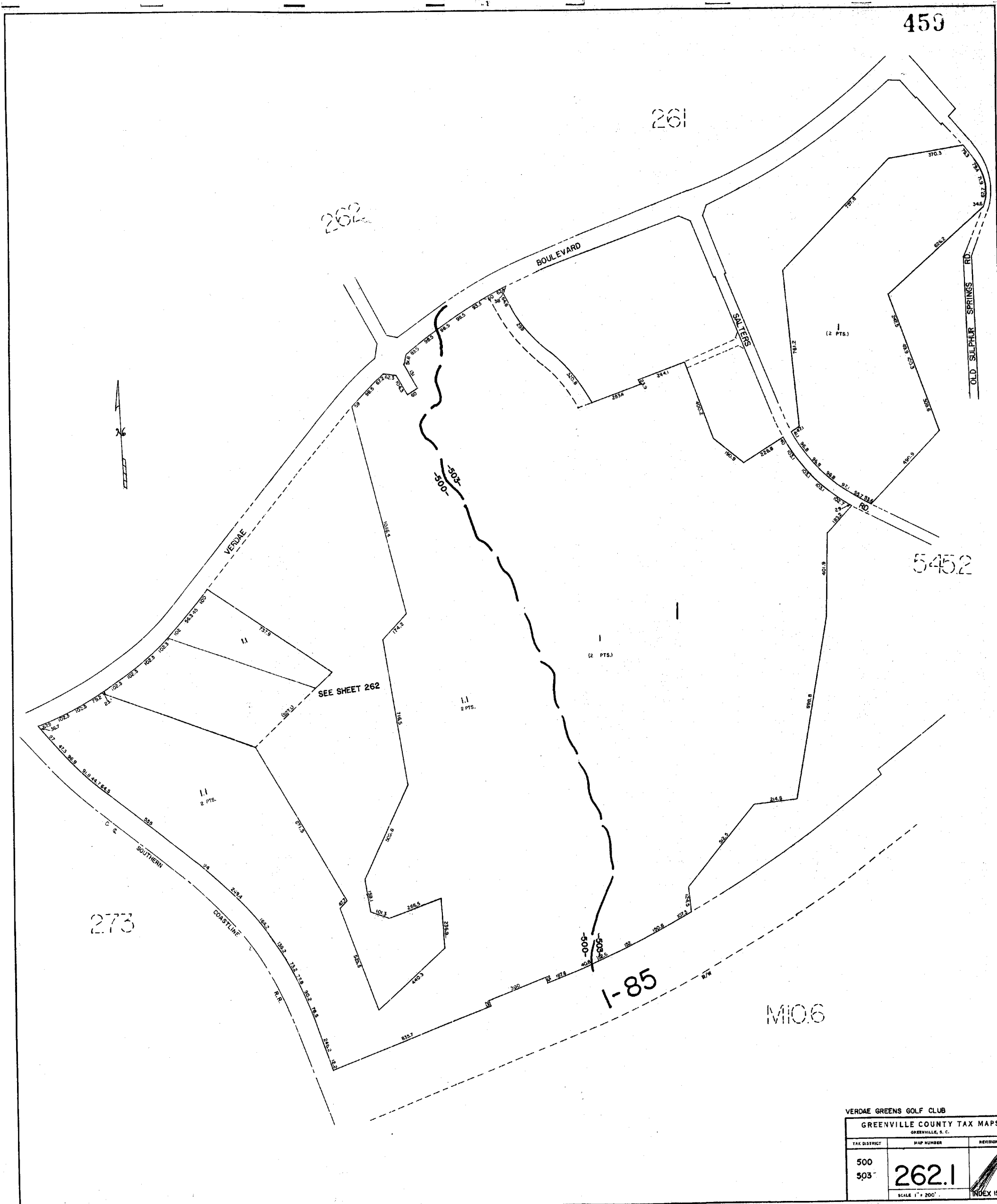
261

GREATER GREENVILLE TAX MAPS
GREENVILLE, S. C.

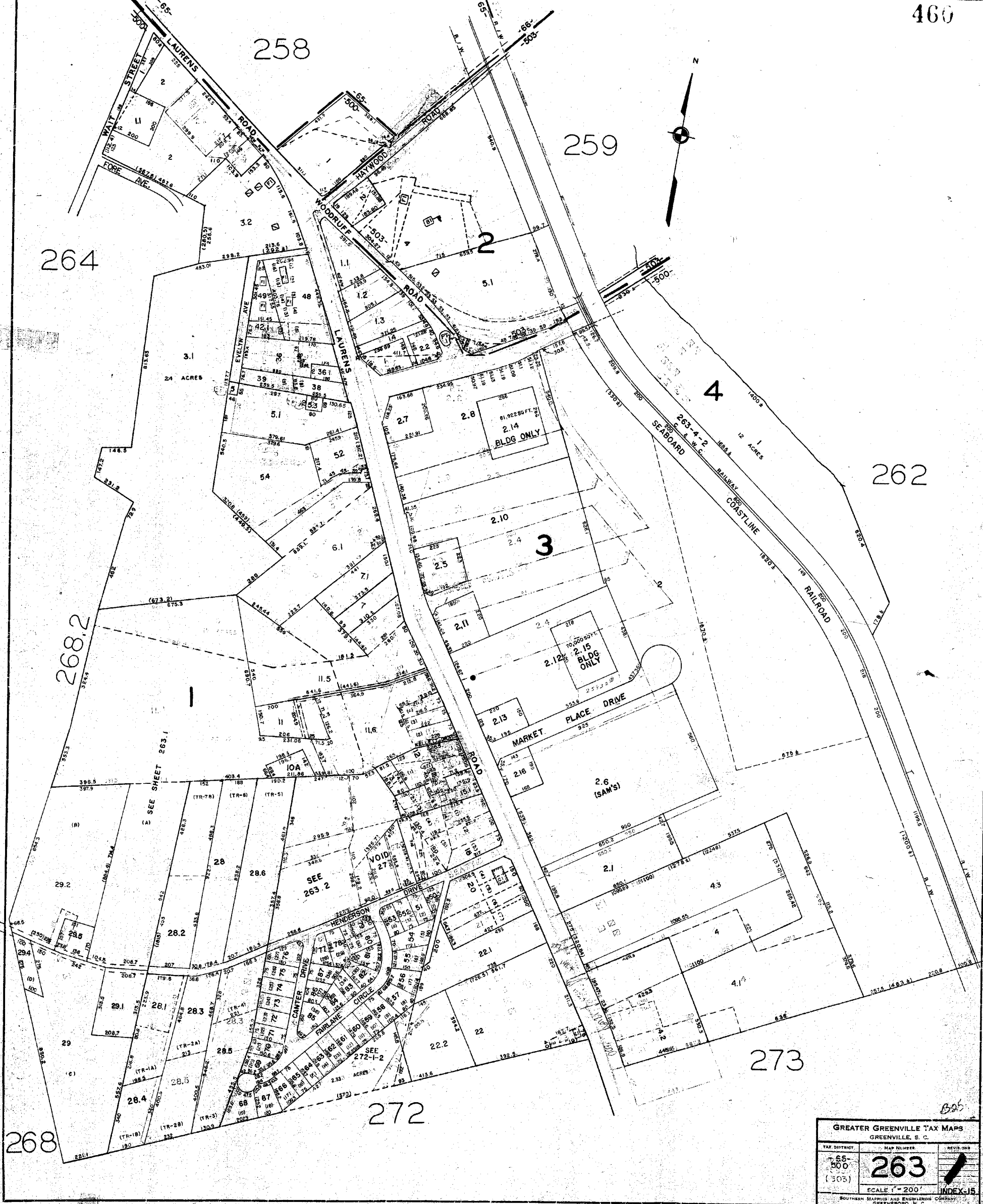
TAX DISTRICT	MAP NUMBER	REVISIONS
500	262	
508		

SCALE 1" = 200'





VERDAE GREENS GOLF CLUB		
GREENVILLE COUNTY TAX MAPS		
GREENVILLE, S. C.		
TAX DISTRICT	MAP NUMBER	REVISIONS
500	262.1	
503		
SCALE 1" = 200'		INDEX 15

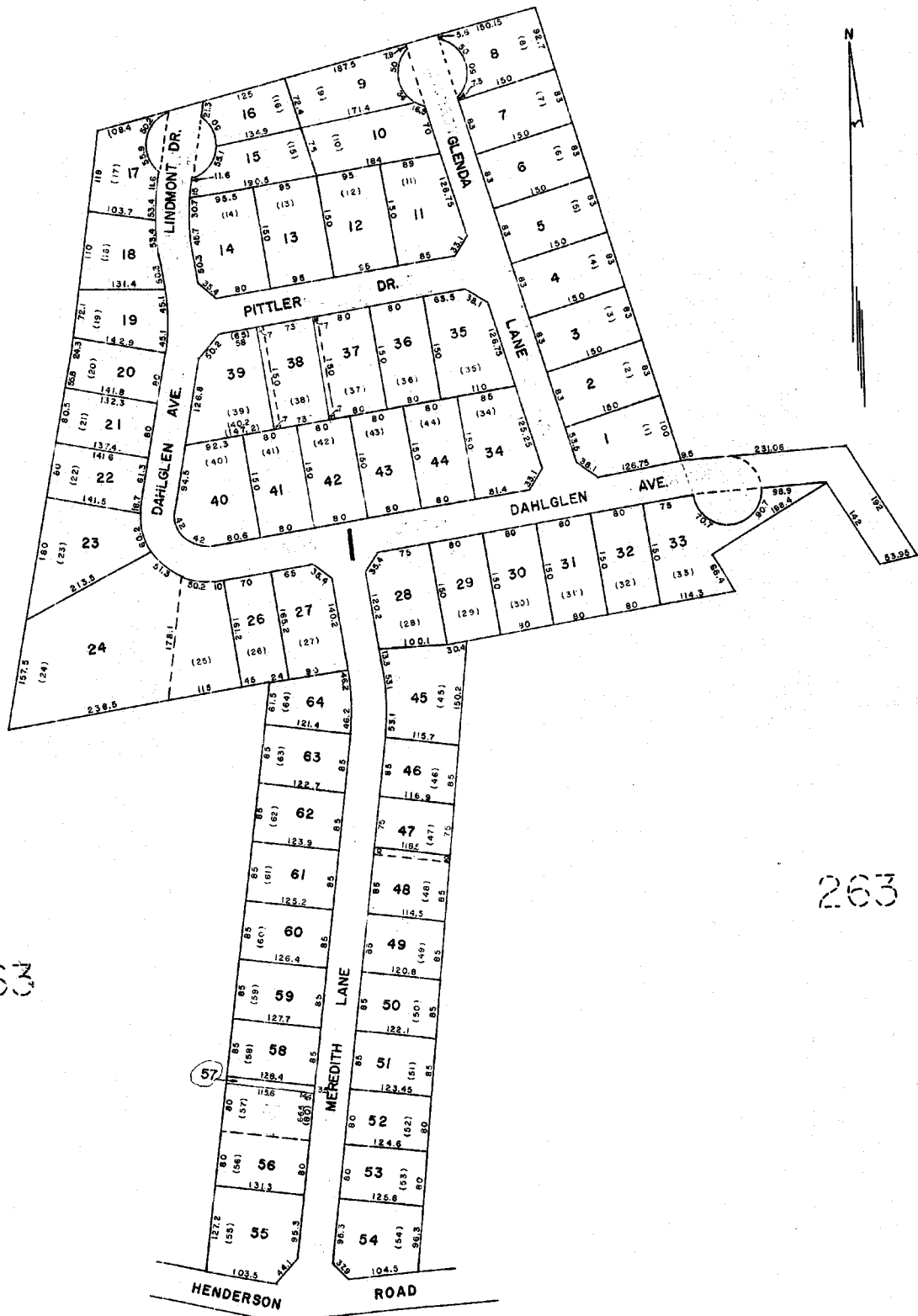


GREATER GREENVILLE TAX MAPS		
GREENVILLE, S. C.		
TAX DISTRICT	MAP NUMBER	REVISION
55-500 (503)	263	
SCALE 1" = 200'		INDEX-15
SOUTHERN MAPPING AND ENGINEERING COMPANY GREENSBORO, N. C.		

263

264

263



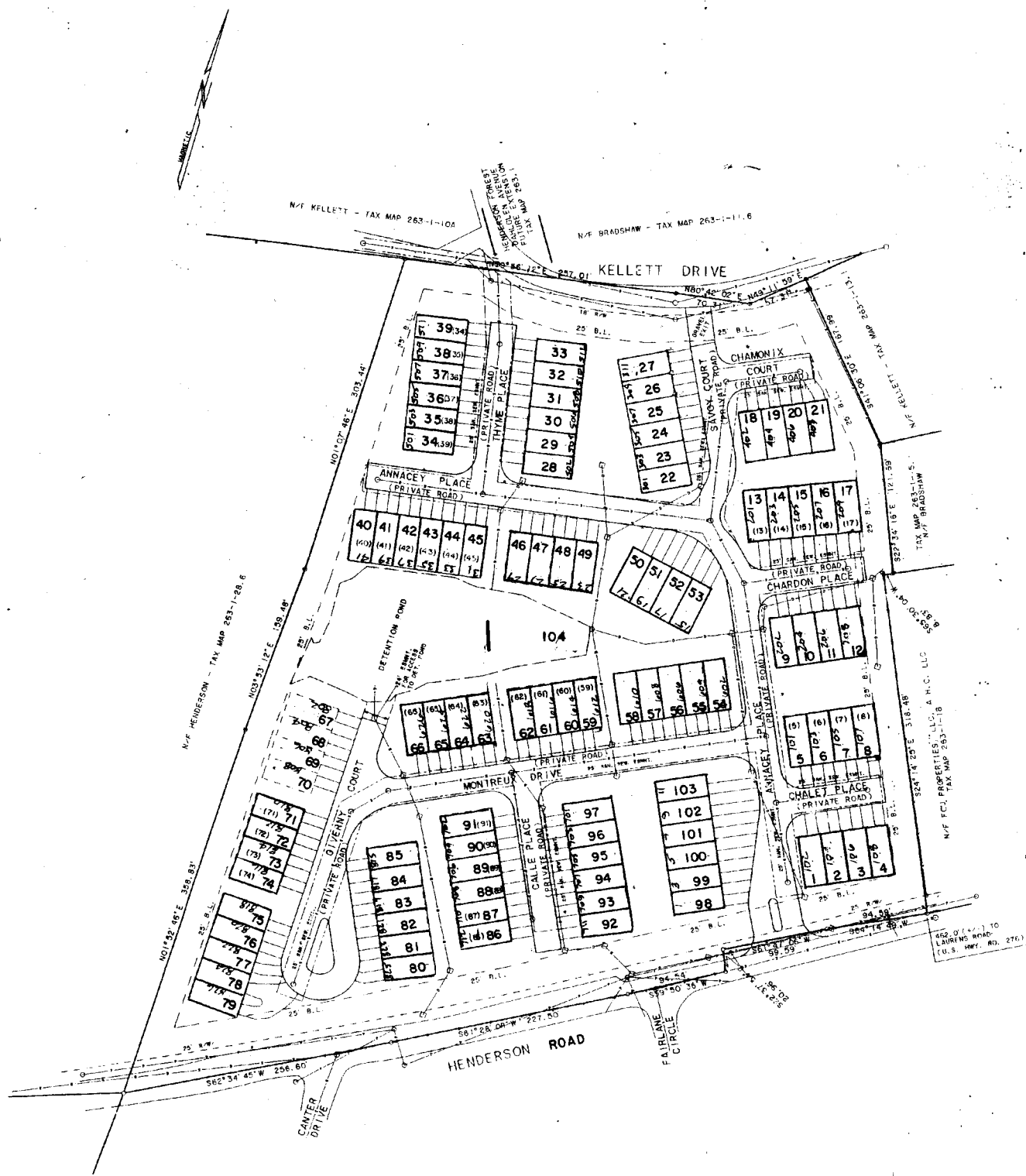
263

263

263

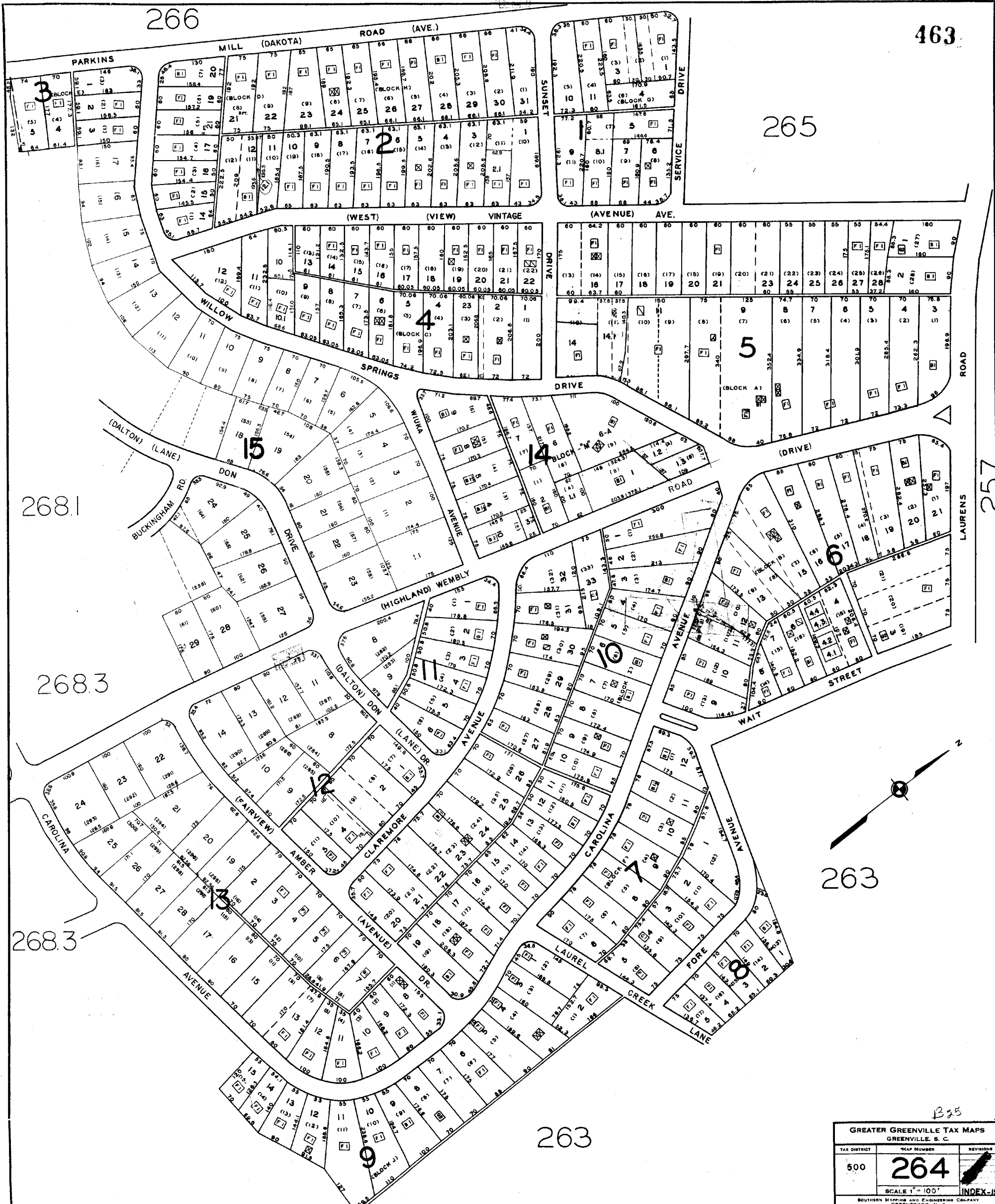
B25

GREENVILLE COUNTY TAX MAPS GREENVILLE, S. C.		
TAX DISTRICT	MAP NUMBER	REVISION
500	263.1	
SCALE 1" = 100'		INDEX



UNIT NUMBER & TAX LOT NUMBER MATCH.

ANNACEY PARK		
GREENVILLE COUNTY TAX MAPS		
GREENVILLE, S. C.		
TAX DISTRICT	MAP NUMBER	REVISIONS
	263.2	
-500-	SCALE 1" = 60'	INDEX-15



B25

GREATER GREENVILLE TAX MAPS GREENVILLE, S. C.		
TAX DISTRICT	MAP NUMBER	REVISIONS
500	264	
SCALE 1" = 100'		INDEX-15
SOUTHERN MAPPING AND ENGINEERING COMPANY GREENSBORO, N. C.		

257

266

264

264

266



B93

GREATER GREENVILLE TAX MAPS		
GREENVILLE, S. C.		
TAX DISTRICT	MAP NUMBER	REVISION
500	265	
SCALE 1" = 100'		INDEX-15
SOUTHERN MAPPING AND ENGINEERING COMPANY GREENSBORO, N. C.		

465

199.1

199.2

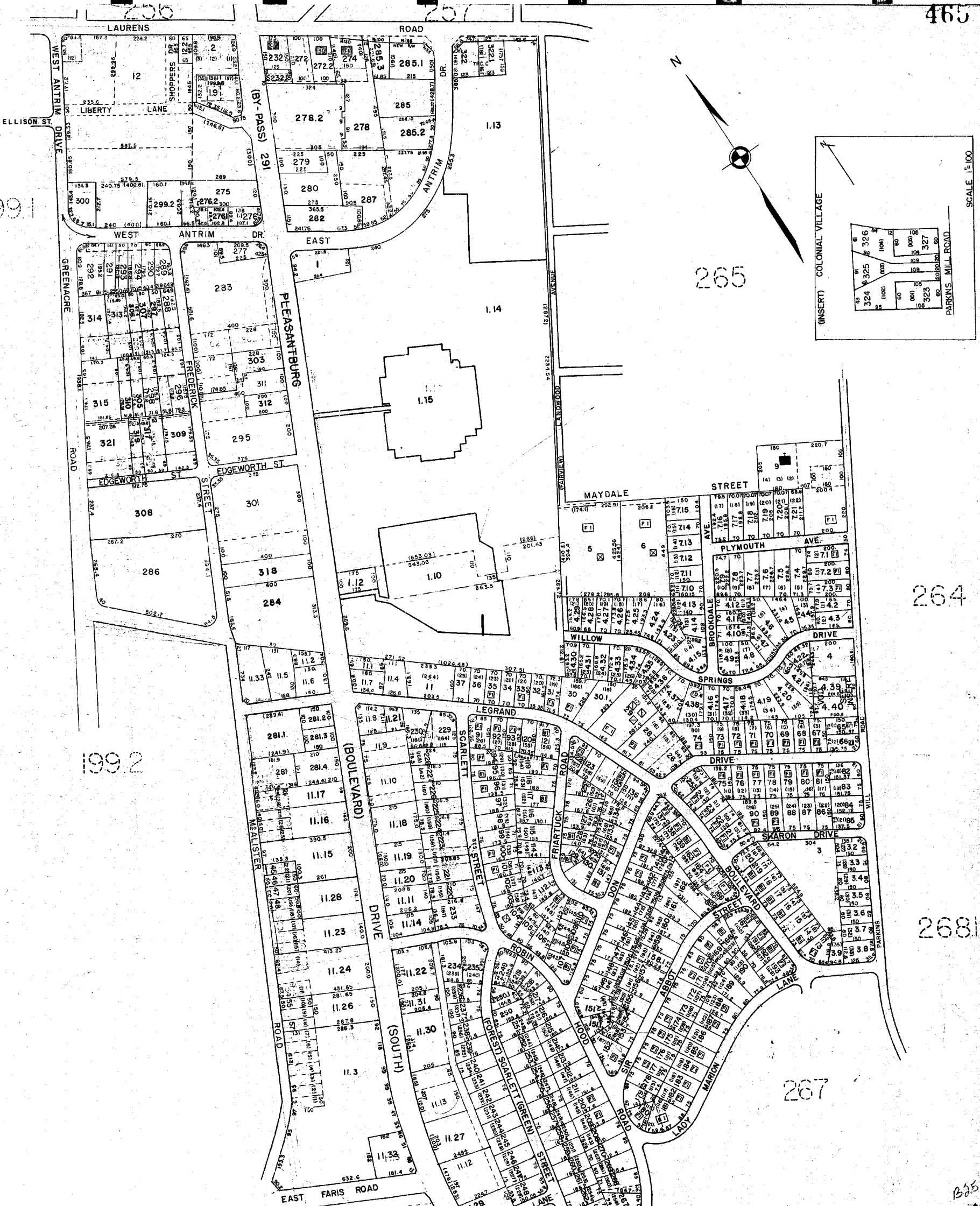
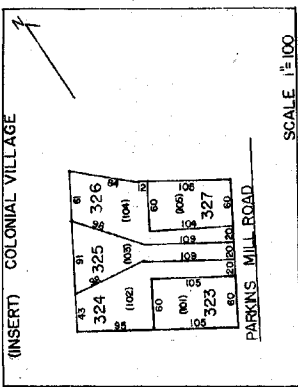
267

265

264

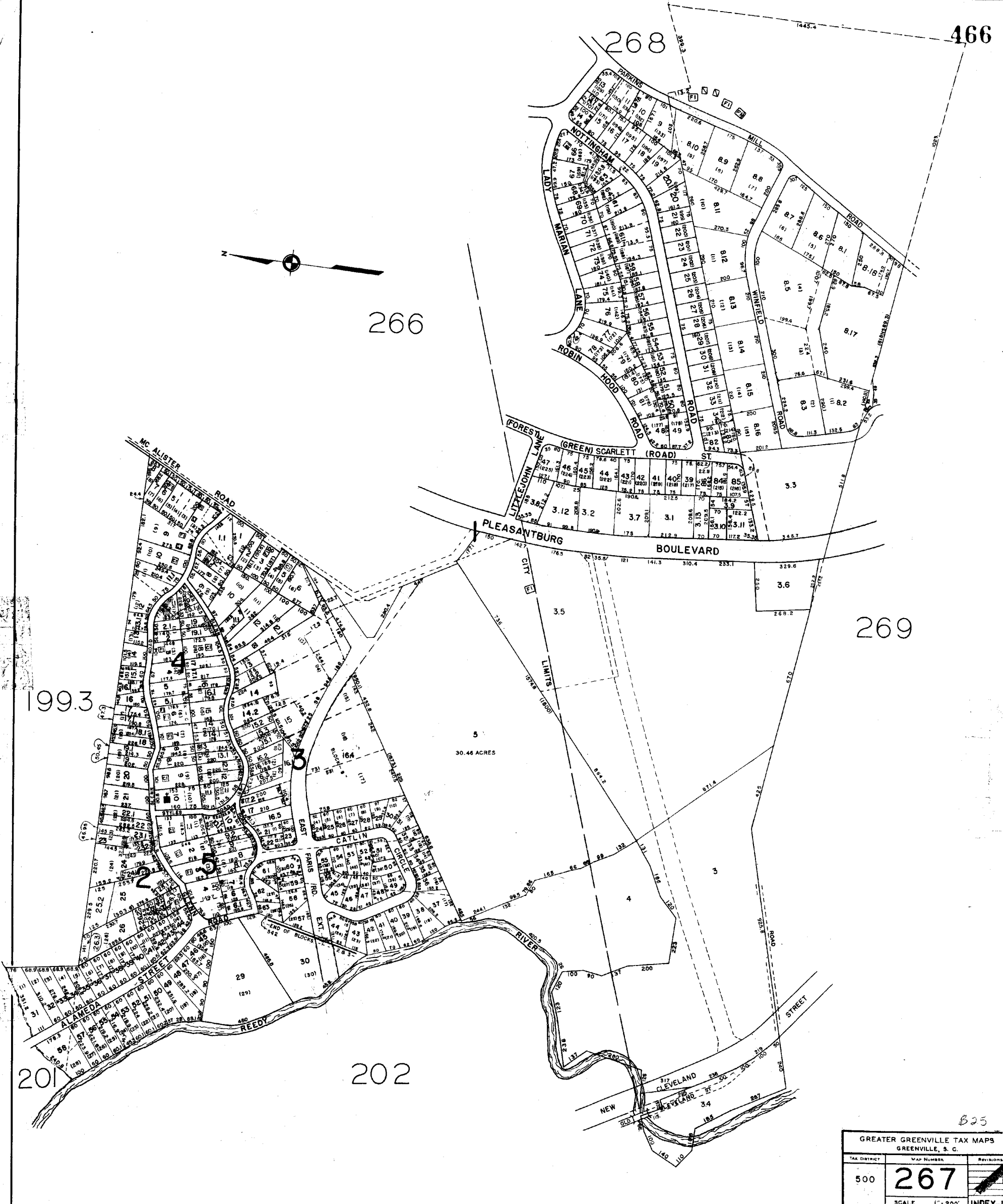
268

267



GREATER GREENVILLE TAX MAPS			
GREENVILLE, S.C.			
TAX DISTRICT	MAP NUMBER	REVISIONS	
500	266		
509			
SCALE 1" = 200'		INDEX-15	

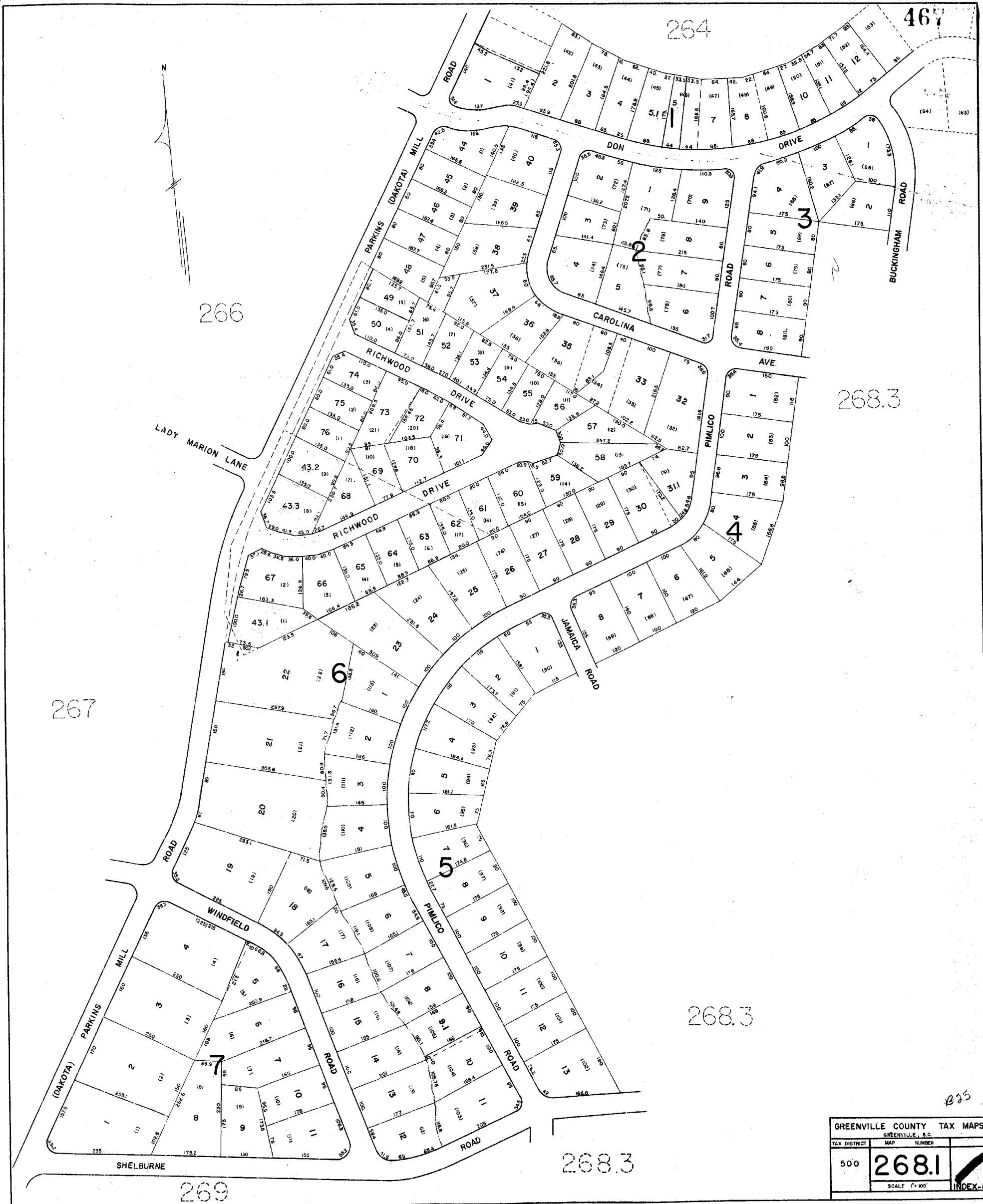
B25



5
30.46 ACRES

525

GREATER GREENVILLE TAX MAPS GREENVILLE, S. C.		
TAX DISTRICT	MAP NUMBER	REVISIONS
500	267	
SCALE 1" = 200'		INDEX-15
SOUTHERN MAPING AND ENGINEERING COMPANY		



GREENVILLE COUNTY TAX MAPS	
GREENVILLE, S.C.	
TAX DISTRICT	MAP NUMBER
500	268.1
SCALE 1" = 100'	
INDEX-15	

B25

268.3

263

268.3

268.3

268.4

263

268.4

625



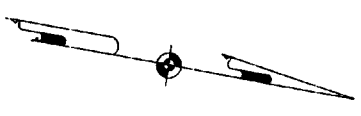
GREENVILLE COUNTY TAX MAPS		
GREENVILLE, S. C.		
TAX DISTRICT	MAP NUMBER	REVISIONS
500	268.2	
SCALE 1" = 100'		INDEX-1

REF. NO. 156 W-91244



GREENVILLE COUNTY TAX MAPS		
GREENVILLE, S. C.		
TAX DISTRICT	MAP NUMBER	REVISIONS
500	268.3	
SCALE 1" = 100'		INDEX-15

B25



325

GREENVILLE COUNTY TAX MAPS GREENVILLE, S.C.		
TAX DISTRICT	MAP NUMBER	REVISIONS
500	268.4	
SCALE 1" = 100'		INDEX

268.3

471

268.1

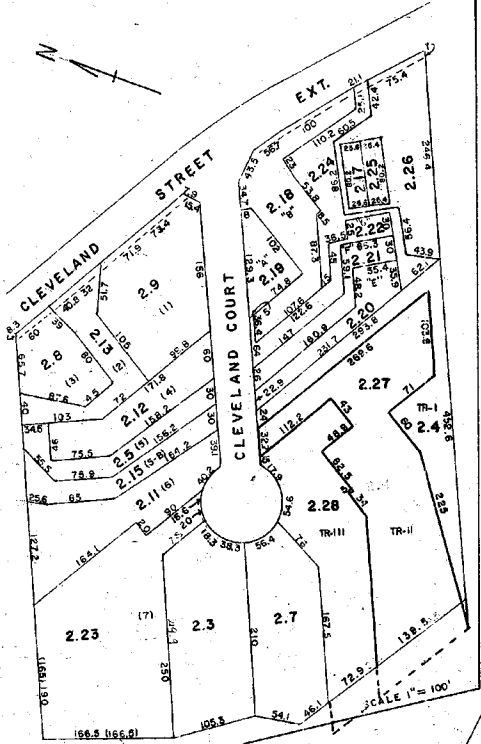
268.4

276

270.1

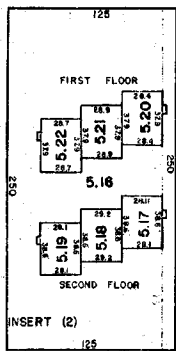
267

PROFESSIONAL PARK ON CLEVELAND



INSERT NO. 1

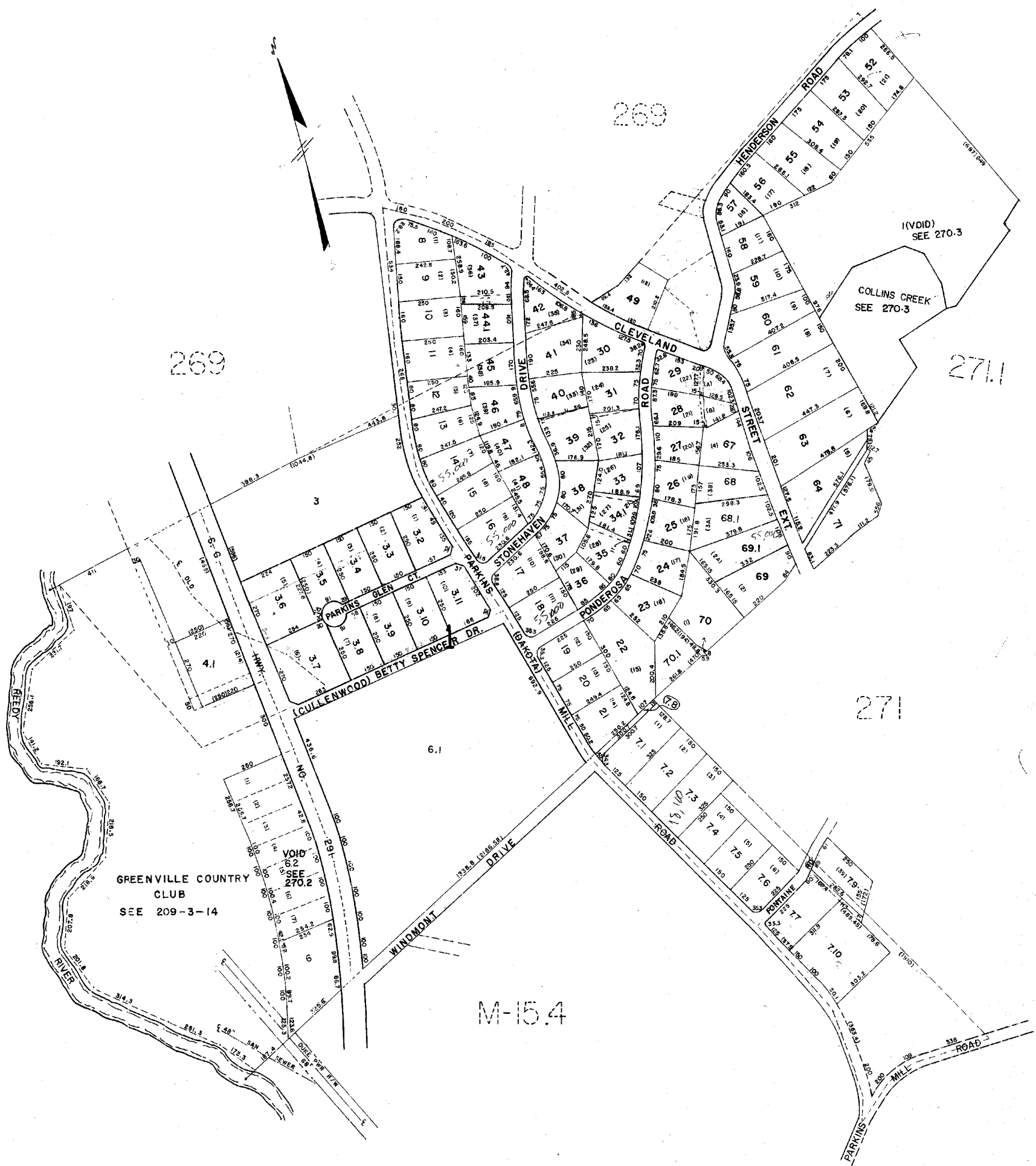
SEE INSERT NO. 1



GREATER GREENVILLE TAX MAPS GREENVILLE, S. C.		
TAX DISTRICT	MAP NUMBER	REVISIONS
500	269	
SCALE 1" = 200'		INDEX-18

1325

1360



GREENVILLE COUNTRY CLUB
SEE 209-3-14

VOID
6.2
SEE
270.2

271

271.1

269

269

BOS

GREENVILLE COUNTY TAX MAPS GREENVILLE, S. C.		
TAX DISTRICT	MAP NUMBER	REVISION
500	270.1	
SCALE 1" = 200'		INDEX

473

209

270.1

270.1



209



PLEASANTBURNS DRIVE HWY 291

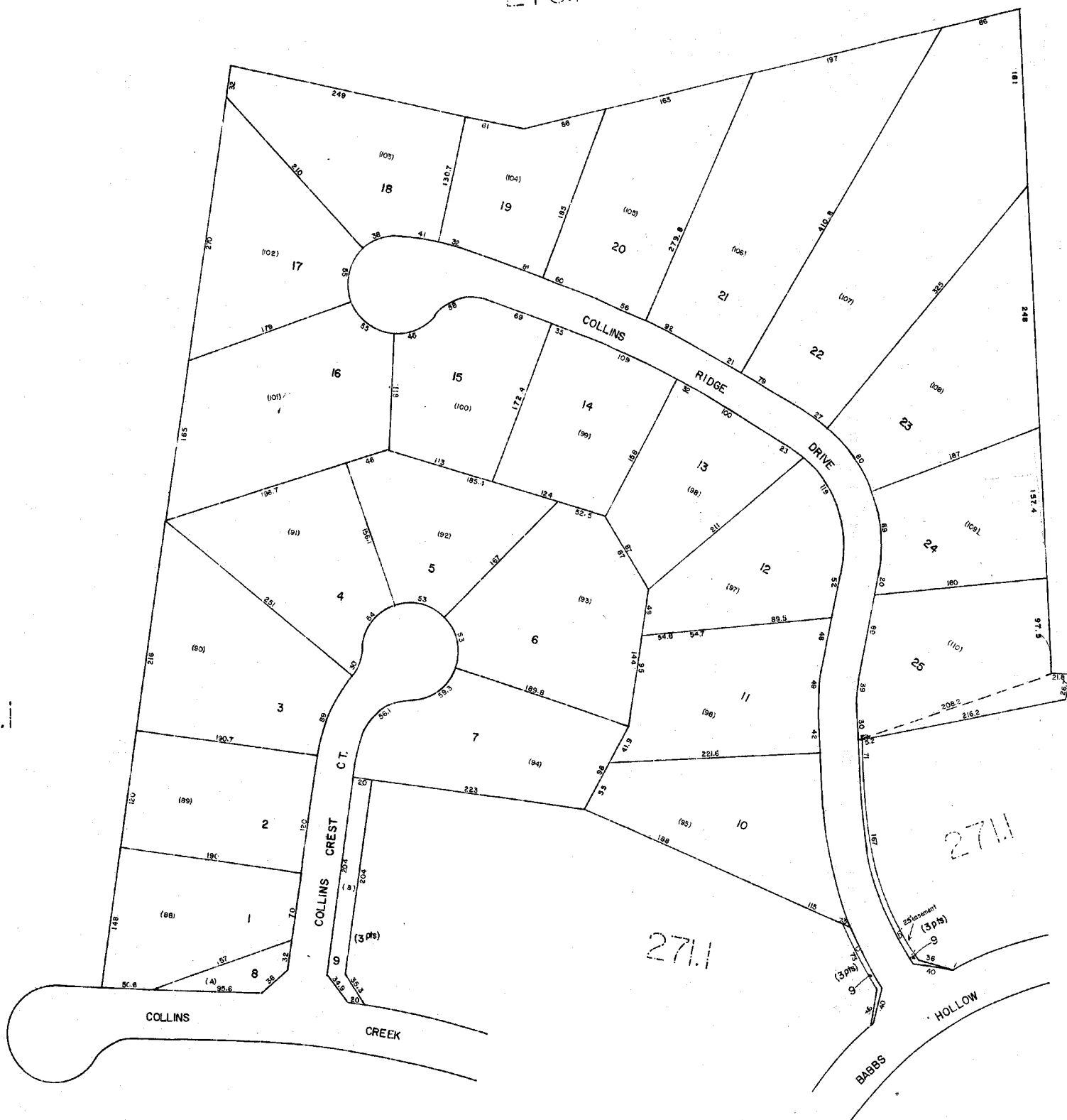
BOS

RIVERSIDE OFFICE CONDO'S		
GREENVILLE COUNTY TAX MAPS		
GREENVILLE, S. C.		
TAX DISTRICT	MAP NUMBER	REVISIONS
-500-	270.2	
SCALE 1" = 40'		INDEX-15

270.1

268.2

270.1



271.1

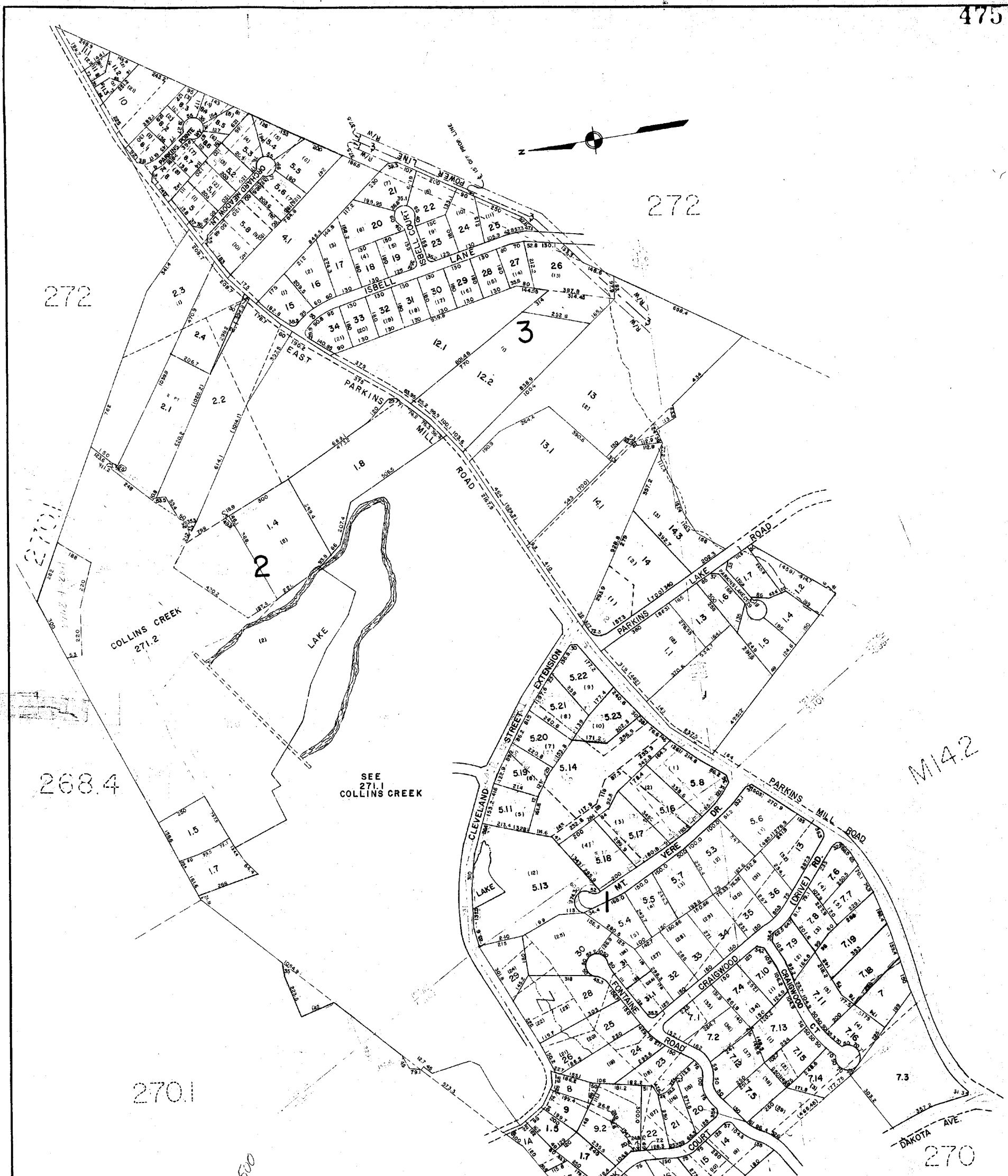
271.1

271.1

B25

COLLINS CREEK SEC. 4 & 5
GREENVILLE COUNTY TAX MAPS
GREENVILLE, S. C.

TAX DISTRICT	M/F NUMBER	DIVISIONS
	270.3	
500	SCALE 1" = 60'	INDEX-15



GREENVILLE COUNTY TAX MAPS GREENVILLE, S. C.		
TAX DISTRICT	MAP NUMBER	REVISIONS
500	271	
SCALE 1" = 200'		INDEX-15



.095

COLLINS CREEK
GREENVILLE COUNTY TAX MAPS
GREENVILLE, S. C.

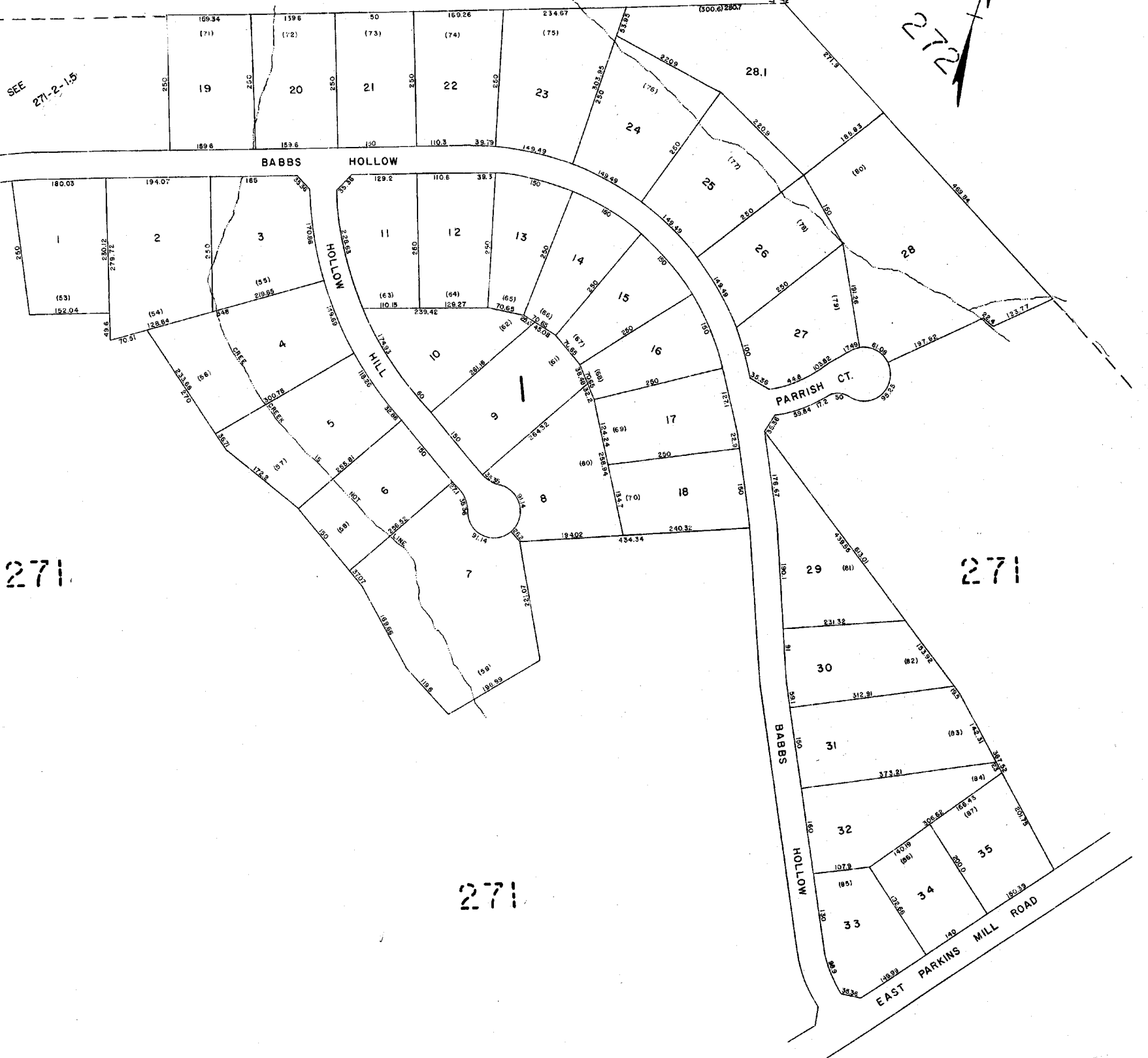
TAX DISTRICT	MAP NUMBER	REVISIONS
500	271.1	INDEX-15
SCALE 1" = 100'		

268.4

SEE
271-2-1.5

CHARLBURY
STREET

271.2



271

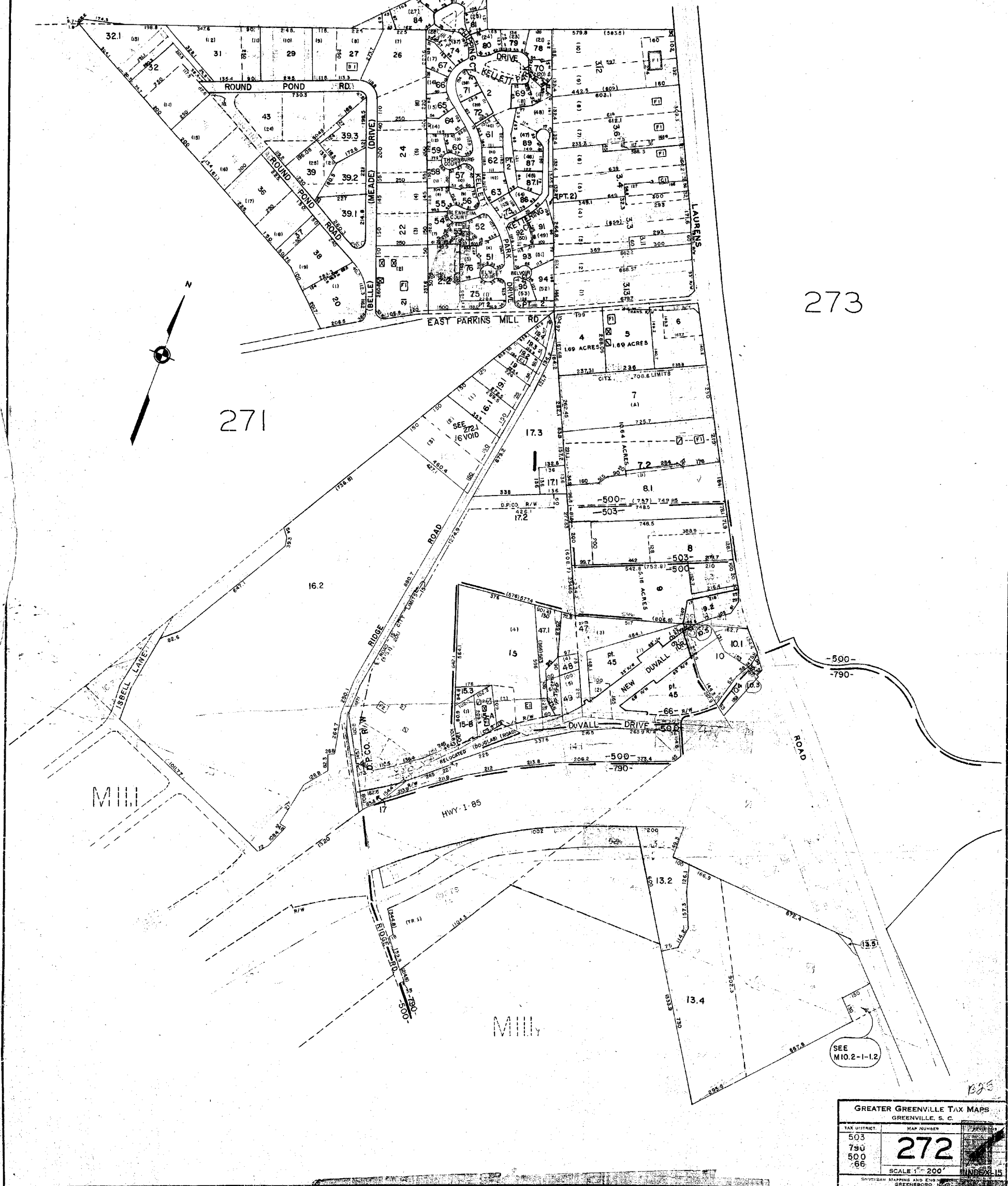
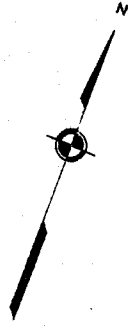
271

271

COLLINS CREEK SEC 3
GREENVILLE COUNTY TAX MAPS
GREENVILLE, S. C.

TAX DISTRICT	MAP NUMBER	REVISIONS
500	271.2	
SCALE 1" = 100'		INDEX-15

325



GREATER GREENVILLE TAX MAPS GREENVILLE, S. C.		
TAX DISTRICT	MAP NUMBER	INDEX
503 790 500 66	272	15
SCALE 1" = 200'		SOUTHERN MAPPING AND ENGRAVING GREENSBORO

B25

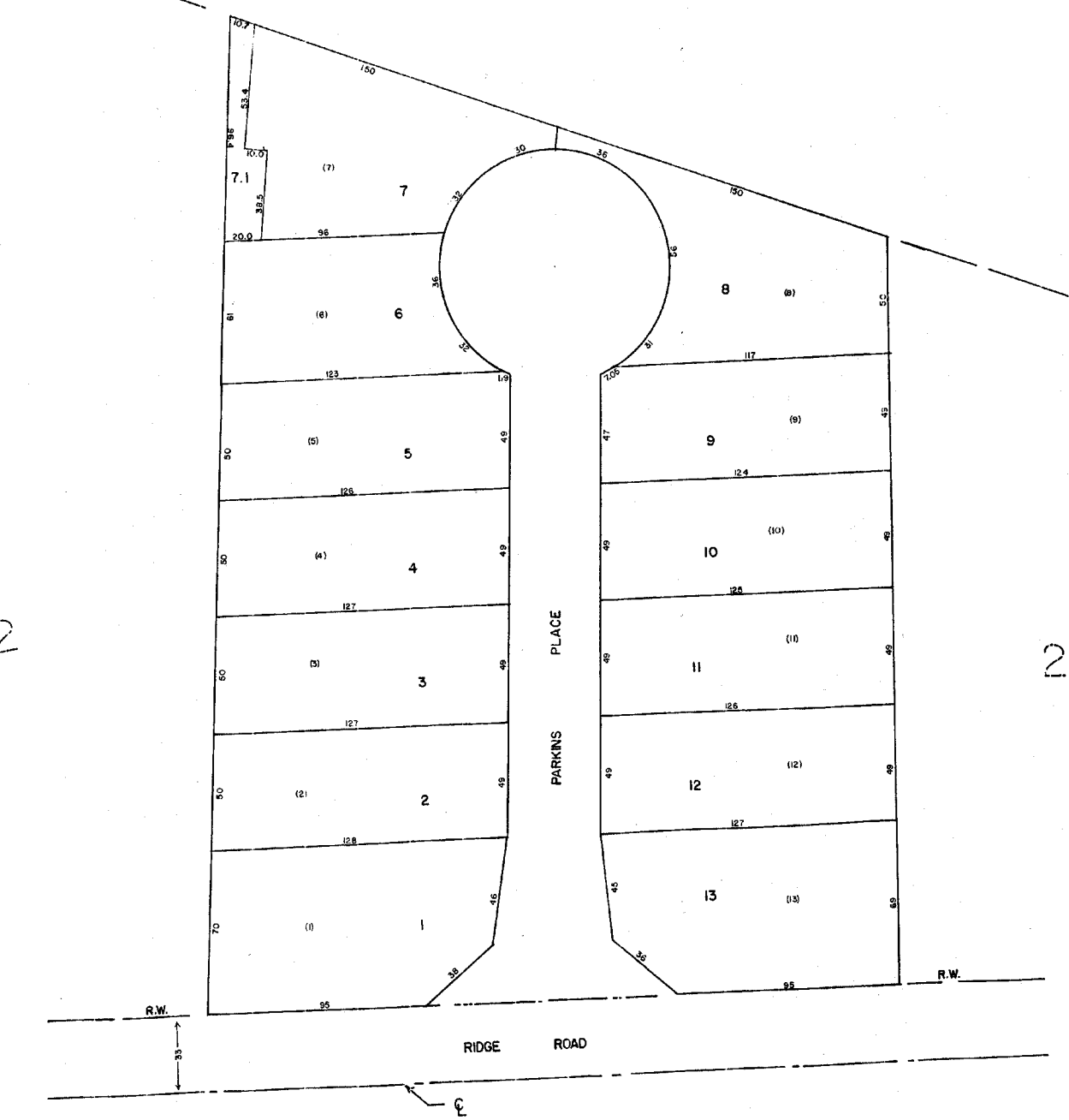
271



272

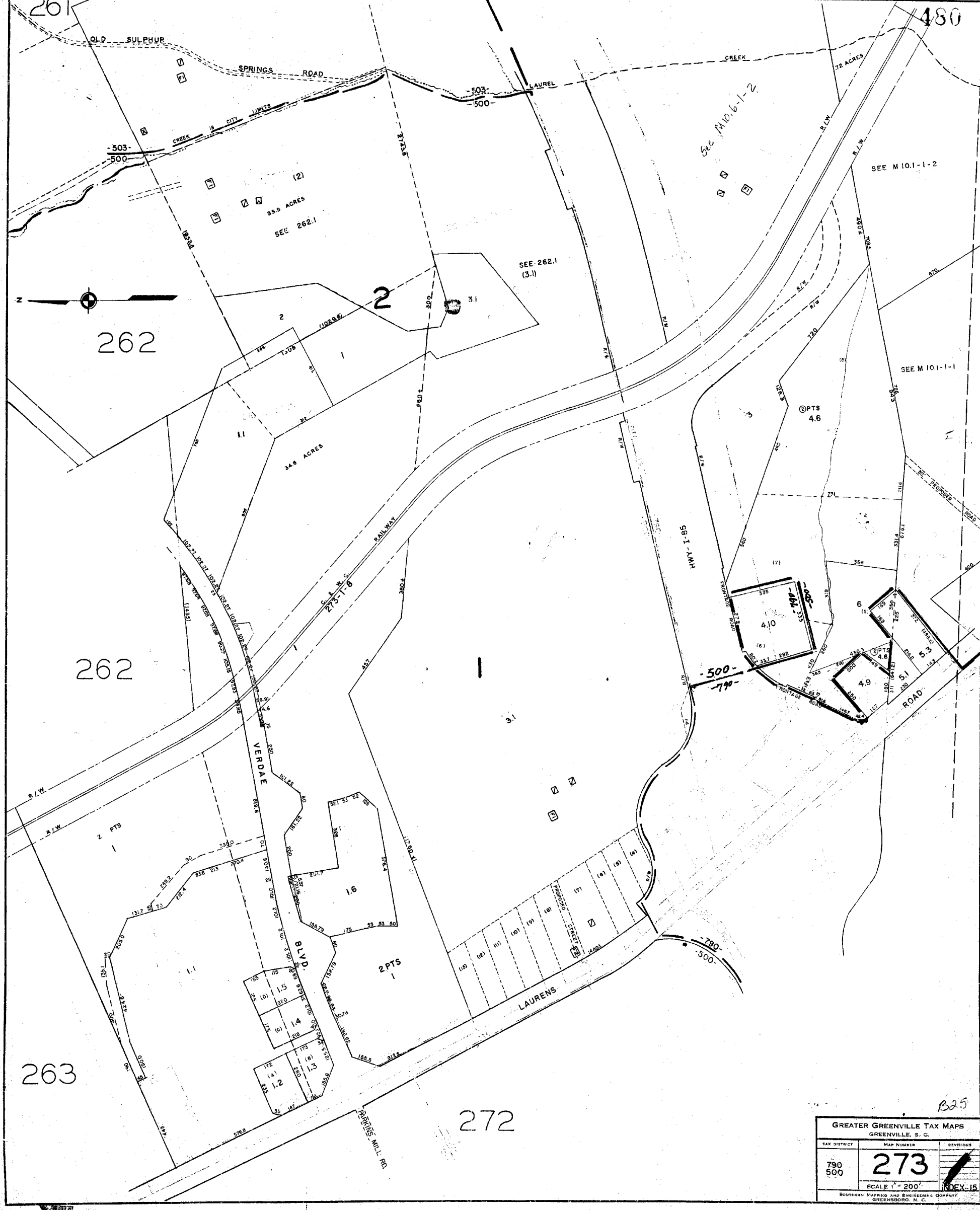
272

272



1325

PARKINS PLACE		
GREENVILLE COUNTY TAX MAPS		
GREENVILLE, S. C.		
TAX DISTRICT	MAP NUMBER	PROVISIONS
	272.1	
-500-	SCALE 1" = 30'	(15)



B25

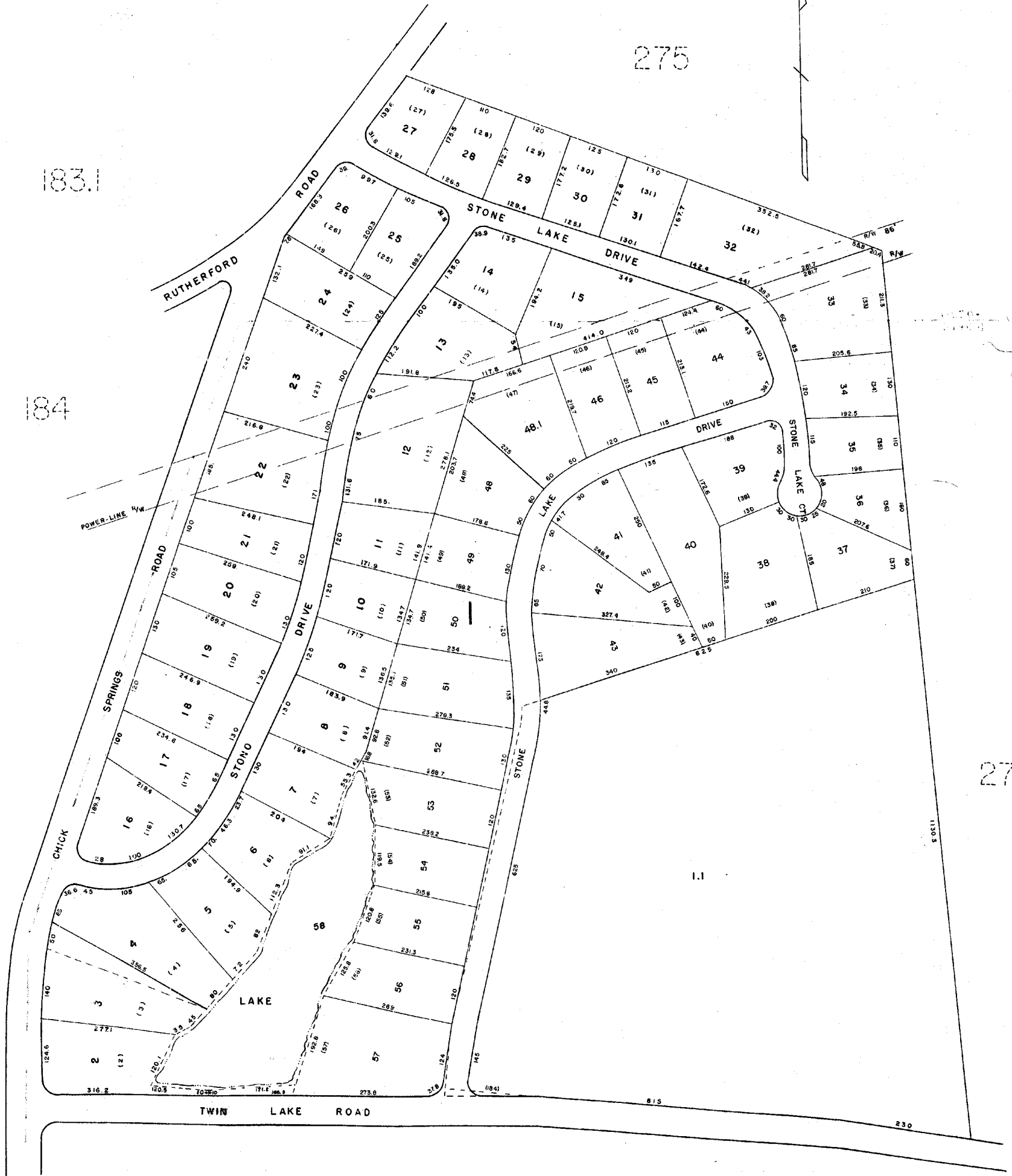
GREATER GREENVILLE TAX MAPS		
GREENVILLE, S. C.		
TAX DISTRICT	MAP NUMBER	REVISIONS
790 500	273	1
SCALE 1" = 200'		INDEX-15
SOUTHERN MAPING AND ENGINEERING COMPANY GREENSBORO, N. C.		

P-10

275

183.1

184

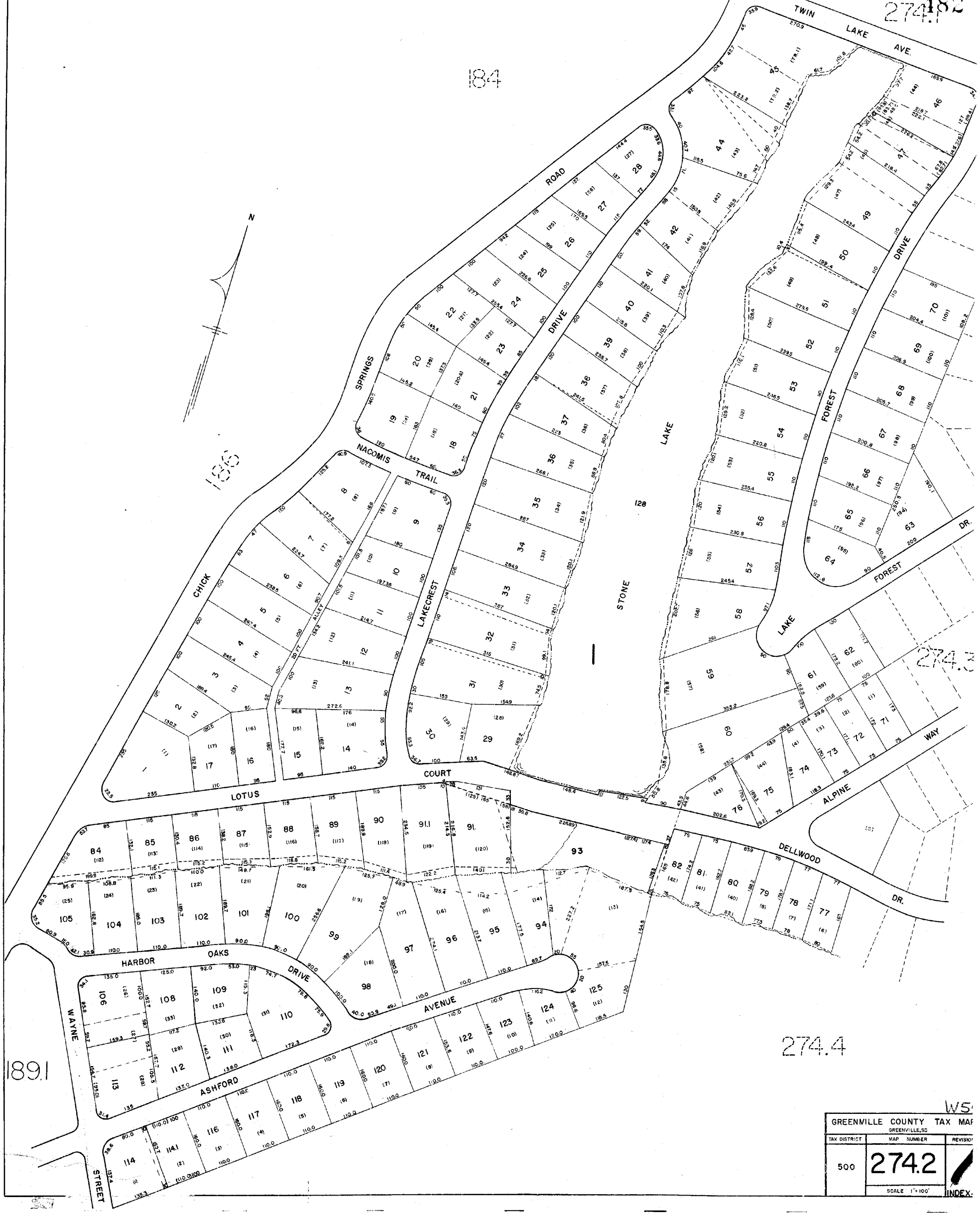


275

274.2

GREENVILLE COUNTY TAX MAPS		
TAX DISTRICT	MAP NUMBER	REVISIONS
500	274.1	
SCALE 1"=100'		INDEX-12

W.S.



GREENVILLE COUNTY TAX MAP		
GREENVILLE, SC		
TAX DISTRICT	MAP NUMBER	REVISION
500	274.2	
SCALE 1"=100'		INDEX

483

281

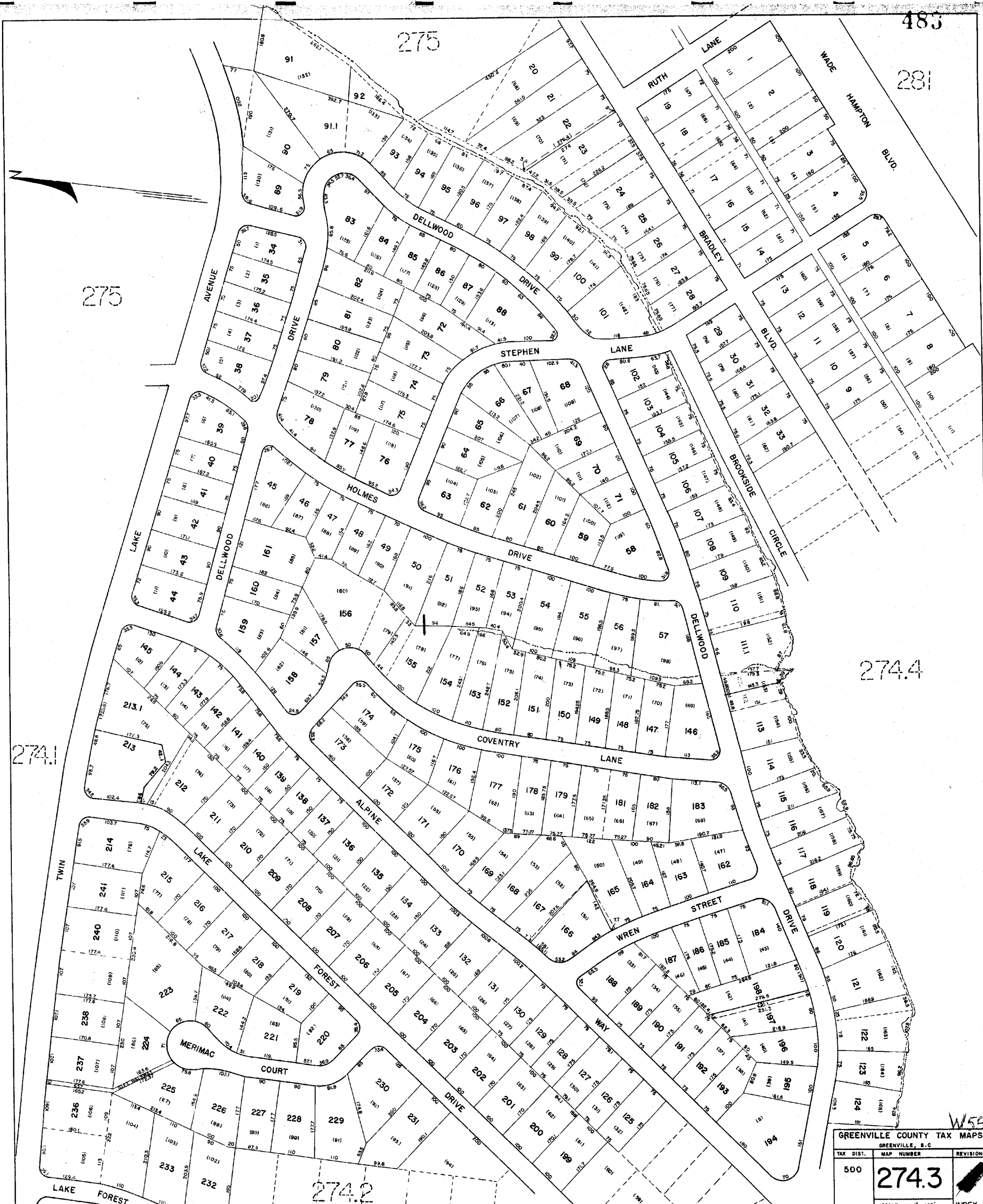
275

275

274.4

274.1

274.2



W55

GREENVILLE COUNTY TAX MAPS		
GREENVILLE, S.C.		
TAX DIST.	MAP NUMBER	REVISIONS
500	274.3	
SCALE 1" = 100'		INDEX

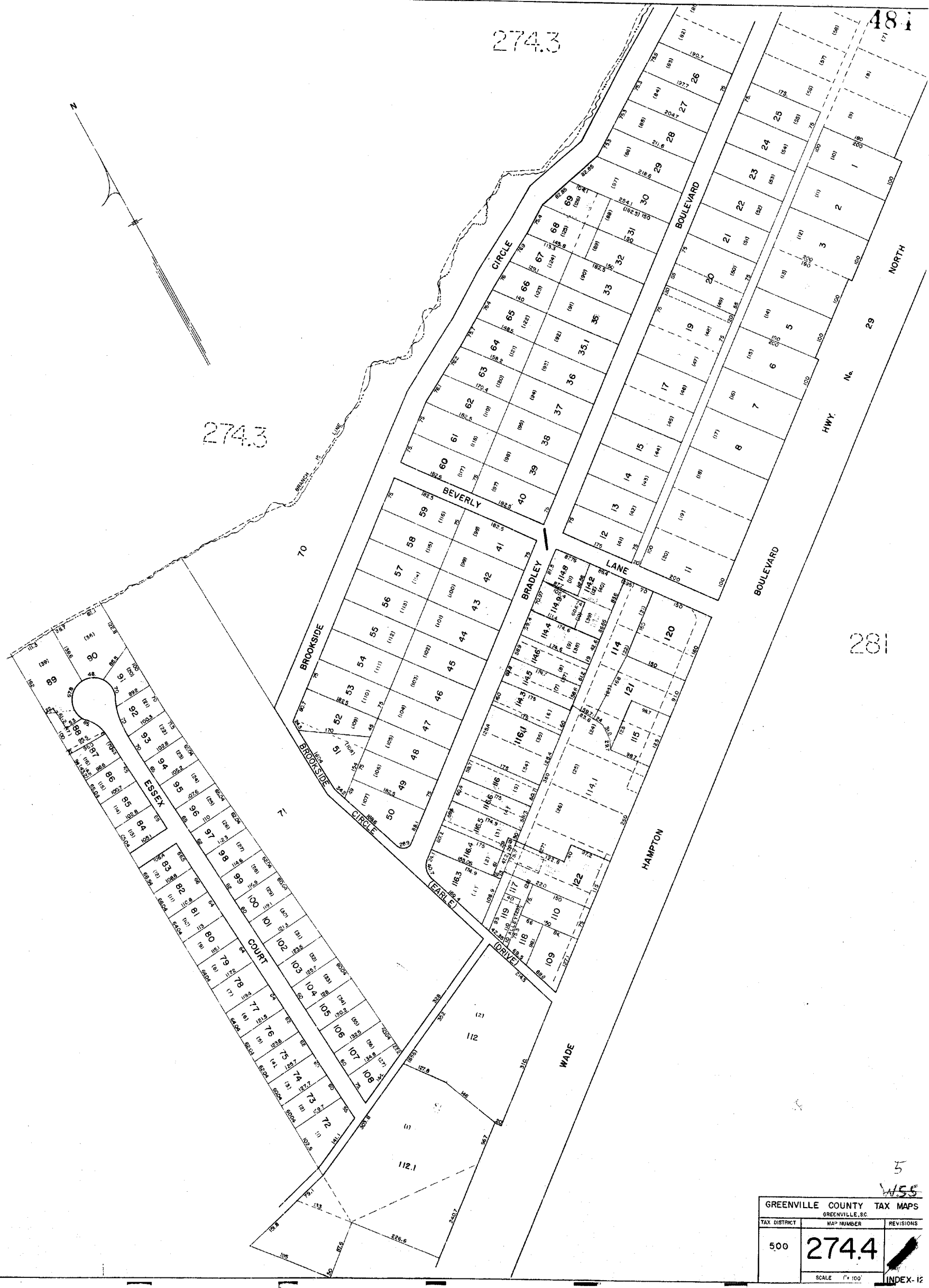
274.2

274.3

274.3

48.1

28.1



GREENVILLE COUNTY TAX MAPS		
GREENVILLE, S.C.		
TAX DISTRICT	MAP NUMBER	REVISIONS
500	274.4	5
SCALE 1" = 100'		INDEX-12

P-10

P-11

VOID
2.3

SEE 275.1-1-1 thru 37

274.1

2 SHEETS
NUMBER 275
FOR
"BUILDINGS ONLY"
18.1 THRU 18.25
SEE CARDS B.B.

2

274.3

BRADLEY
BLVD

HIGHWAY

U. S.

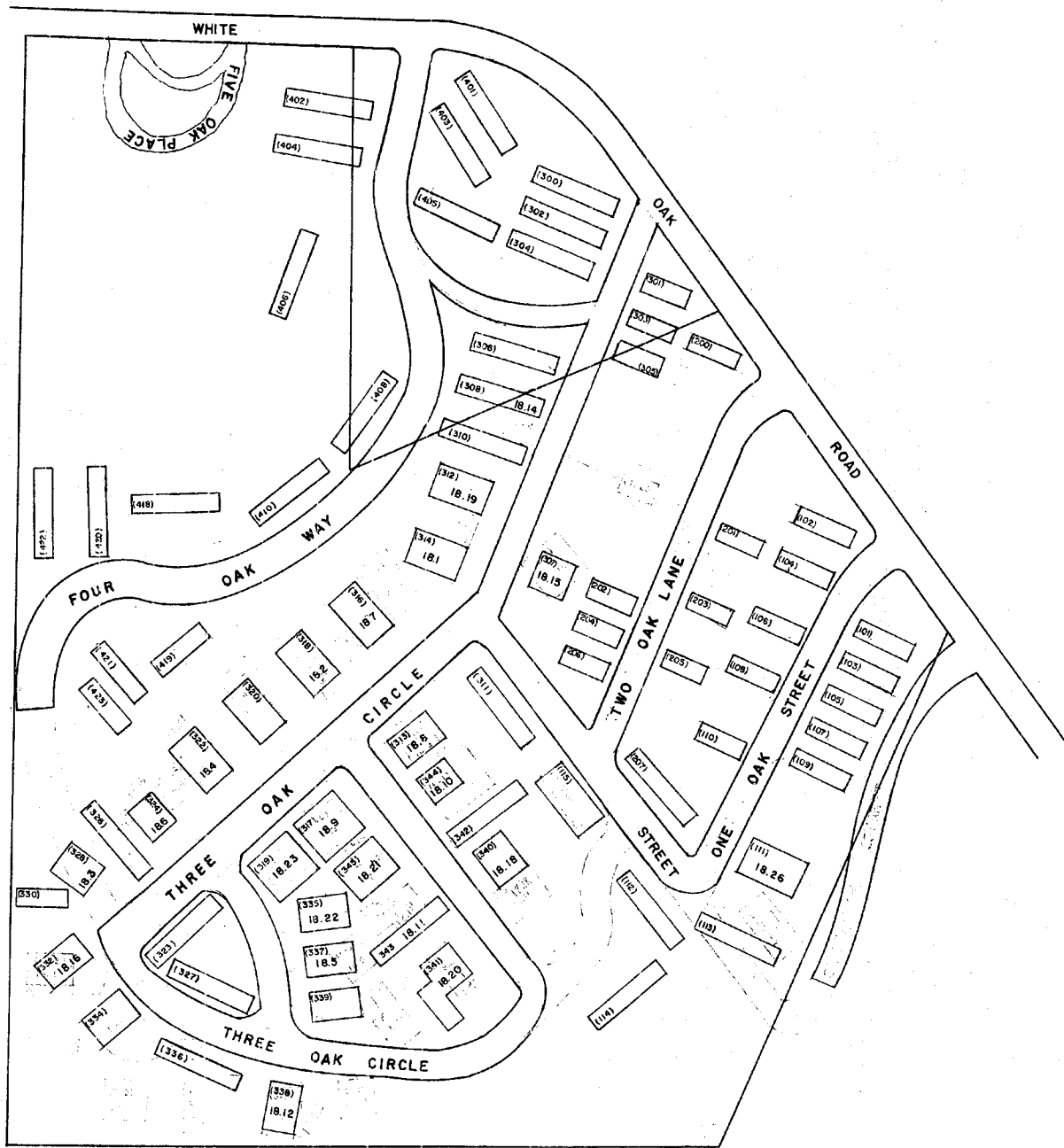
276

281

GREATER GREENVILLE TAX MAPS GREENVILLE, S. C.		
TAX DISTRICT 27.1 500	MAP NUMBER 275	REVISIONS
SCALE: 1" = 200'		INDEX 12

W55





WHITE OAK COURT
275-1-18.1 THRU 18.25
BUILDINGS ONLY

KAMPUS COURT <i>WSS</i>		
GREENVILLE COUNTY TAX MAPS GREENVILLE, S. C.		
TAX DISTRICT	MAP NUMBER	REVISIONS
	275	
SCALE		

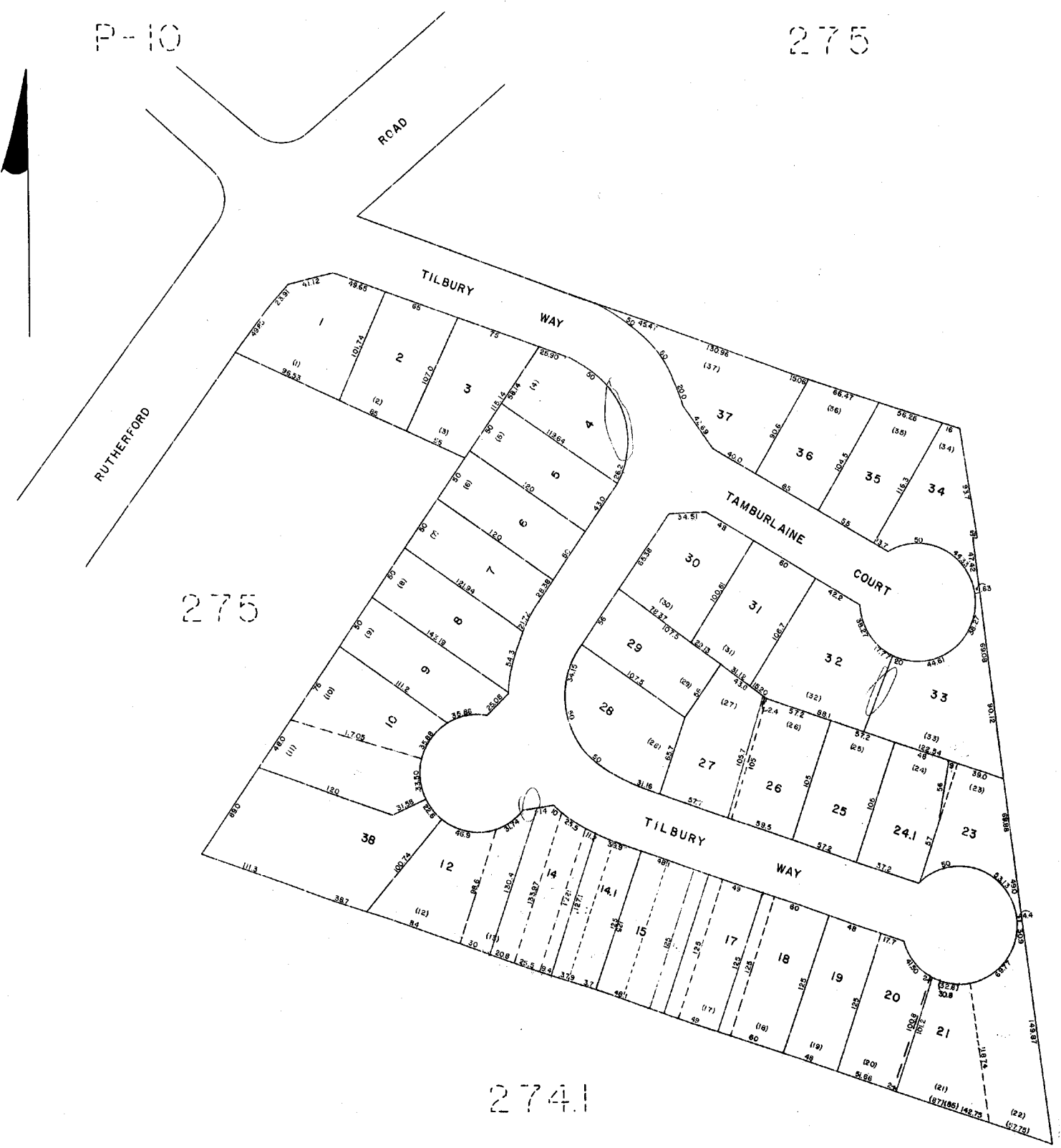
P-10

275

275

275

274.1



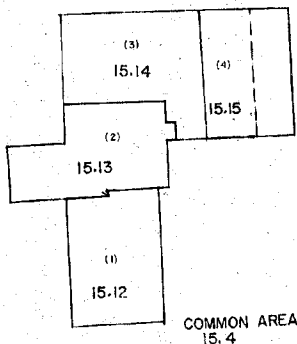
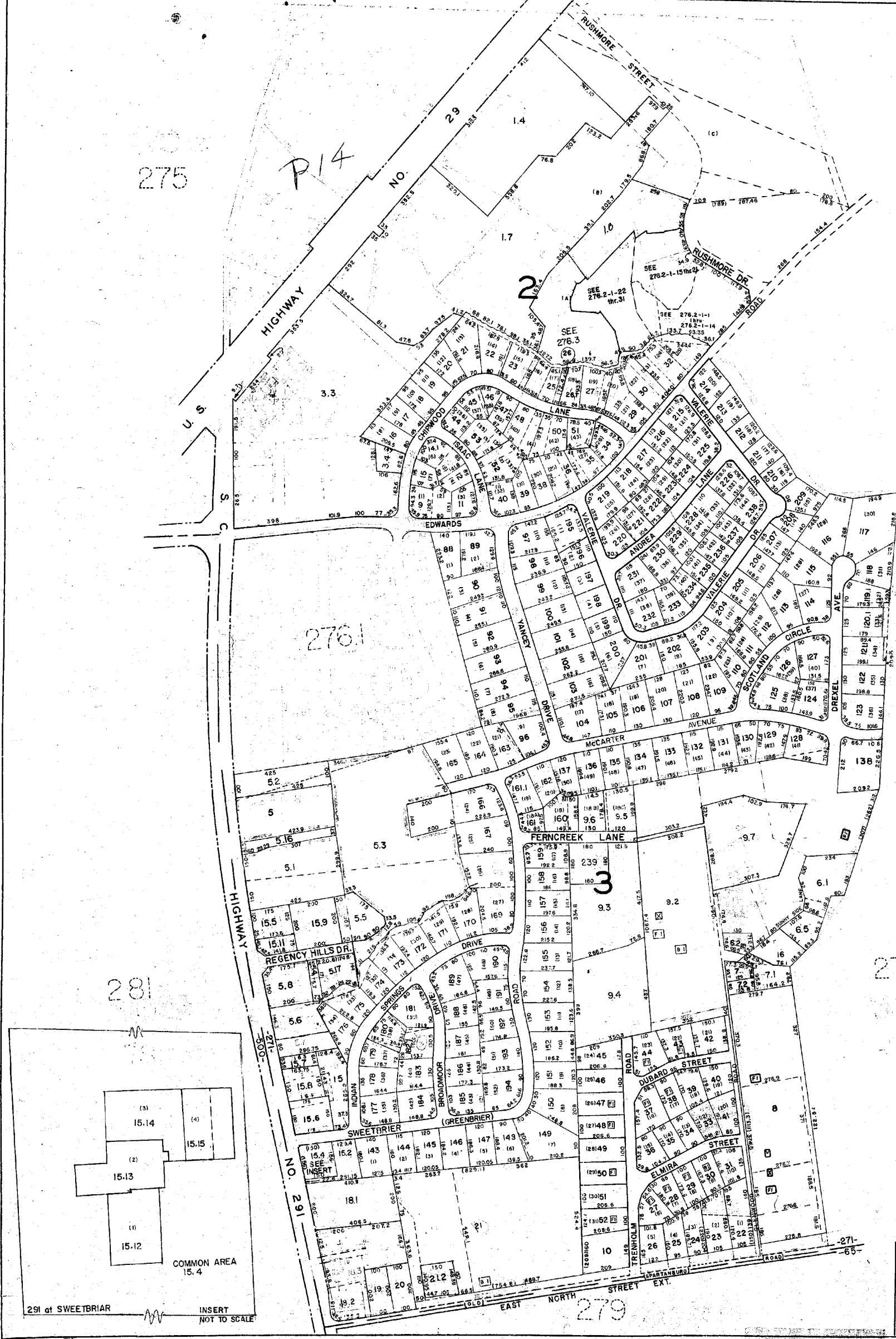
STONE GLEN <i>W55</i>		
GREENVILLE COUNTY TAX MAPS GREENVILLE, S. C.		
TAX DISTRICT	MAP NUMBER	REVISIONS
500	275.1	
SCALE 1" = 50'		INDEX-12

275

P14

P14

N



COMMON AREA
15.4

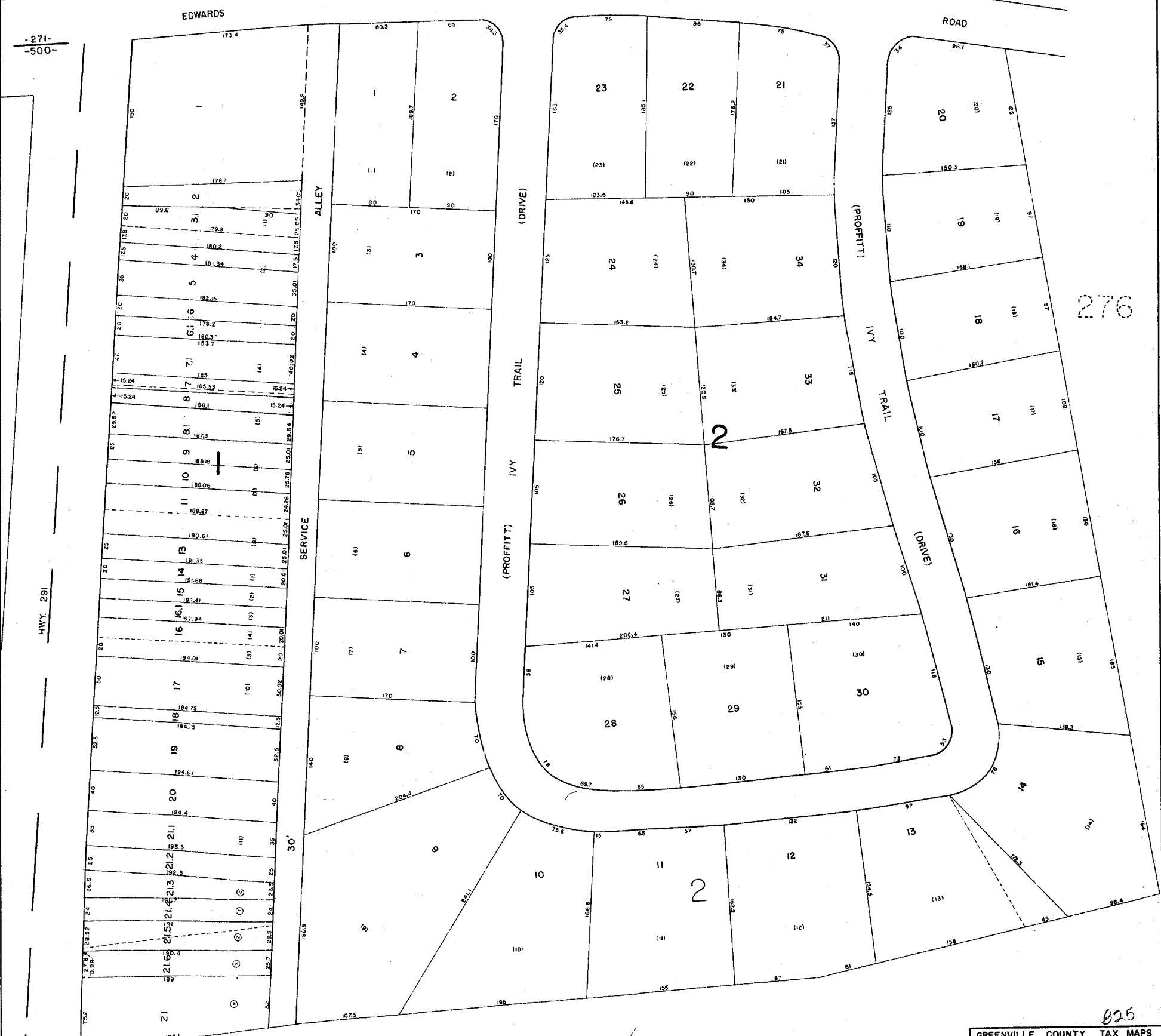
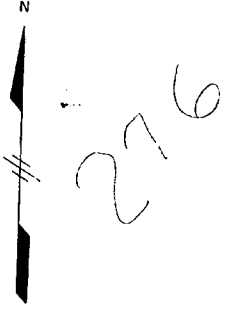
291 of SWEETBRIAR
INSERT
NOT TO SCALE

277

279

GREATER GREENVILLE TAX MAPS GREENVILLE, S. C.		
TAX DISTRICT	MAP NUMBER	REVISION
271	276	1
SCALE 1" = 200'		INDEX

825



276

276

025

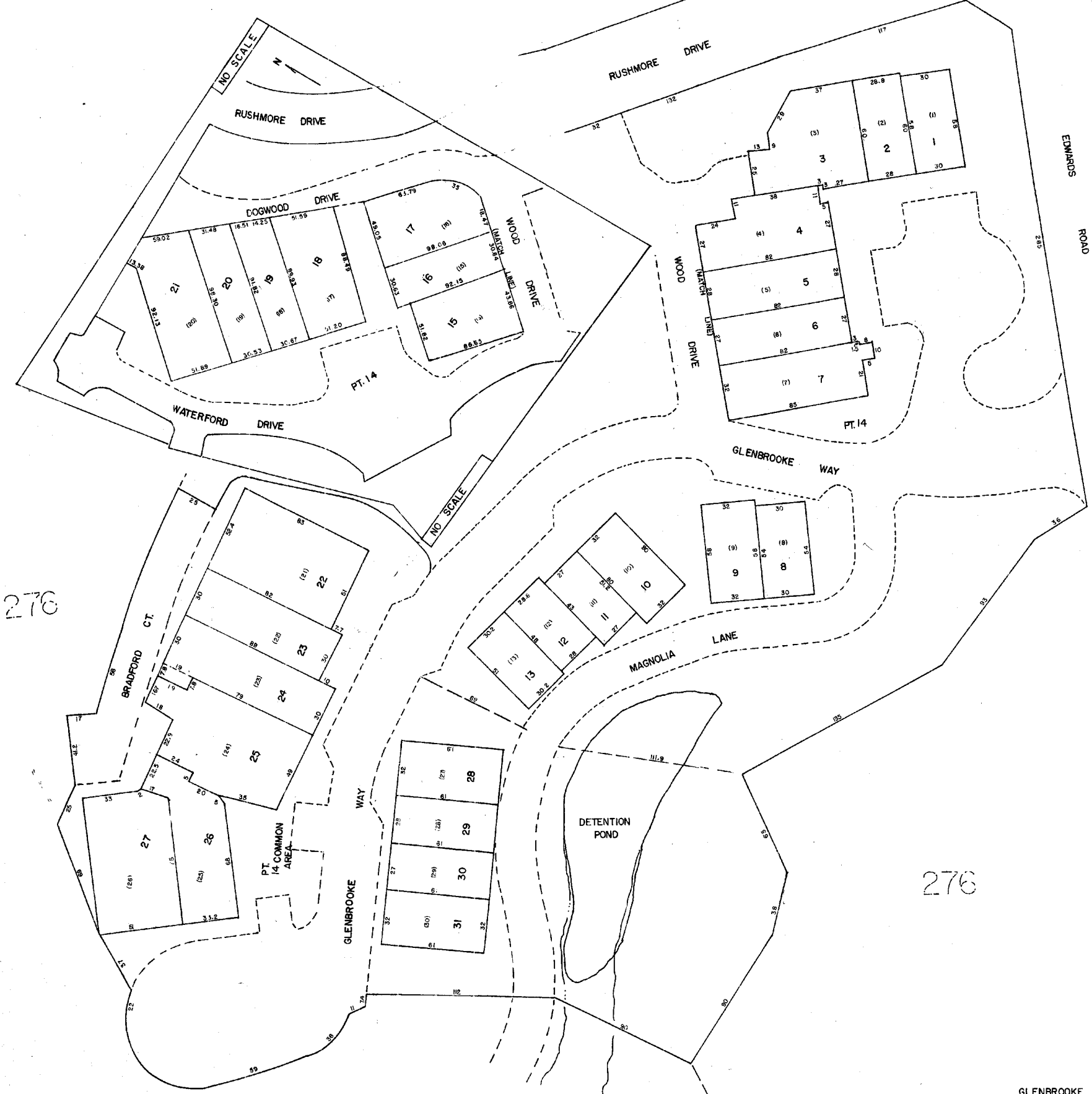
GREENVILLE COUNTY TAX MAPS		
GREENVILLE, S. C.		
TAX DISTRICT	MAP NUMBER	REVISIONS
271	276.1	
SCALE 1" = 50'		INDEX-12

-271-
-500-

HWY. 291

-500-
-271-

P14



276

276

276

B25

GLENBROOKE TOWNHOMES
GREENVILLE COUNTY TAX MAPS
GREENVILLE, S. C.

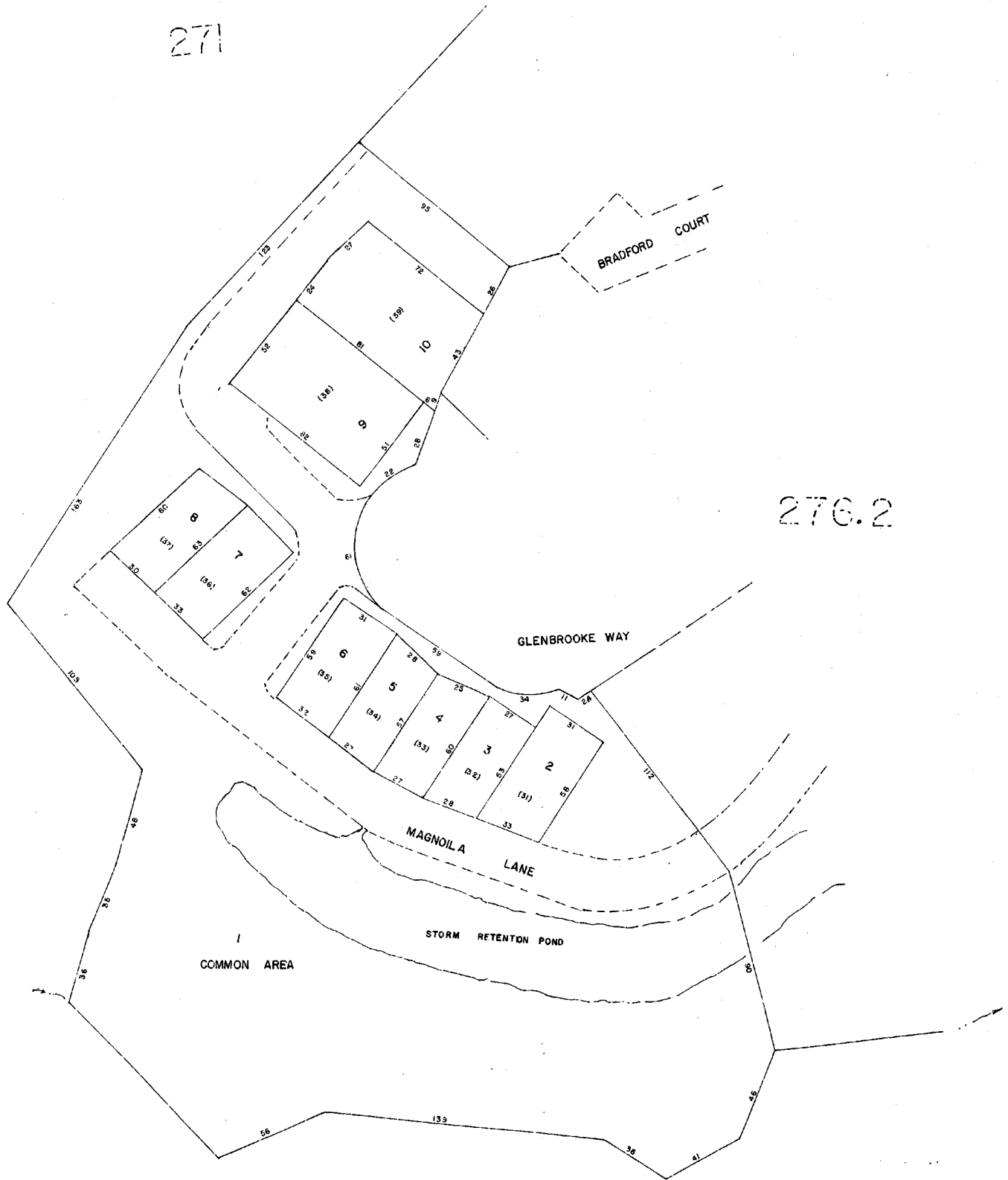
TAX DISTRICT	MAP NUMBER	REVISIONS
271	276.2	INDEX 1
	SCALE = 1" = 30'	

491

271

271

276.2

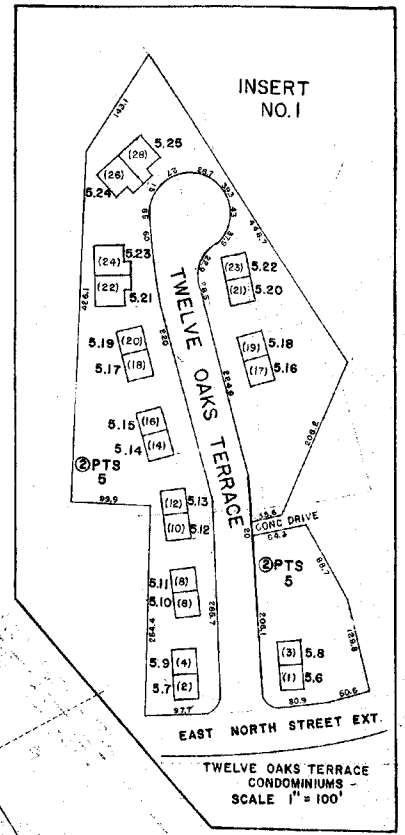
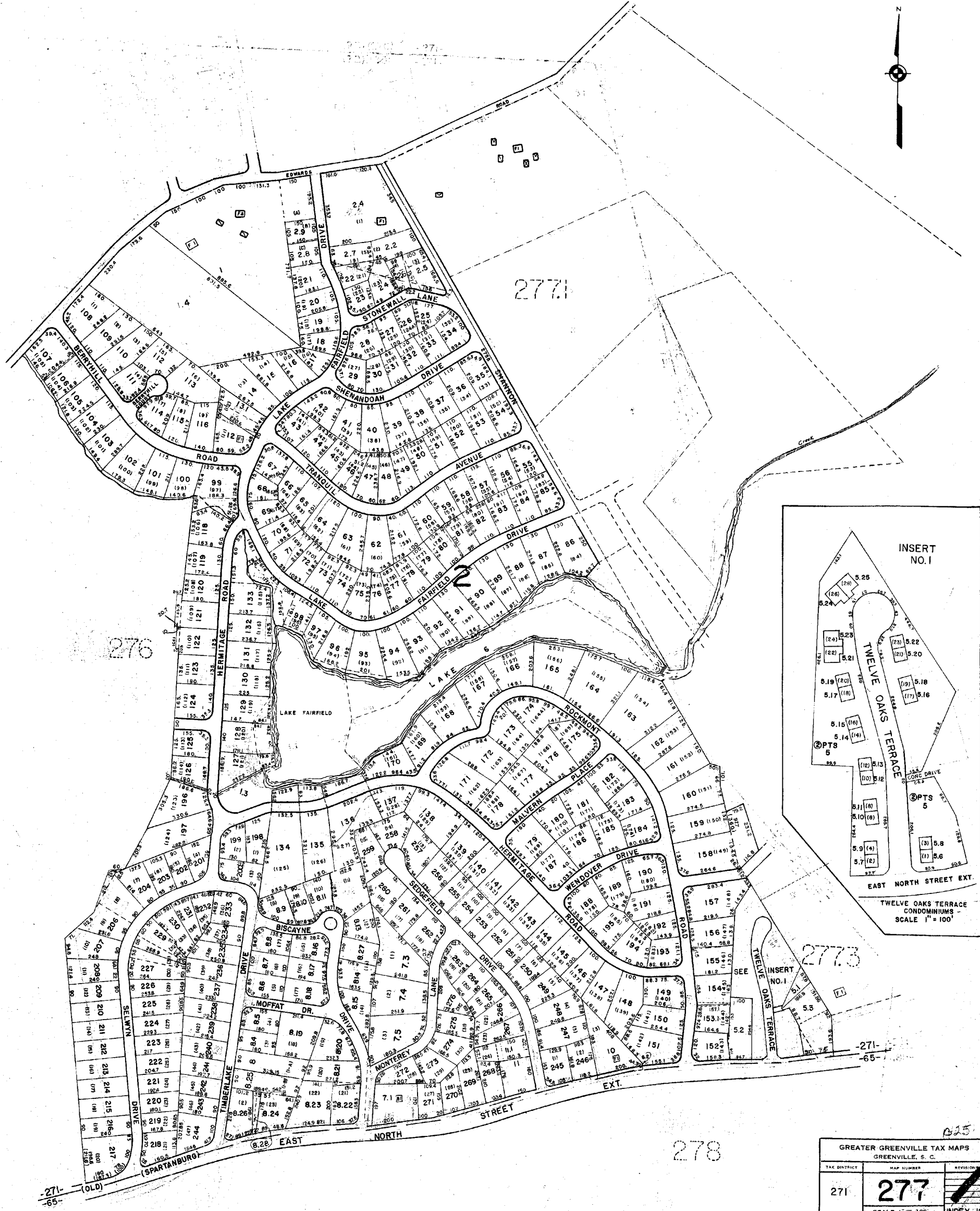


271

GLENBROOKE TOWNHOMES IV.
 GREENVILLE COUNTY TAX MAPS
 GREENVILLE, S. C.

TAX DISTRICT	MAP NUMBER	REVISIONS
271	276.3	12
SCALE 1" = 30'		

B25



025

GREATER GREENVILLE TAX MAPS GREENVILLE, S. C.		
TAX DISTRICT	MAP NUMBER	REVISION
271	277	
SCALE 1" = 400'		INDEX-12

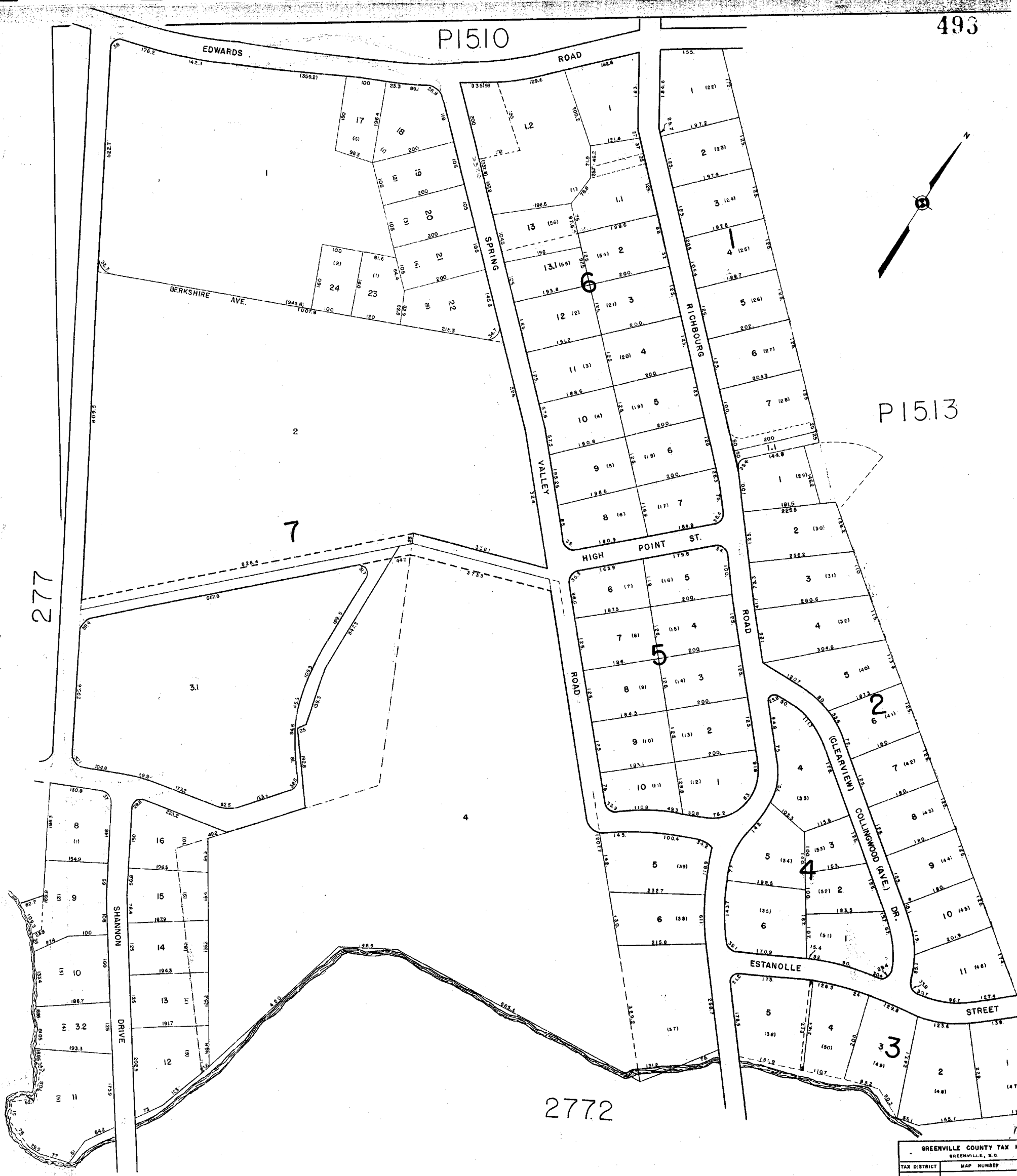
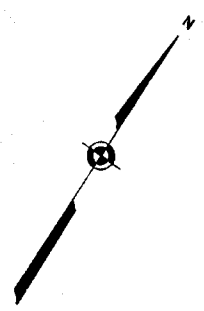
SOUTHERN MAPPING AND CHARTING COMPANY
GREENSBORO, N.C.

P1510

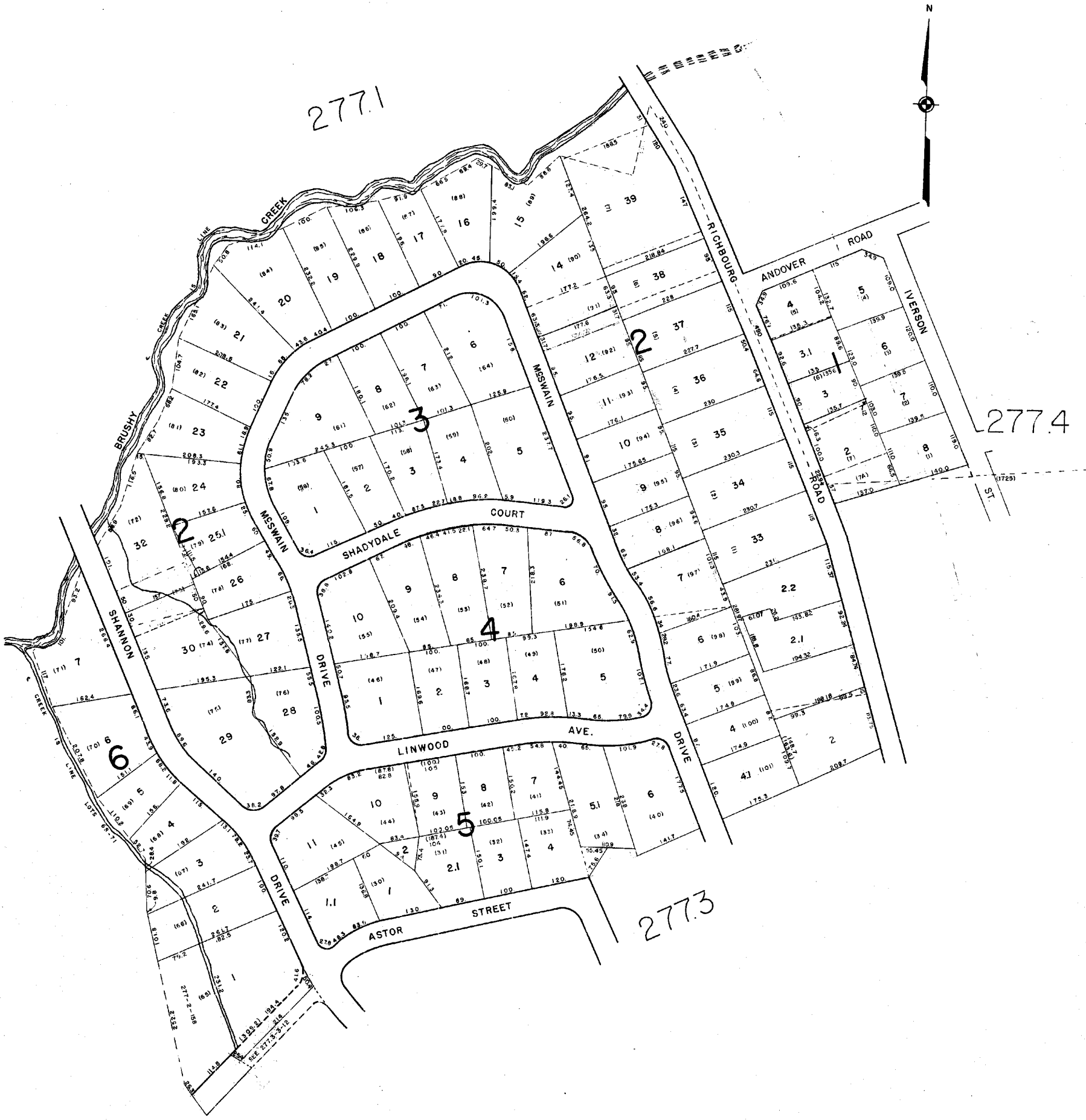
P1513

277

277.2

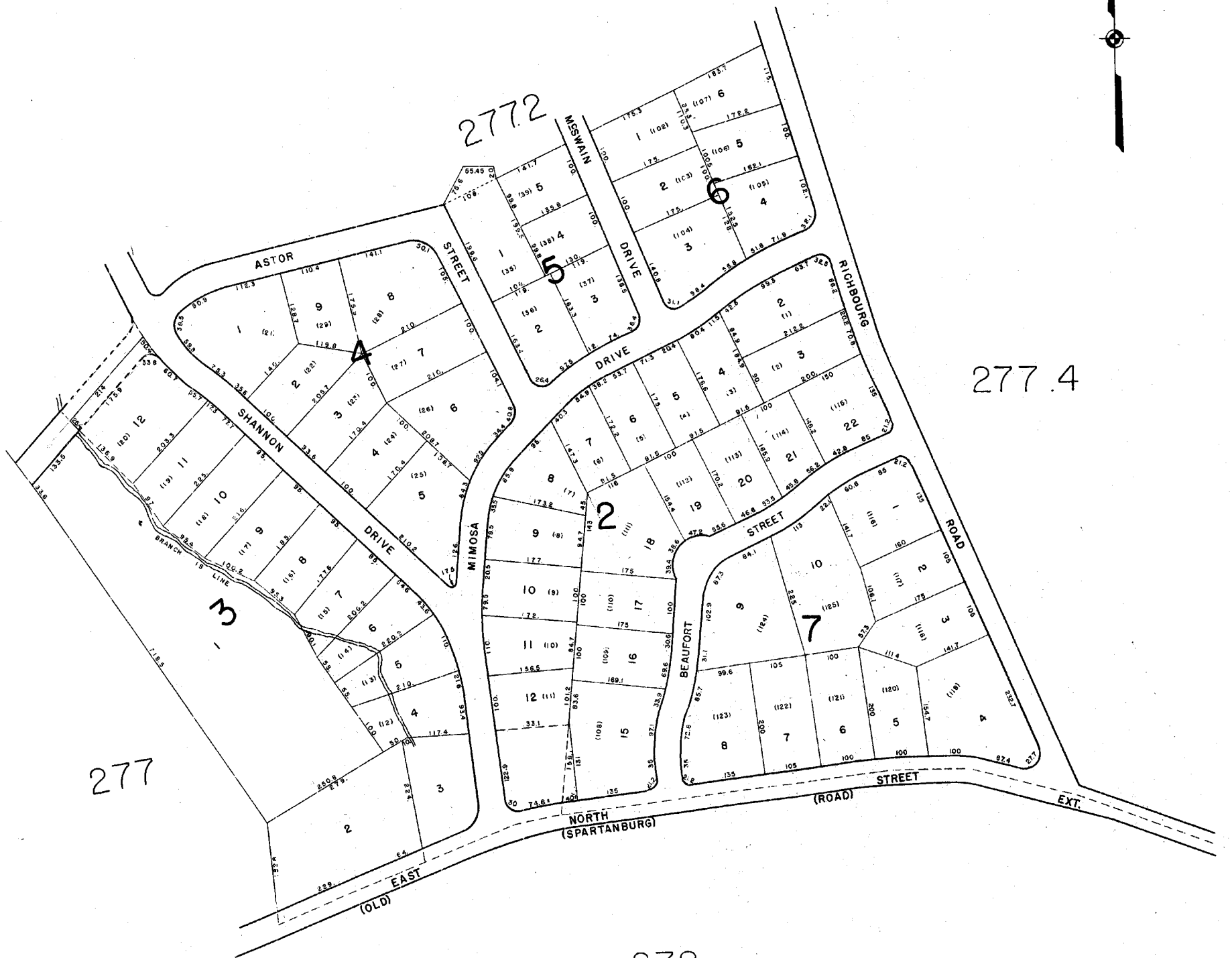


GREENVILLE COUNTY TAX MAP	
GREENVILLE, S.C.	
TAX DISTRICT	MAP NUMBER
271	277.1
SCALE 1" = 100'	



825

GREENVILLE COUNTY TAX MAPS GREENVILLE, S.C.		
TAX DISTRICT	MAP NUMBER	REVISIONS
271	277.2	
SCALE 1" = 100'		INDEX-12



GREENVILLE COUNTY TAX MAPS GREENVILLE, S.C.		
TAX DISTRICT	MAP NUMBER	REVISIONS
271	277.3	
SCALE 1" = 100'		INDEX-12

P15.3

277.2

277.2

277.3

277.3

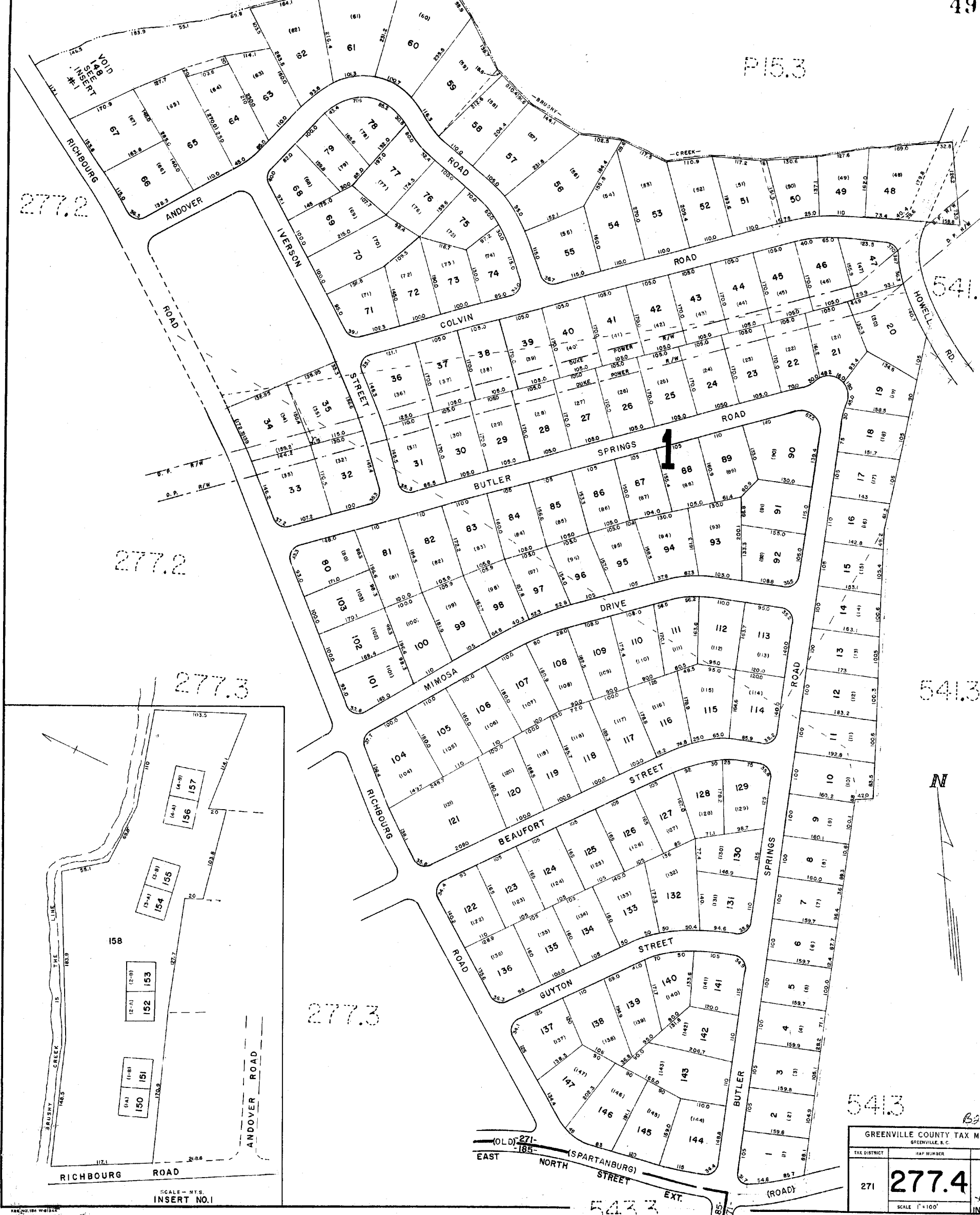
541.3

541.3

N

541.3

543.3



GREENVILLE COUNTY TAX MAPS		
GREENVILLE, S. C.		
TAX DISTRICT	MAP NUMBER	REVISIONS
271	277.4	
SCALE 1"=100'		INDEX

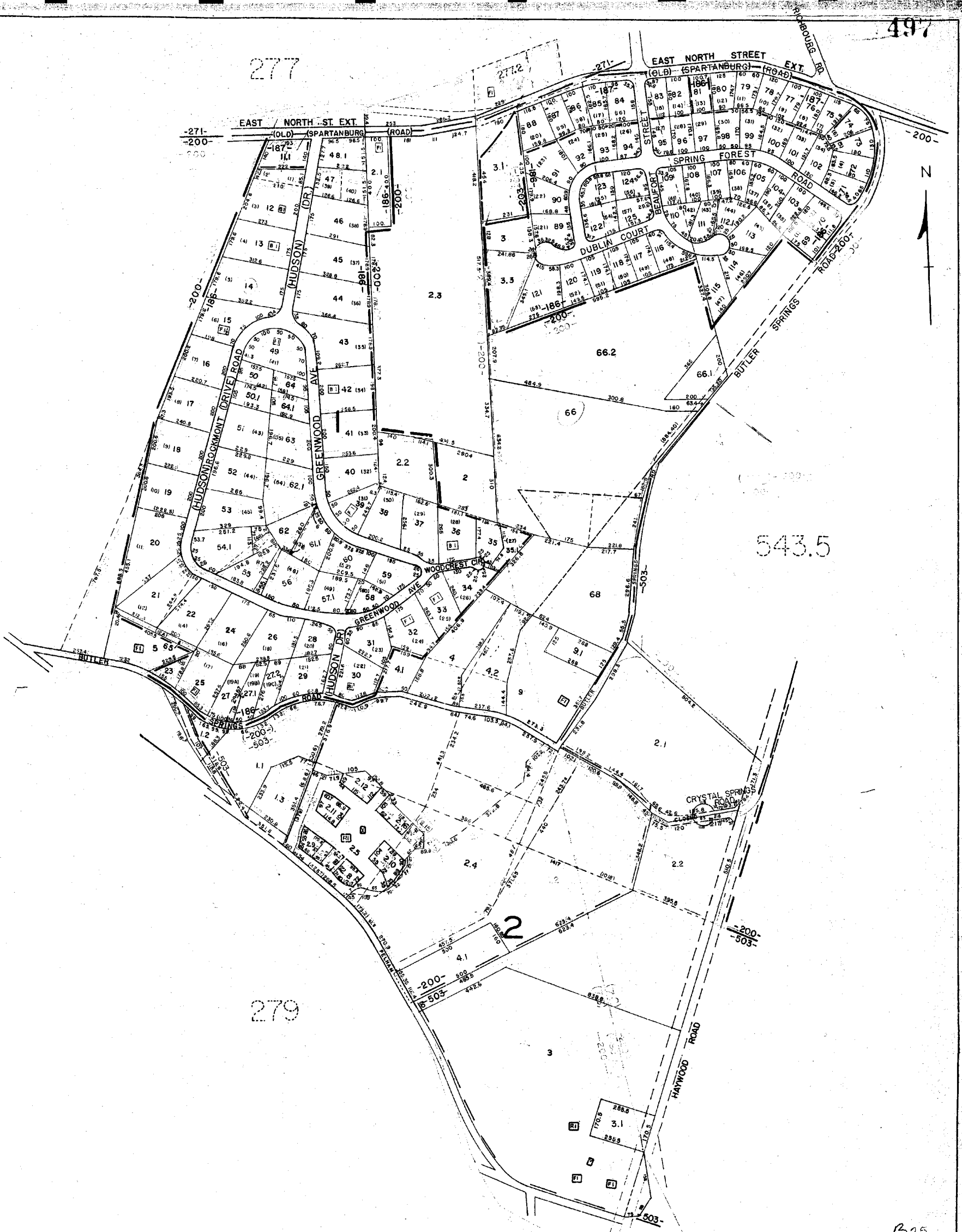
B95

SCALE - N.T.S. INSERT NO.1

497

277

279



543.5

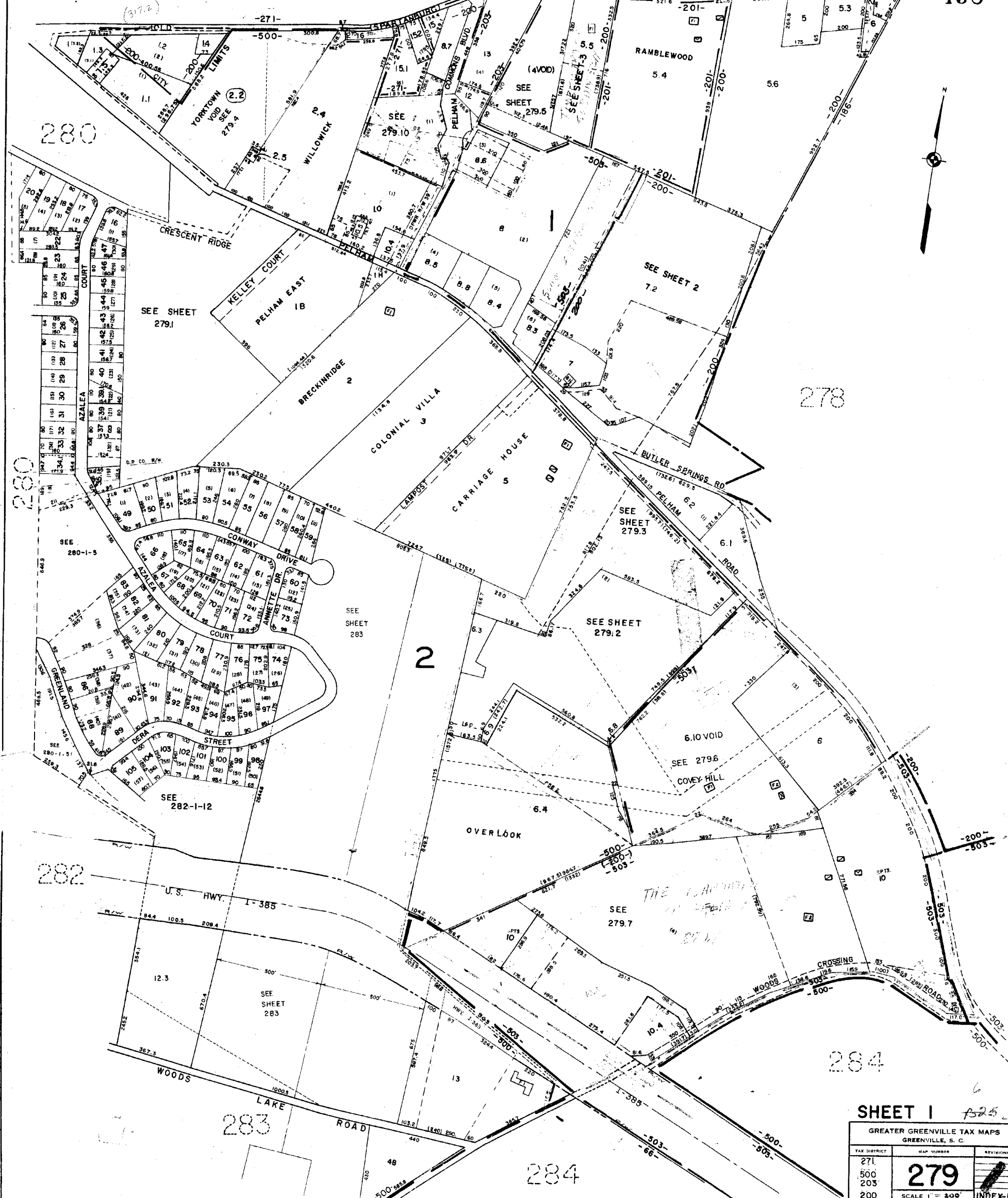
B25

GREATER GREENVILLE TAX MAPS GREENVILLE, S. C.		
TAX DISTRICT	MAP NUMBER	REVISIONS
503 200 186	278	
SCALE 1" = 200'		INDEX-12

276

277

498



SHEET I *1525*

GREATER GREENVILLE TAX MAPS
GREENVILLE, S. C.

TAX DISTRICT	MAP NUMBER	REVISIONS
271	279	
500		
203		
200		
201		

SCALE 1" = 300'
INDEX-12



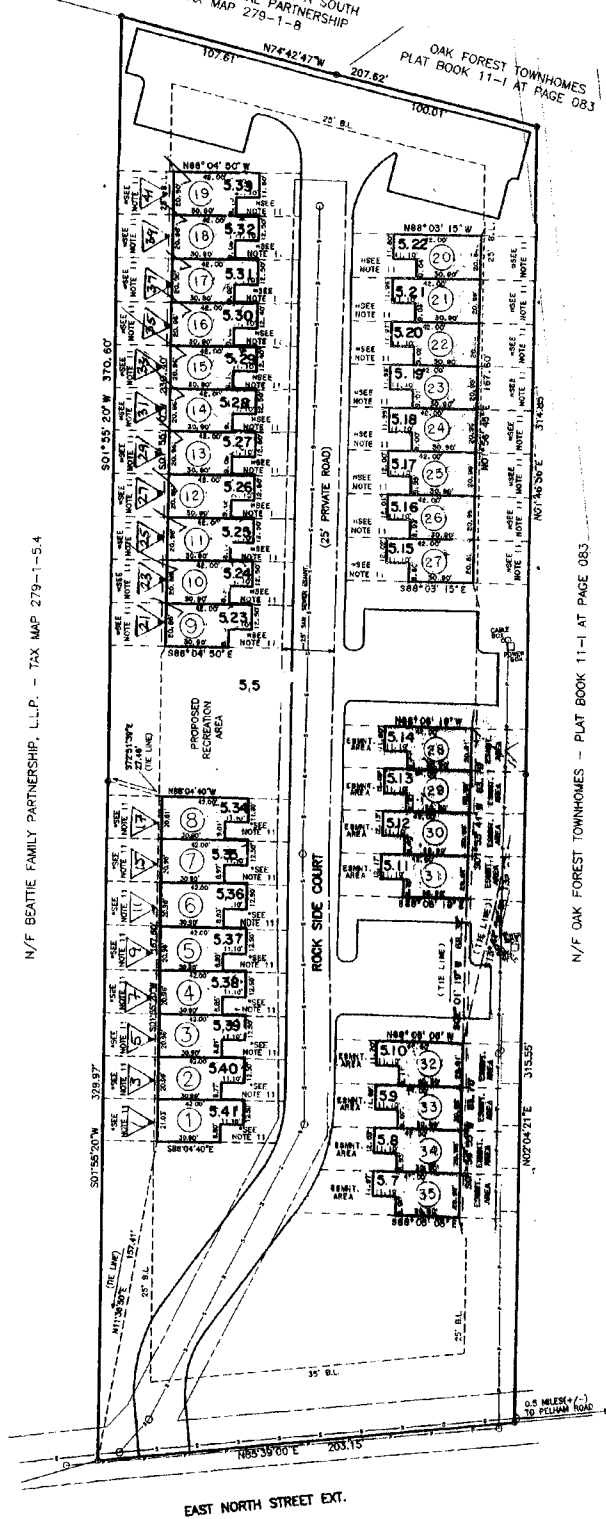
TAX DISTRICT	MAP NUMBER	REVISIONS
200	SCALE 1" = 40'	12

N/F CFG DEVELOPMENT, A SOUTH CAROLINA GENERAL PARTNERSHIP
 TAX MAP 279-1-8

OAK FOREST TOWNHOMES
 PLAT BOOK 11-1 AT PAGE 083

N/F BEATTIE FAMILY PARTNERSHIP, L.L.P. - TAX MAP 279-1-5.4

N/F OAK FOREST TOWNHOMES - PLAT BOOK 11-1 AT PAGE 083



EAST NORTH STREET EXT.

SHEET- 3

TIMBER TRACE		
GREENVILLE COUNTY TAX MAPS GREENVILLE, S. C.		
TAX DISTRICT	MAP NUMBER	REVISIONS
	279	

501

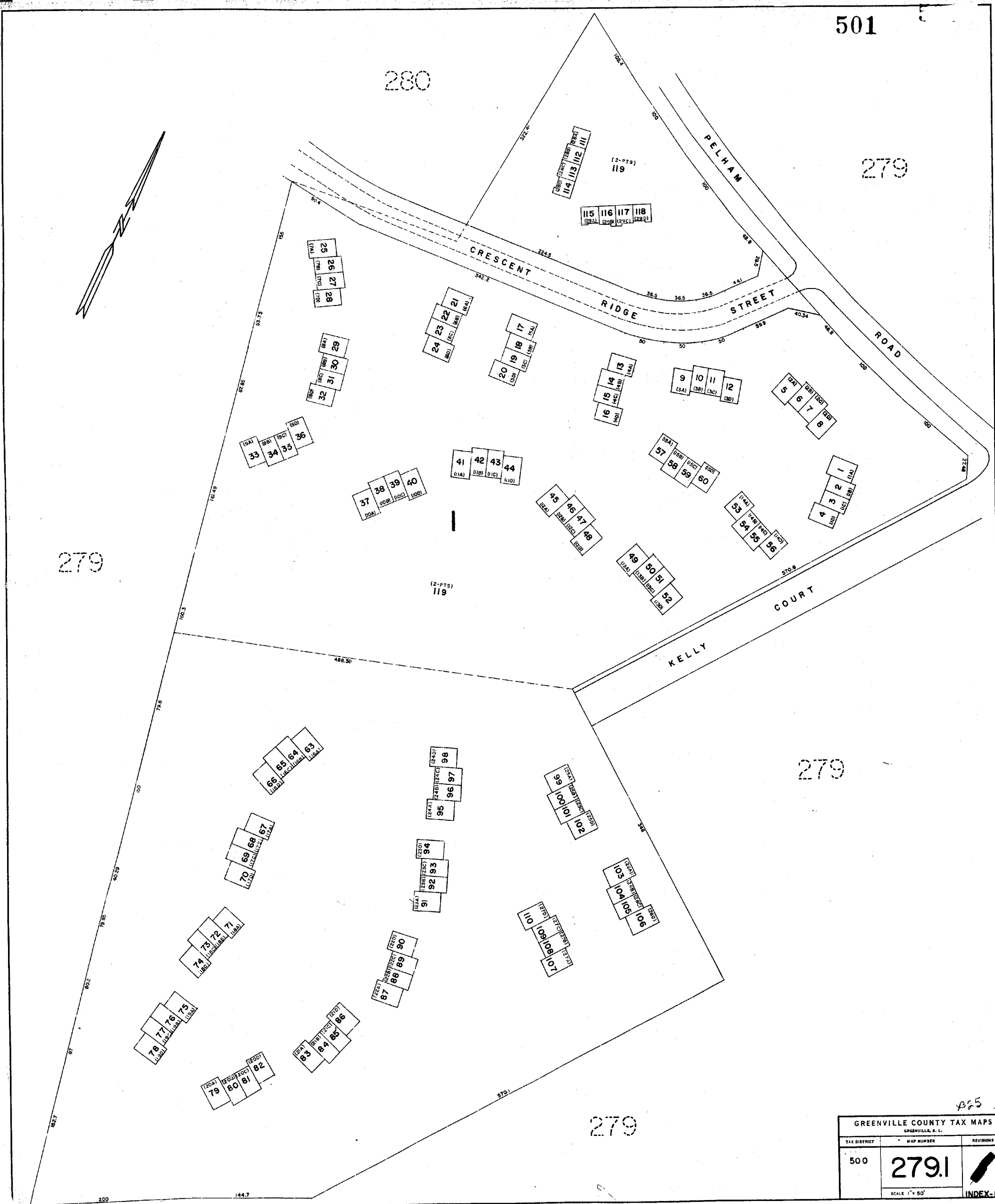
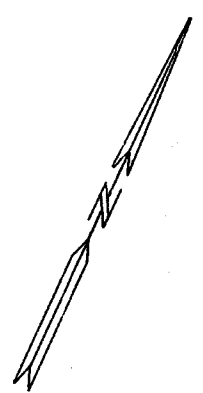
280

279

279

279

279



GREENVILLE COUNTY TAX MAPS		
TAX DISTRICT	MAP NUMBER	REVISIONS
500	279.1	
SCALE 1" = 50'		INDEX-12

B25

279

PELHAM ROAD

192.1

279

279

279




B25

GREENVILLE COUNTY TAX MAPS		
GREENVILLE, S.C.		
TAX DISTRICT	MAP NUMBER	REVISIONS
500	279.2	
SCALE 1"=40'		INDEX-12

503

279.2

279



ROAD

279.2

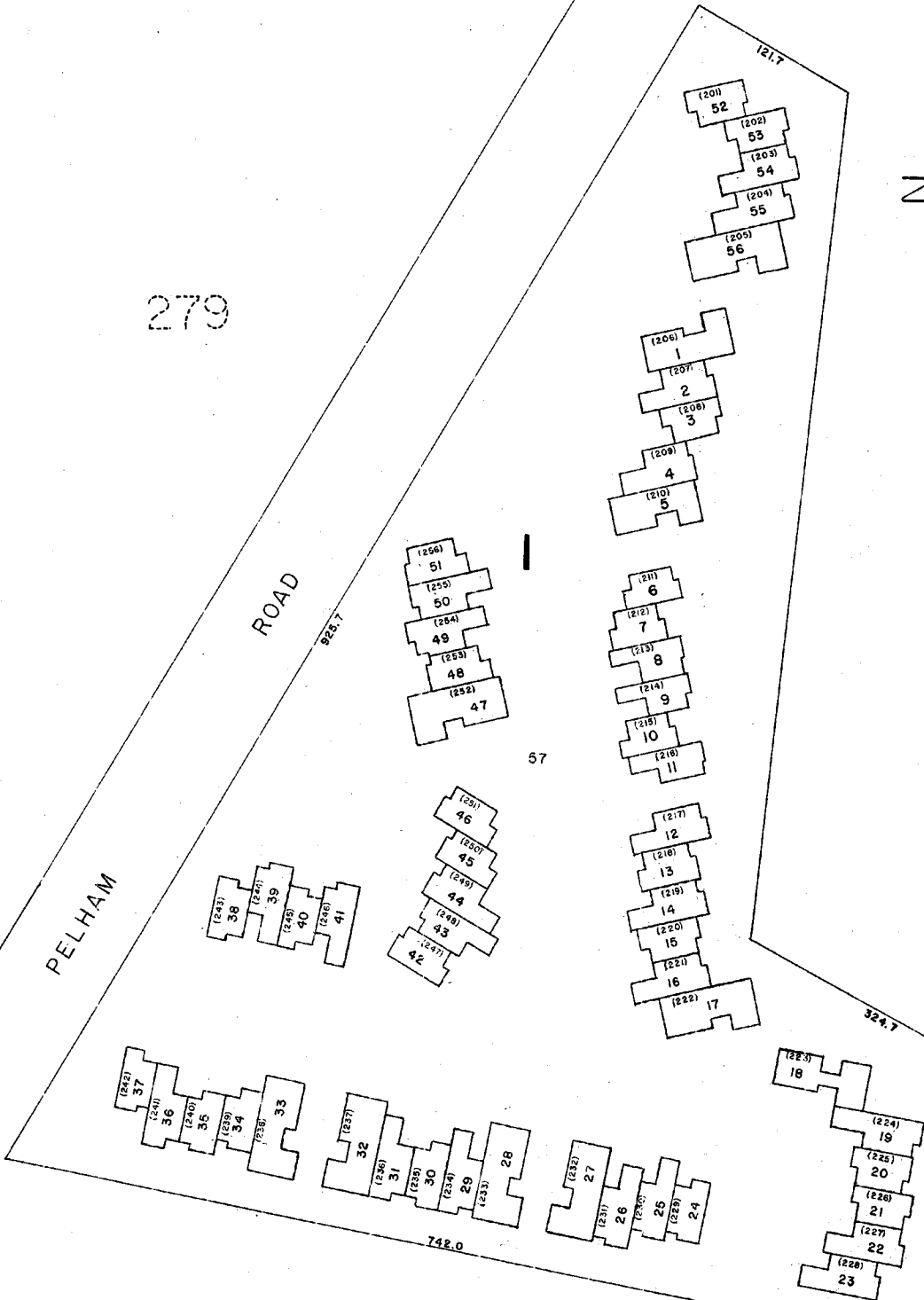
PELHAM

57

279.2

279

279



INGLESIDE HORIZONTAL CONDO

GREENVILLE COUNTY TAX MAPS

GREENVILLE, S. C.

TAX DISTRICT	MAP NUMBER	REVISIONS
500	279.3	
SCALE 1" = 50'		INDEX 12

B25

EAST NORTH STREET

PELHAM ROAD

L	K	J	I	H	G	F	E	D	C	B	A
152	151	150	149	148	147	146	145	144	143	142	141

BLDG NO.16

A	B	C	D	E	F	G	H	I	J	K	L
129	130	131	132	133	134	135	136	137	138	139	140

BLDG NO.15

L	K	J	I	H	G	F	E	D	C	B	A
128	127	126	125	124	123	122	121	120	119	118	117

BLDG NO.14

A	B	C	D	E	F	G	H	I	J	K	L
105	106	107	108	109	110	111	112	113	114	115	116

BLDG NO.13

L	K	J	I	H	G	F	E	D	C	B	A
104	103	102	101	100	99	98	97	96	95	94	93

BLDG NO.11

A	B	C	D	E	F	G	H	I	J	K	L
81	82	83	84	85	86	87	88	89	90	91	92

BLDG NO.10

L	K	J	I	H	G	F	E	D	C	B	A
80	79	78	77	76	75	74	73	72	71	70	69

BLDG NO.9

L	K	J	I	H	G	F	E	D	C	B	A
57	58	59	60	61	62	63	64	65	66	67	68

BLDG NO.8

H	G	F	E	D	C	B	A
56	55	54	53	52	51	50	49

BLDG NO.6

A	B	C	D	E	F	G	H
41	42	43	44	45	46	47	48

BLDG NO.5

L	K	J	I	H	G	F	E	D	C	B	A
40	39	38	37	36	35	34	33	32	31	30	29

BLDG NO.4

A	B	C	D	E	F	G	H	I	J	K	L
17	18	19	20	21	22	23	24	25	26	27	28

BLDG NO.3

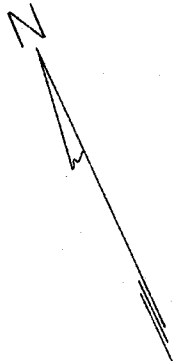
H	G	F	E	D	C	B	A
16	15	14	13	12	11	10	9

BLDG NO.2

A	B	C	D	E	F	G	H
1	2	3	4	5	6	7	8

BLDG NO.1

153

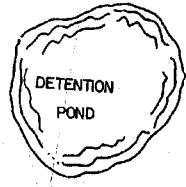


YORKTOWN CONDO HORZ PRO REG B25
 GREENVILLE COUNTY TAX MAPS
 GREENVILLE, S. C.

TAX DISTRICT	MAP NUMBER	REVISIONS
500	279.4	
SCALE 1" = 20'		INDEX 12

277

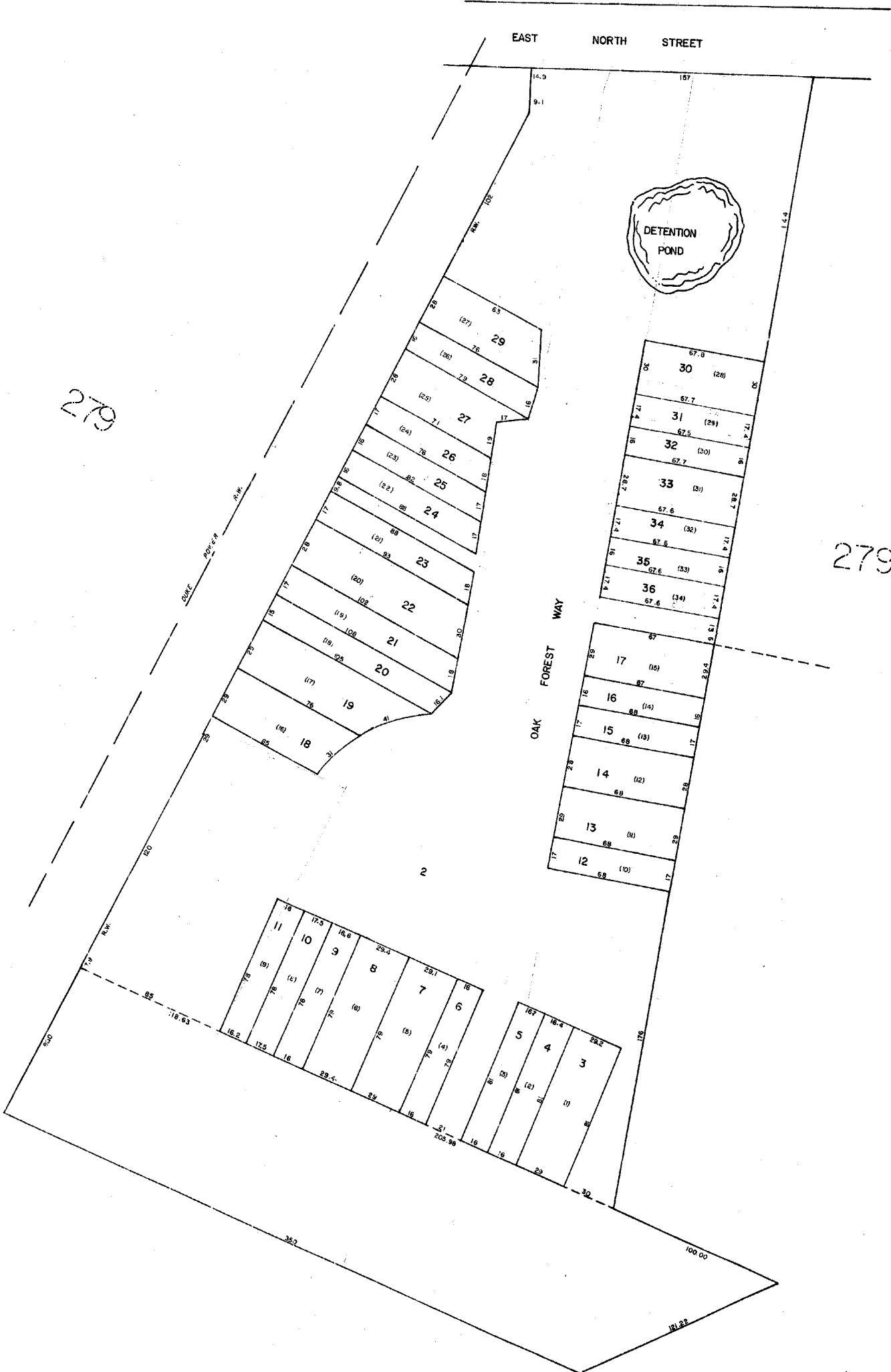
EAST NORTH STREET



279

279

OAK FOREST WAY



OAK FOREST TOWNHOMES
GREENVILLE COUNTY TAX MAPS
GREENVILLE, S.C.

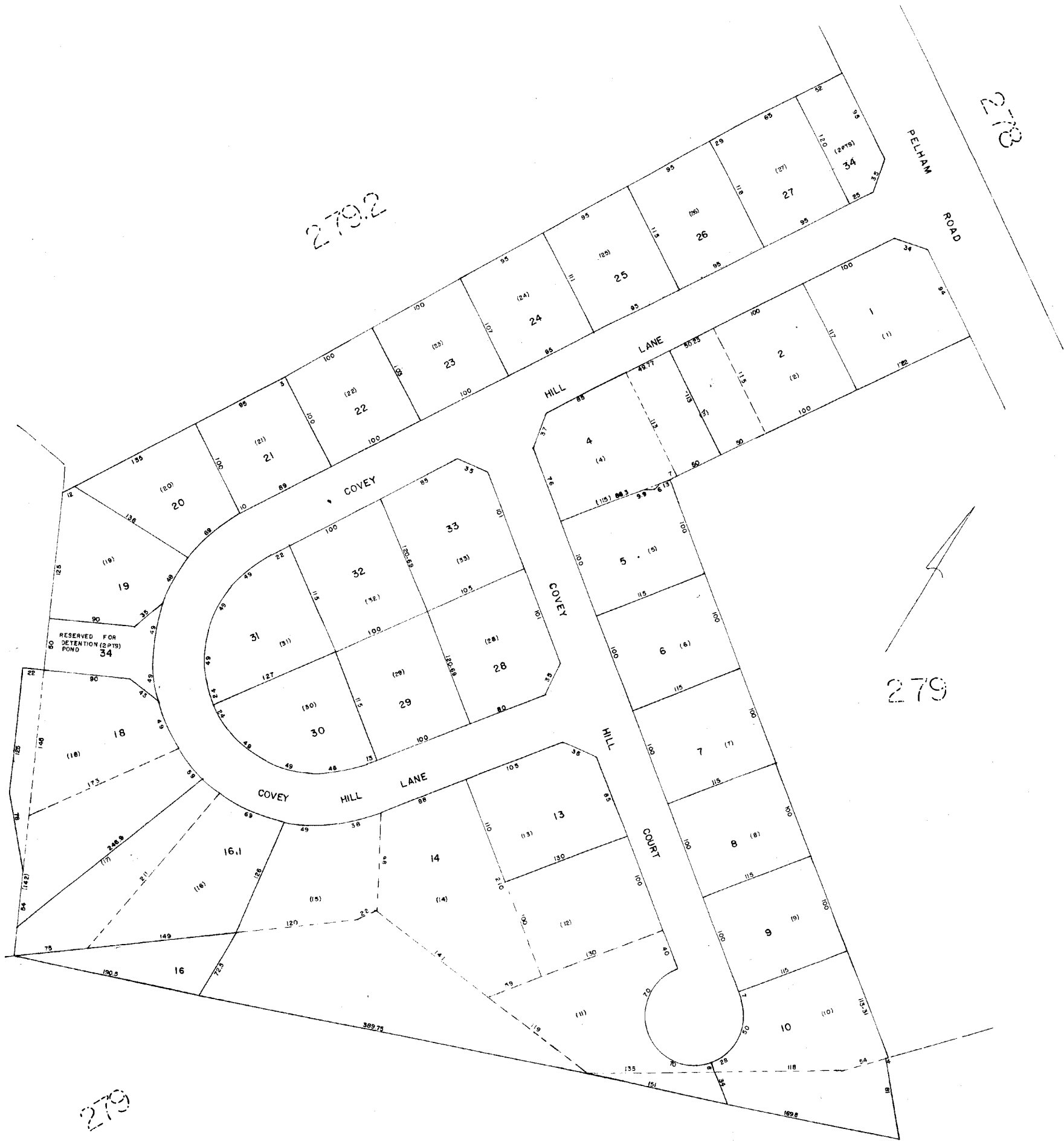
TAX DISTRICT	MAP NUMBER	REVISIONS
200	279.5	INDEX (12)

SCALE 1" = 30'

025

279.2

PELHAM ROAD



279

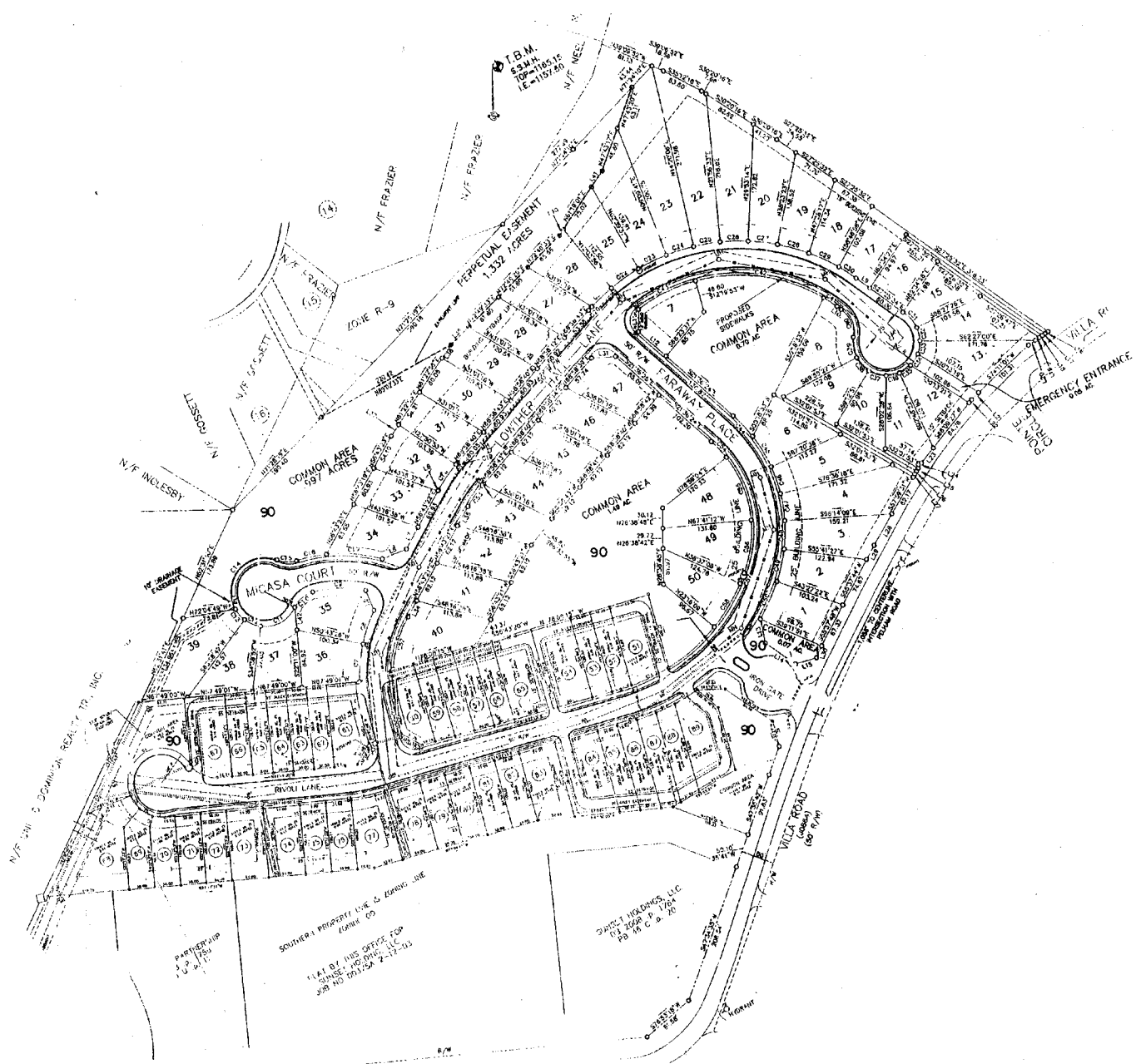
279

COVEY HILL ⁶ B25

GREENVILLE COUNTY TAX MAPS
GREENVILLE, S. C.

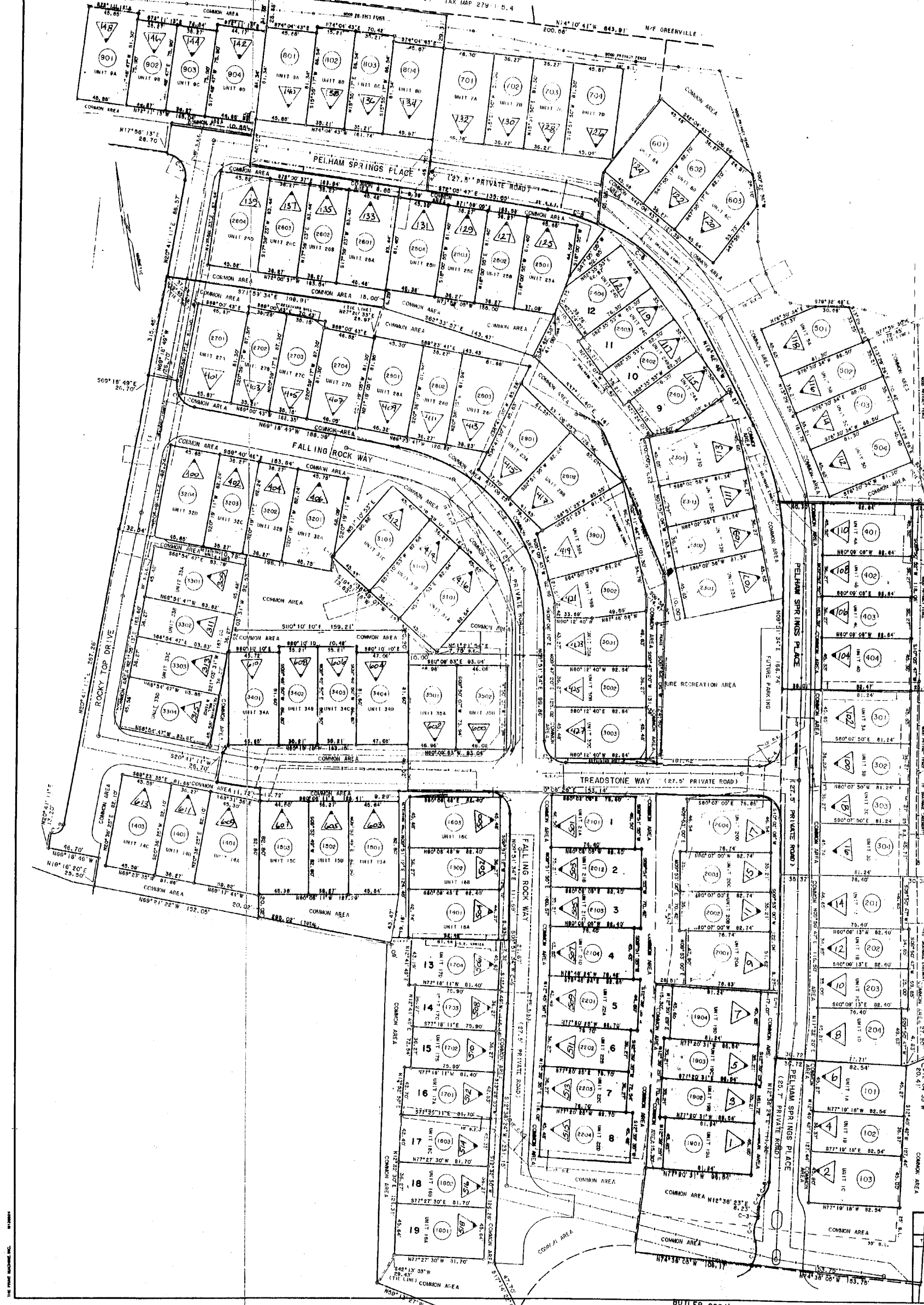
TAX DISTRICT	MAP NUMBER	REVISIONS
503	279.6	
1-200-	SCALE 1" = 50'	12

FILED BY THE ENGINEER



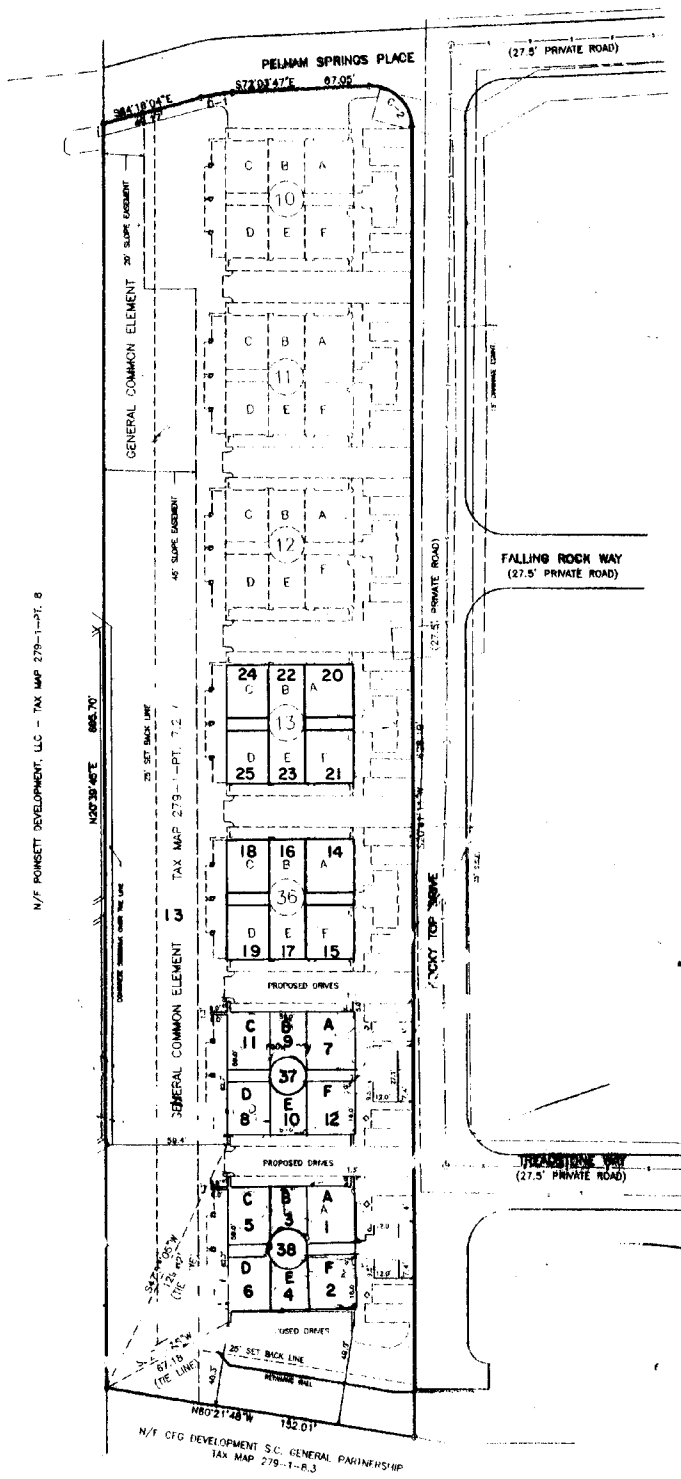
(FRONTAGE ROAD)
VILLA ROAD
INTERSTATE 385
LEGAL LOT NO. & TAX LOT NO. ARE SAME

THE PLANTATION ON PELHAM		
GREENVILLE COUNTY TAX MAPS		
GREENVILLE, S. C.		
TAX DISTRICT	MAP NUMBER	REVISIONS
	279.7	
503	SCALE 1" = 100'	12



PELHAM SPRINGS GREENVILLE COUNTY TAX MAPS		
TAX DISTRICT	MAP NUMBER	REVISIONS
200	279.8	II
SCALE 1" = 40'		

BOULDER SPRINGS ROAD - ROAD H J-11A



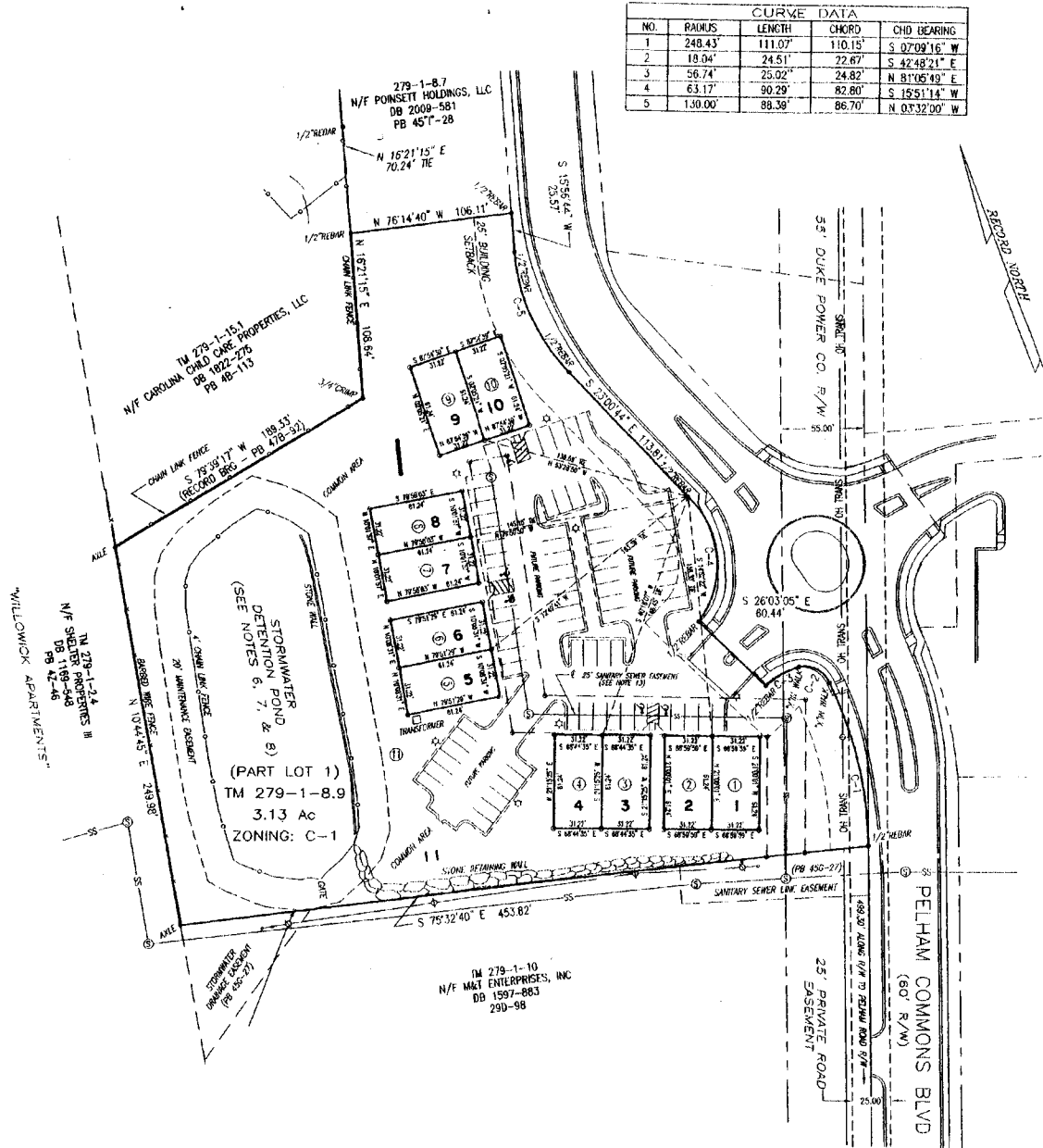
THE SUMMIT AT PELHAM SPRINGS

GREENVILLE COUNTY TAX MAPS
GREENVILLE, S. C.

TAX DISTRICT	MAP NUMBER	REVISIONS
	279.9	
503	SCALE 1" = 40'	12

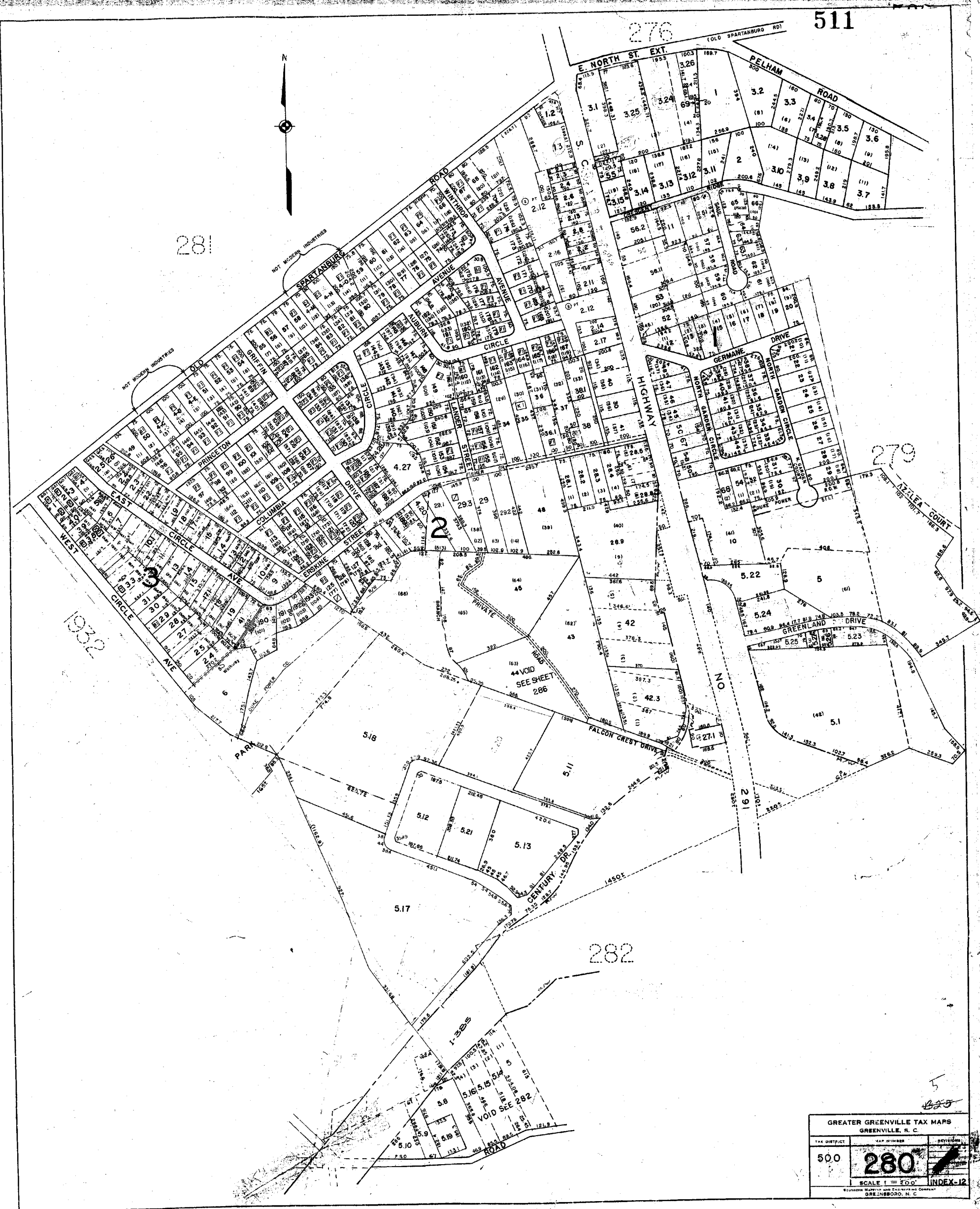
279.9

503 SCALE 1" = 40' 12



CURVE DATA				
NO.	RADIUS	LENGTH	CHORD	CHD BEARING
1	248.43'	111.07'	110.15'	S 07°09'16" W
2	18.04'	24.51'	22.67'	S 42°48'21" E
3	56.74'	25.02'	24.82'	N 81°05'49" E
4	63.17'	90.29'	82.80'	S 15°51'14" W
5	130.00'	88.36'	86.70'	N 03°32'00" W

OFFICES AT PELHAM COMMONS		
GREENVILLE COUNTY TAX MAPS		
GREENVILLE, S. C.		
TAX DISTRICT	MAP NUMBER	REVISIONS
	279.10	



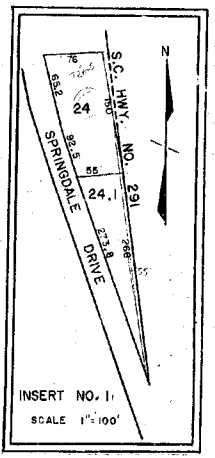
GREATER GREENVILLE TAX MAPS GREENVILLE, S. C.		
TAX DISTRICT	MAP NUMBER	REVISION
500	280	
SCALE 1" = 200'		INDEX-12
SOUTHERN MAPS AND ENGINEERING COMPANY GREENSBORO, N. C.		



189.2

189.3

280

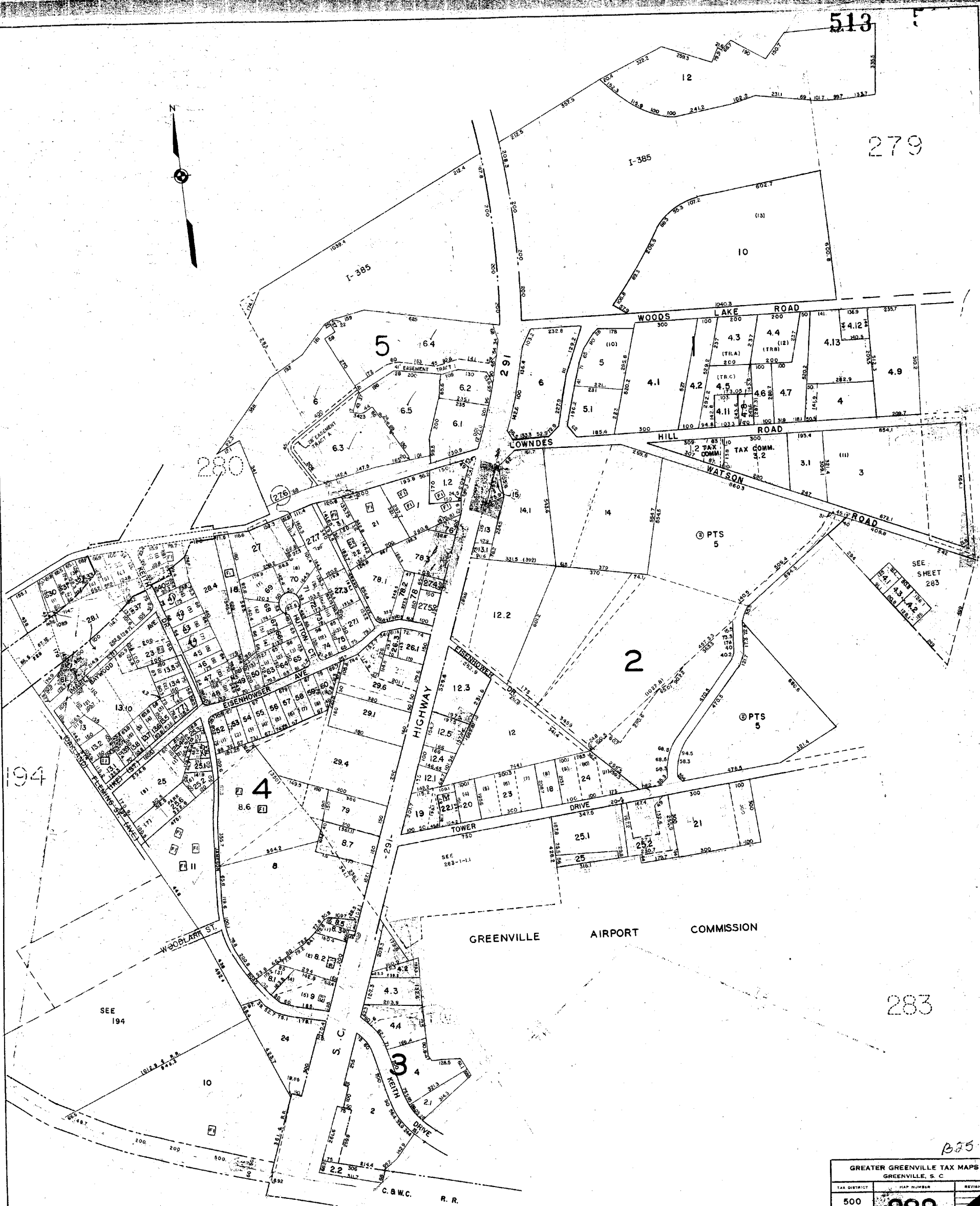


INSERT NO. 1
SCALE 1"=100'

GREATER GREENVILLE TAX MAPS
GREENVILLE, S. C.

TAX DISTRICT	MAP NUMBER	PROVISIONS
500	281	

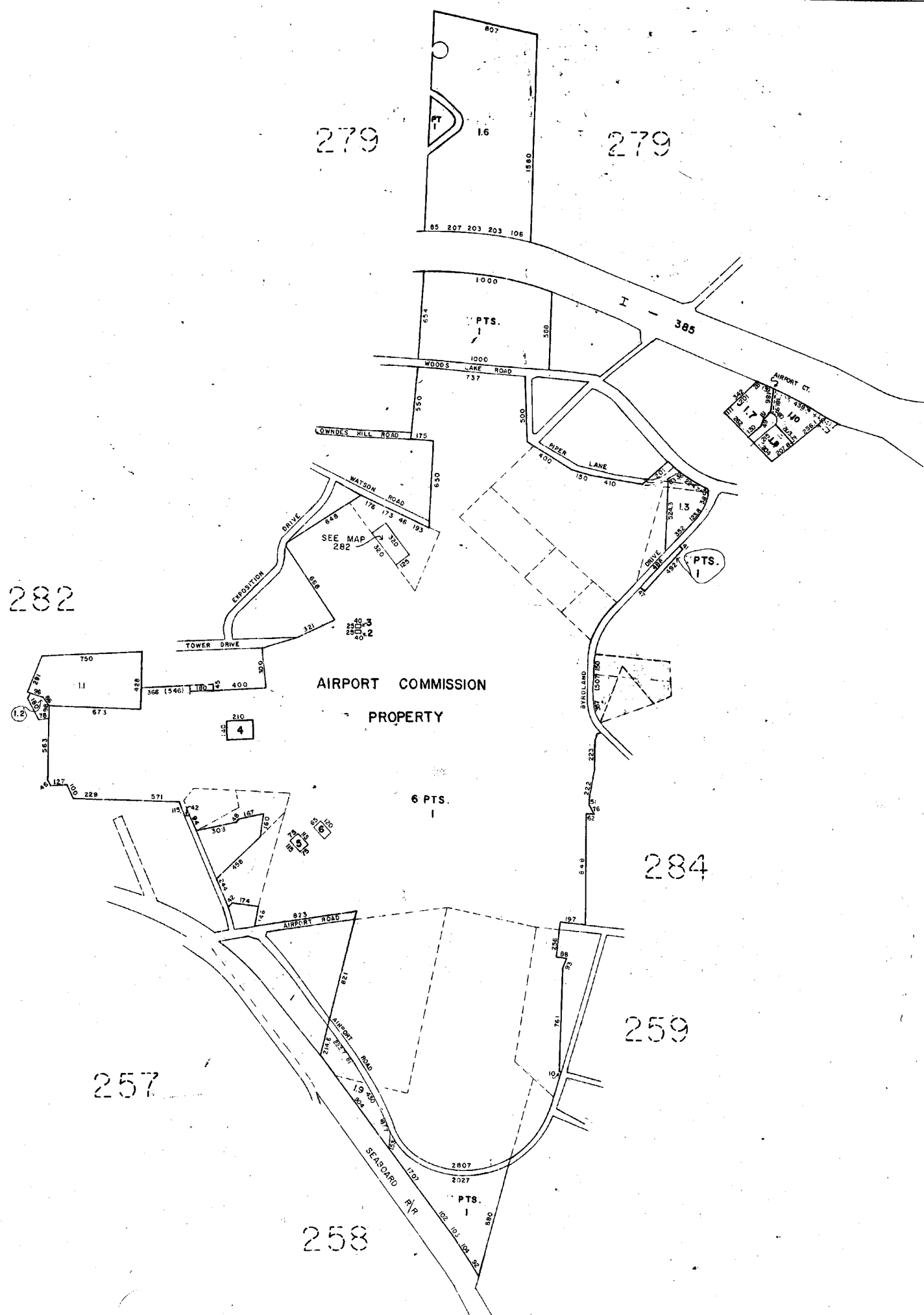
SCALE 1"=100'



1325

GREATER GREENVILLE TAX MAPS GREENVILLE, S. C.		
TAX DISTRICT	MAP NUMBER	REVISIONS
500	282	
SCALE 1" = 200'		INDEX-15

SOUTHERN MEASURING AND ENGINEERING COMPANY
GREENSBORO, N. C.



282

279

279

284

259

257

258

B 25

GREENVILLE COUNTY TAX MAPS GREENVILLE, S. C.		
TAX DISTRICT	MAP NUMBER	REVISIONS
500	283	
SCALE 1" = 400'		INDEX-15

515

279

5433

-200-
-503-

(10)

SEE SHEET 283

U.S. HWY. I-385

-503-
-500-

5433

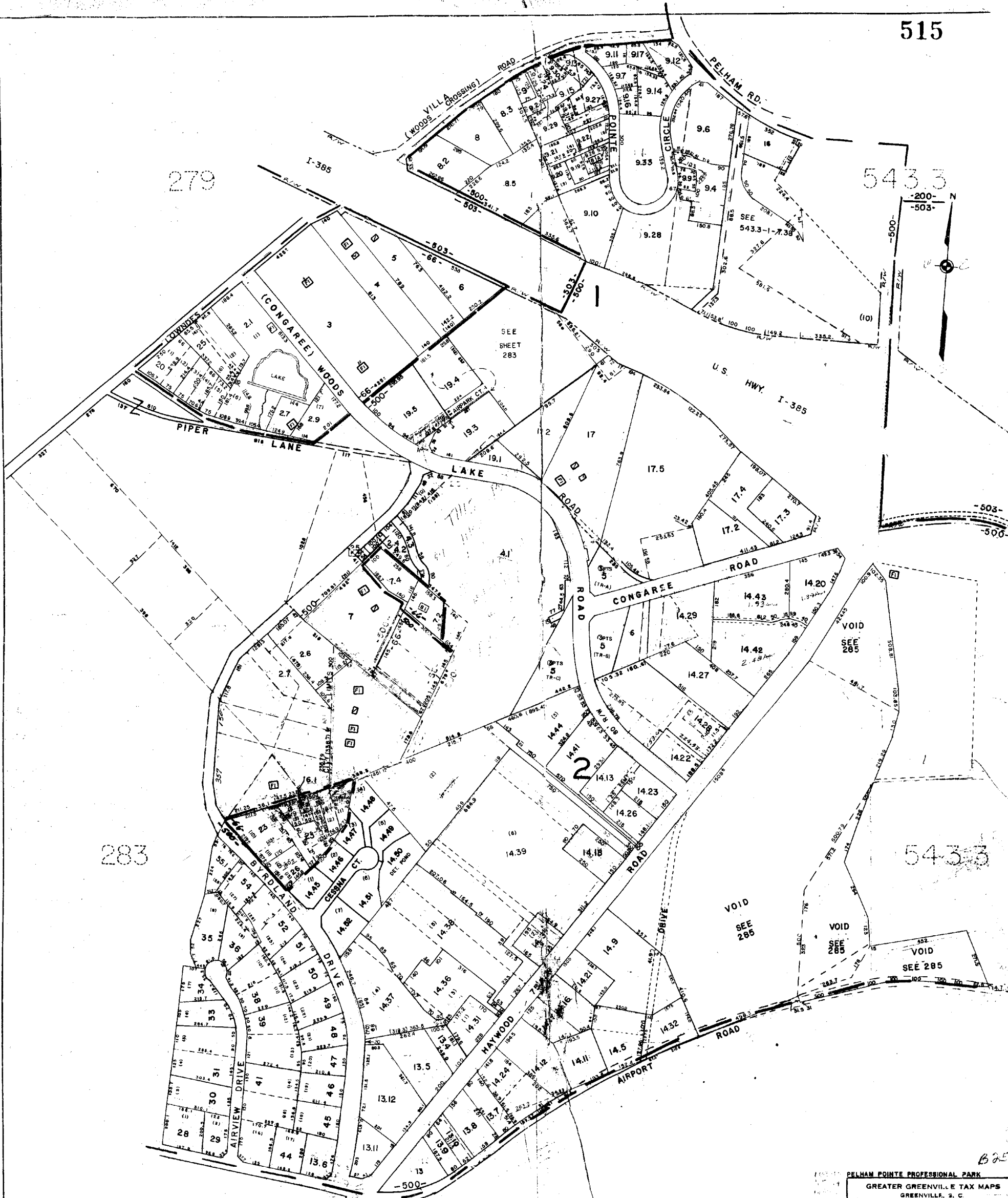
VOID
SEE 285

VOID
SEE 285

VOID
SEE 285

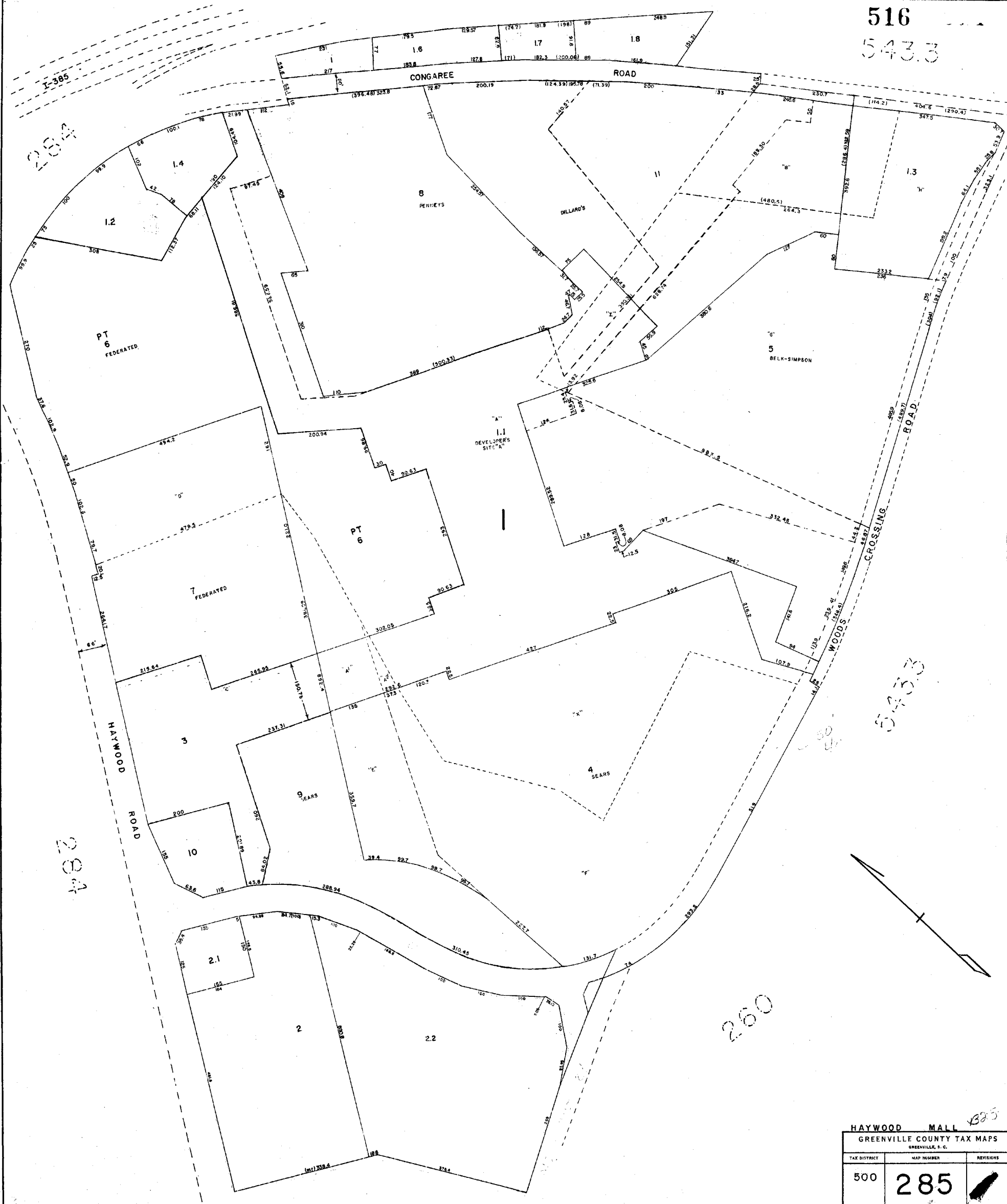
260

259



PELHAM POINTE PROFESSIONAL PARK			
GREATER GREENVILLE TAX MAPS			
GREENVILLE, S. C.			
TAX DISTRICT	MAP NUMBER	REVISED	
65	500	66	
284			
SCALE 1" = 200'			INDEX-1A

516
543.3



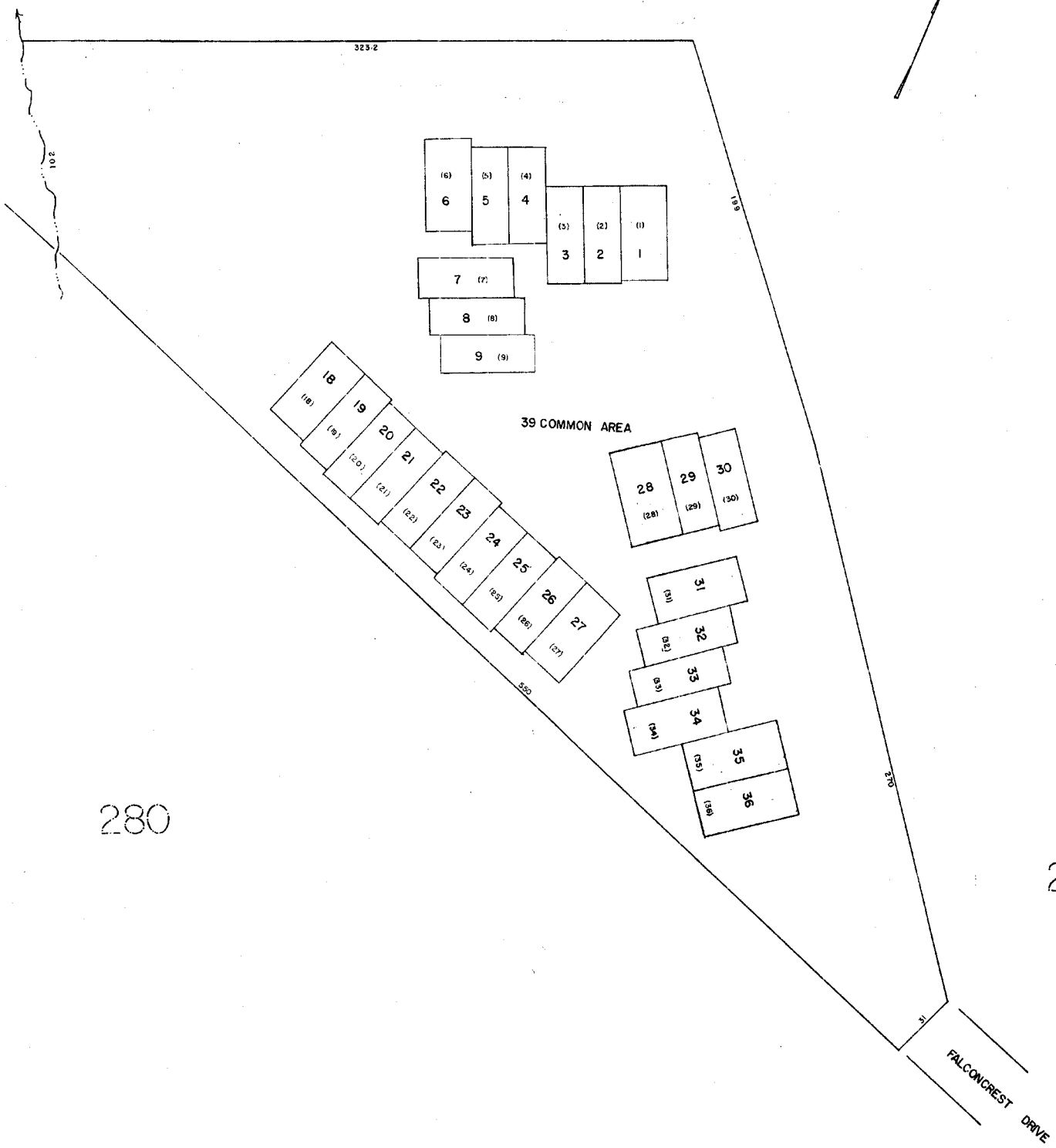
543.3

260

HAYWOOD MALL 625		
GREENVILLE COUNTY TAX MAPS		
GREENVILLE, S.C.		
TAX DISTRICT	MAP NUMBER	REVISIONS
500	285	
SCALE 1"=100'		INDEX-15

517

280



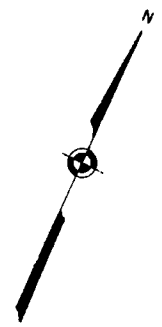
280

280

FOUR OAKS B25

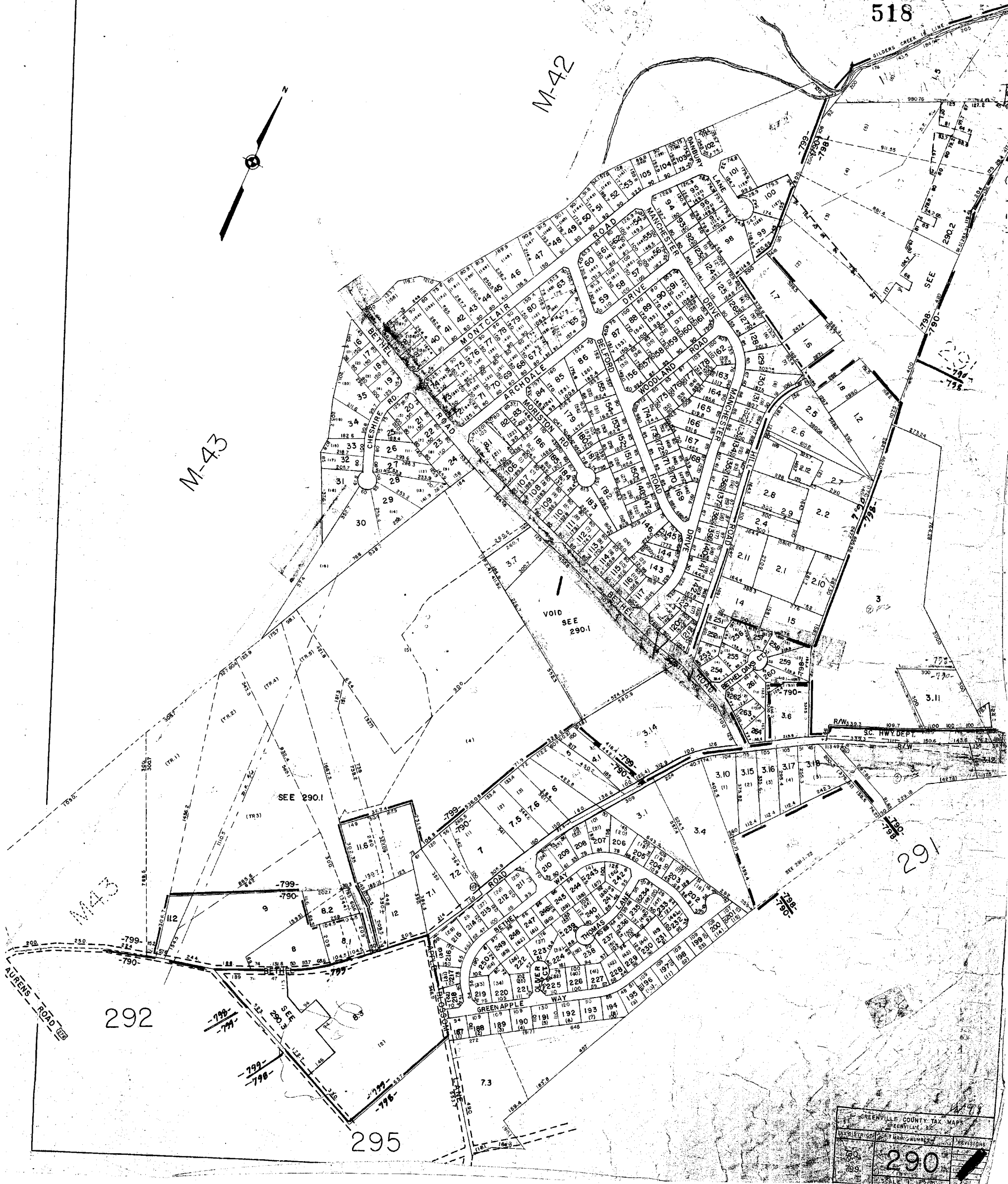
GREENVILLE COUNTY TAX MAPS
GREENVILLE, S. C.

TAX DISTRICT	MAP NUMBER	REVISIONS
	286	X
-500-	SCALE	INDEX (12)



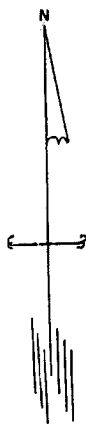
M-42

M-43



GREENVILLE COUNTY TAX MAPS GREENVILLE, S.C.		
MAP NUMBER	290	PREVIOUS
SCALE	1" = 100'	

M-41



290

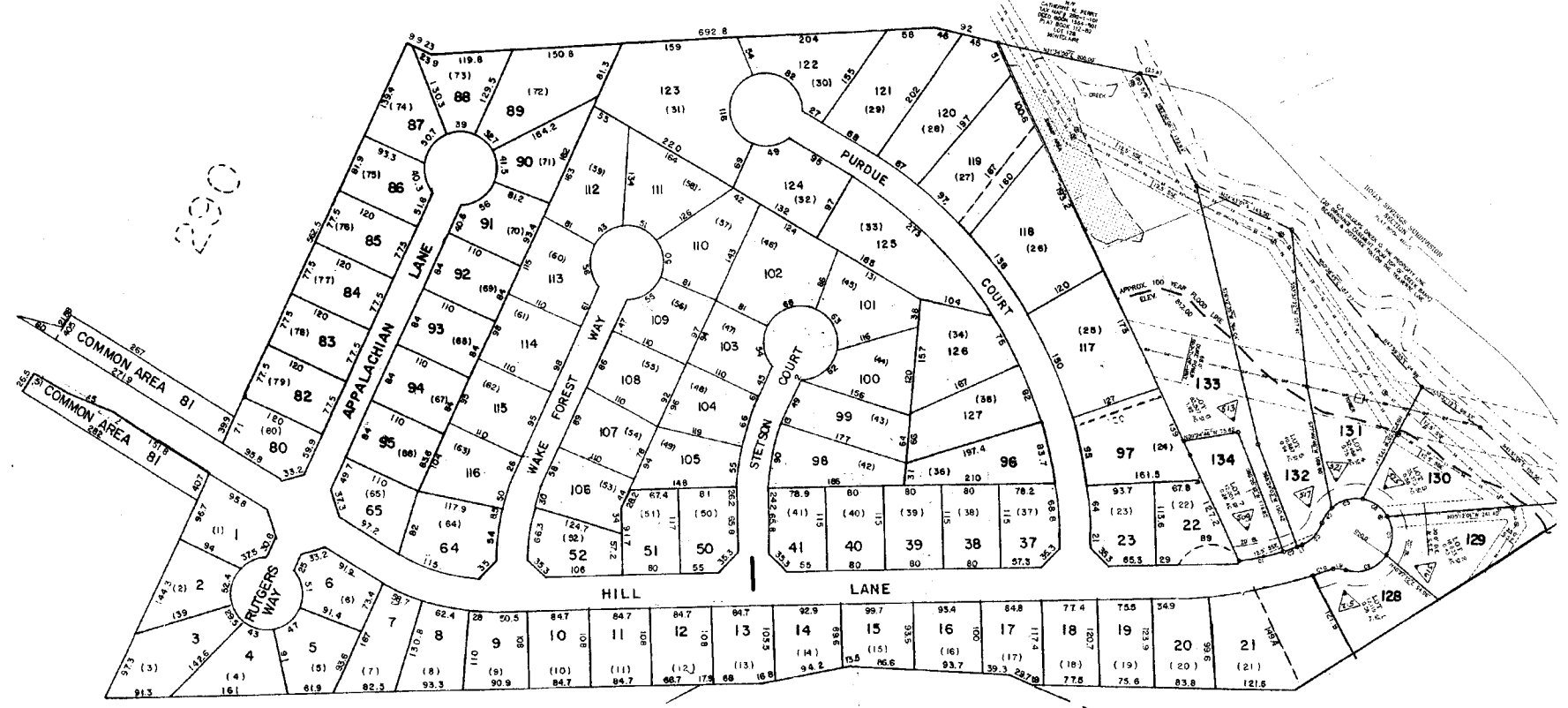
M43

290

HUNTERS POINTE VERDIN ESTATES W98		
GREENVILLE COUNTY TAX MAPS GREENVILLE, S. C.		
TAX DISTRICT	MAP NUMBER	REVISIONS
799	2901	
SCALE: 1" = 100'		INDEX-15

290

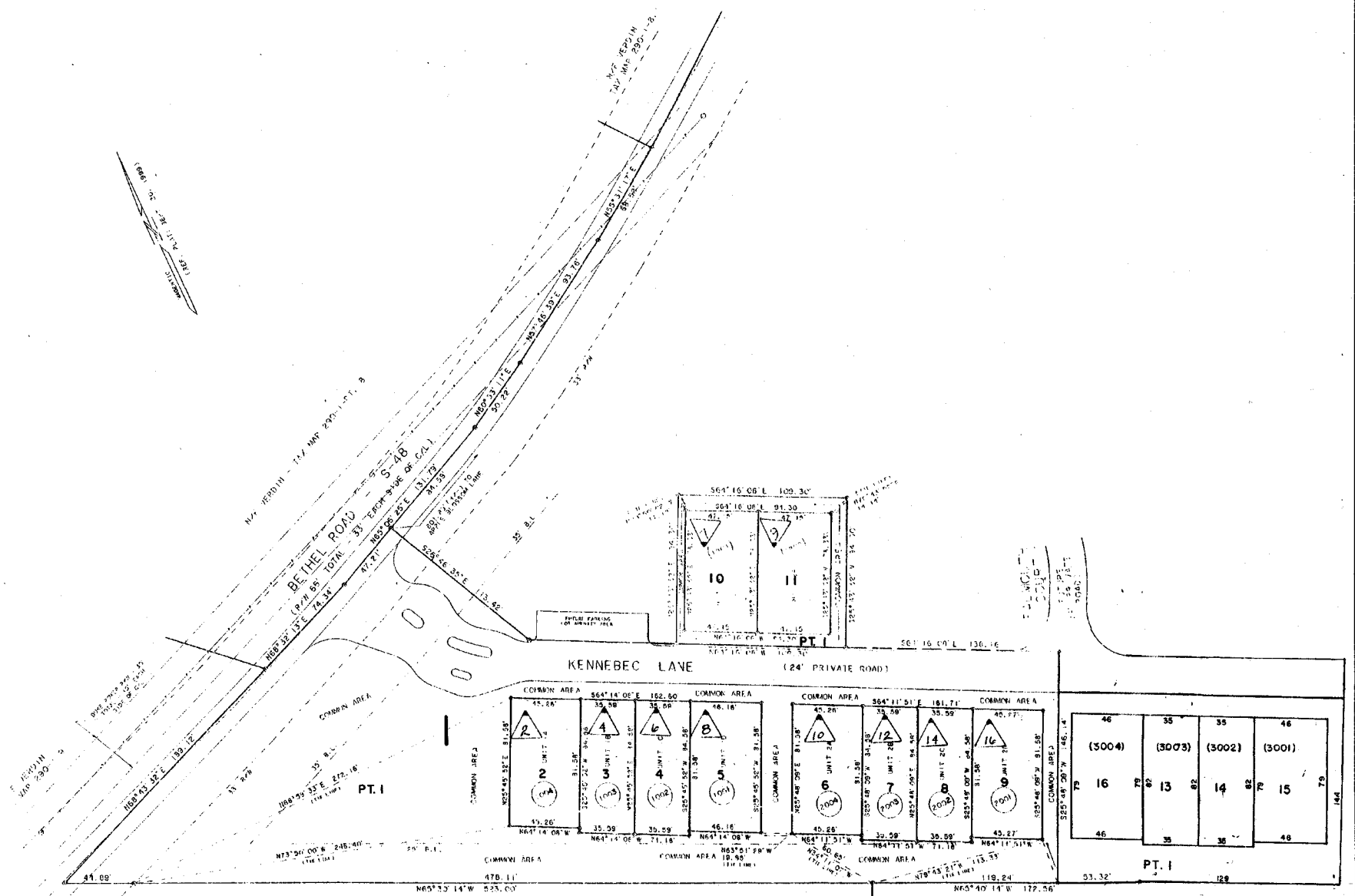
290



546.1
 --- GOLDEN STRIP FREEWAY ---
 546.1
 1-385
 546.1

HILL PLACE		
GREENVILLE COUNTY TAX MAPS		
GREENVILLE, S. C.		
TAX DISTRICT	MAP NUMBER	REVISIONS
	290.2	

1-4-1987



N.E. CORNER MANWELL
CHILDREN'S HOME, INC.
TAX MAP 292-1-16.2

N.E. NEW HOPE LAFAYETTE CHURCH, 105. TAX MAP 292-1-16.1

N.E. CHURCH OF GOD, STATE BOARD OF TRUSTEES
TAX MAP 295-1-1.2

WYNDHAM PLACE		
GREENVILLE COUNTY-TAX MAPS		
GREENVILLE, S. C.		
TAX DISTRICT	MAP NUMBER	REVISIONS
	290.3	
- 799 -	SCALE 1" = 40'	INDEX-15

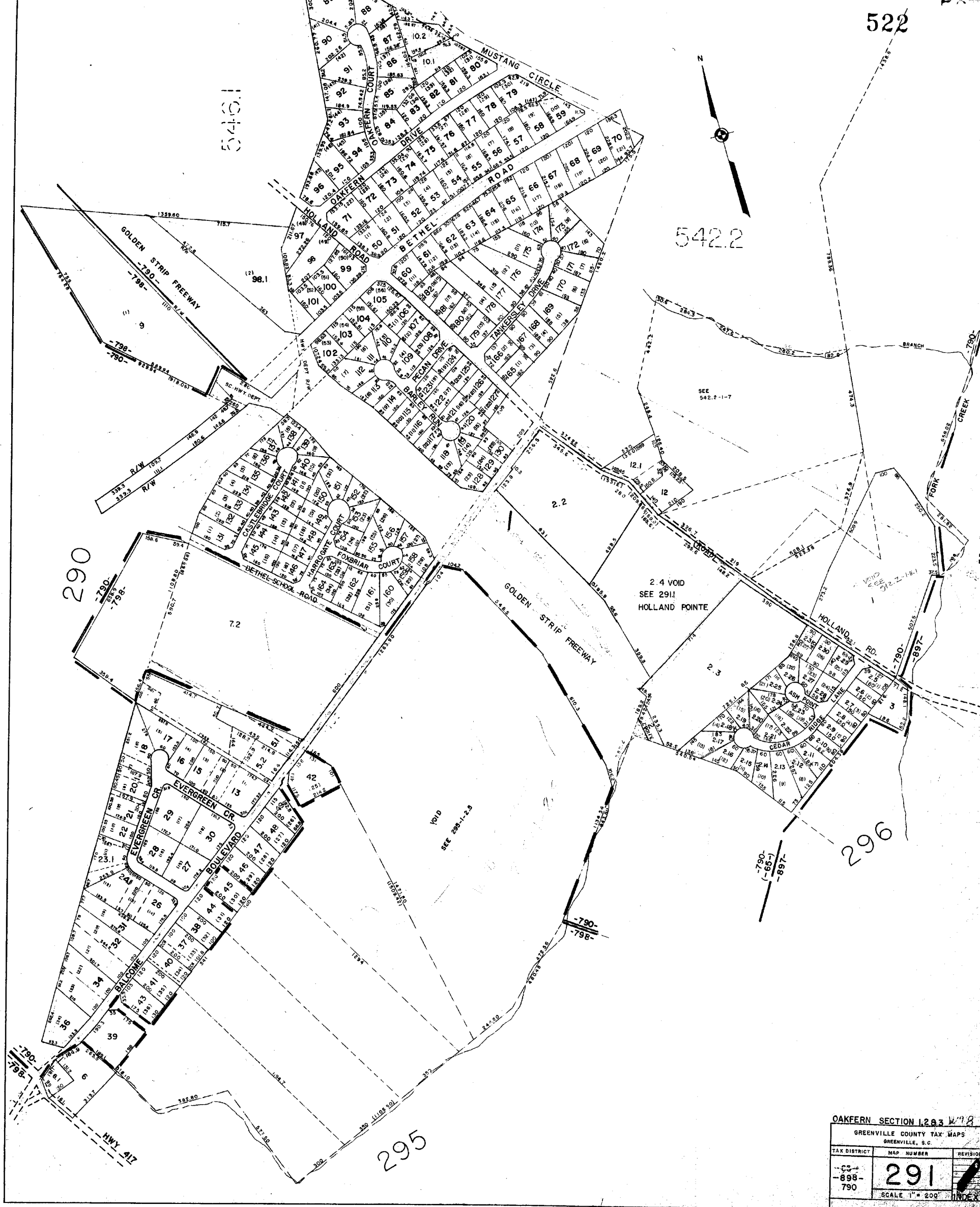
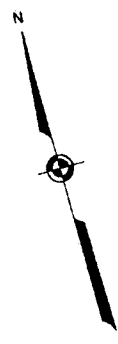
542.1

542.2

290

296

295



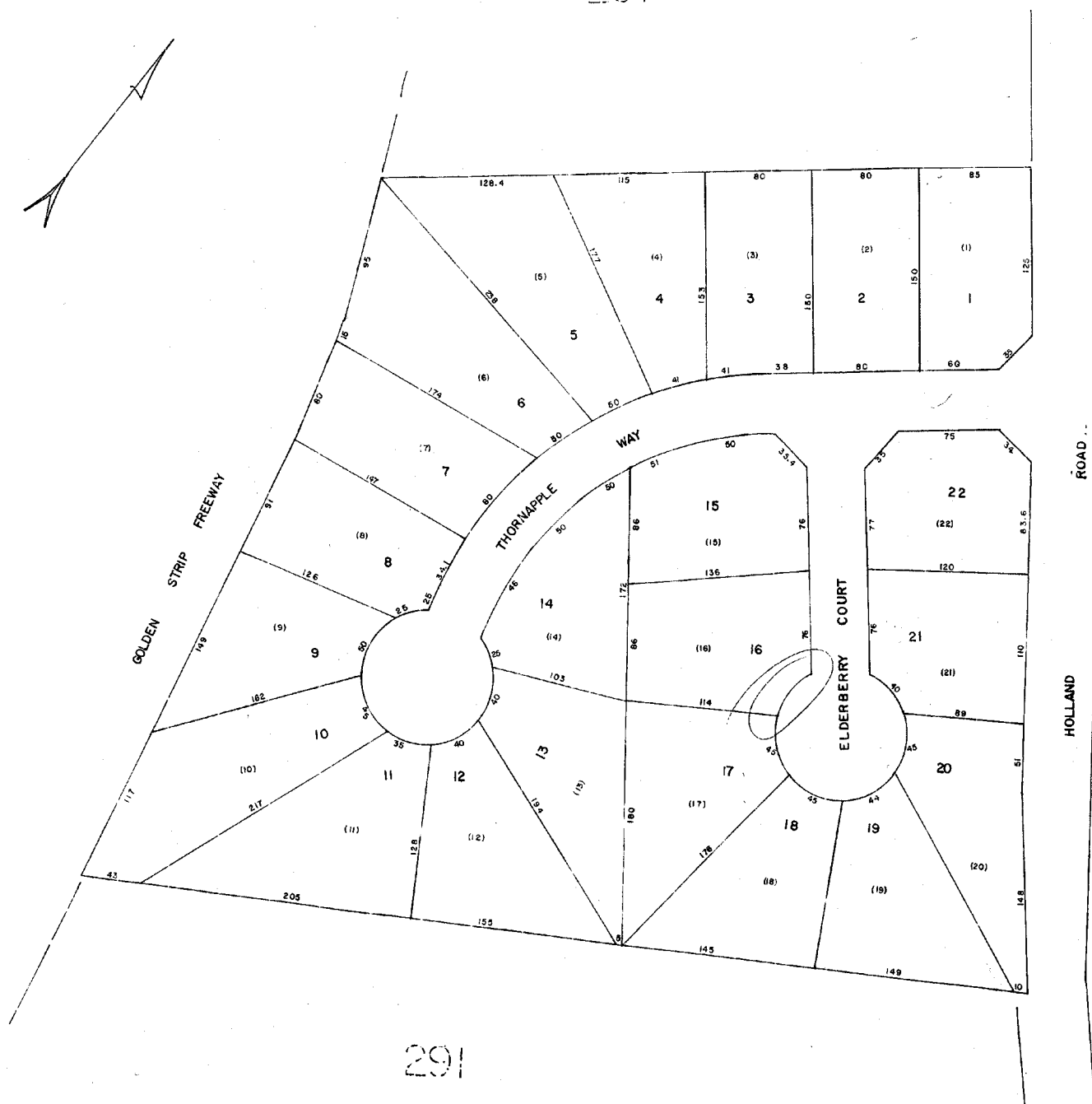
OAKFERN SECTION 1, 2 & 3 W. 78

GREENVILLE COUNTY TAX MAPS
GREENVILLE, S.C.

TAX DISTRICT	MAP NUMBER	REVISIONS
CC-898-790	291	
SCALE 1" = 200'		INDEX

523

291



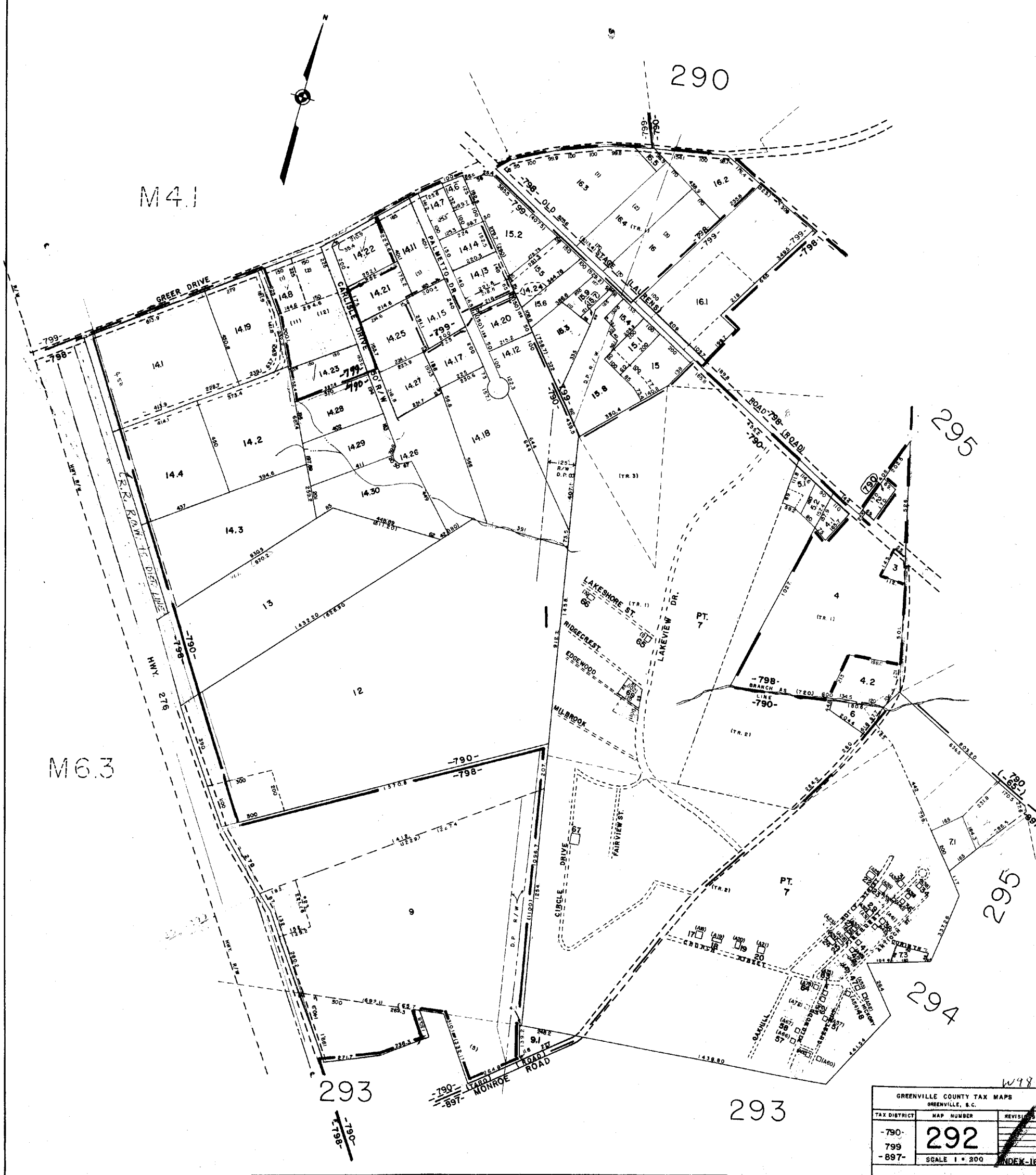
542.2

291

HOLLAND POINTE *w 98*

GREENVILLE COUNTY TAX MAPS
GREENVILLE, S. C.

TAX DISTRICT	MAP NUMBER	REVISIONS
	291.1	16
-790-	SCALE 1" = 50'	

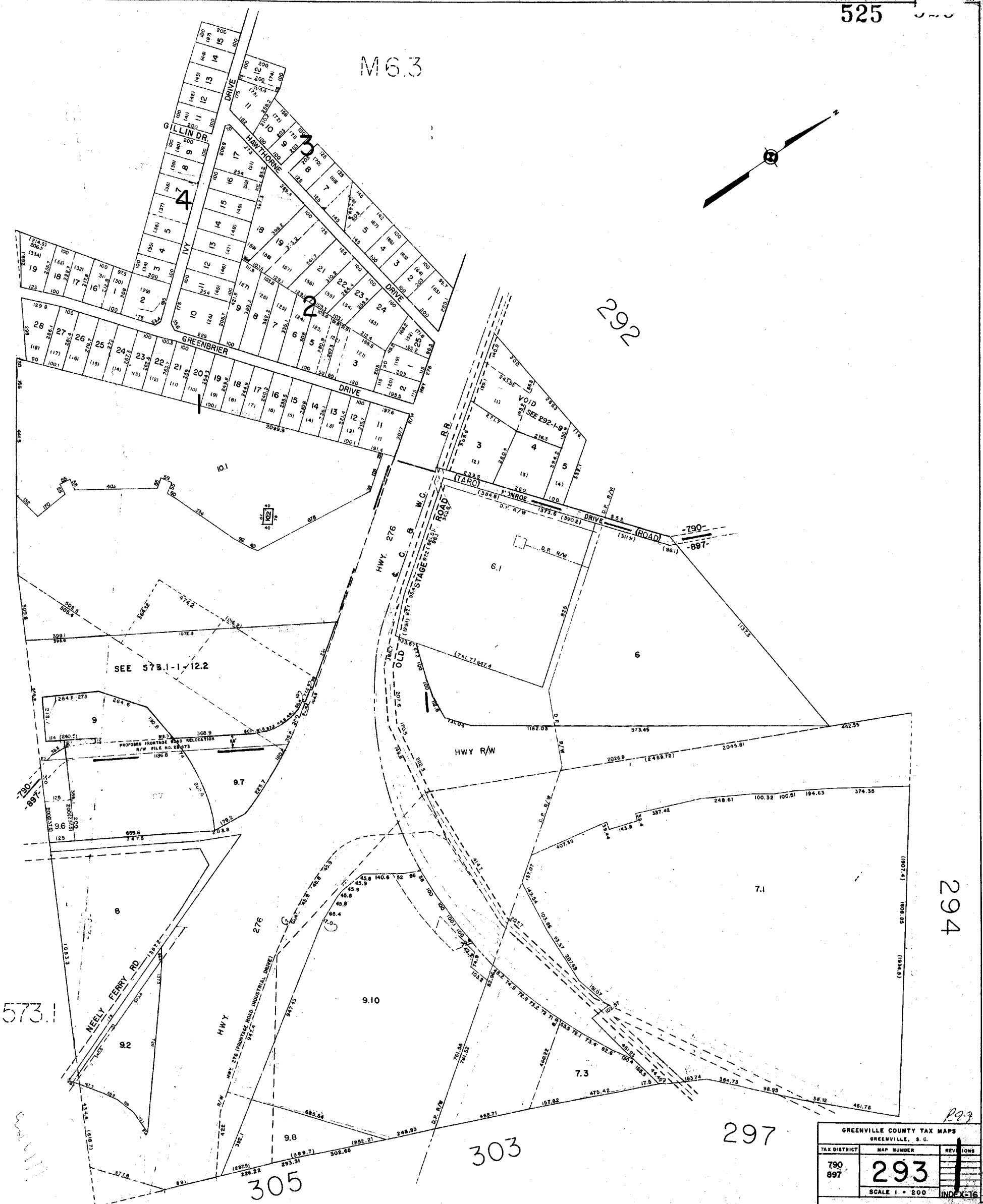
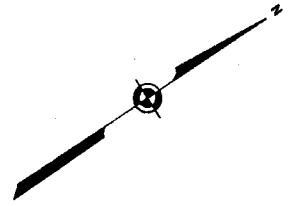


W98

GREENVILLE COUNTY TAX MAPS GREENVILLE, S. C.		
TAX DISTRICT	MAP NUMBER	REVISION
-790-	292	
-799		
-897-		
SCALE 1" = 200'		INDEX-1E

525

M6.3



SEE 573.1-12.2

PROPOSED FRONTAGE ROAD RELOCATION
R/W FILE NO. 88973

573.1

294

303

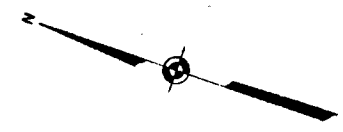
297

305

GREENVILLE COUNTY TAX MAPS		
GREENVILLE, S. C.		
TAX DISTRICT	MAP NUMBER	REV. IONS
790 897	293	1
SCALE 1" = 200'		INDEX 16

R97

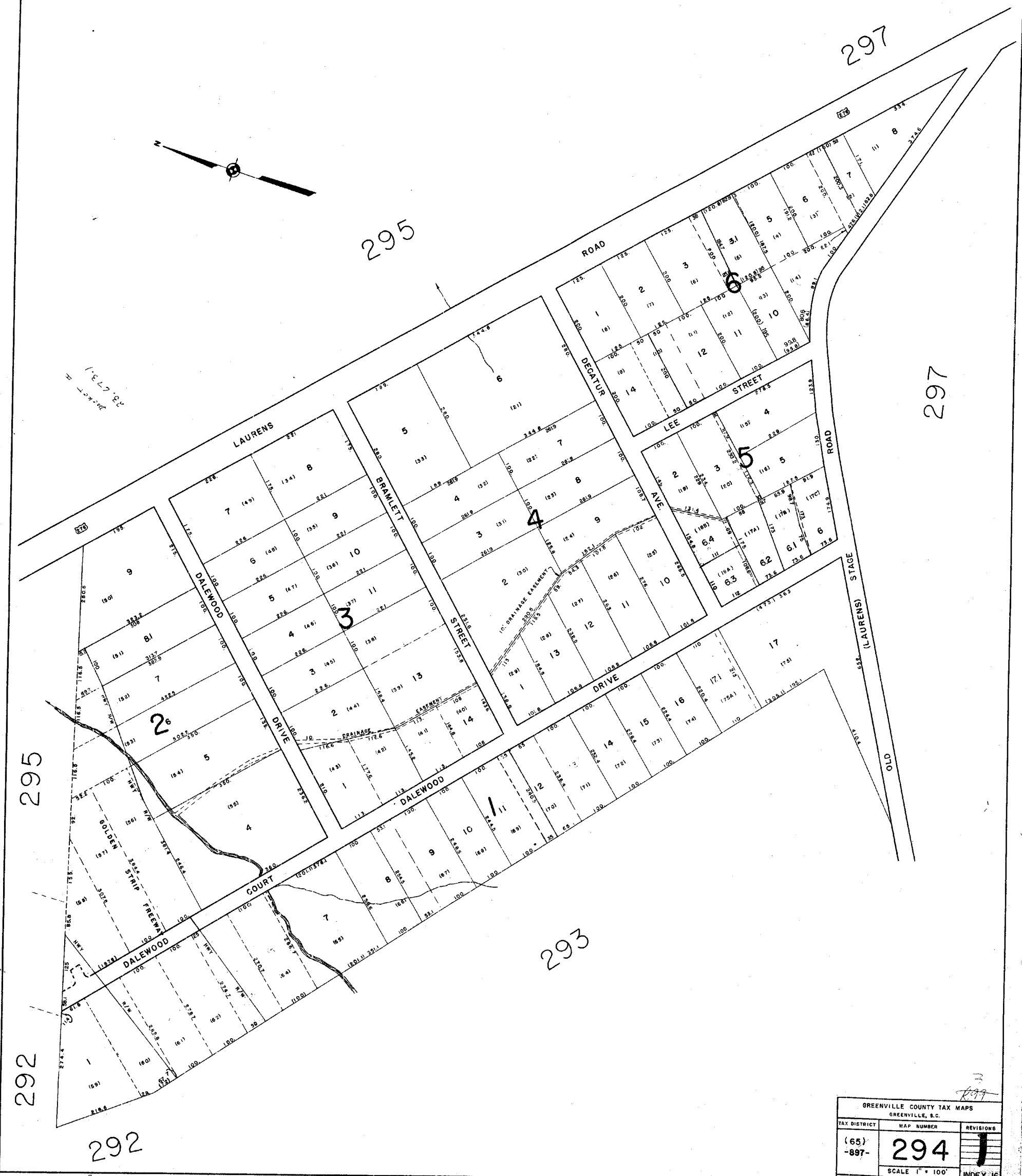
297



295

297

1822'02
PROJECT



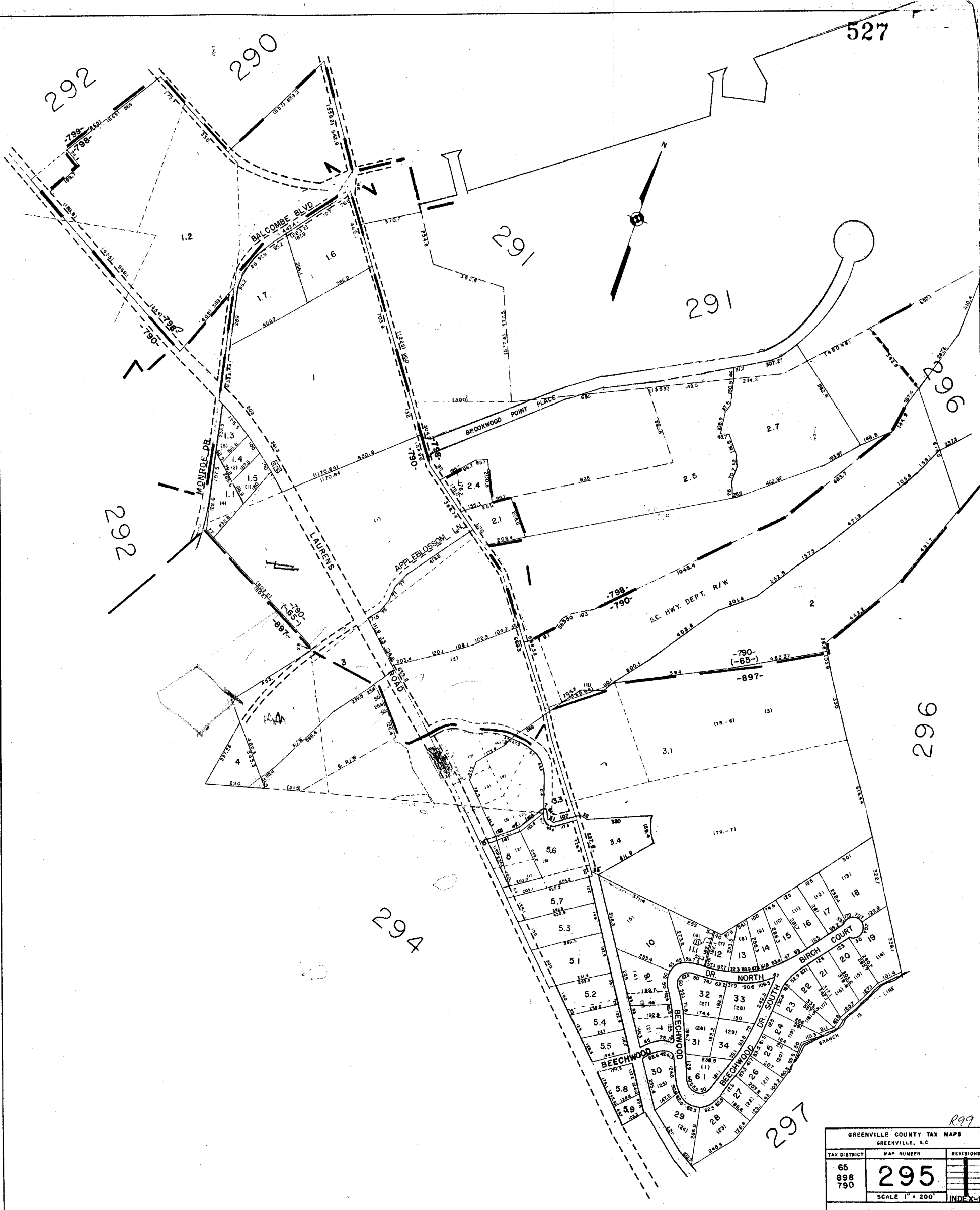
295

293

292

292

GREENVILLE COUNTY TAX MAPS GREENVILLE, S.C.		
TAX DISTRICT	MAP NUMBER	REVISIONS
(65) -897-	294	1
SCALE 1" = 100'		INDEX-16



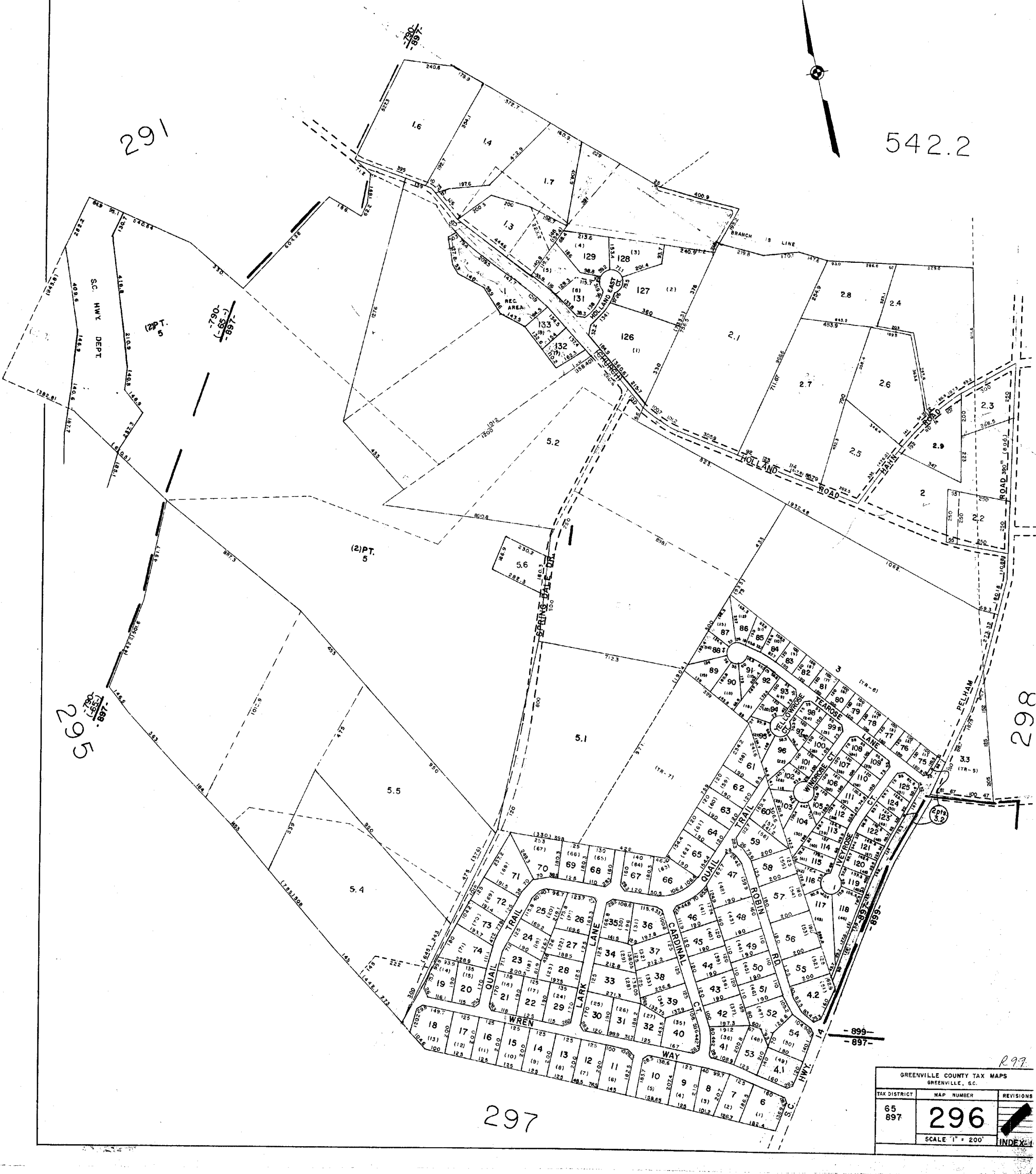
R99

GREENVILLE COUNTY TAX MAPS										
GREENVILLE, S.C.										
TAX DISTRICT	MAP NUMBER	REVISIONS								
65 898 790	295	<table border="1" style="width: 100%; border-collapse: collapse;"> <tr><td style="width: 50%;"> </td><td style="width: 50%;"> </td></tr> <tr><td style="width: 50%;"> </td><td style="width: 50%;"> </td></tr> <tr><td style="width: 50%;"> </td><td style="width: 50%;"> </td></tr> <tr><td style="width: 50%;"> </td><td style="width: 50%;"> </td></tr> </table>								
SCALE 1" = 200'		INDEX-16								



291

542.2



295

298

297

R99

GREENVILLE COUNTY TAX MAPS GREENVILLE, S.C.		
TAX DISTRICT	MAP NUMBER	REVISIONS
65 897	296	
SCALE 1" = 200'		INDEX

293

529

294

295

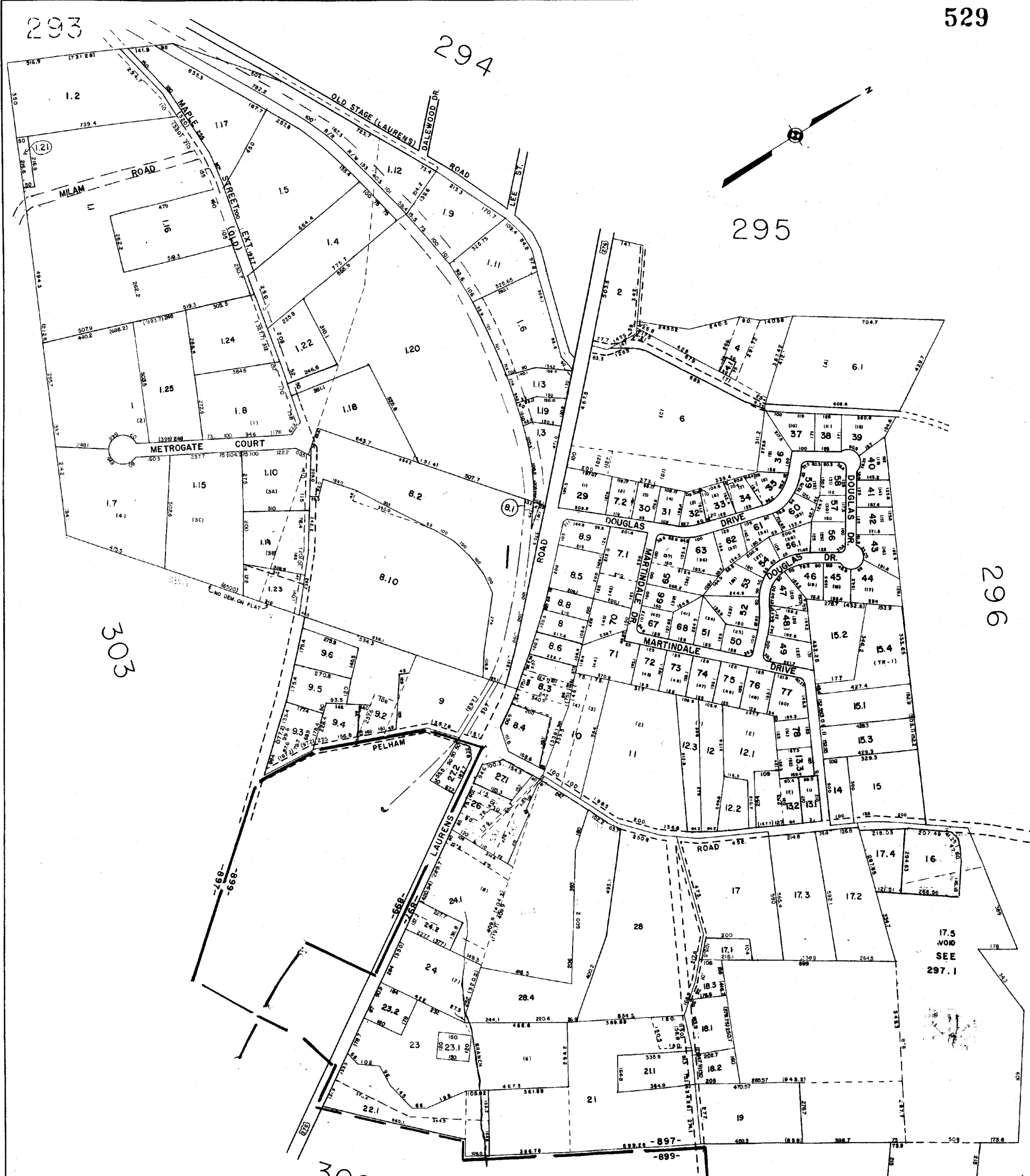
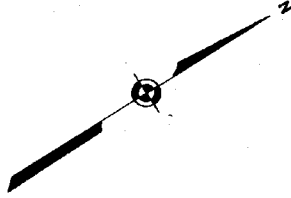
296

303

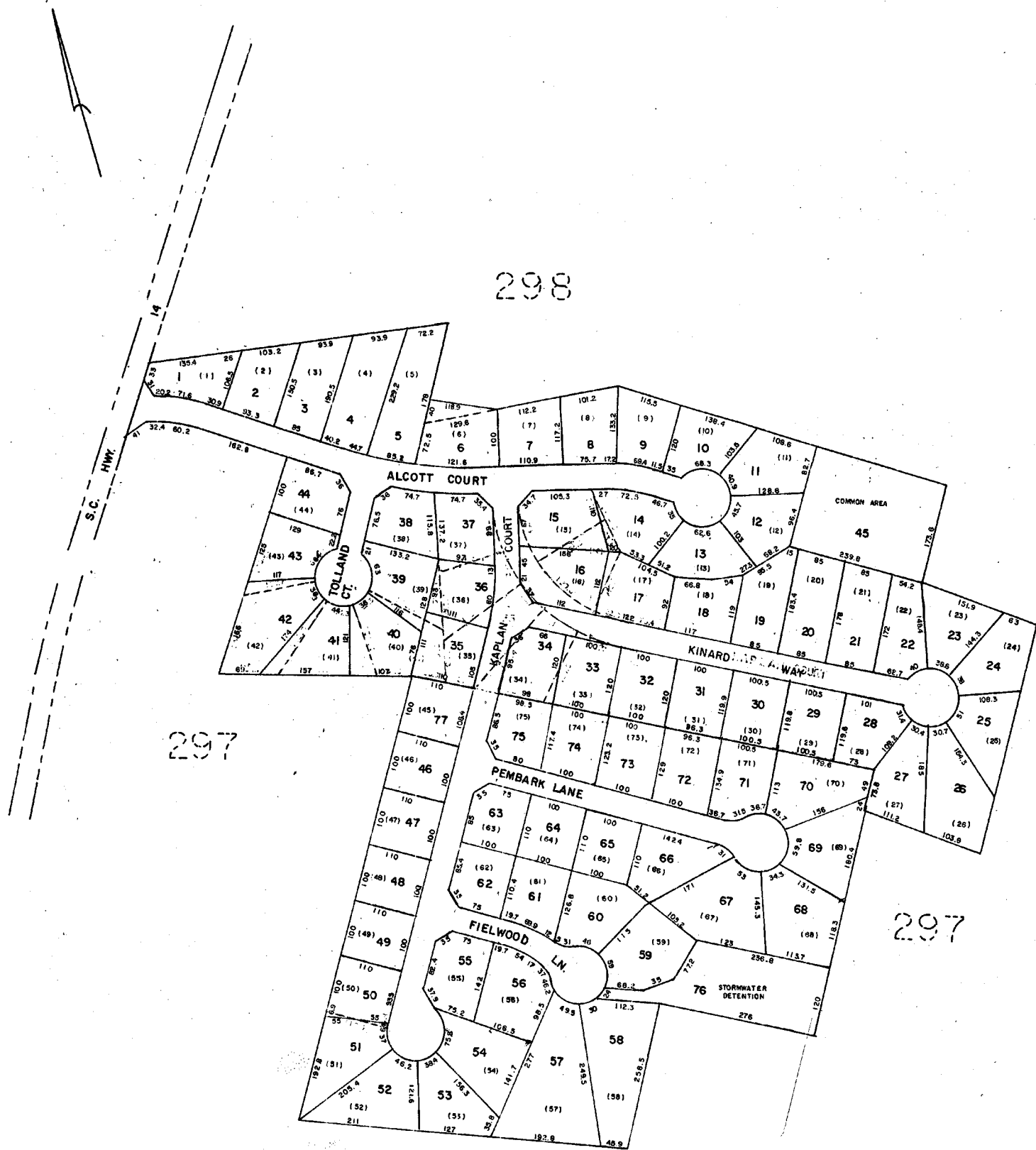
298

302

300



GREENVILLE COUNTY TAX MAPS GREENVILLE, S.C.		
TAX DISTRICT	MAP NUMBER	REVISIONS
(65) 897	297	
SCALE 1" = 200'		INDEX-16



PEMBERTON PLACE		
GREENVILLE COUNTY TAX MAPS		
GREENVILLE, S. C.		
TAX DISTRICT	MAP NUMBER	REVISIONS
	297.1	
-897-	SCALE 1" = 100'	INDEX-16

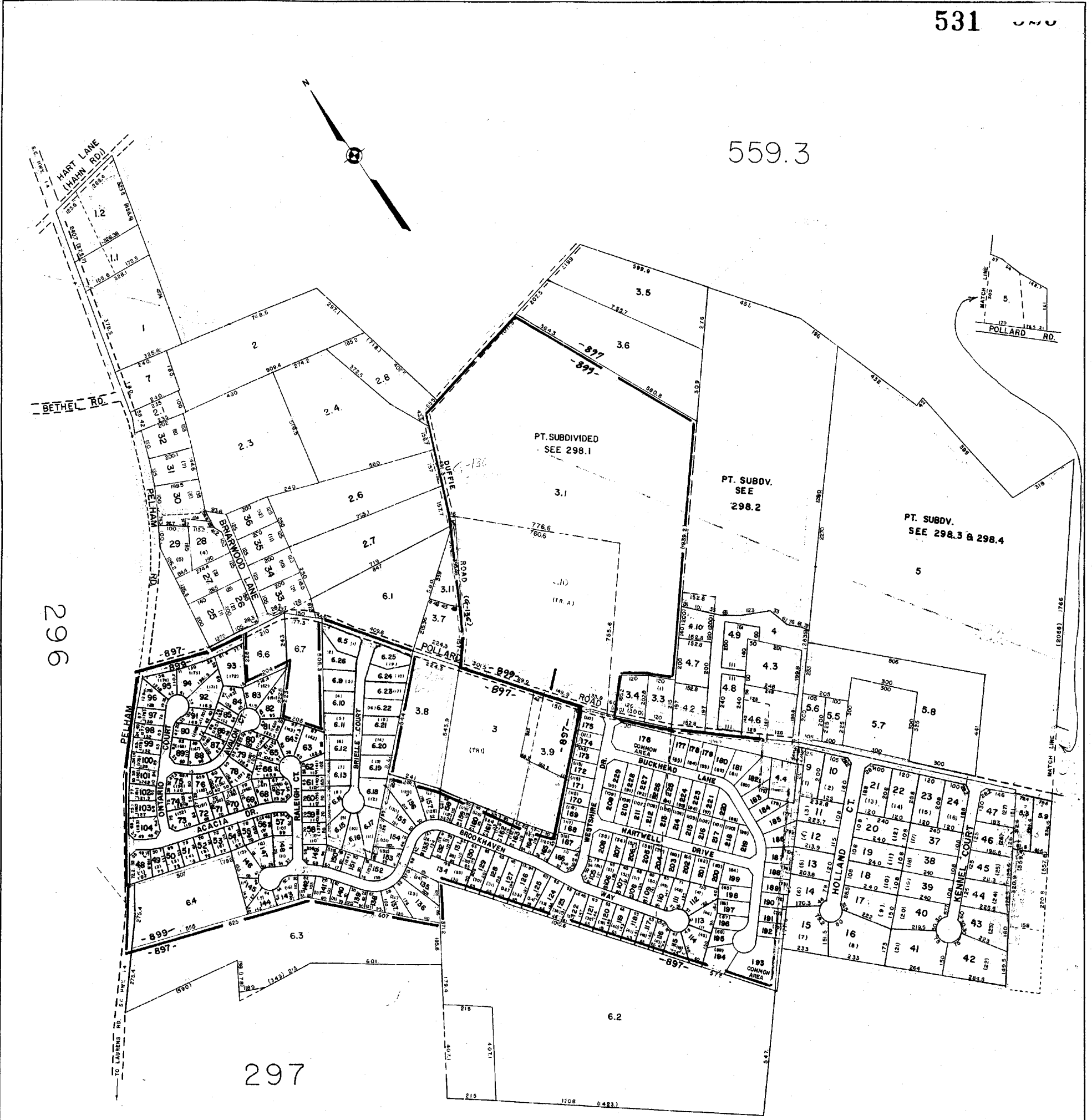
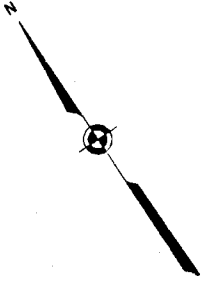
531

559.3

296

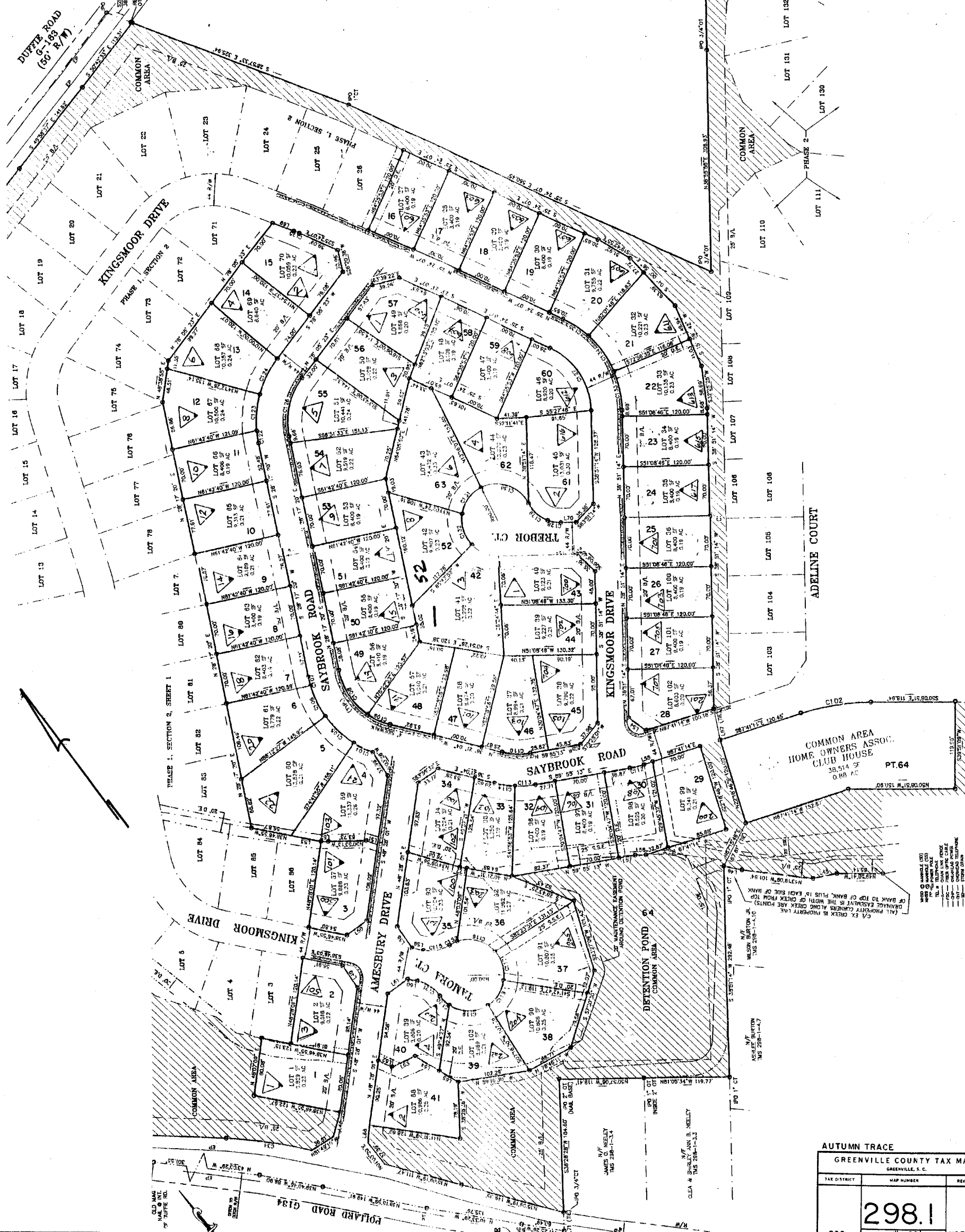
297

300



GREENVILLE COUNTY TAX MAPS GREENVILLE, S.C.		
TAX DISTRICT	MAP NUMBER	REVISIONS
(65) 897	298	
SCALE 1" = 200'		INDEX 16

3
499



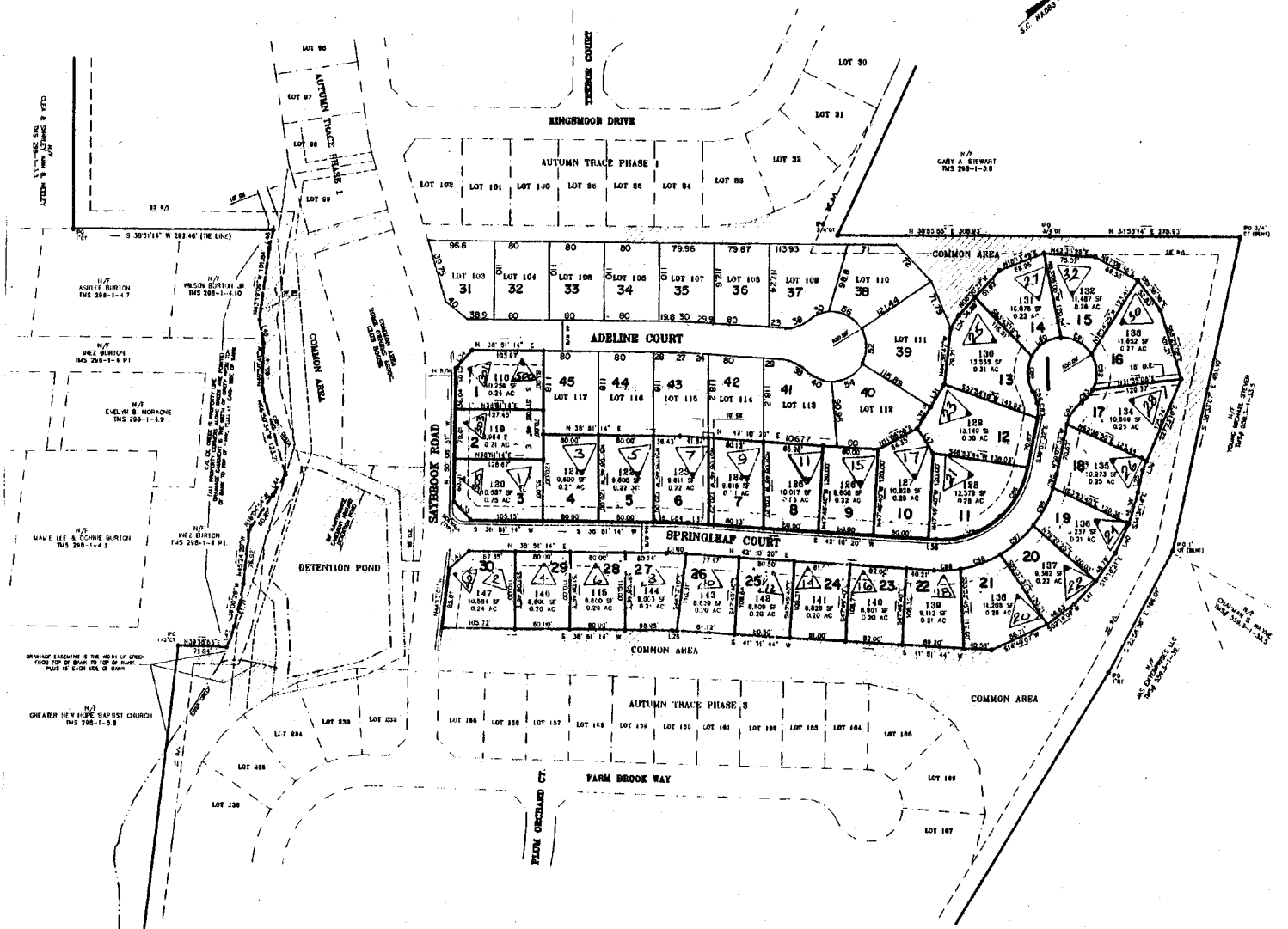
(1) PROPERTY OWNERS ARE ADVISED THAT THE PROPERTY IS SUBJECT TO A DEED OF TRUST IN FAVOR OF THE BANK OF AMERICA, N.A. AS SECURITY FOR THE PAYMENT OF A MORTGAGE LOAN. THE BANK OF AMERICA, N.A. IS THE LENDER AND THE BANK OF AMERICA, N.A. IS THE MORTGAGEE. THE PROPERTY IS SUBJECT TO THE MORTGAGE LOAN AND THE BANK OF AMERICA, N.A. IS THE MORTGAGEE. THE PROPERTY IS SUBJECT TO THE MORTGAGE LOAN AND THE BANK OF AMERICA, N.A. IS THE MORTGAGEE.

AUTUMN TRACE		
GREENVILLE COUNTY TAX MAPS		
GREENVILLE, S. C.		
TAX DISTRICT	MAP NUMBER	REVISIONS
	298.1	
SCALE 1" = 60'		INDEX - 16

OLD MAP MAIL @ INT. OF DUPT. RD.

(2) PROPERTY OWNERS ARE ADVISED THAT THE PROPERTY IS SUBJECT TO A DEED OF TRUST IN FAVOR OF THE BANK OF AMERICA, N.A. AS SECURITY FOR THE PAYMENT OF A MORTGAGE LOAN. THE BANK OF AMERICA, N.A. IS THE LENDER AND THE BANK OF AMERICA, N.A. IS THE MORTGAGEE. THE PROPERTY IS SUBJECT TO THE MORTGAGE LOAN AND THE BANK OF AMERICA, N.A. IS THE MORTGAGEE. THE PROPERTY IS SUBJECT TO THE MORTGAGE LOAN AND THE BANK OF AMERICA, N.A. IS THE MORTGAGEE.

LINE	LENGTH	BEARING
1	112.00	N 112° 00' 00" W
2	112.00	N 112° 00' 00" W
3	112.00	N 112° 00' 00" W
4	112.00	N 112° 00' 00" W
5	112.00	N 112° 00' 00" W
6	112.00	N 112° 00' 00" W
7	112.00	N 112° 00' 00" W
8	112.00	N 112° 00' 00" W
9	112.00	N 112° 00' 00" W
10	112.00	N 112° 00' 00" W
11	112.00	N 112° 00' 00" W
12	112.00	N 112° 00' 00" W
13	112.00	N 112° 00' 00" W
14	112.00	N 112° 00' 00" W
15	112.00	N 112° 00' 00" W
16	112.00	N 112° 00' 00" W
17	112.00	N 112° 00' 00" W
18	112.00	N 112° 00' 00" W
19	112.00	N 112° 00' 00" W
20	112.00	N 112° 00' 00" W
21	112.00	N 112° 00' 00" W
22	112.00	N 112° 00' 00" W
23	112.00	N 112° 00' 00" W
24	112.00	N 112° 00' 00" W
25	112.00	N 112° 00' 00" W
26	112.00	N 112° 00' 00" W
27	112.00	N 112° 00' 00" W
28	112.00	N 112° 00' 00" W
29	112.00	N 112° 00' 00" W
30	112.00	N 112° 00' 00" W
31	112.00	N 112° 00' 00" W
32	112.00	N 112° 00' 00" W
33	112.00	N 112° 00' 00" W
34	112.00	N 112° 00' 00" W
35	112.00	N 112° 00' 00" W
36	112.00	N 112° 00' 00" W
37	112.00	N 112° 00' 00" W
38	112.00	N 112° 00' 00" W
39	112.00	N 112° 00' 00" W
40	112.00	N 112° 00' 00" W
41	112.00	N 112° 00' 00" W
42	112.00	N 112° 00' 00" W
43	112.00	N 112° 00' 00" W
44	112.00	N 112° 00' 00" W
45	112.00	N 112° 00' 00" W
46	112.00	N 112° 00' 00" W
47	112.00	N 112° 00' 00" W
48	112.00	N 112° 00' 00" W
49	112.00	N 112° 00' 00" W
50	112.00	N 112° 00' 00" W
51	112.00	N 112° 00' 00" W
52	112.00	N 112° 00' 00" W
53	112.00	N 112° 00' 00" W
54	112.00	N 112° 00' 00" W
55	112.00	N 112° 00' 00" W
56	112.00	N 112° 00' 00" W
57	112.00	N 112° 00' 00" W
58	112.00	N 112° 00' 00" W
59	112.00	N 112° 00' 00" W
60	112.00	N 112° 00' 00" W
61	112.00	N 112° 00' 00" W
62	112.00	N 112° 00' 00" W
63	112.00	N 112° 00' 00" W
64	112.00	N 112° 00' 00" W
65	112.00	N 112° 00' 00" W
66	112.00	N 112° 00' 00" W
67	112.00	N 112° 00' 00" W
68	112.00	N 112° 00' 00" W
69	112.00	N 112° 00' 00" W
70	112.00	N 112° 00' 00" W
71	112.00	N 112° 00' 00" W
72	112.00	N 112° 00' 00" W
73	112.00	N 112° 00' 00" W
74	112.00	N 112° 00' 00" W
75	112.00	N 112° 00' 00" W
76	112.00	N 112° 00' 00" W
77	112.00	N 112° 00' 00" W
78	112.00	N 112° 00' 00" W
79	112.00	N 112° 00' 00" W
80	112.00	N 112° 00' 00" W
81	112.00	N 112° 00' 00" W
82	112.00	N 112° 00' 00" W
83	112.00	N 112° 00' 00" W
84	112.00	N 112° 00' 00" W
85	112.00	N 112° 00' 00" W
86	112.00	N 112° 00' 00" W
87	112.00	N 112° 00' 00" W
88	112.00	N 112° 00' 00" W
89	112.00	N 112° 00' 00" W
90	112.00	N 112° 00' 00" W
91	112.00	N 112° 00' 00" W
92	112.00	N 112° 00' 00" W
93	112.00	N 112° 00' 00" W
94	112.00	N 112° 00' 00" W
95	112.00	N 112° 00' 00" W
96	112.00	N 112° 00' 00" W
97	112.00	N 112° 00' 00" W
98	112.00	N 112° 00' 00" W
99	112.00	N 112° 00' 00" W
100	112.00	N 112° 00' 00" W



AUTUMN TRACE PH-2		
GREENVILLE COUNTY TAX MAPS		
GREENVILLE, S.C.		
TAX DISTRICT	MAP NUMBER	REVISIONS
897	298.2	
SCALE 1" = 100'		INDEX-16

N/F INEZ BURTON TMS 298-1-4 PT.

C/A E. CREEK IS PROPERTY LINE (SEE NOTES 8 & 9)

DETENTION POND

ALONG CREEK IS THE WIDTH OF BANK TO TOP OF BANK EACH SIDE OF BANK

COMMON AREA

CURVE	LENGTH	RADIUS	DELTA	TANGENT	DIRECTION	CHORD
C182	16.80	189.00	5.0702	6.46	N41°48'21"W	16.87
C183	54.78	189.00	16.3959	27.87	N41°28'50"W	54.87
C184	94.78	189.00	28.3959	47.87	N41°20'01"W	94.87
C185	134.78	189.00	40.3959	67.87	N41°11'02"W	134.87
C186	174.78	189.00	52.3959	87.87	N41°02'03"W	174.87
C187	214.78	189.00	64.3959	107.87	N40°53'04"W	214.87
C188	254.78	189.00	76.3959	127.87	N40°44'05"W	254.87
C189	294.78	189.00	88.3959	147.87	N40°35'06"W	294.87
C190	334.78	189.00	100.3959	167.87	N40°26'07"W	334.87

LINE	LENGTH	BEARING
L86	9.80	N48°00'00"W
L87	36.80	N02°47'20"W
L88	33.97	S87°38'00"W

N/F GREATER NEW HOPE BAPTIST CHURCH TMS 298-1-5.8

DRAINAGE EASEMENT ALONG CREEK IS THE WIDTH OF CREEK FROM TOP OF BANK TO TOP OF BANK, PLUS 15' EACH SIDE OF BANK

KENNEL CT.

POLIARD ROAD G134

25 R/W

18 R/W

15' SIGN & LANDSCAPE EASEMENT

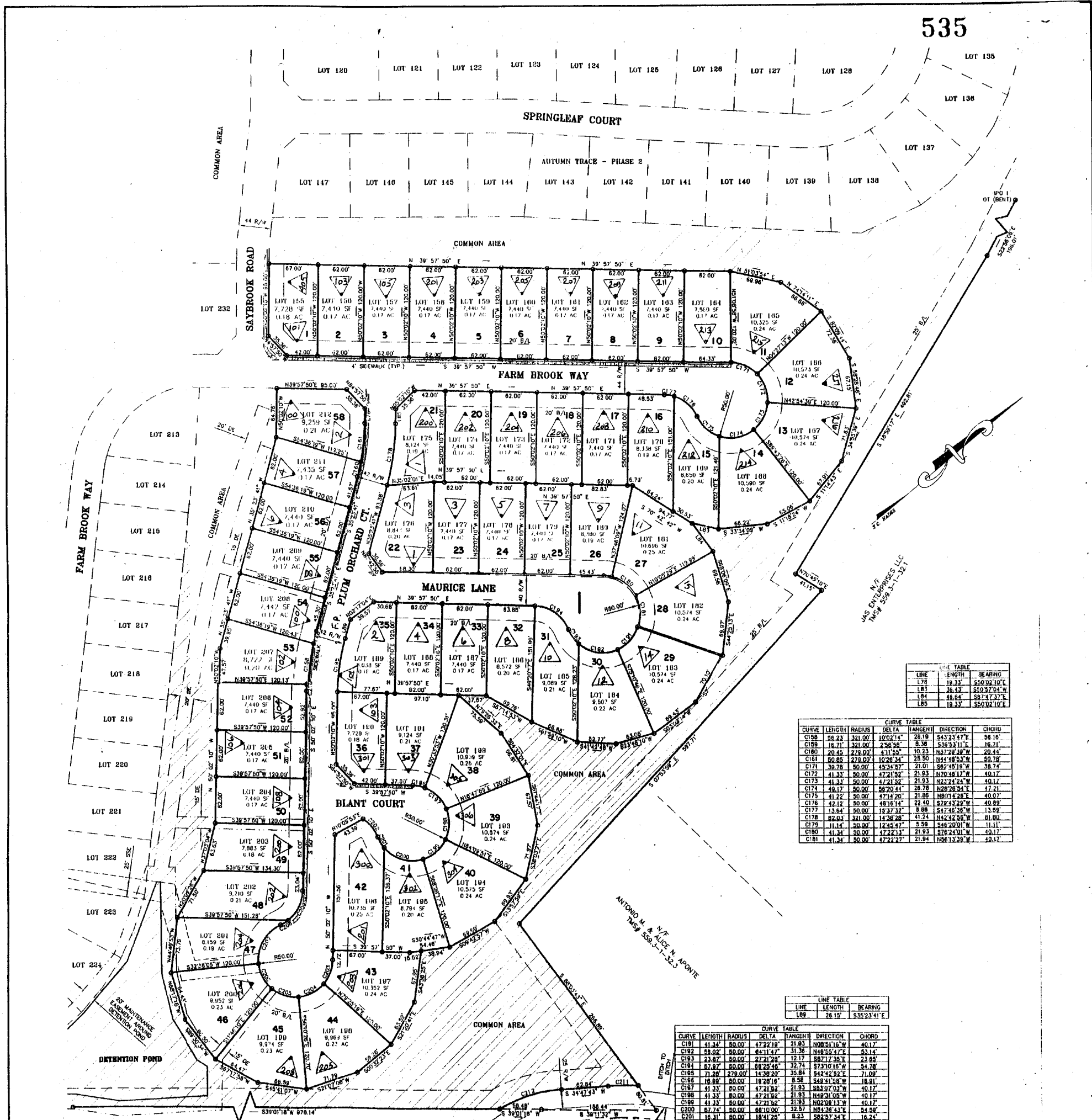
N/F EUGENE T. HIPPS SR. TMS 299-1-4

N/F DONNA SUE GARRISON BOLT TMS 299-1-1.3

N/F J.W. & MADELYN H. GARRISON TMS 299-1-1

DETENTION POND

AUTUMN TRACE PH-3		
GREENVILLE COUNTY TAX MAPS		
GREENVILLE, S. C.		
TAX DISTRICT	MAP NUMBER	REVISIONS
	298.3	
-899-	SCALE 1" = 60'	INDEX-16



LINE	LENGTH	BEARING
L78	18.32'	S50°02'10" E
L81	38.42'	S87°47'37" W
L84	46.64'	S87°47'37" W
L85	18.32'	S50°02'10" E

CURVE	LENGTH	RADIUS	DELTA	TANGENT	DIRECTION	CHORD
C158	66.23'	321.00'	100°21'4"	28.19'	S43°23'47" E	58.19'
C159	16.71'	321.00'	2°58'56"	8.36'	S36°33'11" E	16.21'
C160	20.45'	278.00'	4°11'55"	10.23'	N37°29'39" W	20.44'
C161	80.83'	278.00'	10°26'34"	28.50'	N11°48'33" W	80.78'
C171	39.78'	50.00'	42°34'57"	21.01'	S97°59'10" W	38.74'
C172	41.33'	50.00'	47°21'32"	21.93'	N70°46'17" W	40.17'
C173	41.33'	50.00'	47°21'32"	21.93'	N23°24'24" W	40.17'
C174	49.17'	50.00'	58°20'44"	28.78'	N26°28'54" E	47.21'
C175	41.72'	50.00'	47°14'20"	21.88'	N80°14'28" E	40.07'
C176	42.12'	50.00'	48°16'14"	22.40'	S79°43'39" W	40.89'
C177	15.64'	50.00'	18°37'32"	8.88'	S47°48'28" W	15.99'
C178	62.63'	321.00'	14°36'28"	41.24'	N42°42'56" W	61.80'
C179	11.14'	50.00'	12°45'47"	5.99'	S46°20'11" W	11.11'
C180	41.34'	50.00'	47°21'32"	21.93'	S76°24'01" W	40.17'
C181	41.34'	50.00'	47°21'32"	21.94'	N56°13'39" W	40.17'

LINE	LENGTH	BEARING
L80	28.15'	S35°23'41" E

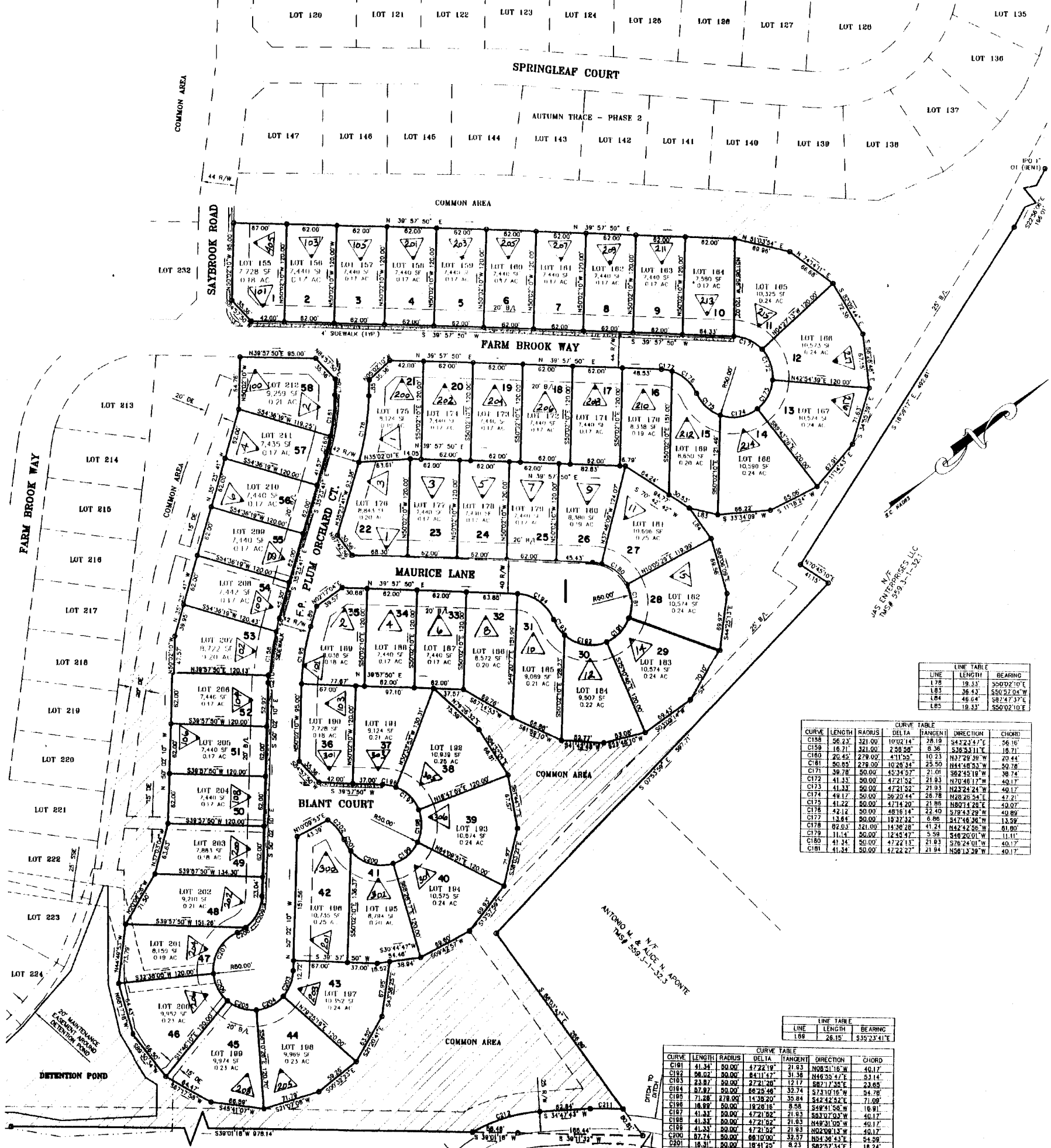
CURVE	LENGTH	RADIUS	DELTA	TANGENT	DIRECTION	CHORD
C191	41.34'	50.00'	47°21'32"	21.93'	N08°31'16" W	40.17'
C192	58.02'	50.00'	64°11'47"	31.38'	N48°55'47" E	53.14'
C193	23.87'	50.00'	27°21'28"	12.17'	S87°17'35" E	23.65'
C194	87.87'	50.00'	86°29'36"	32.74'	S73°10'16" W	84.78'
C195	21.80'	50.00'	14°39'20"	35.84'	S42°42'32" E	21.08'
C196	18.89'	50.00'	19°28'16"	8.38'	S49°41'48" W	18.81'
C197	41.33'	50.00'	47°21'32"	21.93'	S83°07'03" W	40.17'
C198	41.33'	50.00'	47°21'32"	21.93'	N49°31'05" W	40.17'
C199	41.33'	50.00'	47°21'32"	21.93'	N62°08'13" W	40.17'
C200	87.24'	50.00'	86°10'00"	32.97'	N81°36'51" E	84.58'
C201	16.41'	50.00'	18°41'20"	8.23'	S82°37'34" E	16.24'
C202	31.43'	50.00'	36°01'12"	16.28'	S88°22'33" W	30.92'
C203	36.43'	50.00'	38°27'28"	17.93'	N80°48'29" W	34.78'
C204	38.78'	50.00'	44°24'15"	20.41'	N11°32'27" E	37.79'
C205	38.78'	50.00'	44°24'15"	20.41'	N55°01'42" E	37.79'
C206	38.78'	50.00'	44°24'15"	20.41'	S79°34'03" E	37.79'
C207	63.28'	50.00'	72°22'41"	36.66'	S21°57'05" E	58.13'
C208	12.40'	50.00'	13°38'53"	6.13'	N08°08'12" E	12.17'
C209	44.87'	50.00'	51°11'02"	23.95'	N24°28'38" W	43.20'
C210	8.00'	321.00'	13°18'	4.54'	S49°13'32" E	8.08'
C211	40.87'	326.77'	6°37'12"	20.48'	S38°28'56" W	40.82'
C212	88.87'	188.68'	26°57'47"	45.27'	S21°02'16" W	88.05'

N/E
J.W. & MADELYN H. GARRISON
TMS 299-1-1

SHEET - 1

AUTUMN TRACE PH-3 SEC-2
GREENVILLE COUNTY TAX MAPS
GREENVILLE, S.C.

TAX DISTRICT	MAP NUMBER	REVISIONS
	298.4	
- 897 -	SCALE 1" = 60'	INDEX-16



LINE	LENGTH	BEARING
L76	18.33'	S89°02'10"E
L83	36.63'	S50°52'04"W
L84	46.64'	S81°47'37"E
L85	18.33'	S50°02'10"E

CURVE	LENGTH	RADIUS	DELTA	TANGENT	DIRECTION	CHORD
C158	56.21'	321.00'	103°21'47"	28.18'	S43°23'47"E	36.10'
C159	16.71'	321.00'	2°58'50"	8.36'	S36°33'11"E	18.71'
C160	20.45'	278.00'	4°11'55"	10.23'	N37°29'39"W	20.44'
C161	50.85'	278.00'	10°26'34"	25.50'	N44°48'53"W	50.78'
C171	39.78'	50.00'	45°34'27"	21.01'	S62°45'18"W	39.74'
C172	41.33'	50.00'	47°21'52"	21.93'	N20°46'17"W	40.17'
C173	41.33'	50.00'	47°21'52"	21.93'	N22°24'24"W	40.17'
C174	48.17'	50.00'	56°20'44"	26.78'	N28°28'54"E	47.21'
C175	41.22'	50.00'	47°14'20"	21.95'	N80°14'28"E	40.07'
C176	42.12'	50.00'	48°16'47"	22.40'	S39°43'29"W	40.89'
C177	13.64'	50.00'	19°32'32"	6.86'	S47°40'26"W	13.59'
C178	82.03'	321.00'	14°38'28"	41.24'	N42°42'56"W	81.80'
C179	11.14'	50.00'	12°45'47"	5.59'	S48°20'01"W	11.11'
C180	41.34'	50.00'	47°22'11"	21.93'	S79°24'01"W	40.17'
C181	41.34'	50.00'	47°22'27"	21.94'	N59°13'39"W	40.17'

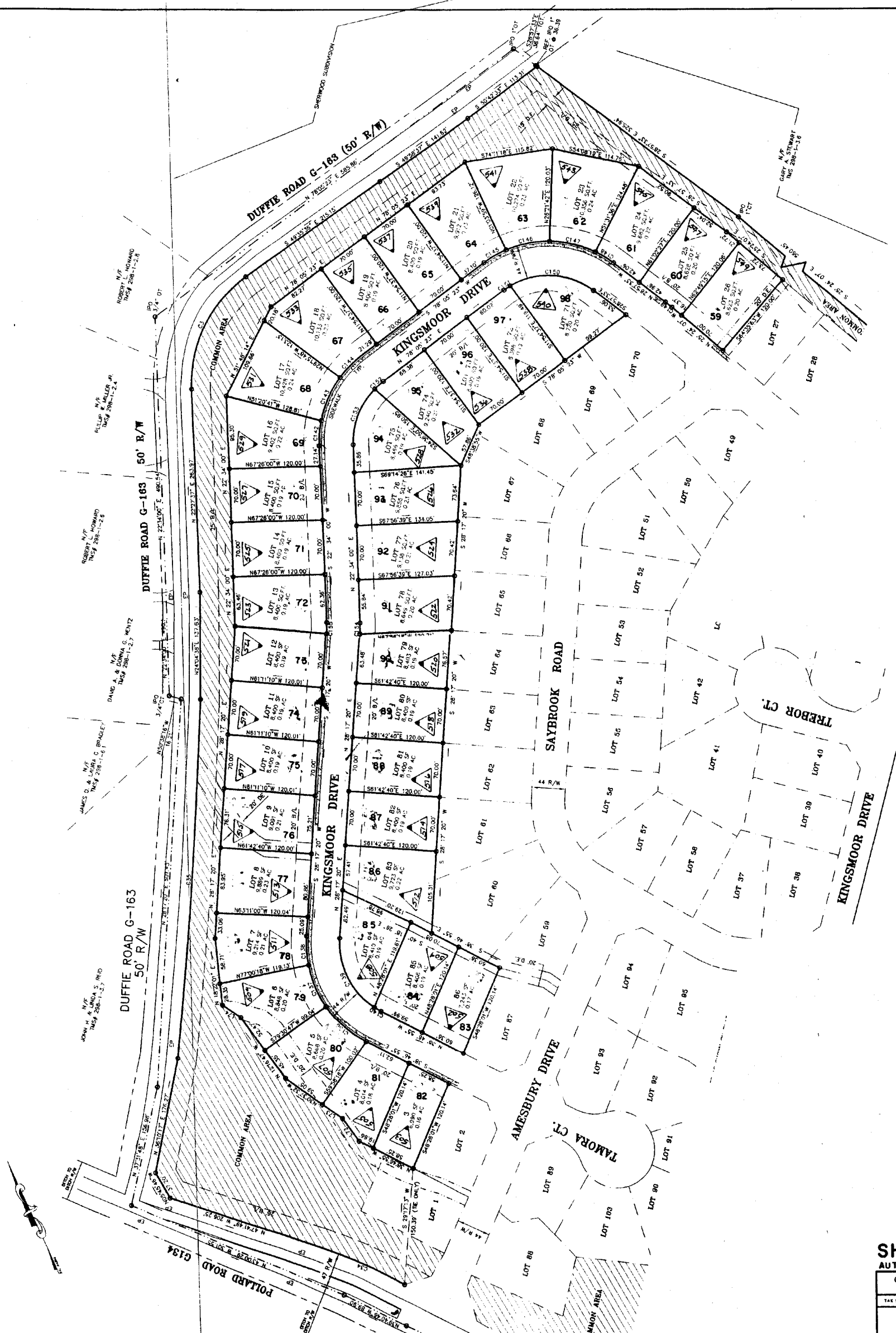
LINE	LENGTH	BEARING
L88	28.15'	S35°32'41"E

CURVE	LENGTH	RADIUS	DELTA	TANGENT	DIRECTION	CHORD
C191	41.34'	50.00'	47°22'19"	21.93'	N68°51'18"W	40.17'
C192	58.02'	50.00'	84°11'47"	31.38'	N49°59'47"E	53.14'
C193	23.87'	50.00'	27°21'20"	12.17'	S82°17'35"E	23.85'
C194	57.97'	50.00'	88°25'46"	32.74'	S73°10'16"W	54.78'
C195	71.28'	778.00'	14°38'20"	35.84'	S42°42'52"E	71.09'
C196	18.82'	50.00'	18°28'18"	9.55'	S49°41'58"W	18.91'
C197	41.34'	50.00'	47°21'52"	21.93'	S83°17'03"W	40.17'
C198	41.34'	50.00'	47°21'52"	21.93'	N49°31'05"W	40.17'
C199	41.34'	50.00'	47°21'52"	21.93'	N62°08'13"W	40.17'
C200	82.74'	50.00'	88°10'50"	32.57'	N84°39'43"E	84.59'
C201	18.31'	50.00'	18°41'29"	8.23'	S82°37'45"E	18.24'
C202	31.43'	50.00'	38°01'12"	16.28'	S88°22'53"W	30.82'
C203	34.43'	50.00'	38°27'28"	17.83'	N30°18'24"W	33.78'
C204	38.78'	50.00'	44°24'18"	20.41'	N11°37'27"E	37.79'
C205	38.78'	50.00'	44°24'18"	20.41'	N88°01'42"E	37.79'
C206	38.78'	50.00'	44°24'18"	20.41'	S79°34'03"E	37.79'
C207	63.28'	50.00'	72°28'41"	36.66'	S21°02'05"E	58.13'
C208	12.20'	50.00'	13°28'53"	6.13'	N88°08'19"E	12.17'
C209	43.87'	50.00'	81°11'02"	23.95'	N24°28'39"W	43.20'
C210	4.08'	321.00'	13°17'16"	4.54'	S49°13'32"E	4.08'
C211	40.87'	188.85'	8°37'17"	20.48'	S38°18'58"W	40.85'
C212	88.87'	188.85'	20°37'47"	45.27'	S21°07'16"W	88.05'

N/E
J.W. & MADELYN H. GARRISON
TMS 299-1-1

SHEET - 1
AUTUMN TRACE PH-3 SEC-2
GREENVILLE COUNTY TAX MAPS
 GREENVILLE, S.C.

TAX DISTRICT	MAP NUMBER	REVISIONS
	298.4	



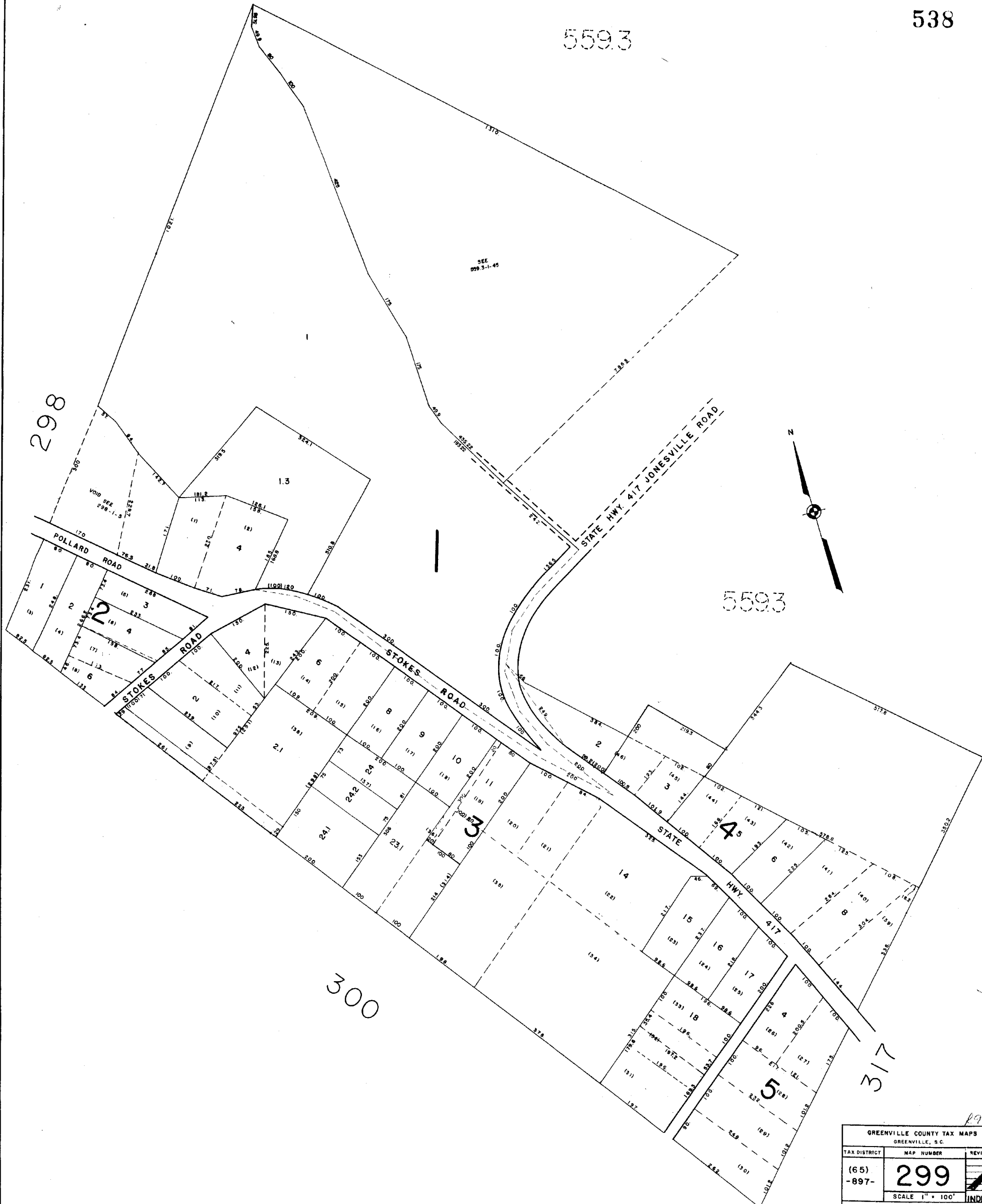
SHEET - 2
 AUTUMN TRACE PH-1, SEC 2, SHT. 18 & 2

GREENVILLE COUNTY TAX MAPS
 GREENVILLE, S. C.

TAX DISTRICT	MAP NUMBER	REVISIONS
897	298.4	15

SCALE 1" = 60'

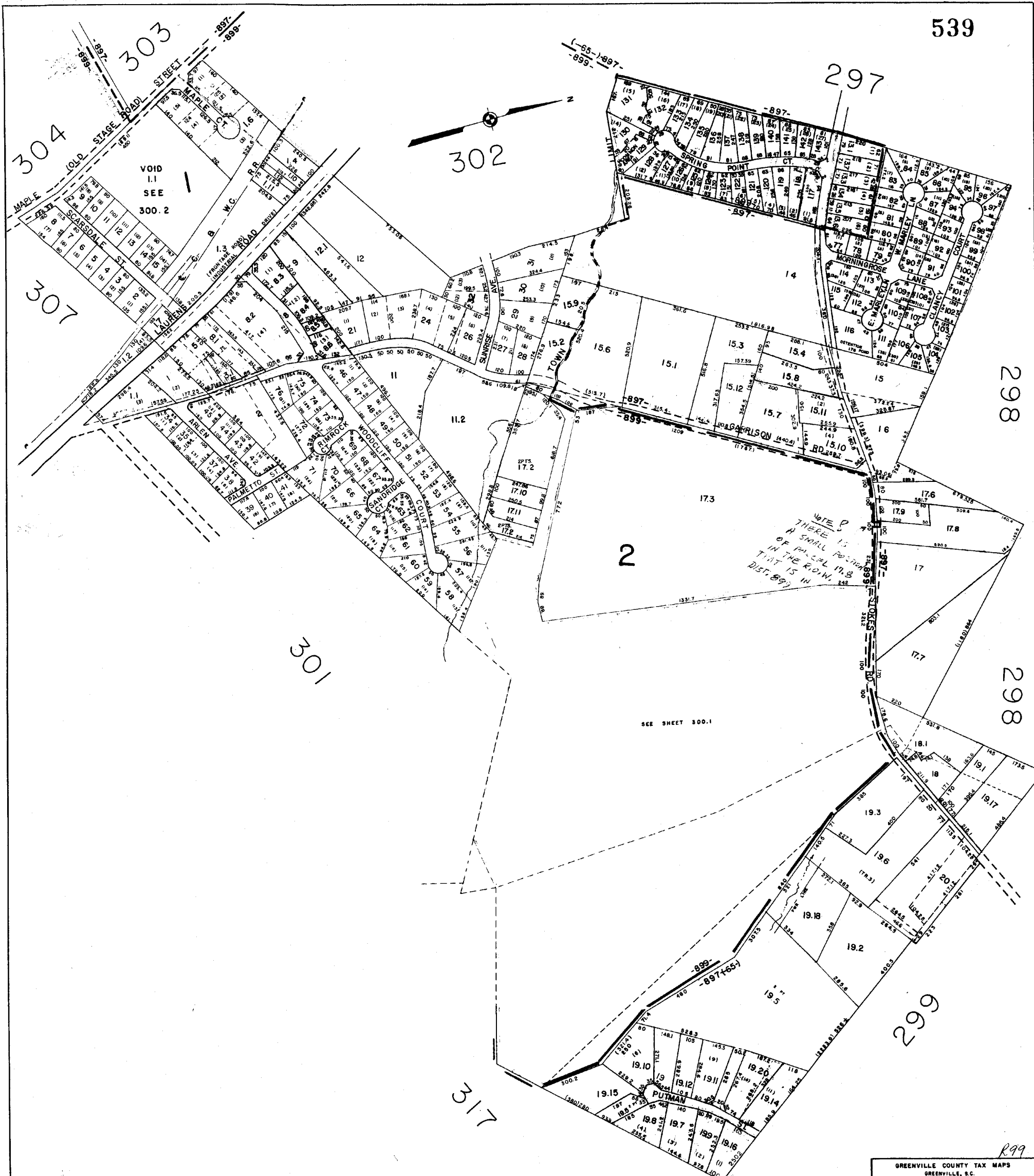
559.3



199

GREENVILLE COUNTY TAX MAPS GREENVILLE, S.C.		
TAX DISTRICT	MAP NUMBER	REVISIONS
(65) -897-	299	/
SCALE 1" = 100'		INDEX-IF

539



NOTE:
THERE IS
A SMALL PORTION
OF PARCEL 17.8
IN THE R.O.W.
DIST. 899

SEE SHEET 300.1

R99

GREENVILLE COUNTY TAX MAPS GREENVILLE, S.C.		
TAX DISTRICT	MAP NUMBER	REVISION
651 897 899	300	1
SCALE 1" = 200'		INDEX 18

300

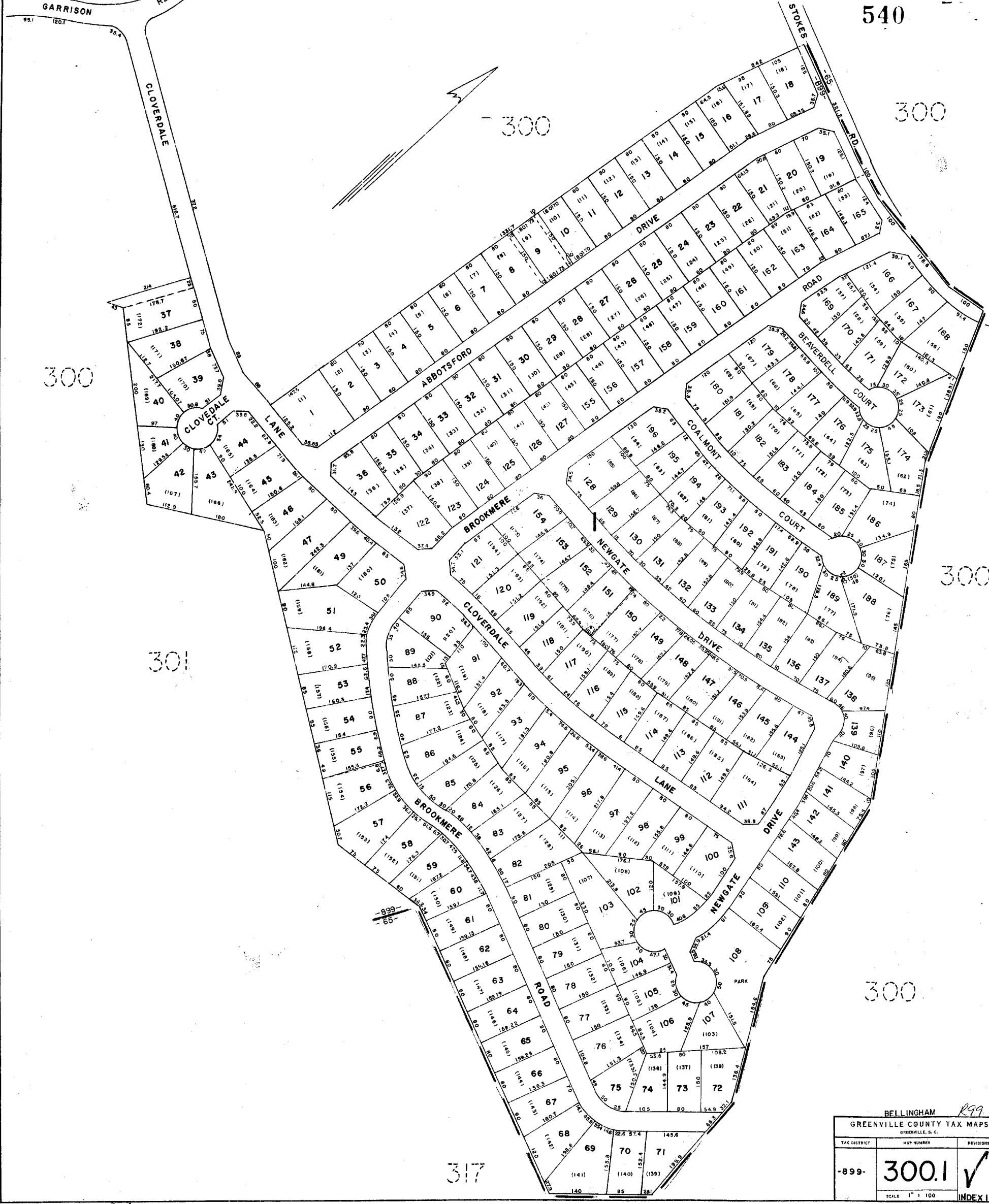
300

300

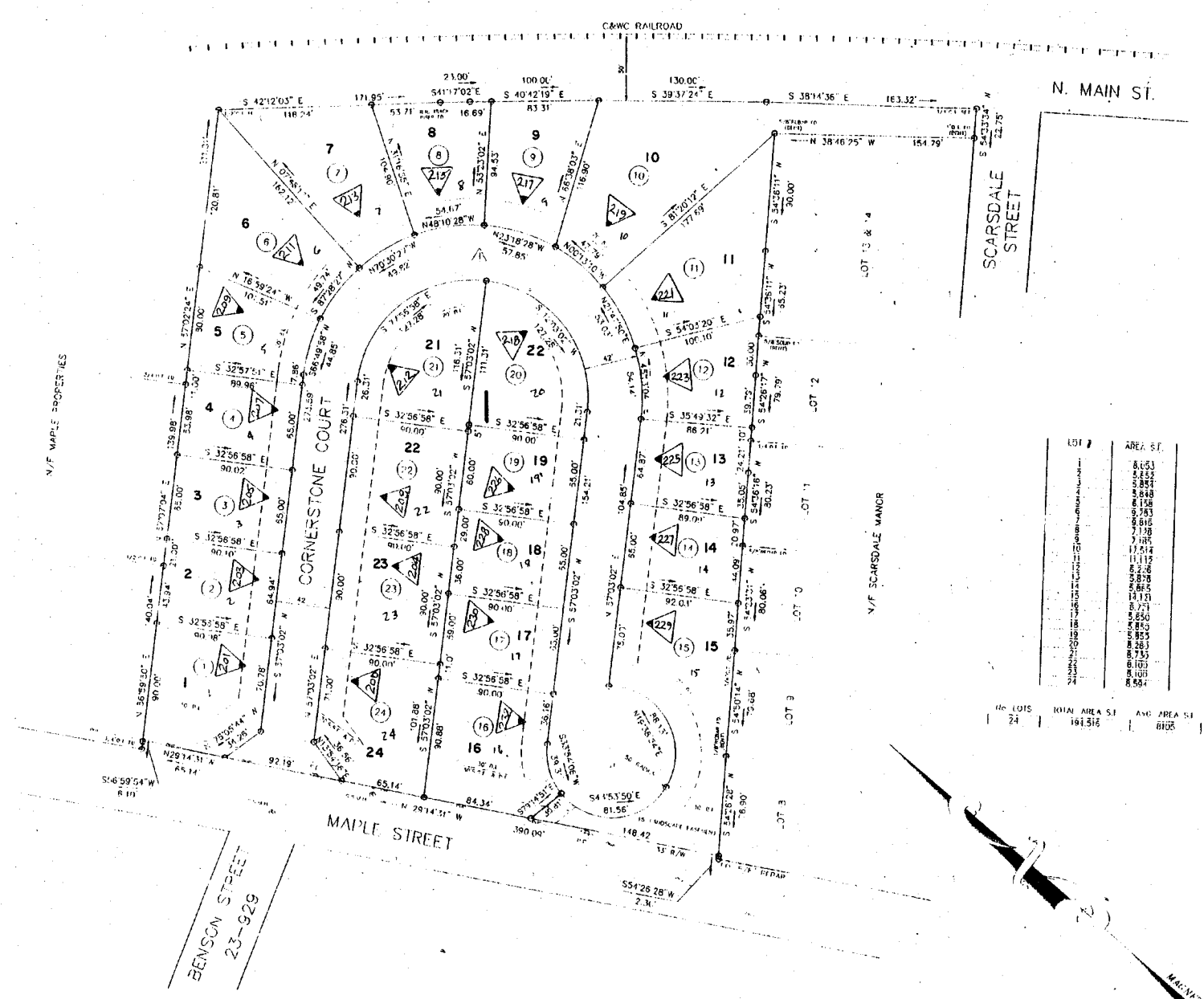
317

300

301



BELLINGHAM 299		
GREENVILLE COUNTY TAX MAPS GREENVILLE, S. C.		
TAX DISTRICT	MAP NUMBER	REVISIONS
-899-	300.1	✓
SCALE 1" = 100'		INDEX 18



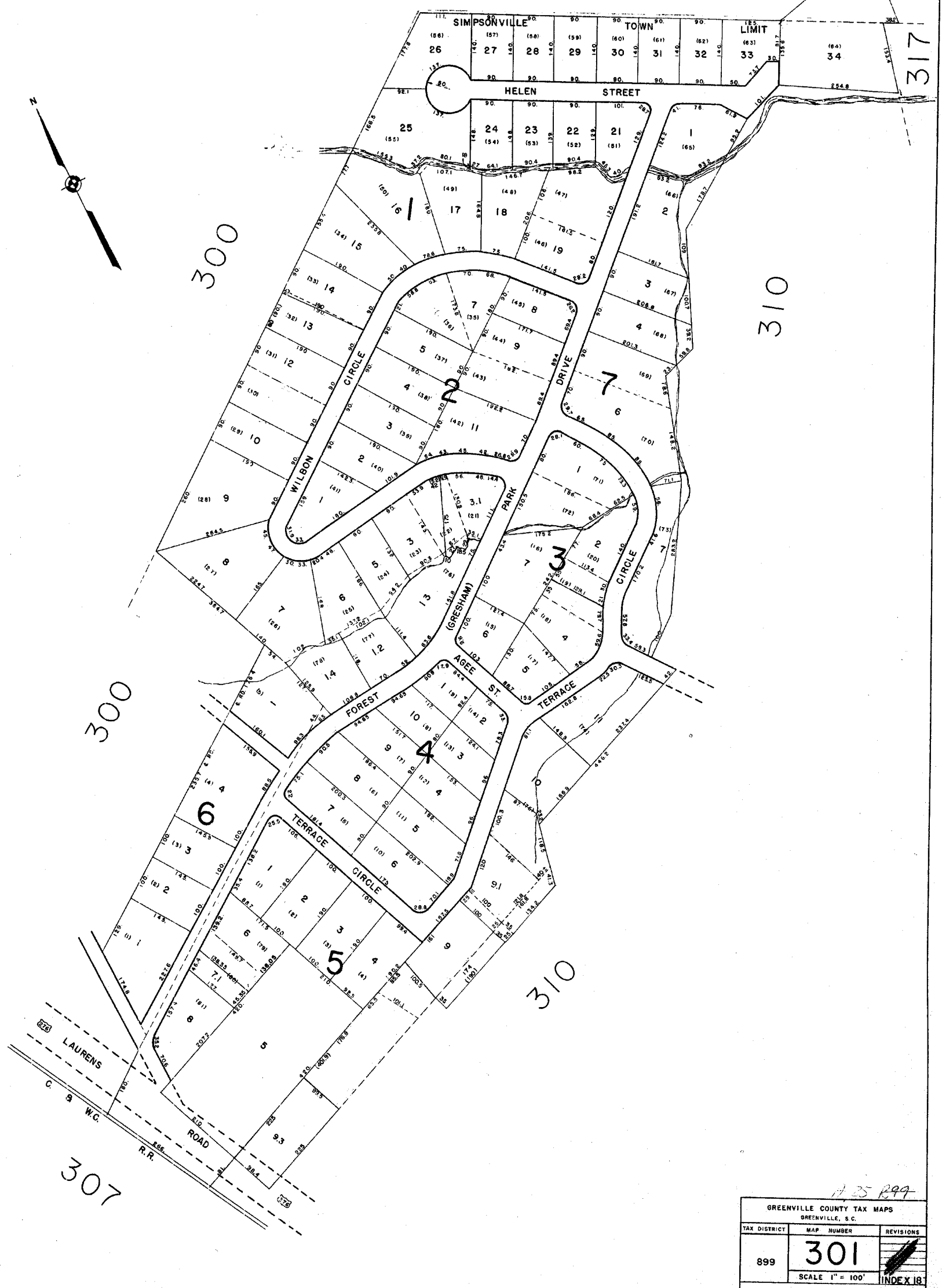
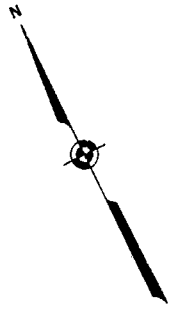
LOT #	AREA S.F.
1	8,153
2	8,255
3	8,357
4	8,459
5	8,561
6	8,663
7	8,765
8	8,867
9	8,969
10	9,071
11	9,173
12	9,275
13	9,377
14	9,479
15	9,581
16	9,683
17	9,785
18	9,887
19	9,989
20	10,091
21	10,193
22	10,295
23	10,397
24	10,499

NO. LOTS	TOTAL AREA S.F.	AVG. AREA S.F.
24	191,516	8,000

300

542

317



300

310

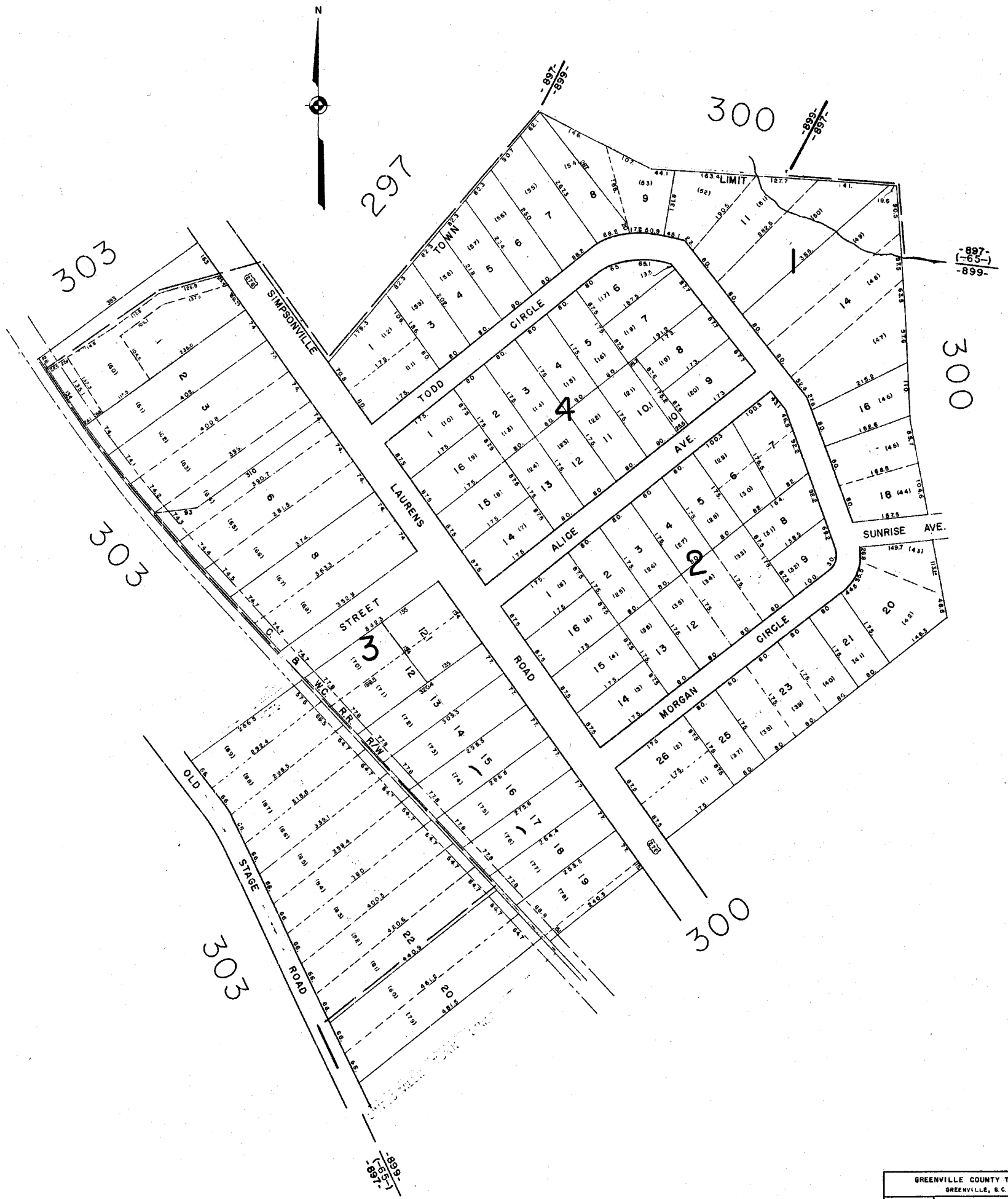
300

310

307

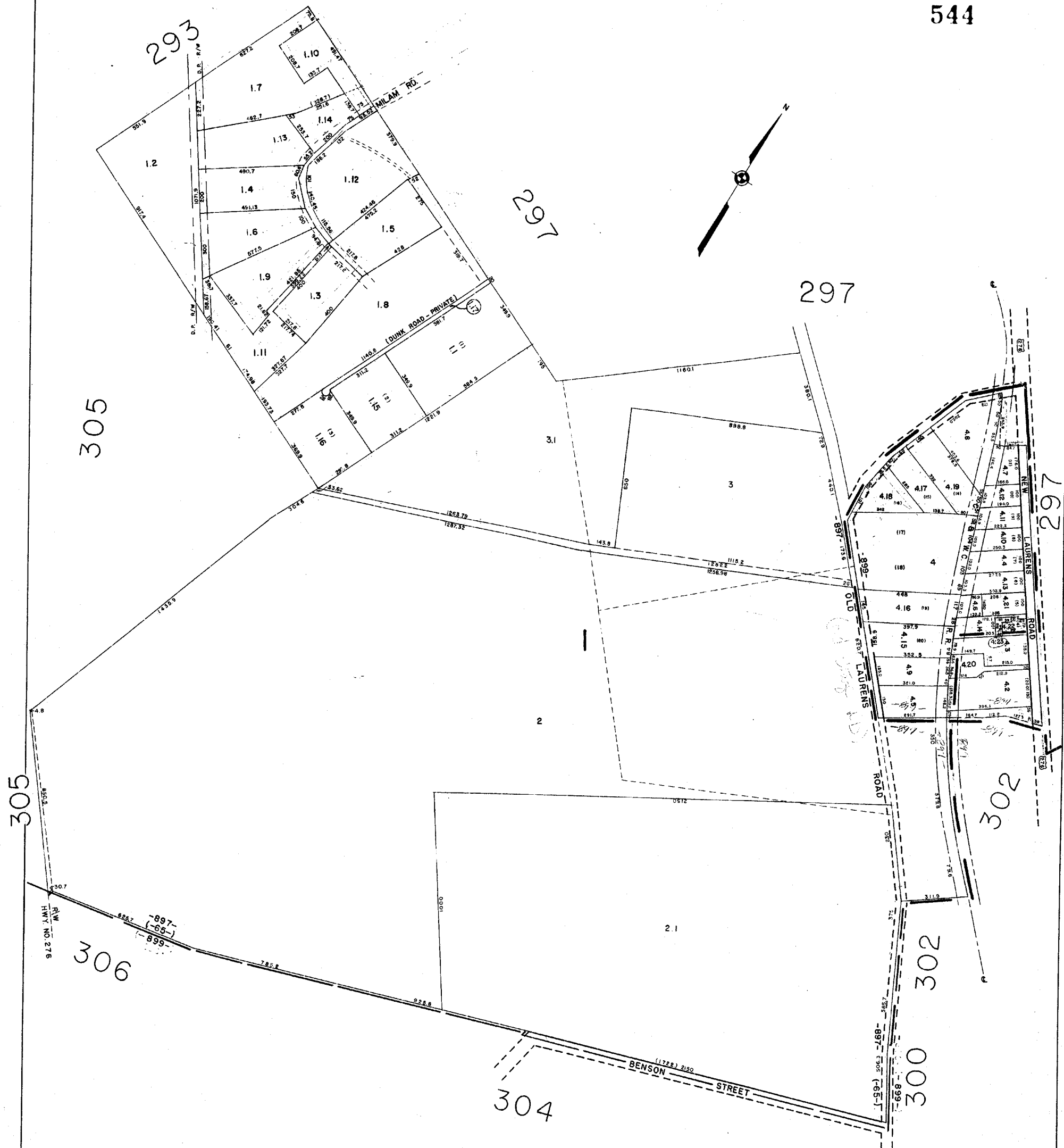
A-25 B99

GREENVILLE COUNTY TAX MAPS GREENVILLE, S.C.		
TAX DISTRICT	MAP NUMBER	REVISIONS
899	301	1
SCALE 1" = 100'		INDEX 18



R99

GREENVILLE COUNTY TAX MAPS GREENVILLE, S.C.		
TAX DISTRICT	MAP NUMBER	REVISION
(65) 897 899	302	
SCALE 1" = 100'		INDEX 18

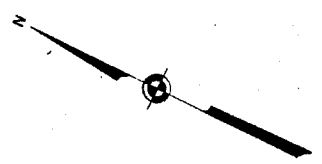


912' ON A.M.M.
 R.W.
 NO. 278
 899-
 (-65-)
 -897-
 882

299

GREENVILLE COUNTY TAX MAPS GREENVILLE, S.C.		
TAX DISTRICT	MAP NUMBER	REVISIONS
(65) 897 899	303	1
SCALE 1" = 200'		INDEX 18

545



306

306

306

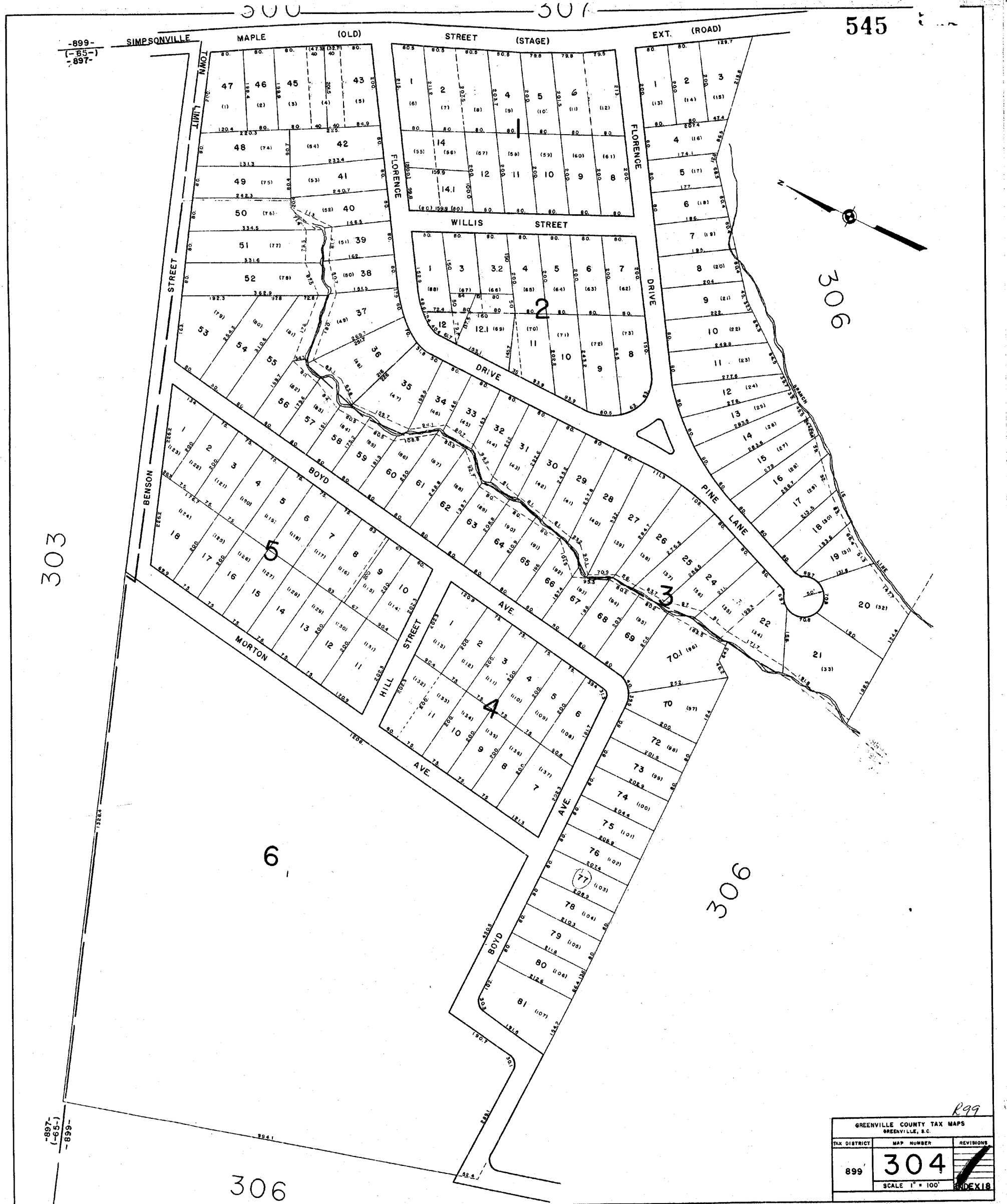
303

-899-
(-85-)
-897-

-897-
(-85-)
-899-

GREENVILLE COUNTY TAX MAPS GREENVILLE, S.C.		
TAX DISTRICT	MAP NUMBER	REVISIONS
899	304	
SCALE 1" = 100'		INDEX 18

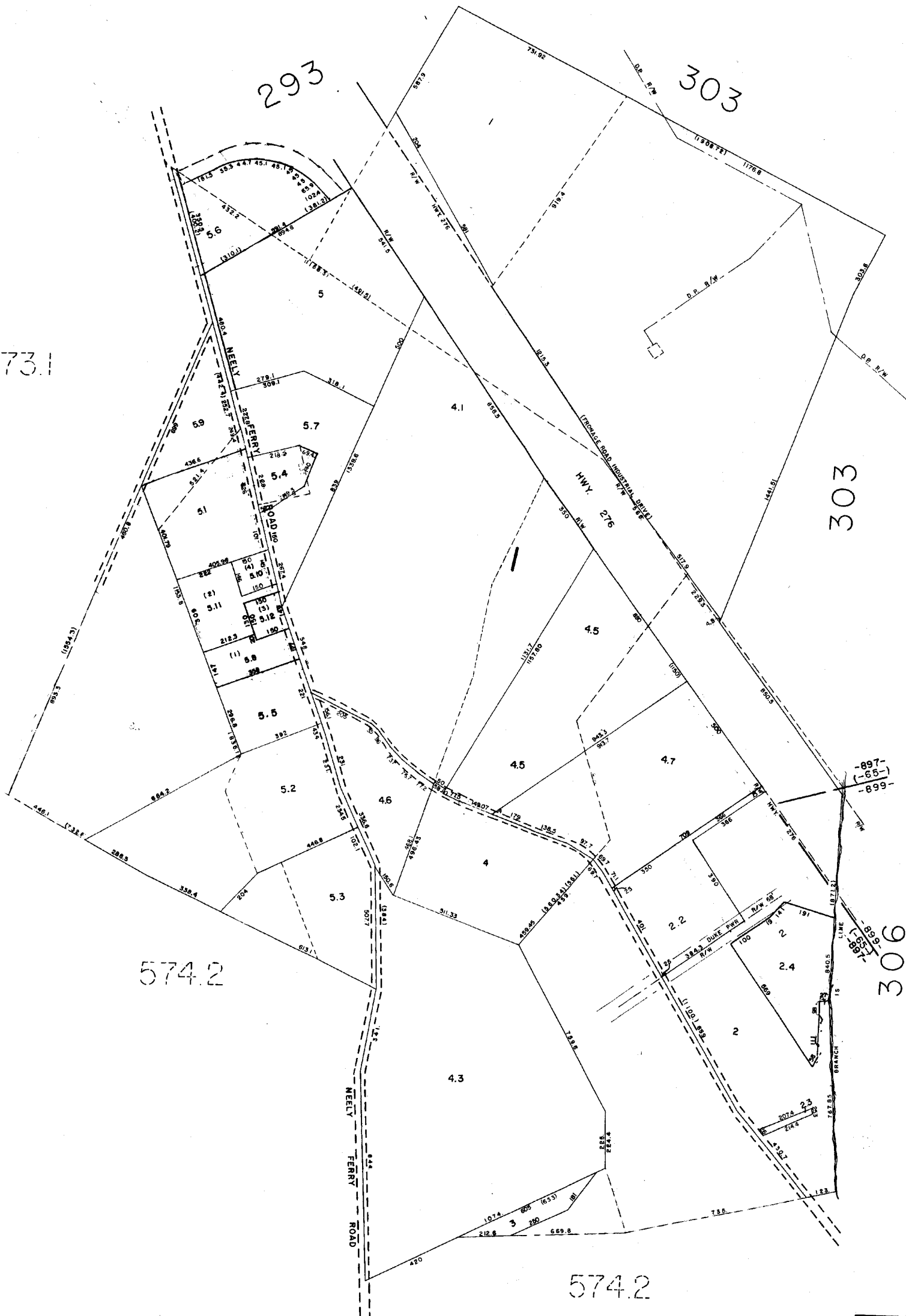
R99



573.1

574.2

574.2



R99

GREENVILLE COUNTY TAX MAPS GREENVILLE, S.C.		
TAX DISTRICT	MAP NUMBER	REV. DATE
(65) 897	305	
SCALE 1" = 200'		INDEX 18

547

307

307



324

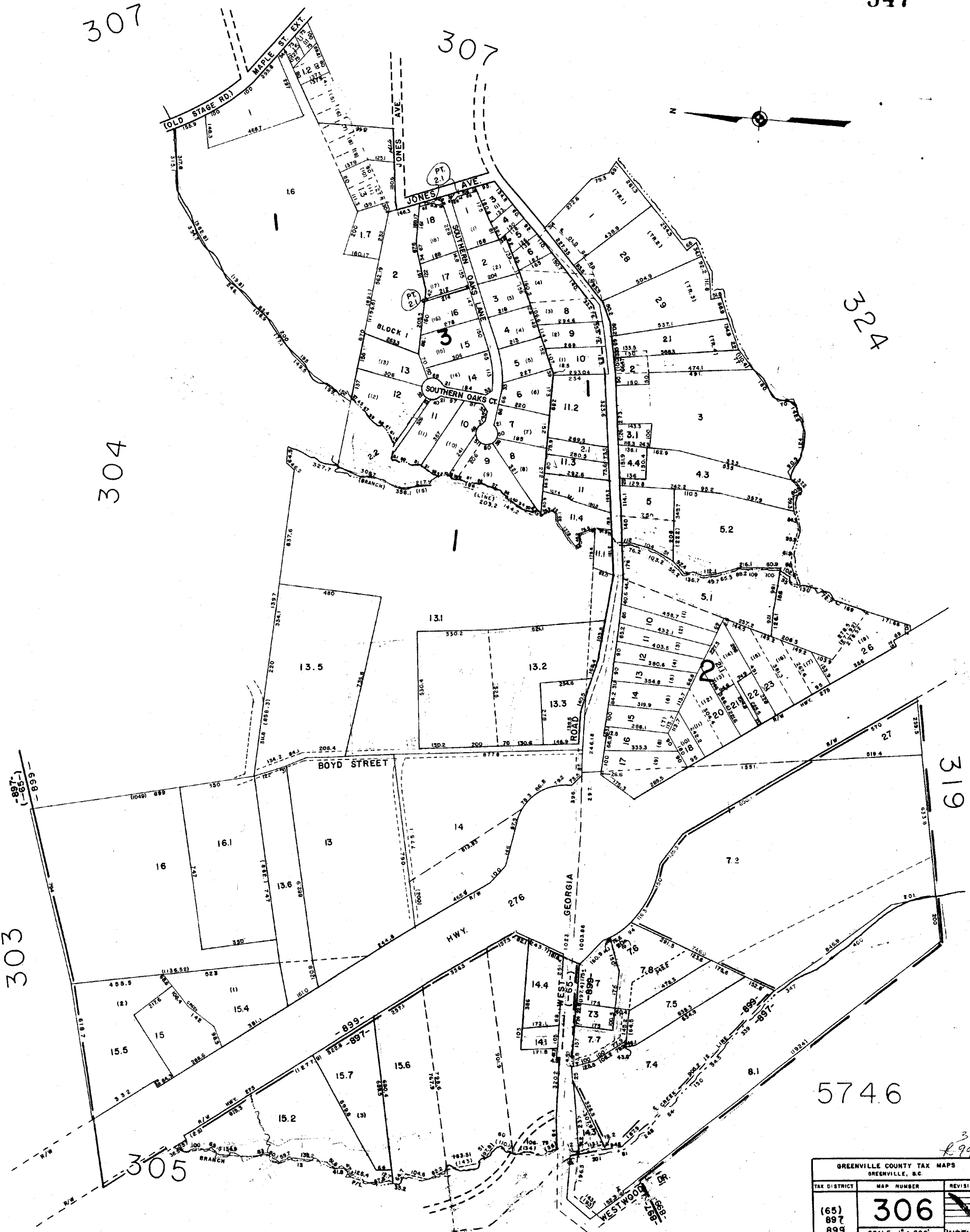
304

303

319

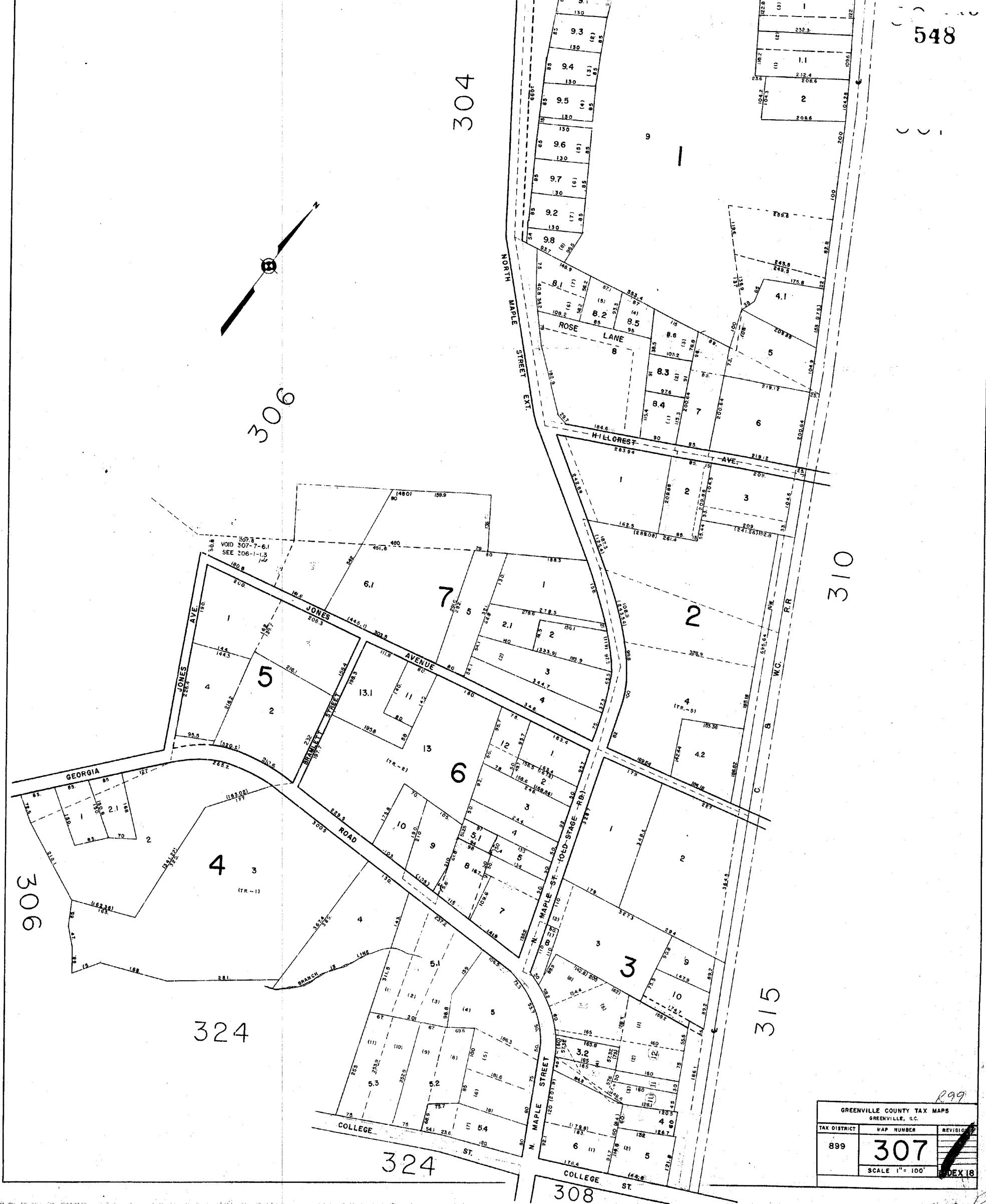
305

574.6



GREENVILLE COUNTY TAX MAPS GREENVILLE, S.C.		
TAX DISTRICT	MAP NUMBER	REVISIONS
(65) 897 899	306	
SCALE 1" = 200'		INDEX 18

299



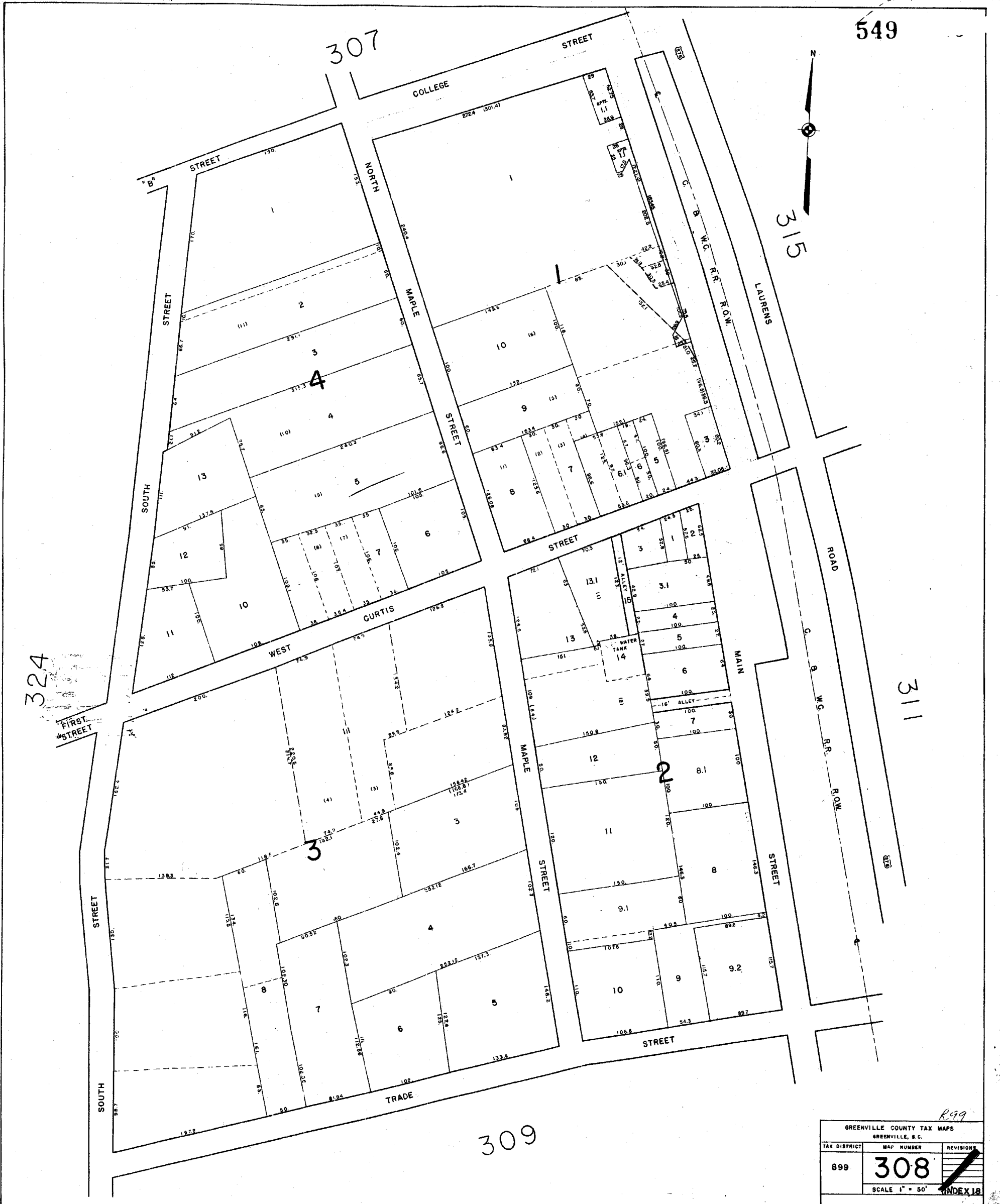
GREENVILLE COUNTY TAX MAPS		
GREENVILLE, S.C.		
TAX DISTRICT	MAP NUMBER	REVISION
899	307	
SCALE 1" = 100'		INDEX 18

299

549



311

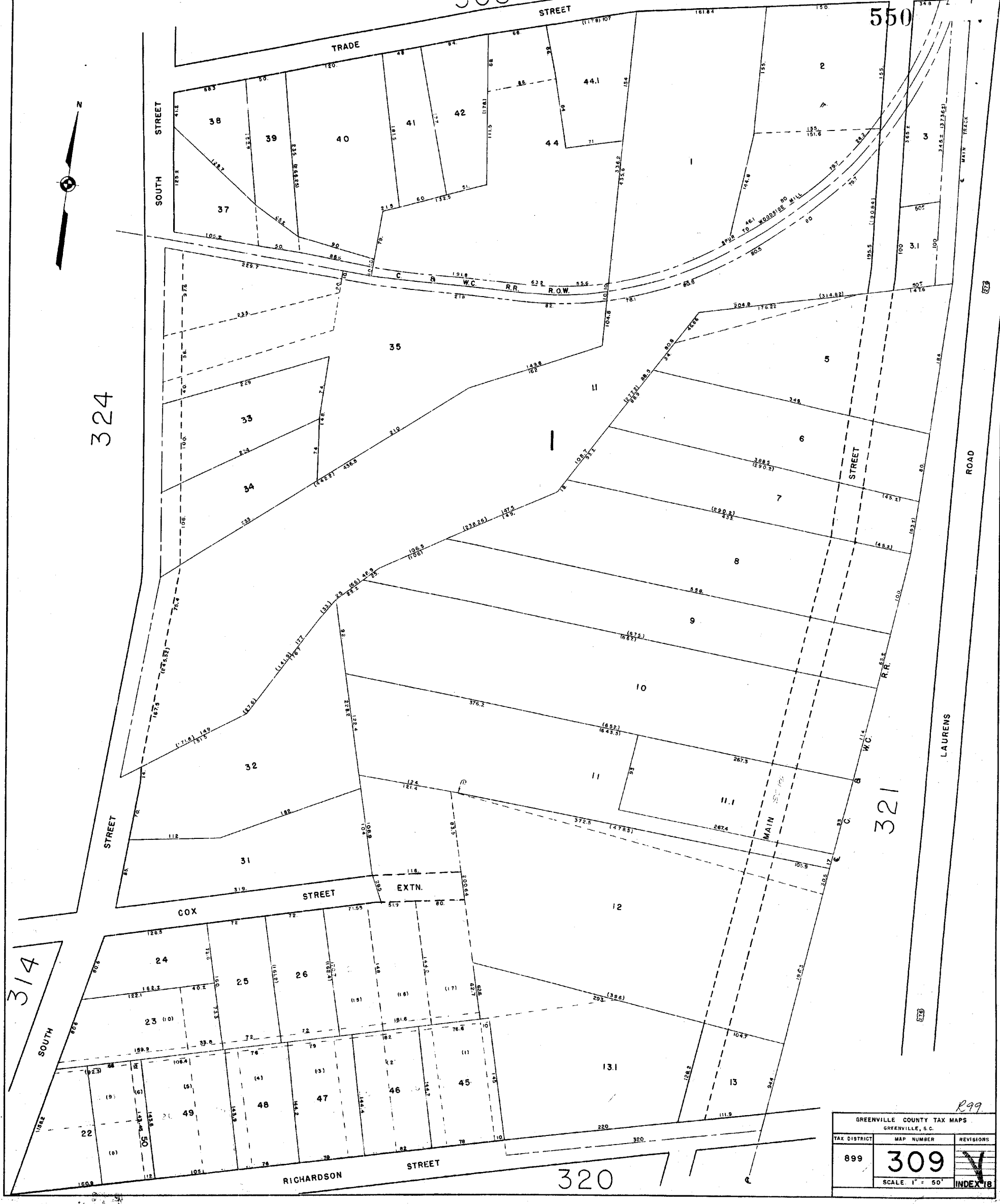


309

324

R99

GREENVILLE COUNTY TAX MAPS		
GREENVILLE, S. C.		
TAX DISTRICT	MAP NUMBER	REVISION
899	308	
SCALE 1" = 50'		INDEX 18



R99

GREENVILLE COUNTY TAX MAPS		
GREENVILLE, S. C.		
TAX DISTRICT	MAP NUMBER	REVISIONS
899	309	1
SCALE 1" = 50'		INDEX 18



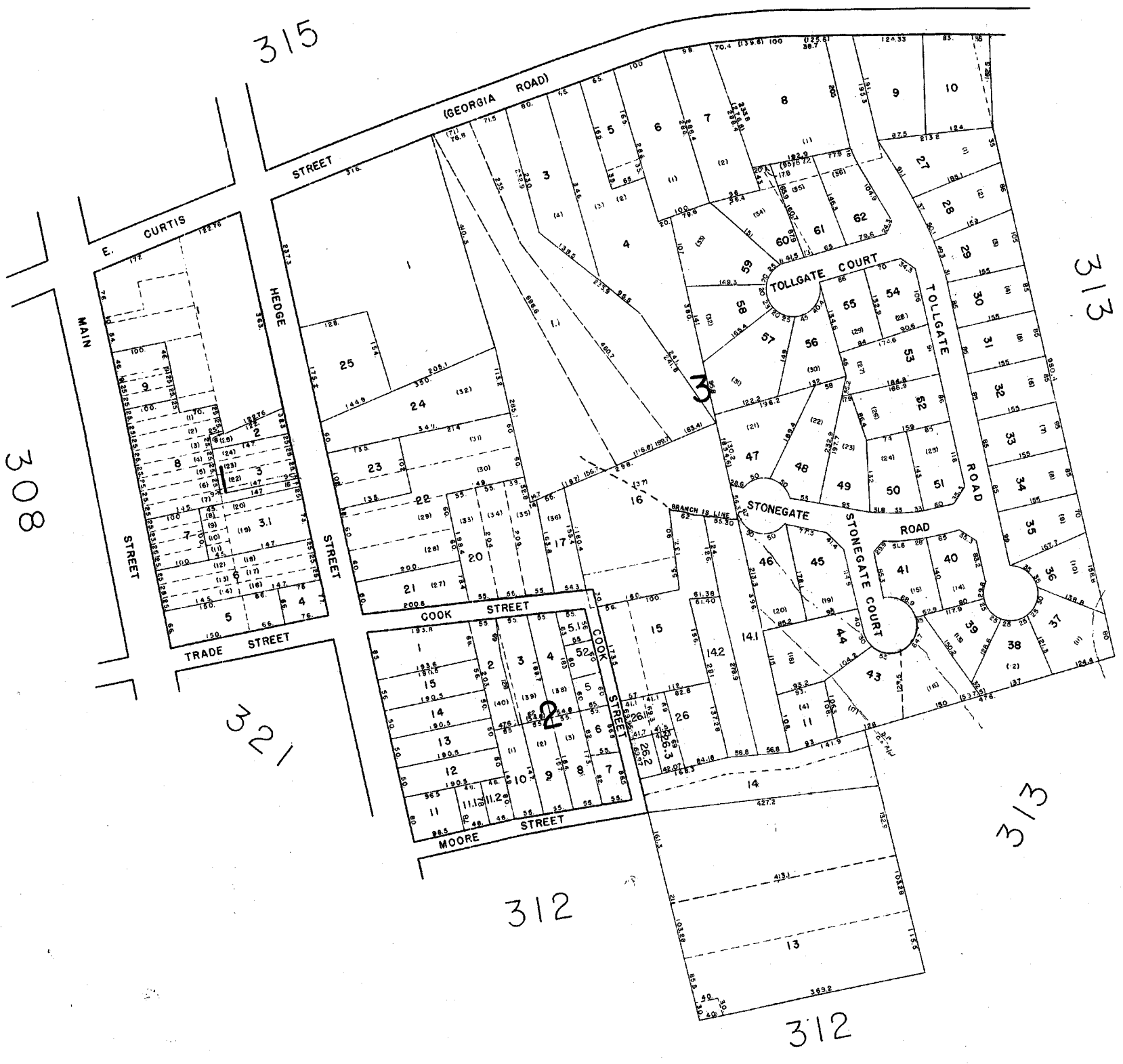
GREENVILLE COUNTY TAX MAPS GREENVILLE, S.C.		
TAX DISTRICT	MAP NUMBER	REVISIONS
899	310	✓
SCALE 1" = 100'		INDEX 18

3
299



316

317



308

313

312

312

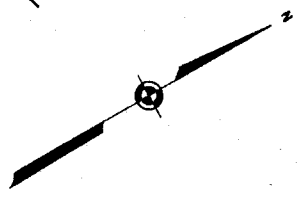
312

313

R99

GREENVILLE COUNTY TAX MAPS GREENVILLE, S.C.		
TAX DISTRICT	MAP NUMBER	REVISIONS
899	311	
SCALE 1" = 100'		INDEX

553

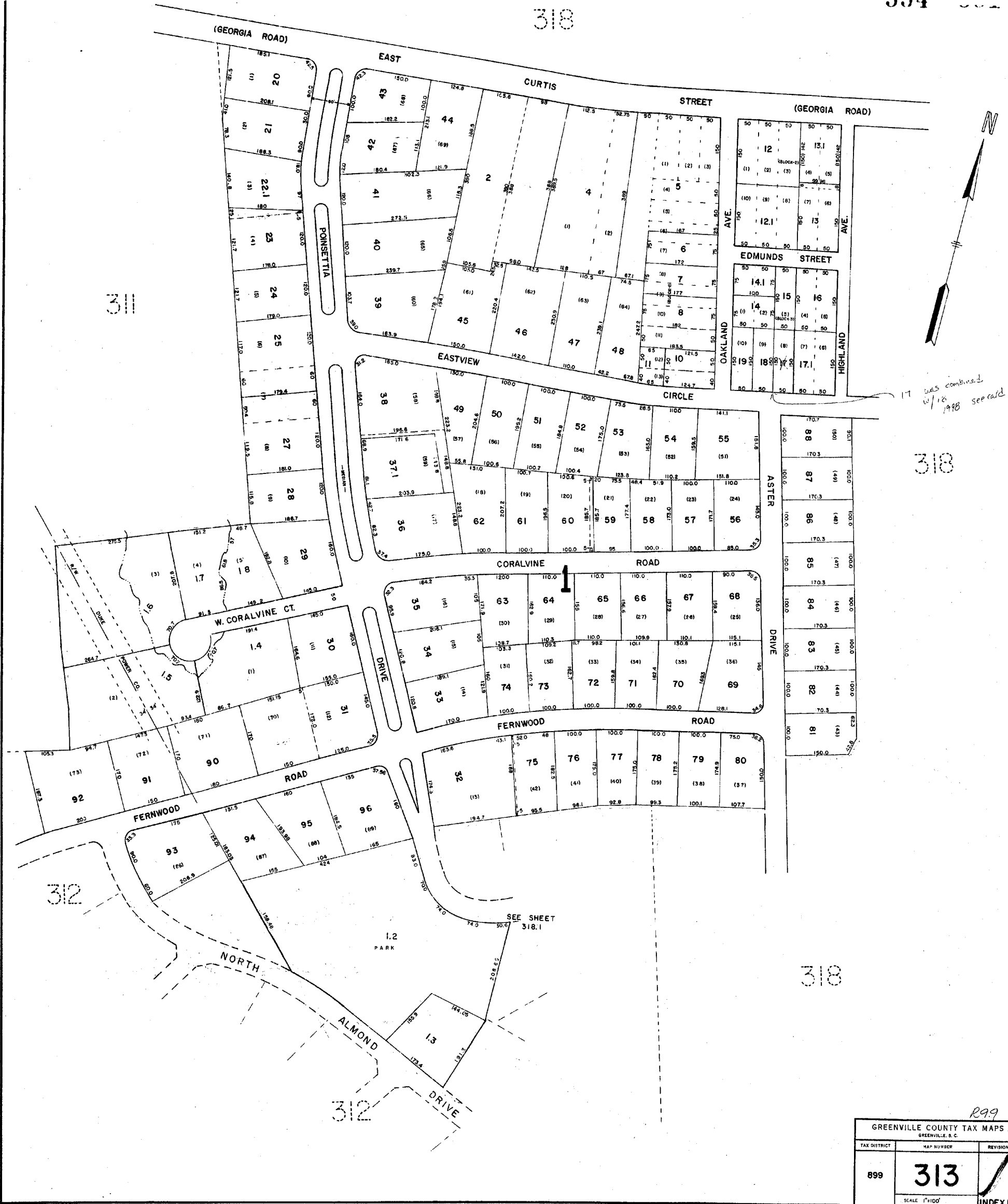


322

318

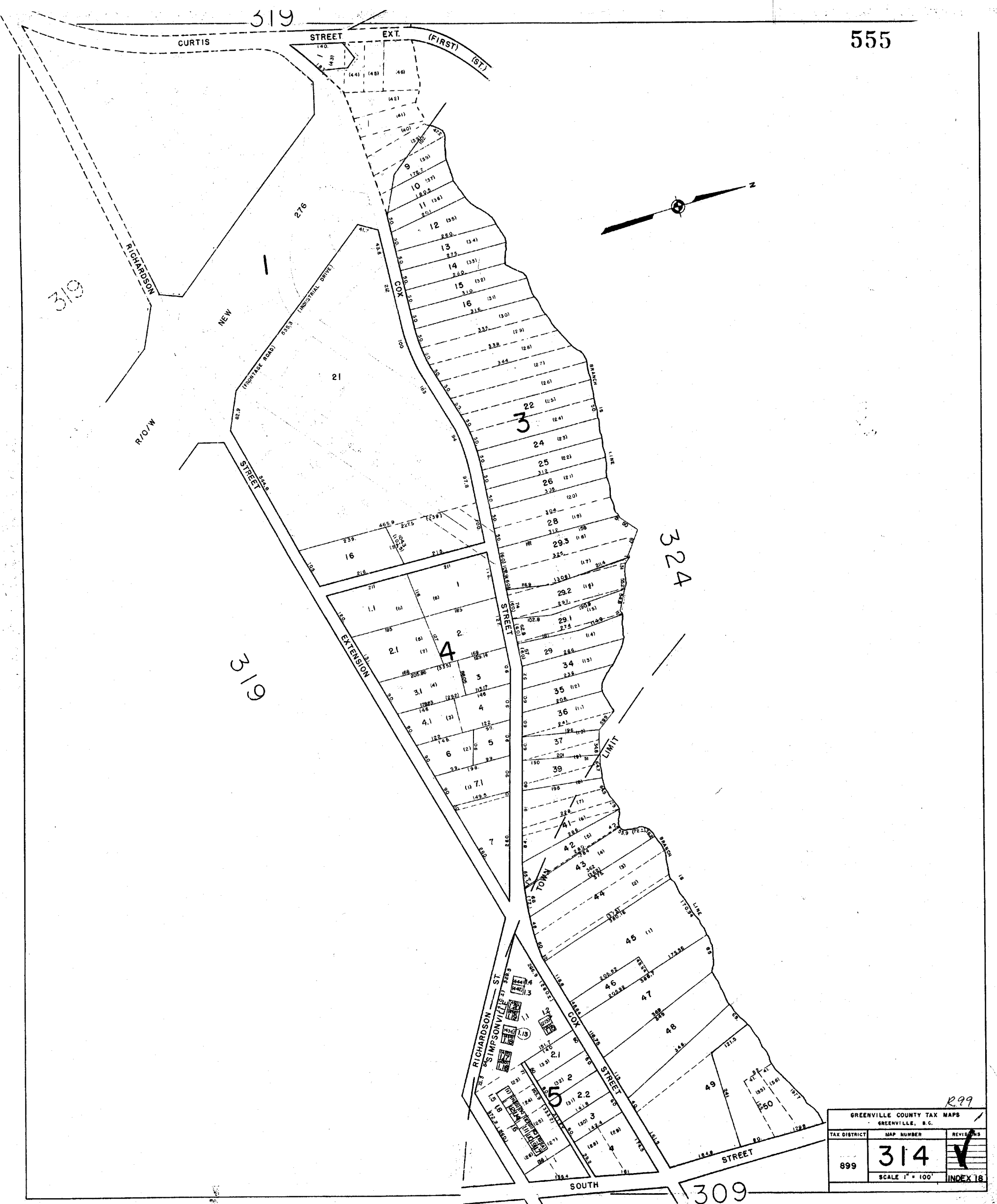
GREENVILLE COUNTY TAX MAPS GREENVILLE, S.C.		
TAX DISTRICT 899	MAP NUMBER 312	REVISIONS
SCALE 1" = 100'		INDEX

R99



R99

GREENVILLE COUNTY TAX MAPS GREENVILLE, S.C.		
TAX DISTRICT	MAP NUMBER	REVISIONS
899	313	/
SCALE 1"=100'		INDEX 18



R99

GREENVILLE COUNTY TAX MAPS		
GREENVILLE, S.C.		
TAX DISTRICT	MAP NUMBER	REVISIONS
899	314	✓
SCALE 1" = 100'		INDEX 16

307

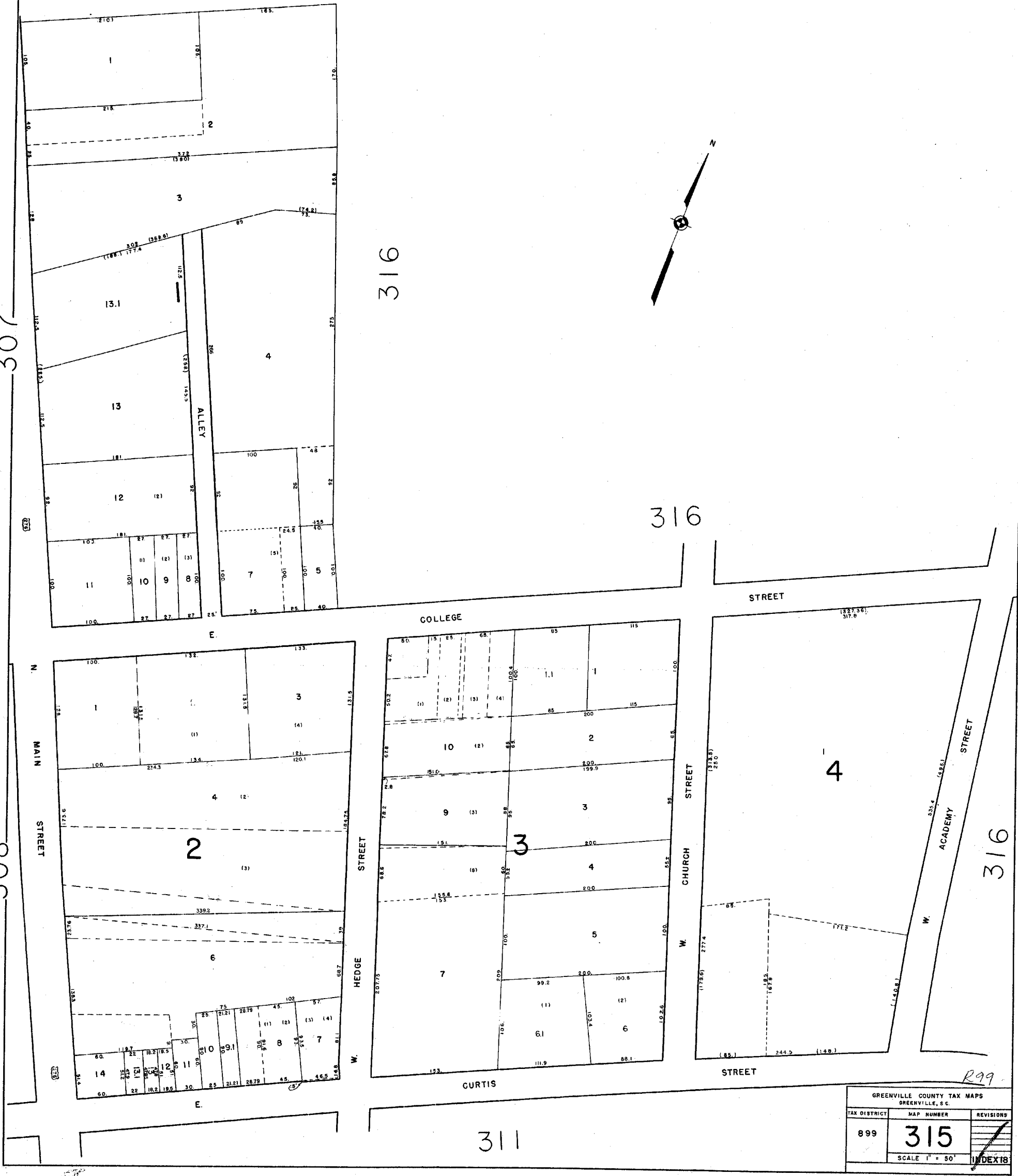
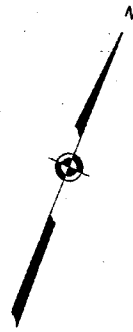
316

316

308

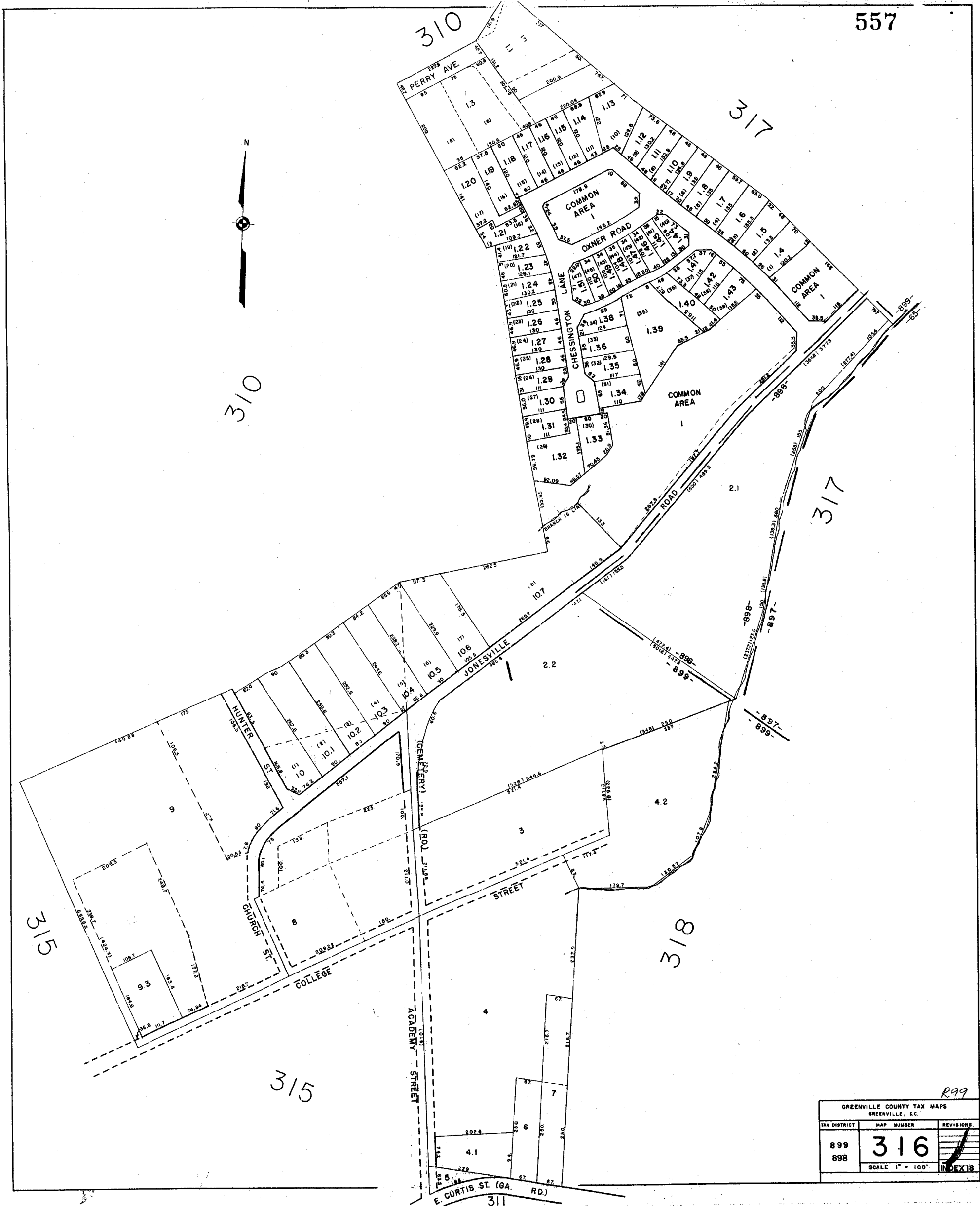
316

311



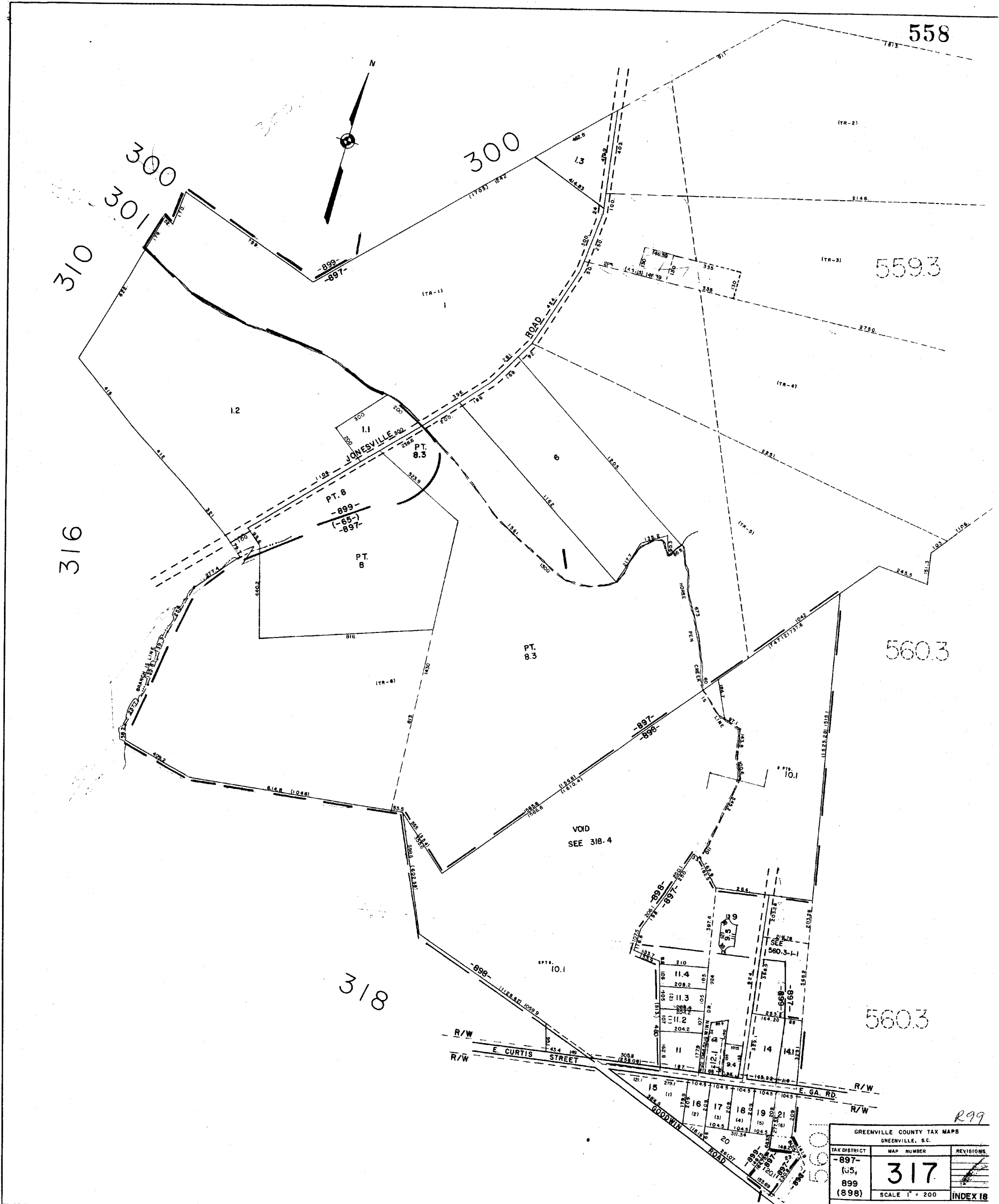
GREENVILLE COUNTY TAX MAPS GREENVILLE, S. C.		
TAX DISTRICT	MAP NUMBER	REVISIONS
899	315	
SCALE 1" = 50'		INDEX 18

R99



R99

GREENVILLE COUNTY TAX MAPS GREENVILLE, S.C.		
TAX DISTRICT	MAP NUMBER	REVISIONS
899	316	
898		
SCALE 1" = 100'		INDEX 18



R99

GREENVILLE COUNTY TAX MAPS GREENVILLE, S.C.		
TAX DISTRICT	MAP NUMBER	REVISIONS
-897- (85, 899 (898)	317	1
SCALE 1" = 200'		INDEX 18

559 000

317

316

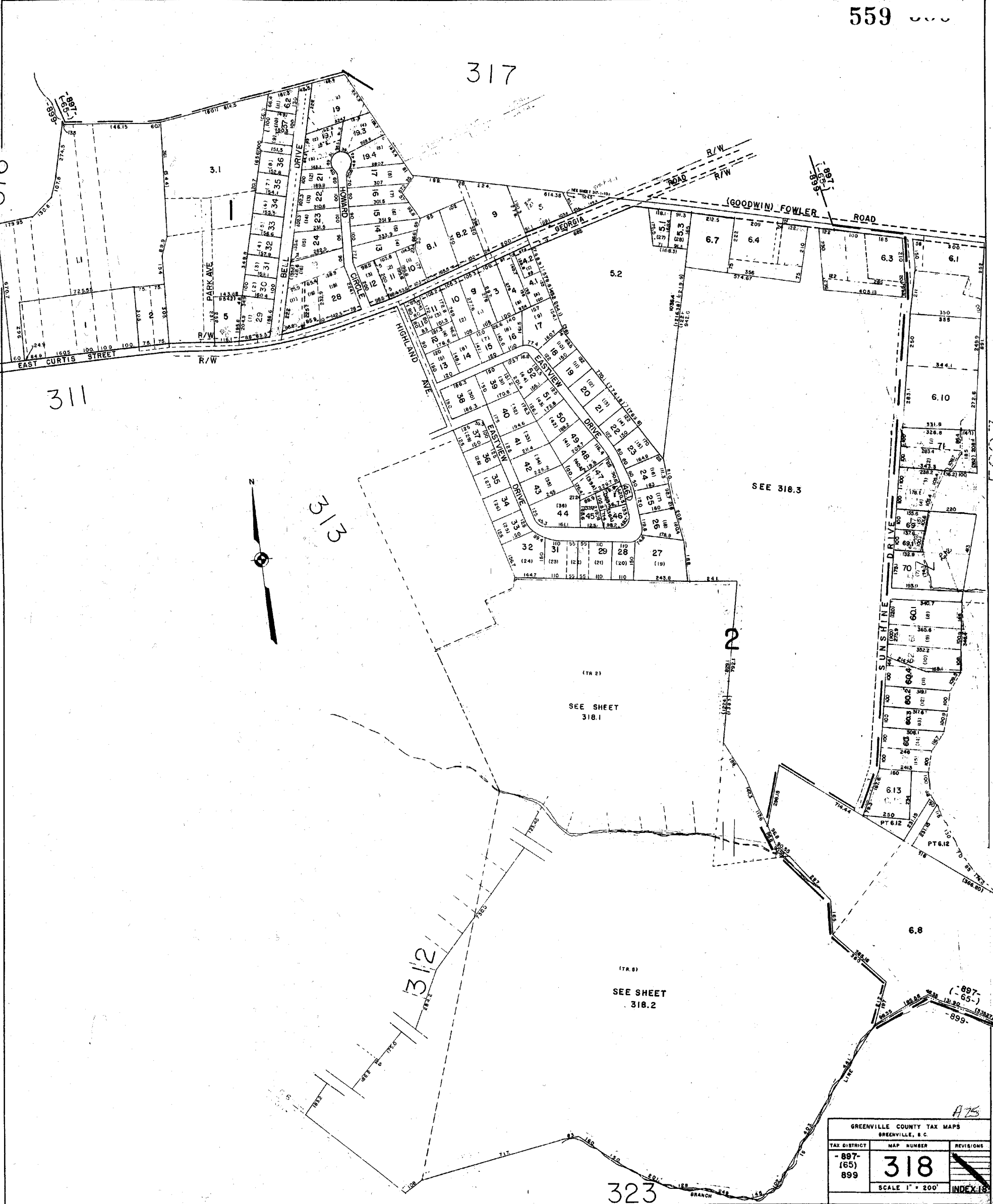
311

313

312

323

5005



A75

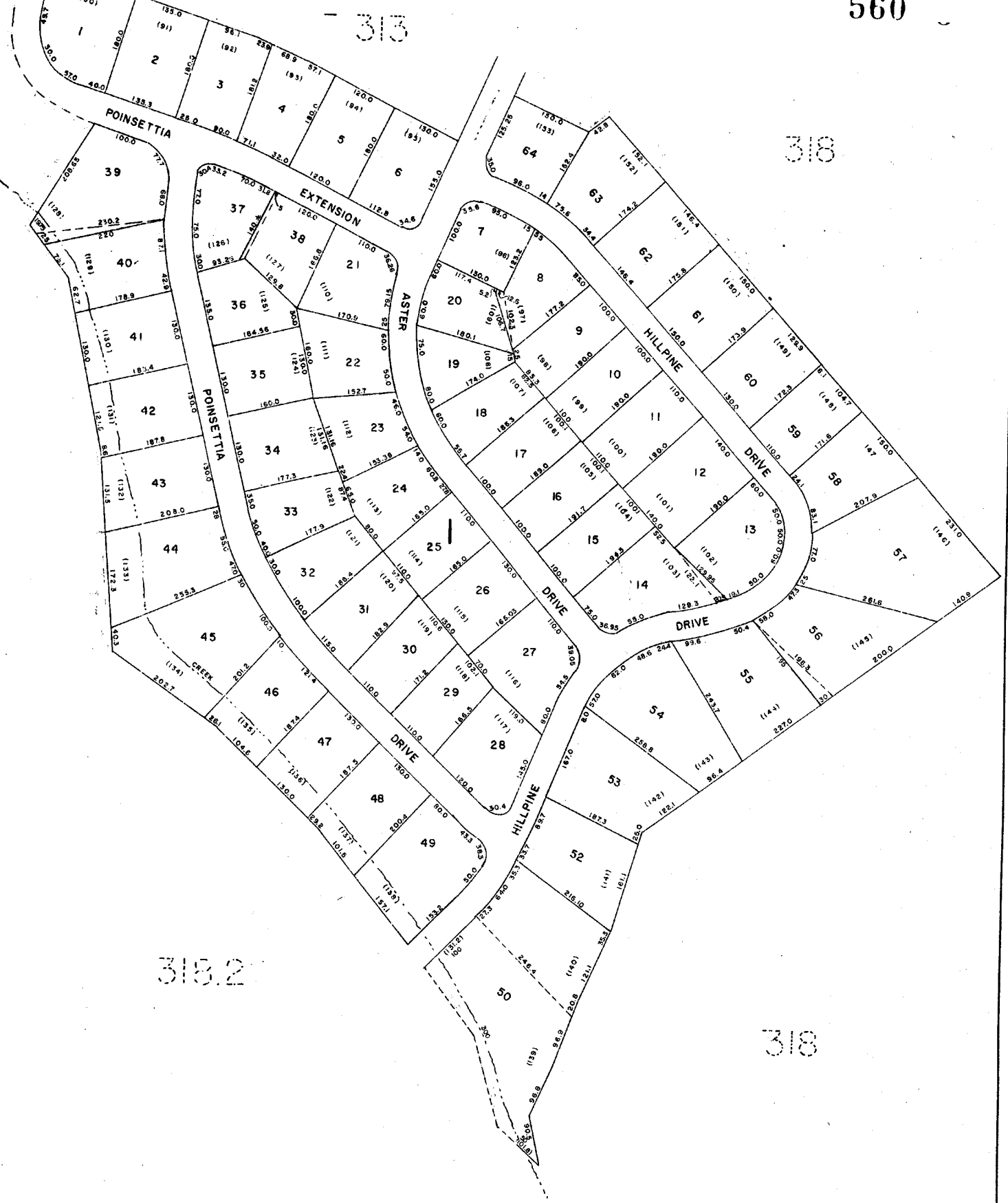
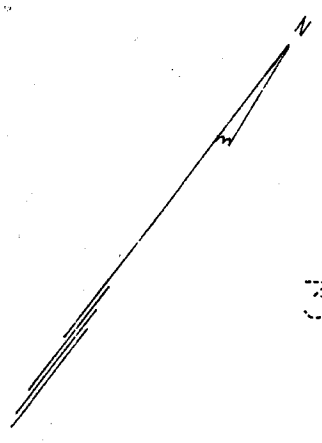
GREENVILLE COUNTY TAX MAPS GREENVILLE, S.C.		
TAX DISTRICT	MAP NUMBER	REVISIONS
897- (65) 899	318	1
SCALE 1" = 200'		INDEX

SEE 313-1-1.2

312

318.2

318

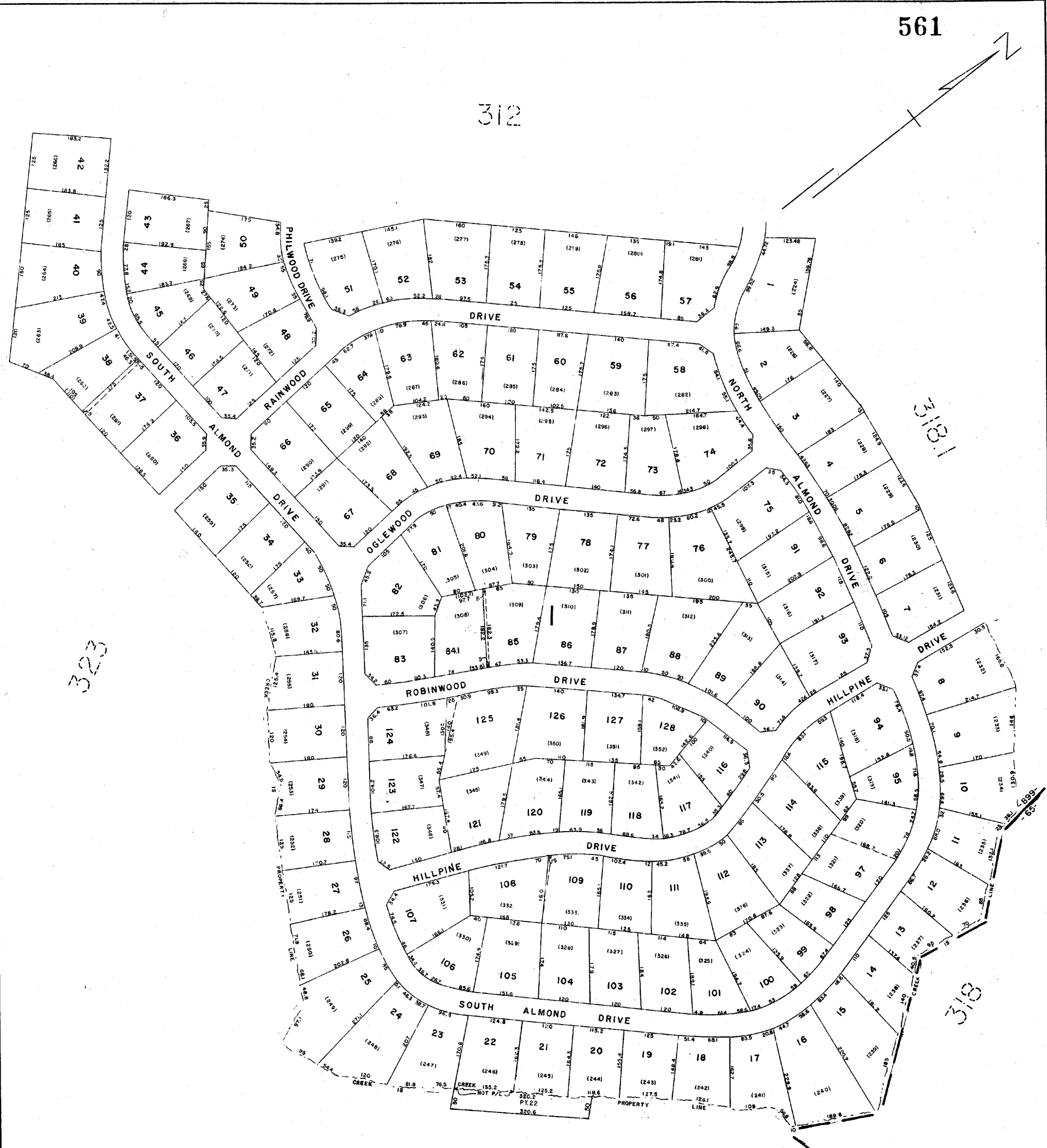


R99

GREENVILLE COUNTY TAX MAPS		
GREENVILLE, S. C.		
TAX DISTRICT	MAP NUMBER	REVISIONS
-899-	318.1	
SCALE 1" = 100'		INDEX 18

561

312



Poinsettia Section 5 *R99*
 Greenville County Tax Maps
 Greenville, S.C.

TAX DISTRICT	MAP NUMBER	REVISION
-899-	318.2	
SCALE 1" = 100'		INDEX-18

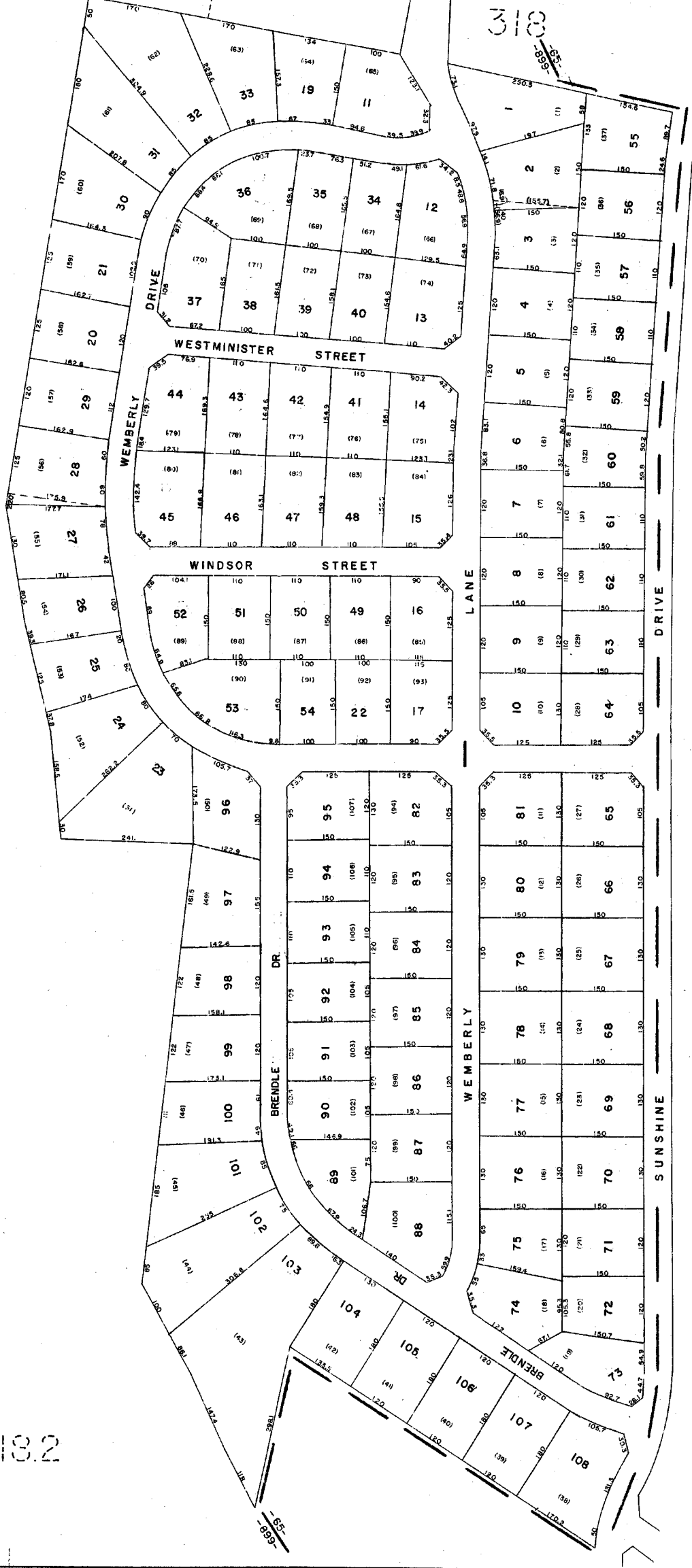
318

318

318

318.2

318



R99

GREENVILLE COUNTY TAX MAPS		
GREENVILLE, S. C.		
TAX DISTRICT	MAP NUMBER	REVISED
-899-	318.3	
SCALE 1" = 100'		INDEX-18

563

560.3

317

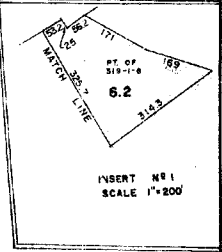
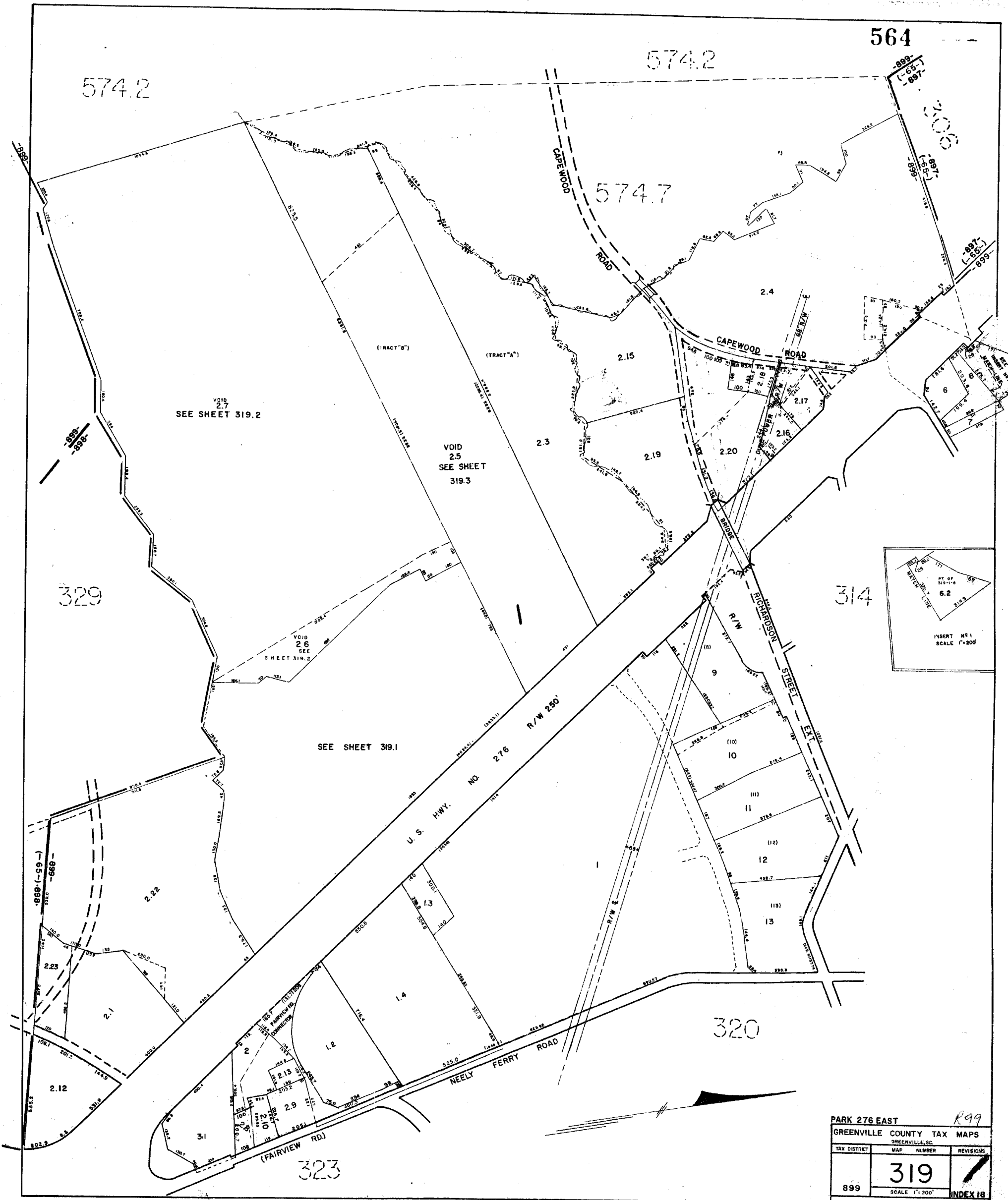
318



WAGONCREEK R99
GREENVILLE COUNTY TAX MAPS
GREENVILLE, S.C.

TAX DISTRICT	MAP NUMBER	REVISION
-898- -899-	318.4	1

118



PARK 276 EAST R99

GREENVILLE COUNTY TAX MAPS

TAX DISTRICT	MAP NUMBER	REVISIONS
899	319	INDEX 18

SCALE 1"=200'

PLAN HOLD CORPORATION - FARM, CALIFORNIA
RECEIVED BY FARMER/OWNER

PLAN HOLD CORPORATION - FARM, CALIFORNIA
RECEIVED BY FARMER/OWNER

PLAN HOLD CORPORATION - FARM, CALIFORNIA
RECEIVED BY FARMER/OWNER

PLAN HOLD CORPORATION - FARM, CALIFORNIA
RECEIVED BY FARMER/OWNER

565

319

319

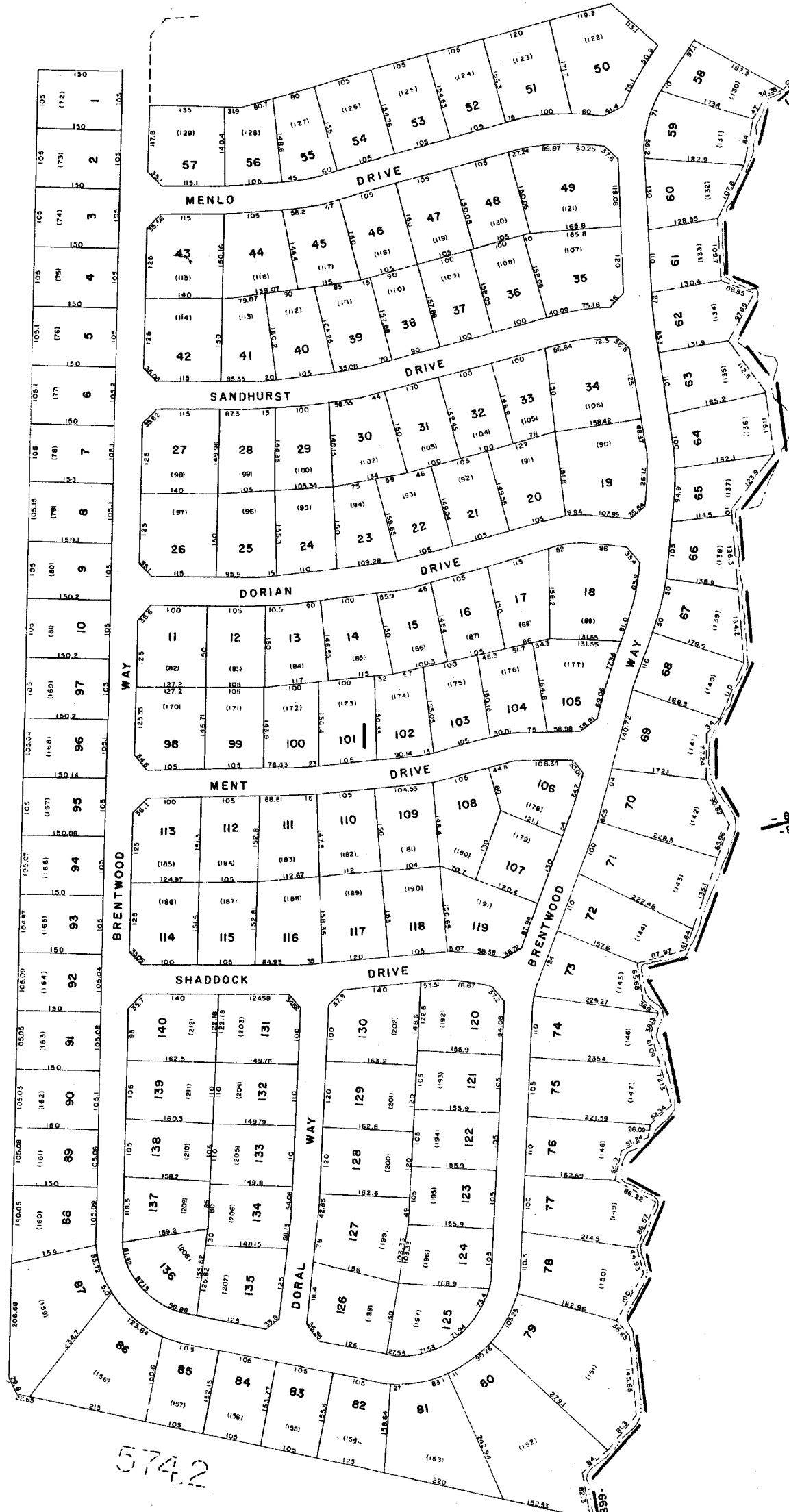
319

319



R99

GREENVILLE COUNTY TAX MAPS GREENVILLE, S. C.		
TAX DISTRICT	MAP NUMBER	REVISIONS
899-	319.1	
SCALE 1" = 100'		INDEX 18



319

329

574.2

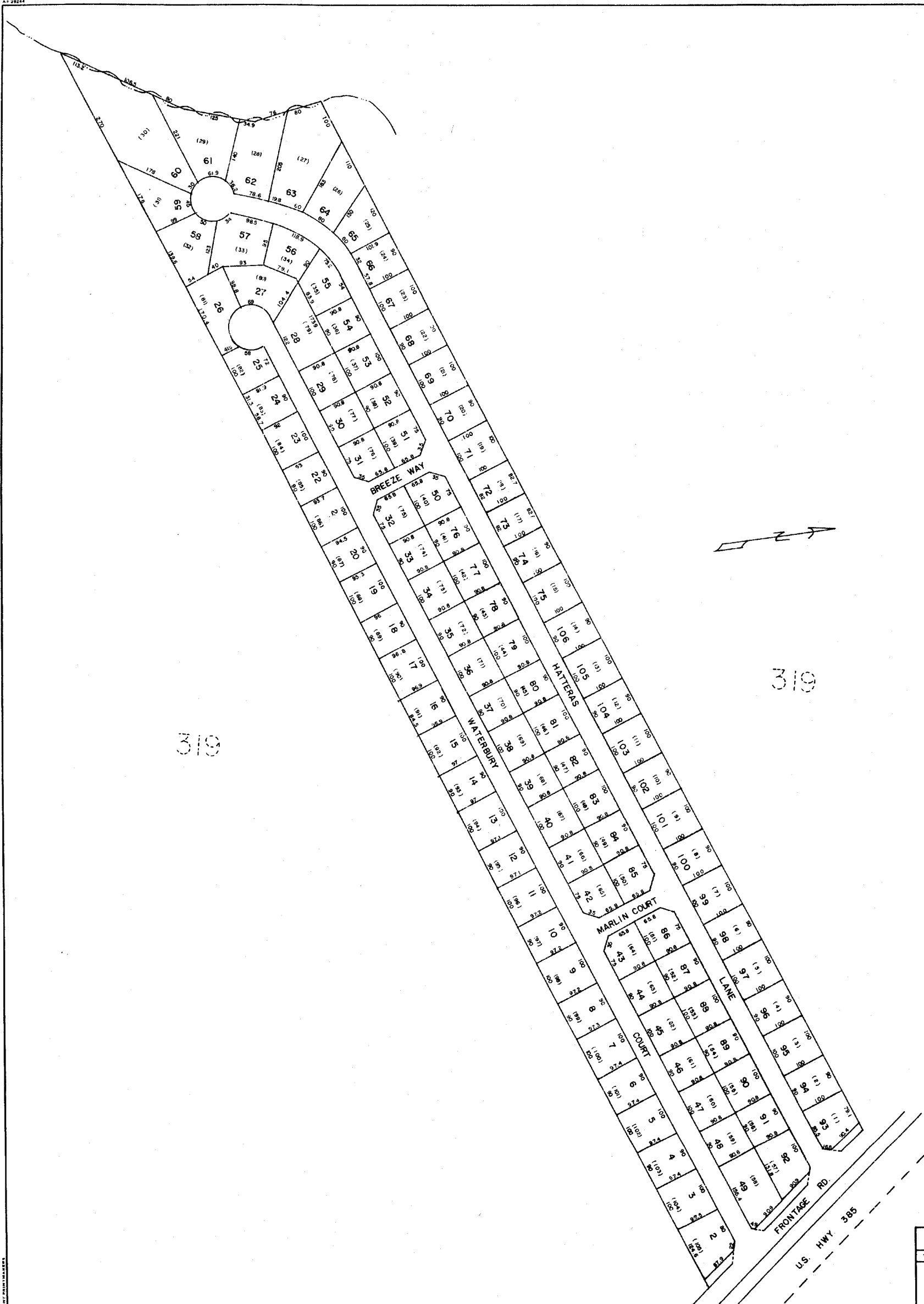
- 898 -
- 899 -

- 899 -
- 898 -

GREENVILLE COUNTY TAX MAPS		
GREENVILLE, S. C.		
TAX DISTRICT	MAP NUMBER	REVISIONS
-899-	319.2	
SCALE 1" = 100'		INDEX 18

R99

567



319

319

PLAN HOLD CORPORATION - IRVINE, CALIFORNIA
 RECORDED BY 76-10811-07-01

PLAN HOLD CORPORATION - IRVINE, CALIFORNIA
 RECORDED BY 76-10811-07-01

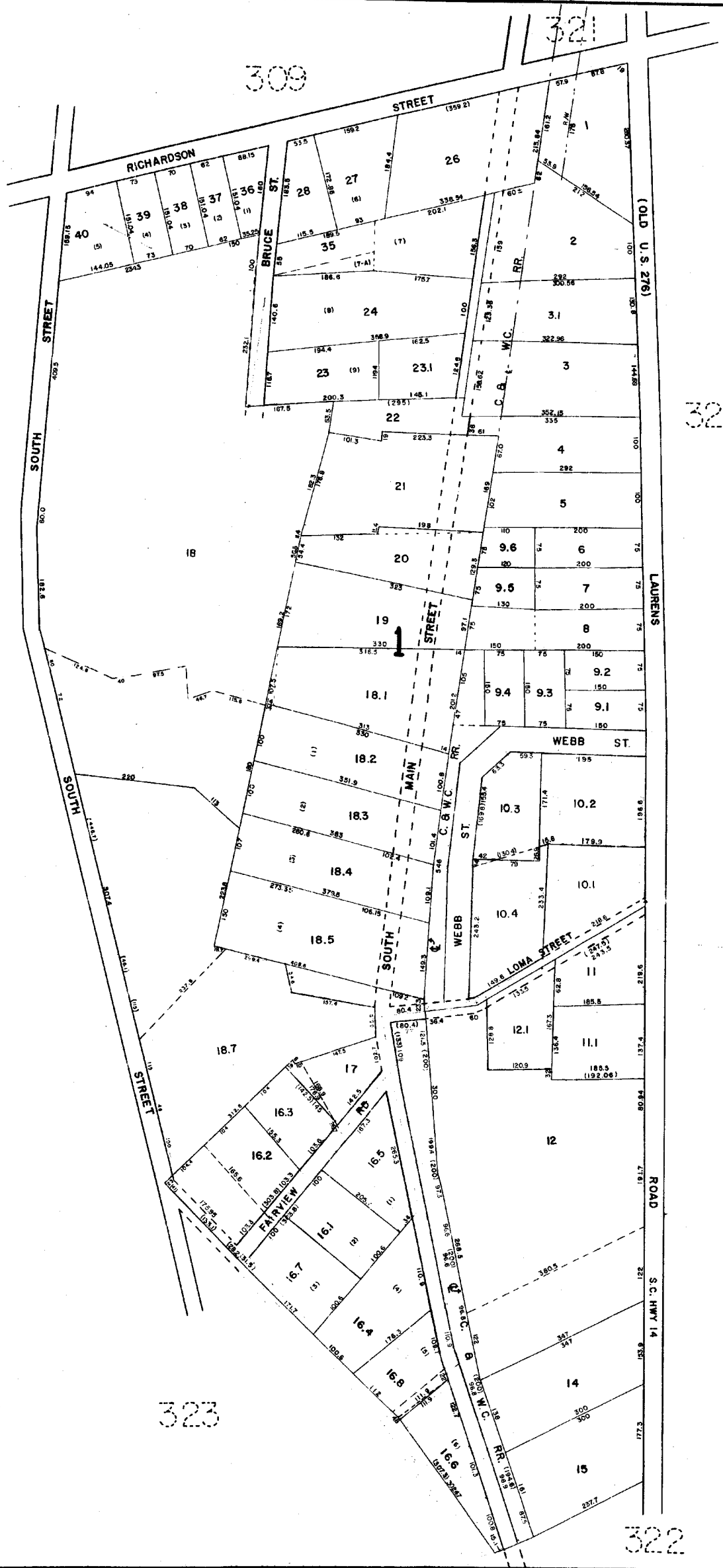
PLAN HOLD CORPORATION - IRVINE, CALIFORNIA
 RECORDED BY 76-10811-07-01

317.3
 PLAN HOLD CORPORATION - IRVINE, CALIFORNIA
 RECORDED BY 76-10811-07-01

AMBER GATE A25

GREENVILLE COUNTY TAX MAPS
 GREENVILLE, S. C.

TAX DISTRICT	MAP NUMBER	REVISIONS
	319.3	



319

309

321

321



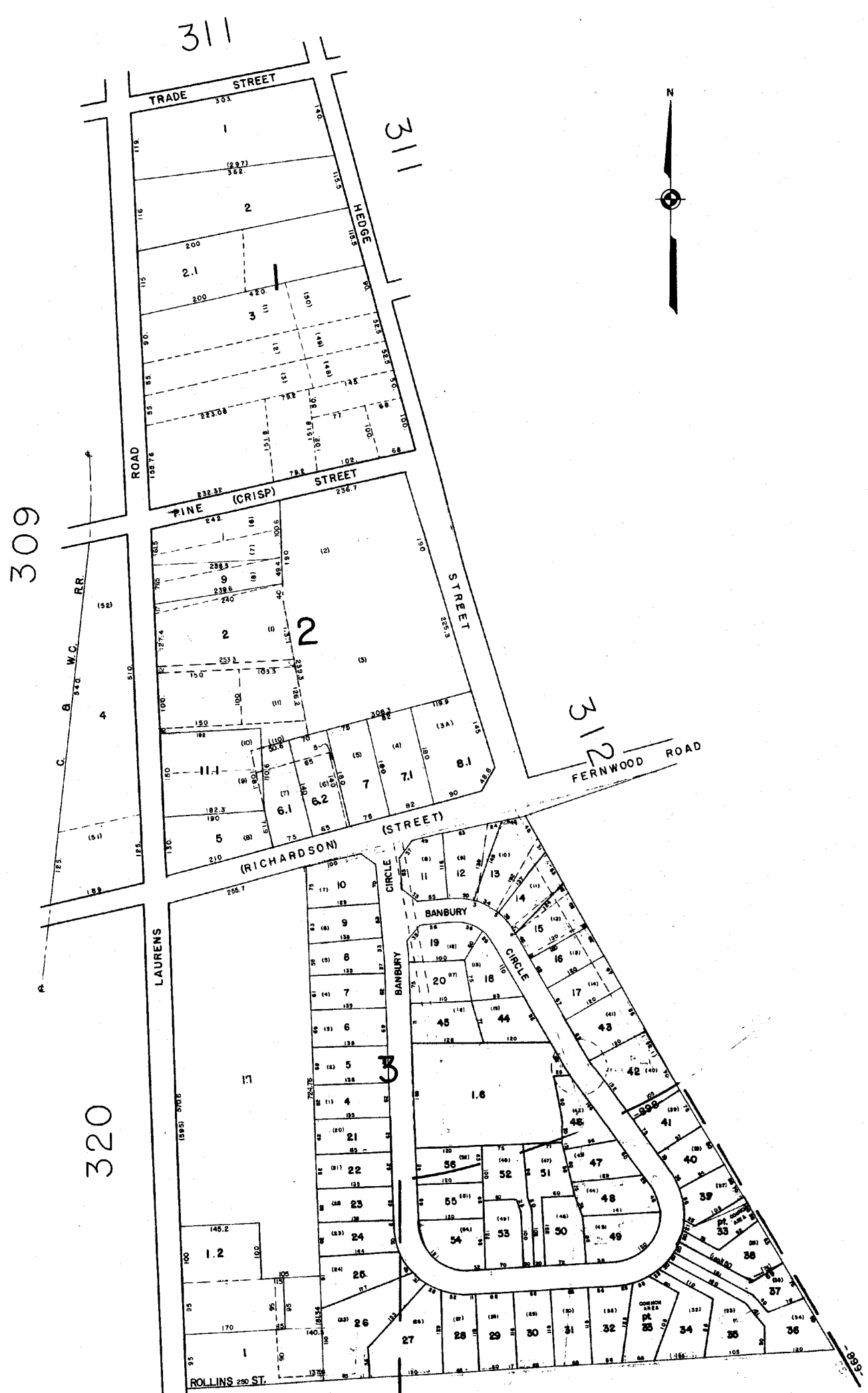
322

323

322

R99

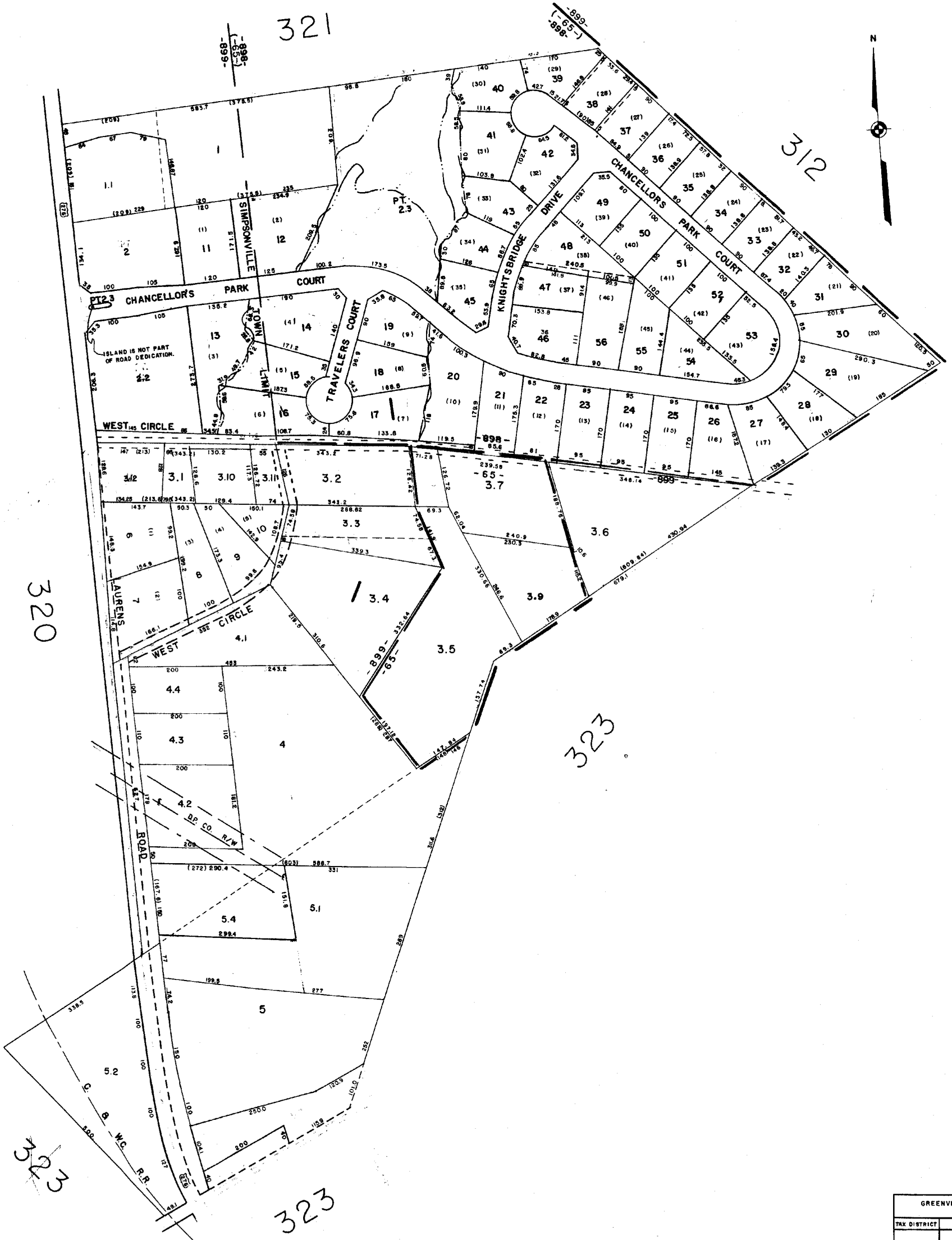
GREENVILLE COUNTY TAX MAPS GREENVILLE, S.C.		
TAX DISTRICT	MAP NUMBER	REVISIONS
899	320	INDEX 18
SCALE 1"=100'		



GREENVILLE COUNTY TAX MAPS GREENVILLE, S.C.		
TAX DISTRICT	MAP NUMBER	REVISION
898 899 85	321	V
SCALE 1" = 100'		INDEX 18

2
R99

322

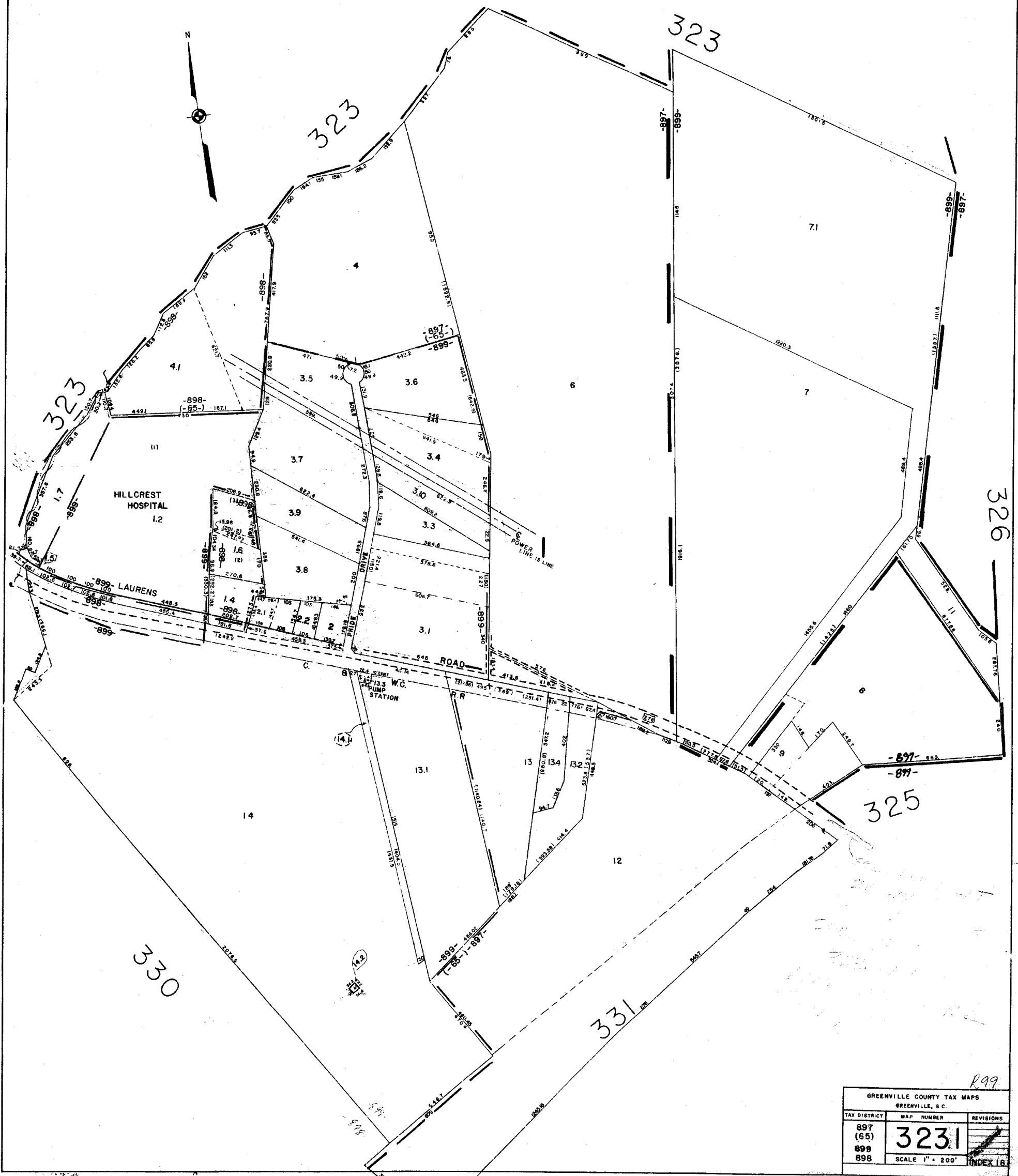


R99

GREENVILLE COUNTY TAX MAPS GREENVILLE, S.C.		
TAX DISTRICT	MAP NUMBER	REVISIONS
65 899	322	
SCALE 1" = 100'		INDEX-18




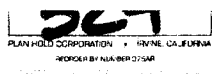


POWDERHORN SEC. 2 - 4			
GREENVILLE COUNTY TAX MAPS			
GREENVILLE, S.C.			
TAX DISTRICT	MAP NUMBER		
899	323		
SCALE 1" = 200'			

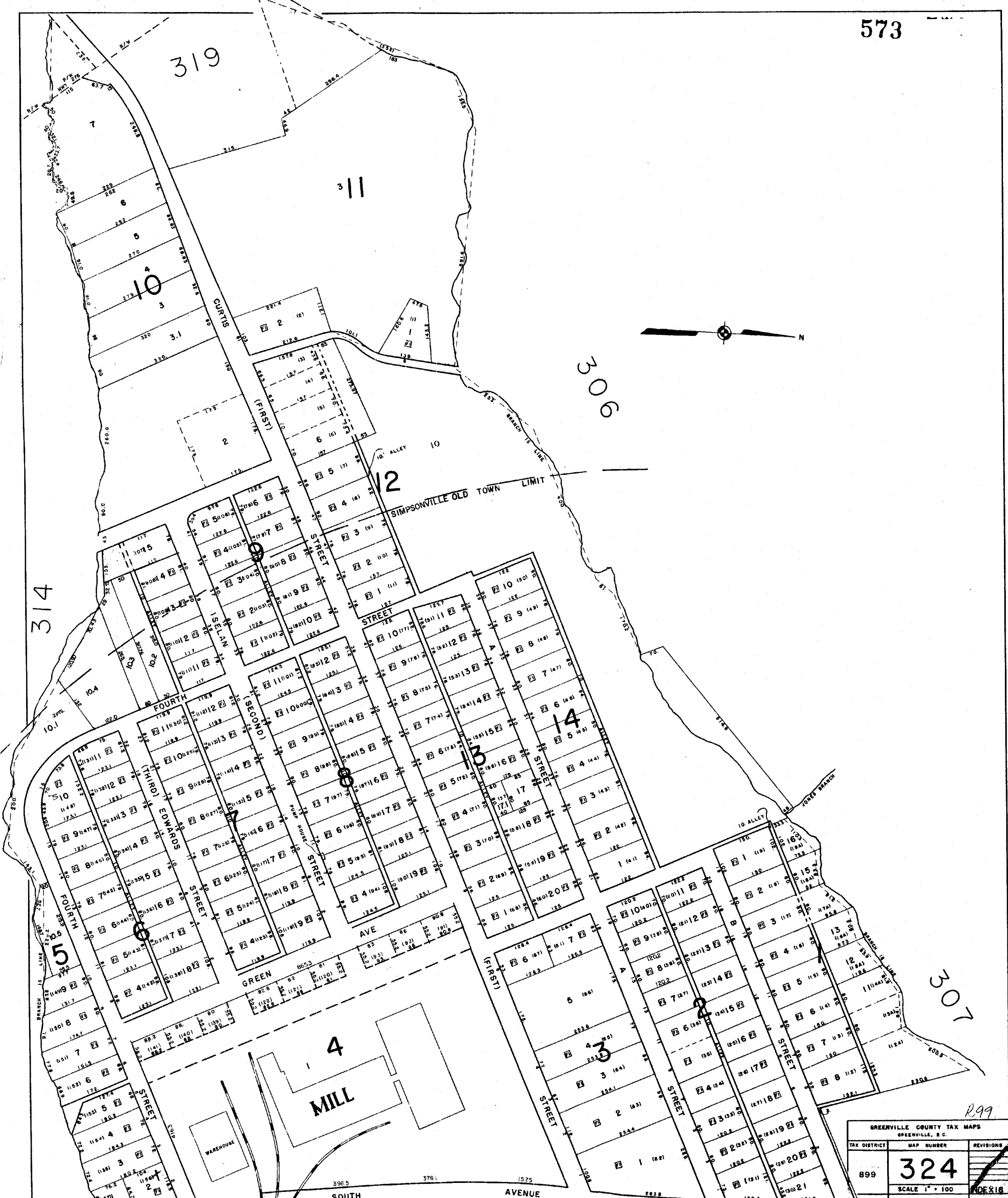


R99

GREENVILLE COUNTY TAX MAPS GREENVILLE, S.C.		
TAX DISTRICT	MAP NUMBER	REVISIONS
897 (65)	3231	
898		
SCALE 1" = 200'		INDEX 18

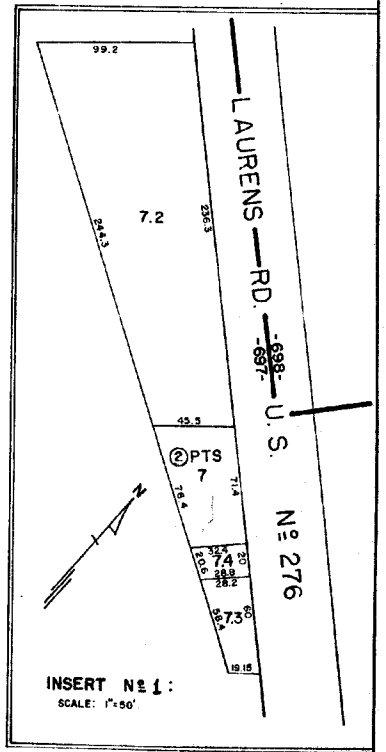
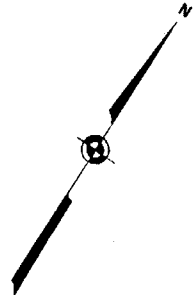
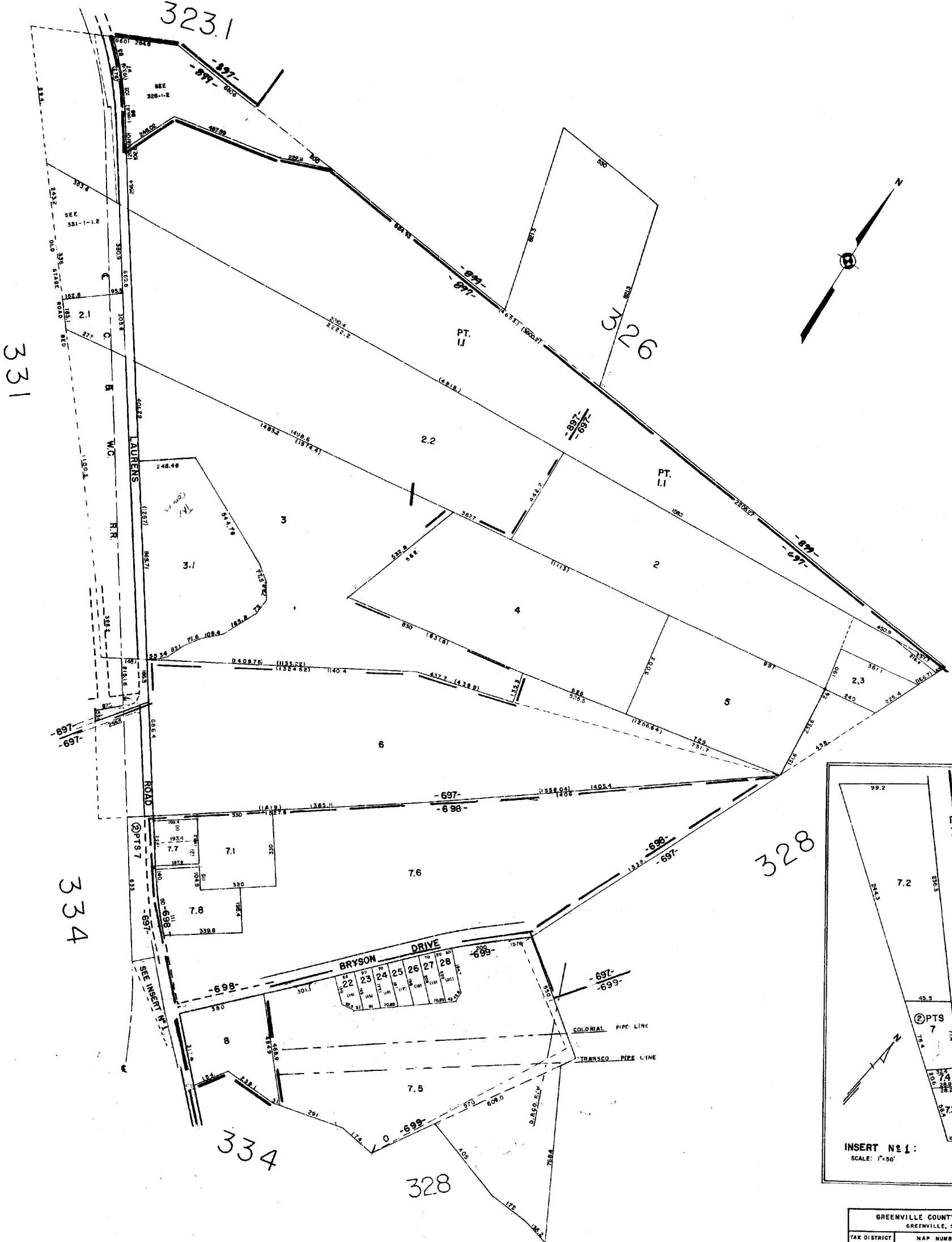


573



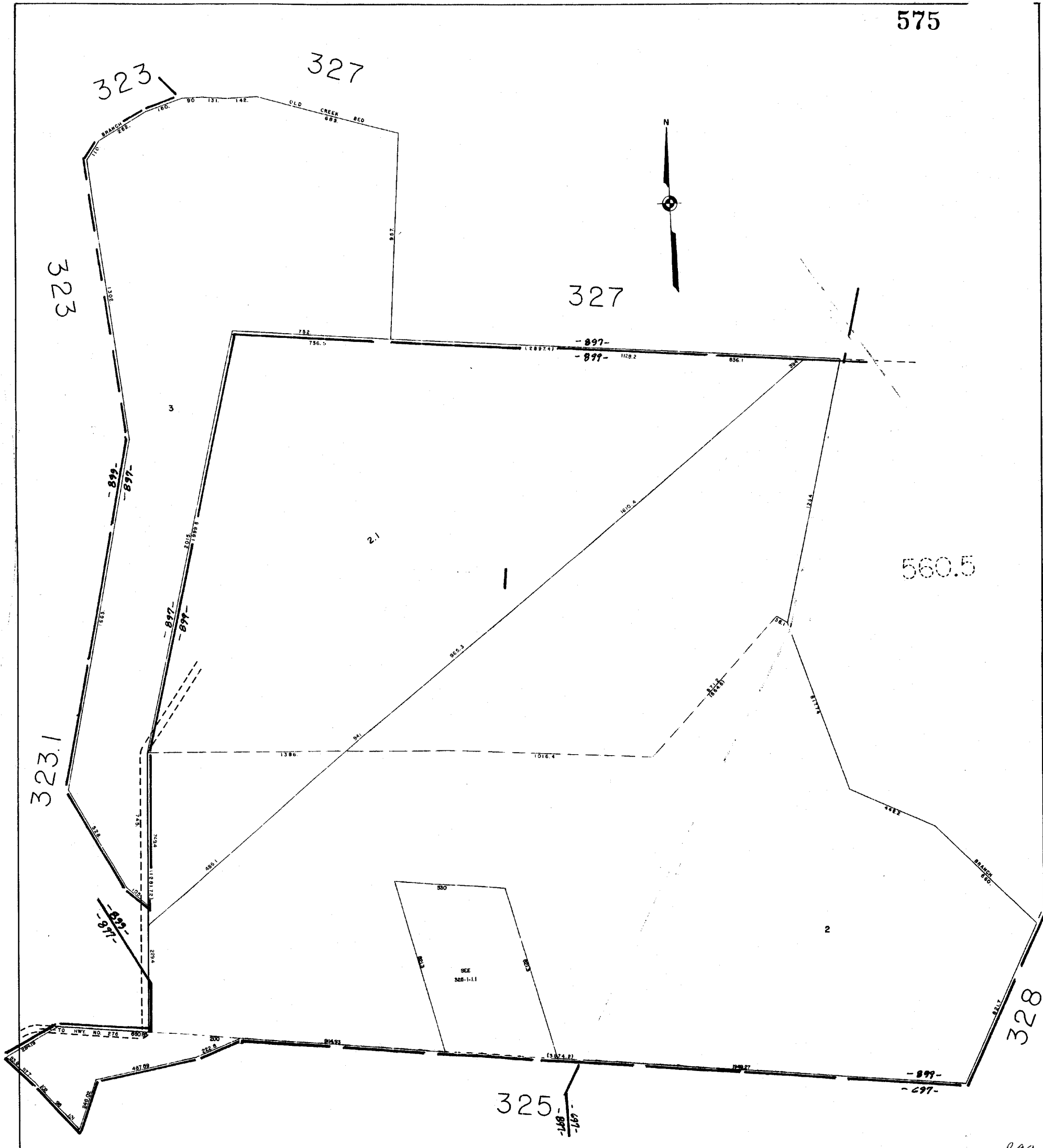


R99

GREENVILLE COUNTY TAX MAPS GREENVILLE, S.C.		
TAX DISTRICT	MAP NUMBER	REVISIONS
899	324	
SCALE 1" = 100'		INDEX



R99

GREENVILLE COUNTY TAX MAPS GREENVILLE, S.C.		
TAX DISTRICT	MAP NUMBER	REVISIONS
-698-	325	1-1-77
-697-		2-19-77
-699-		
-897-	SCALE 1" = 200'	INDEX B



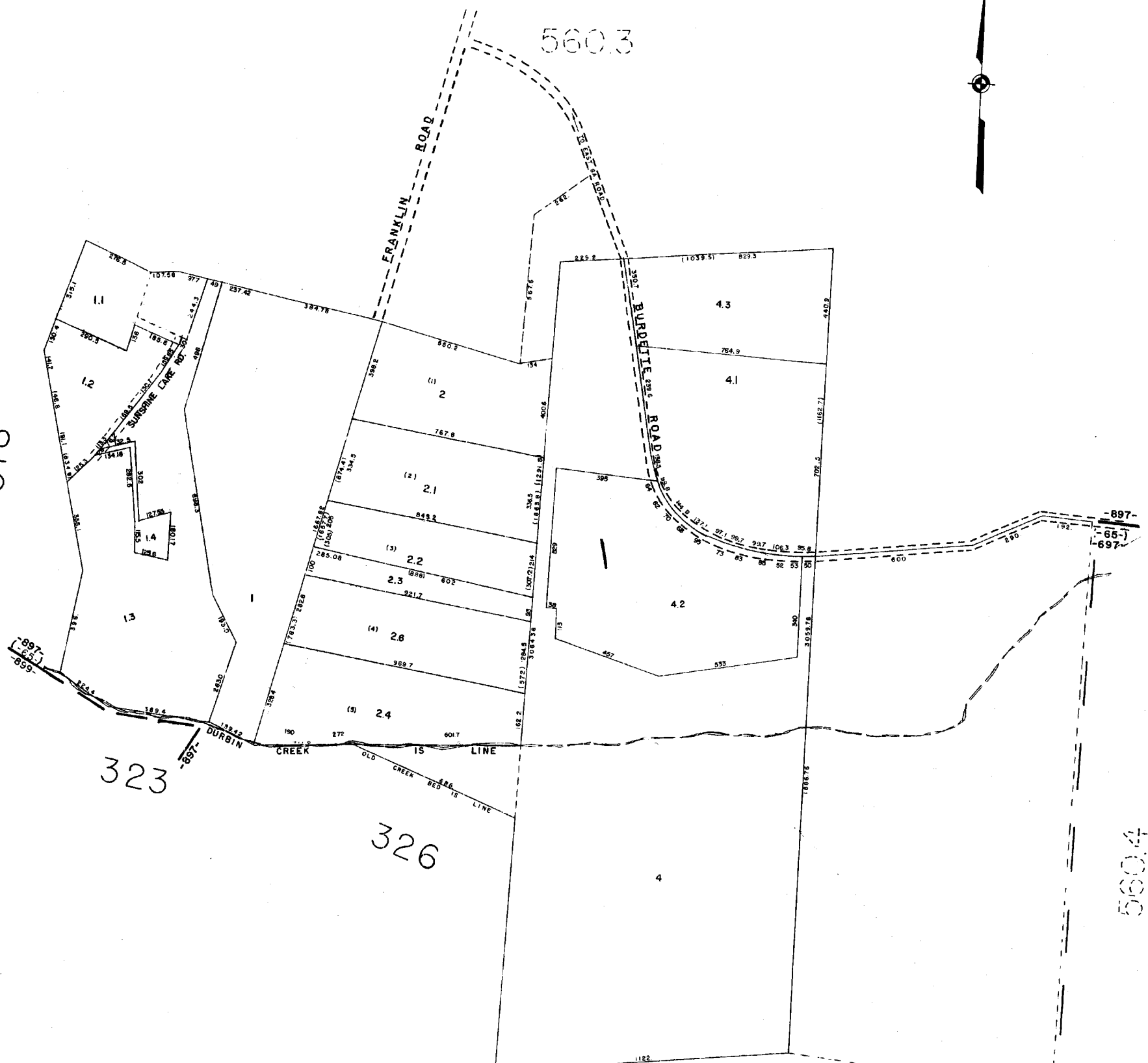
R99

GREENVILLE COUNTY TAX MAPS GREENVILLE, S.C.		
TAX DISTRICT	MAP NUMBER	REVISION
-897- 897 899	326	
SCALE 1" = 200'		INDEX 18



318

560.3



323

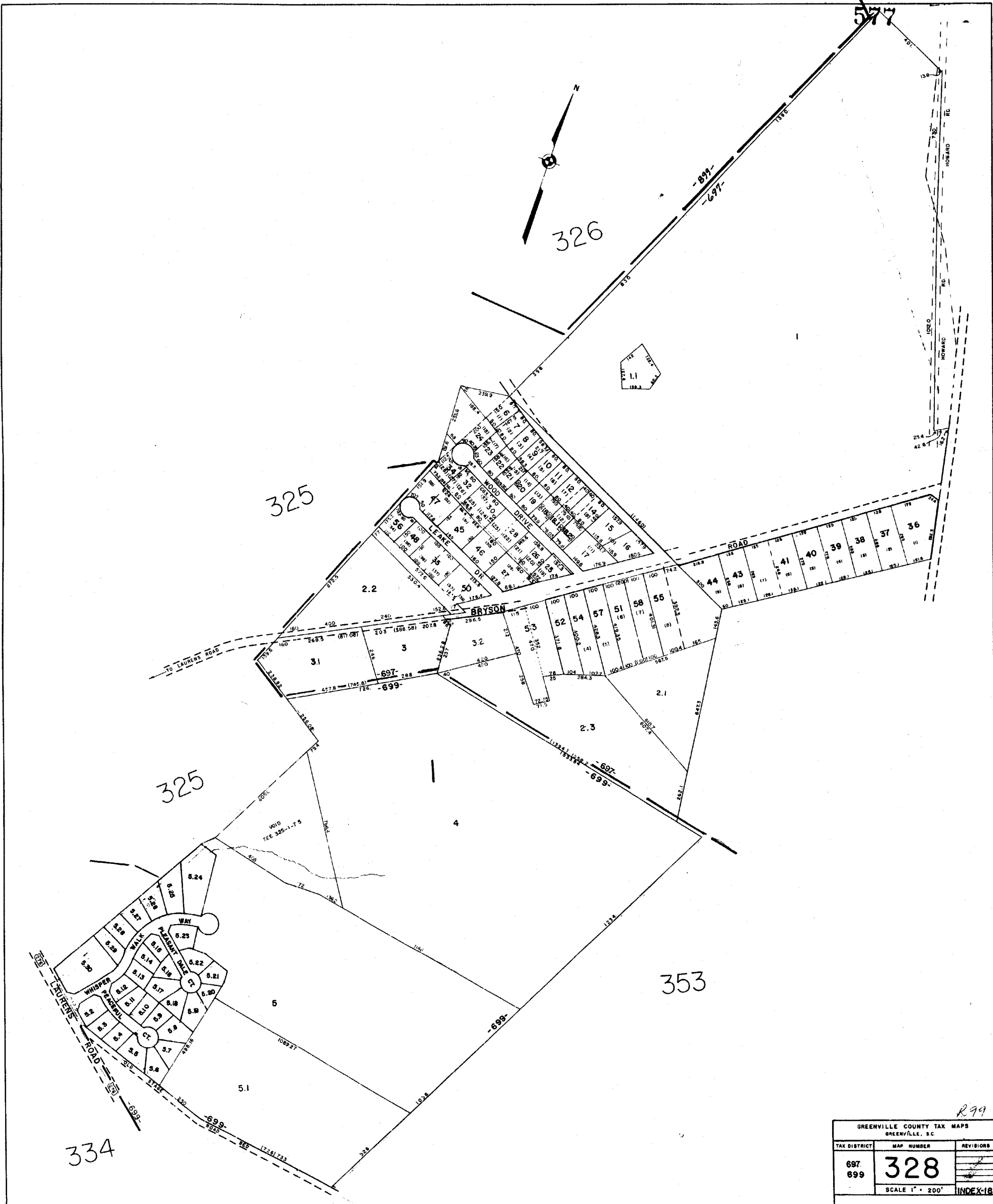
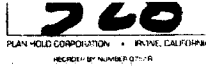


326

326

560.4

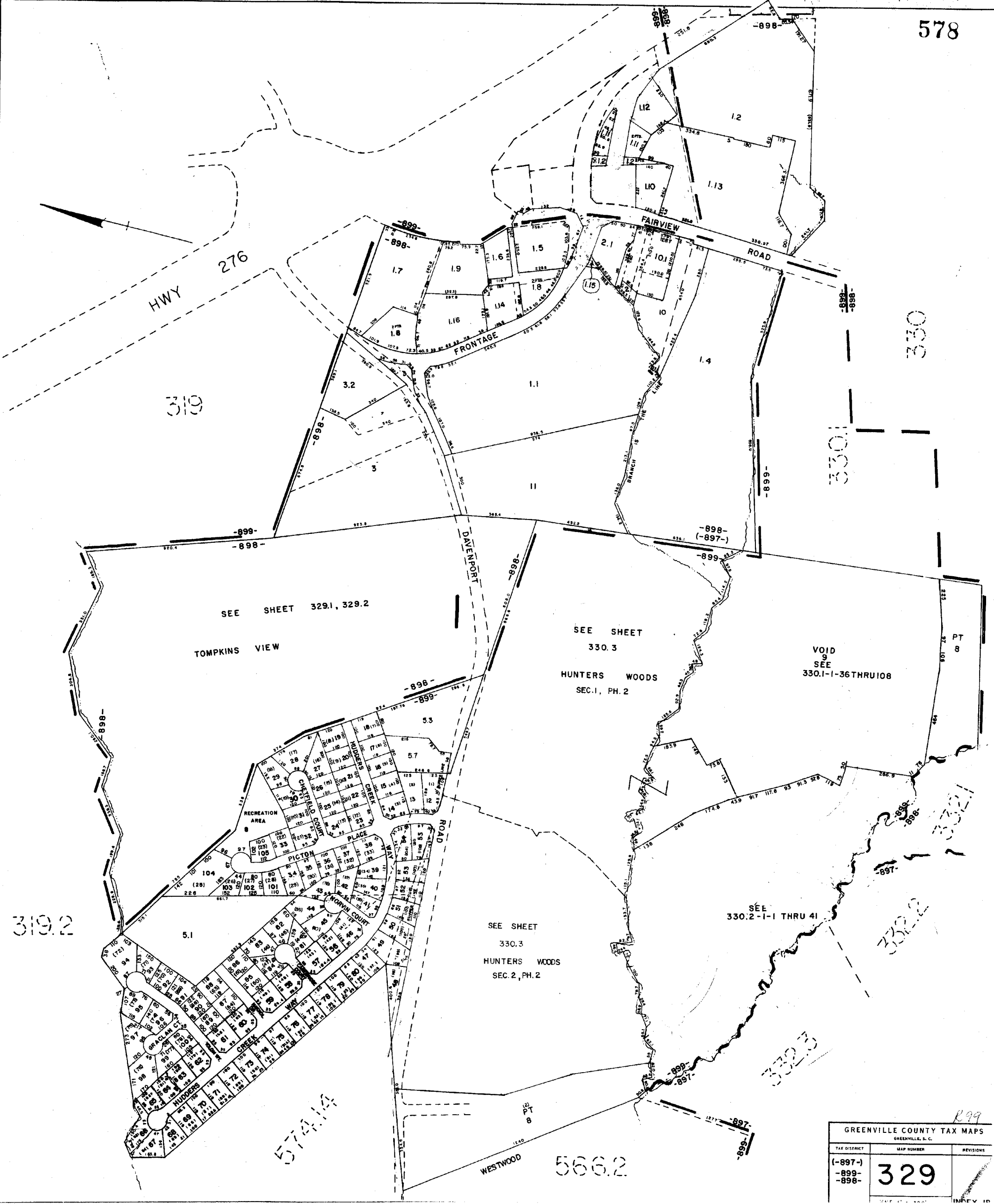
R99

GREENVILLE COUNTY TAX MAPS GREENVILLE, S.C.		
TAX DISTRICT	MAP NUMBER	REVISIONS
(65) -897-	327	1
SCALE 1" = 200'		INDEX 16



R99

GREENVILLE COUNTY TAX MAPS GREENVILLE, S.C.		
TAX DISTRICT	MAP NUMBER	REVISIONS
697 699	328	
SCALE 1" = 200'		INDEX-18



R99

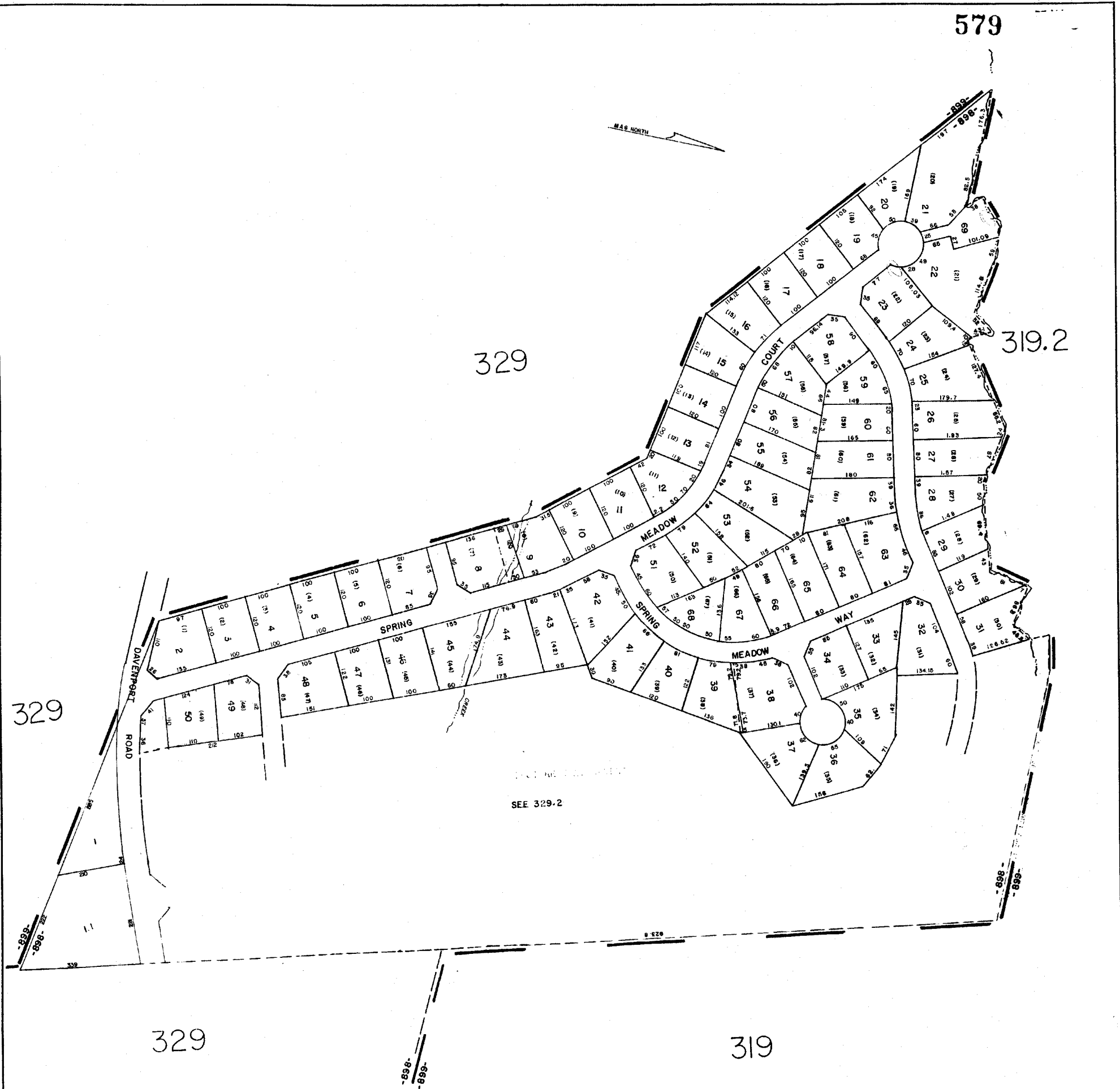
GREENVILLE COUNTY TAX MAPS GREENVILLE, S. C.		
TAX DISTRICT	MAP NUMBER	REVISIONS
(-897-) -899- -898-	329	

PLAN HOLD CORPORATION - IRVINE, CALIFORNIA
RECORD BY NUMBER 075A

PLAN HOLD CORPORATION - IRVINE, CALIFORNIA
RECORD BY NUMBER 075A

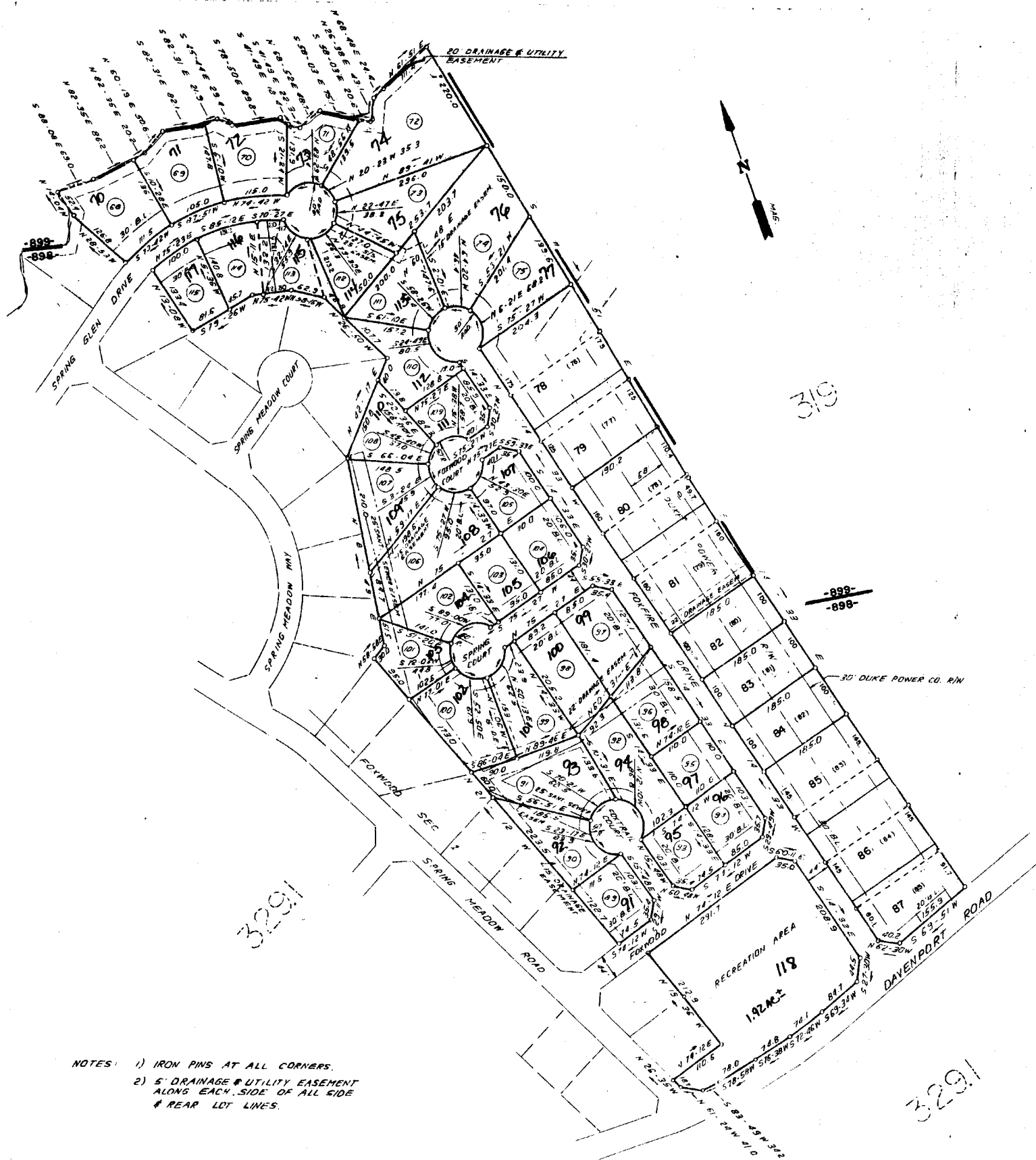
PLAN HOLD CORPORATION - IRVINE, CALIFORNIA
RECORD BY NUMBER 075A

PLAN HOLD CORPORATION - IRVINE, CALIFORNIA
RECORD BY NUMBER 075A



(TOMPKINS VIEW) FOXWOOD R99

GREENVILLE COUNTY TAX MAPS		
GREENVILLE, S. C.		
TAX DISTRICT	MAP NUMBER	REVISION
898	329.1	7
SCALE	INDEX (18)	



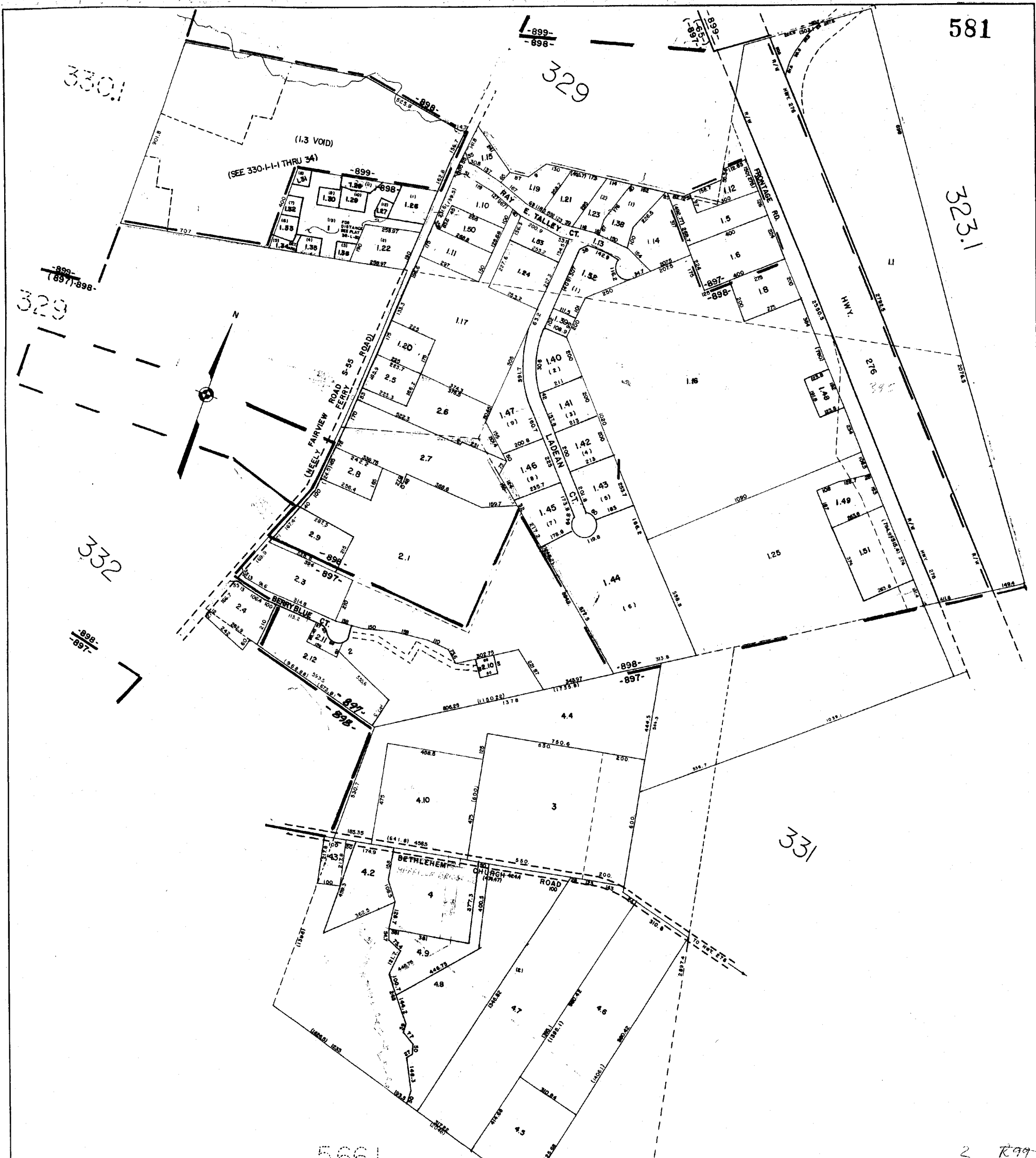
NOTES: 1) IRON PINS AT ALL CORNERS.
 2) 5' DRAINAGE & UTILITY EASEMENT ALONG EACH SIDE OF ALL SIDE & REAR LOT LINES.

FOXWOOD SEC. 2 R49

GREENVILLE COUNTY TAX MAPS
 GREENVILLE, S. C.

TAX DISTRICT	MAP NUMBER	REVISIONS
	329.2	(18)

SCALE 1" = 100'



581

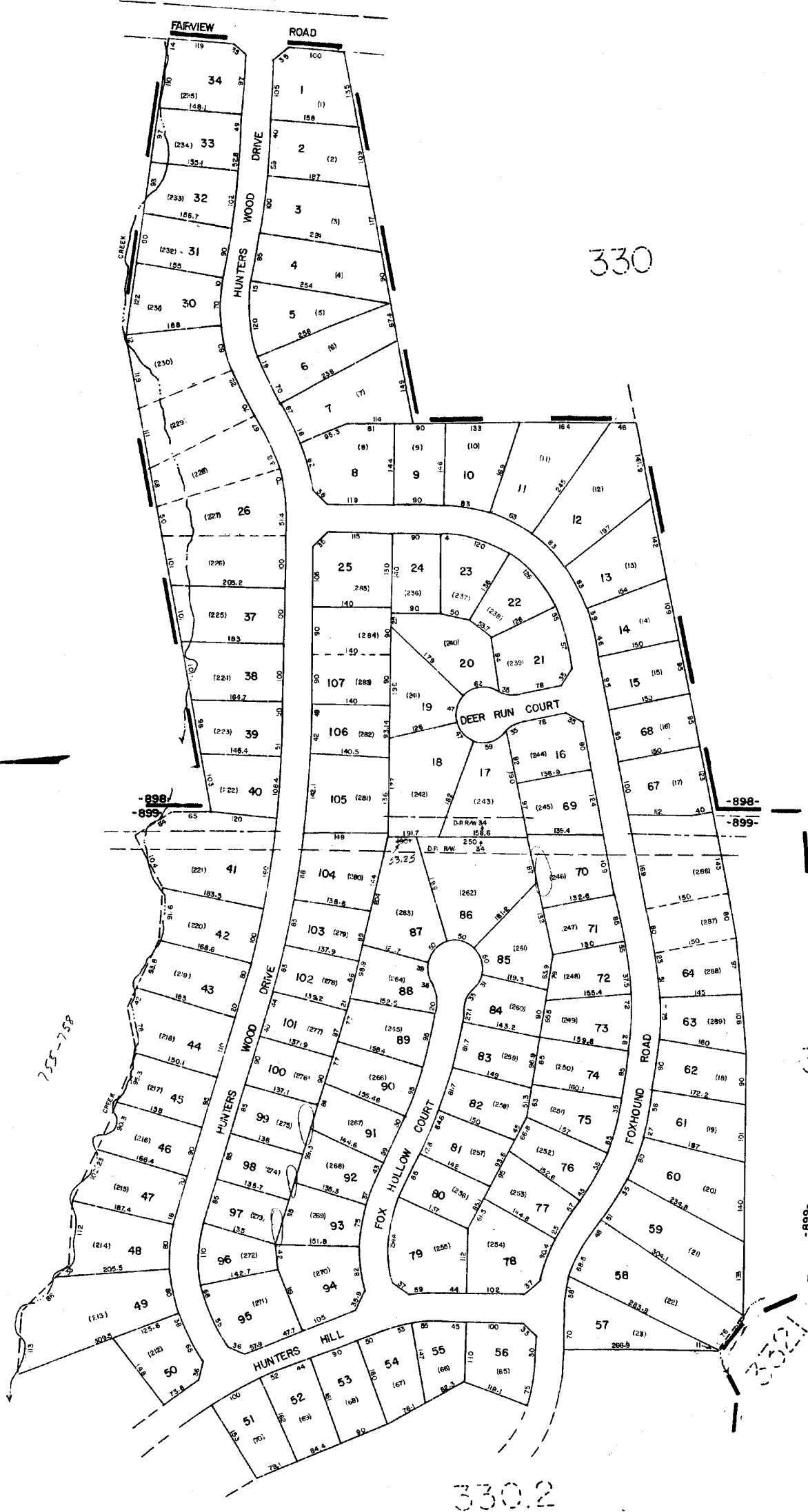
323.1

331

5661

GREENVILLE COUNTY TAX MAPS GREENVILLE, S.C.		
TAX DISTRICT	MAP NUMBER	REVISIONS
-897- -899- (65)	330	
SCALE 1" = 200'		INDEX 18

2 R99



329

330

330.2





330.2

329+8

R99

HUNTERS WOODS SEC. 1 & 2, PHASE ONE

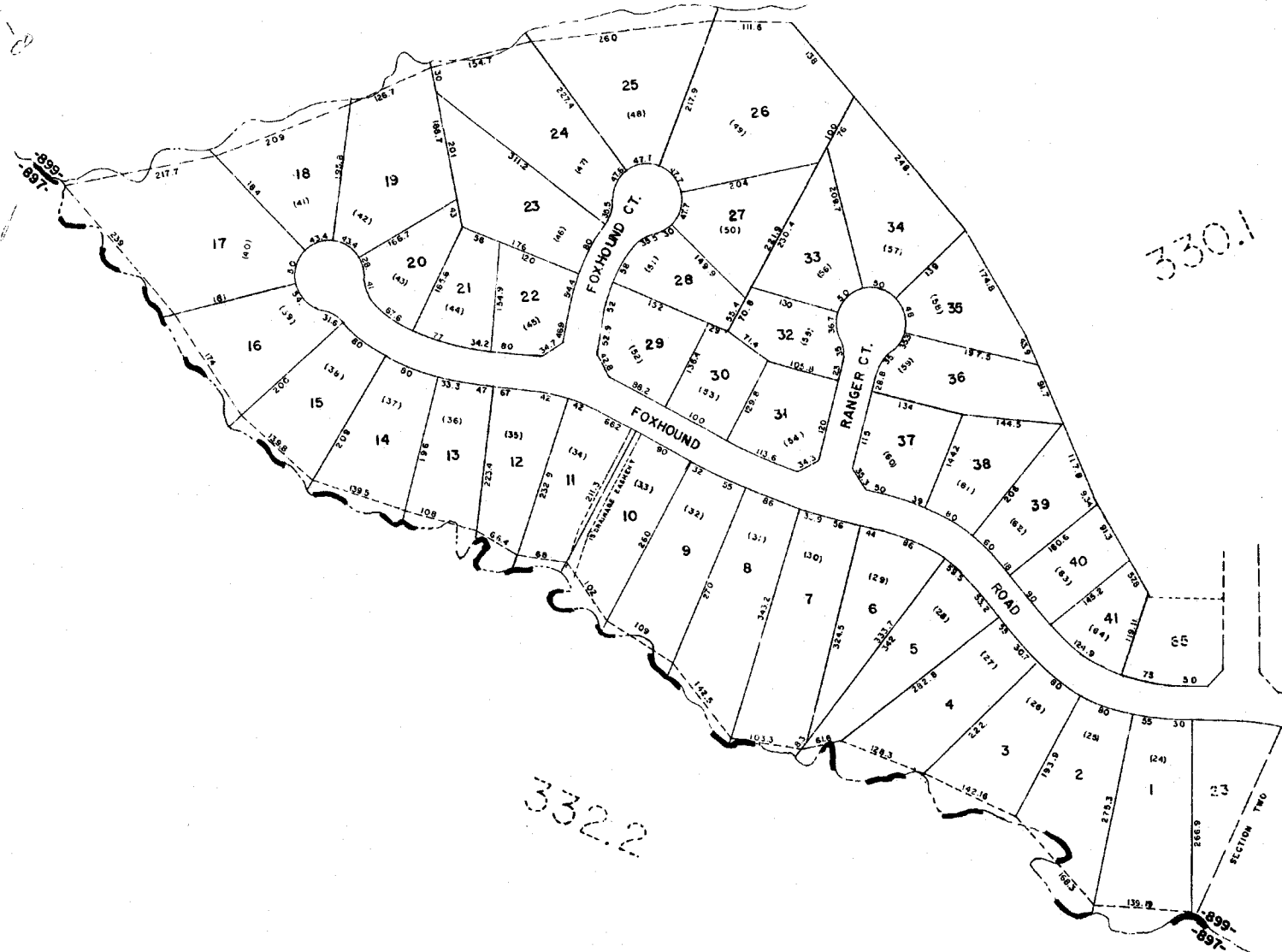
GREENVILLE COUNTY TAX MAPS		
GREENVILLE, S. C.		
TAX DISTRICT	MAP NUMBER	REVISIONS
	330.1	
SCALE 1" = 100'		INDEX-(18)



583



Handwritten notes: '330.3', '330.1', '332.2', '330.1', '899-897', '249', '197'.



HUNTERS WOODS SEC. 3-PHASE I
GREENVILLE COUNTY TAX MAPS
GREENVILLE, S.C.

TAX DISTRICT	MAP NUMBER	REVISIONS
899	330.2	
SCALE = 1" = 100'		INDEX 18

329.1

330.1

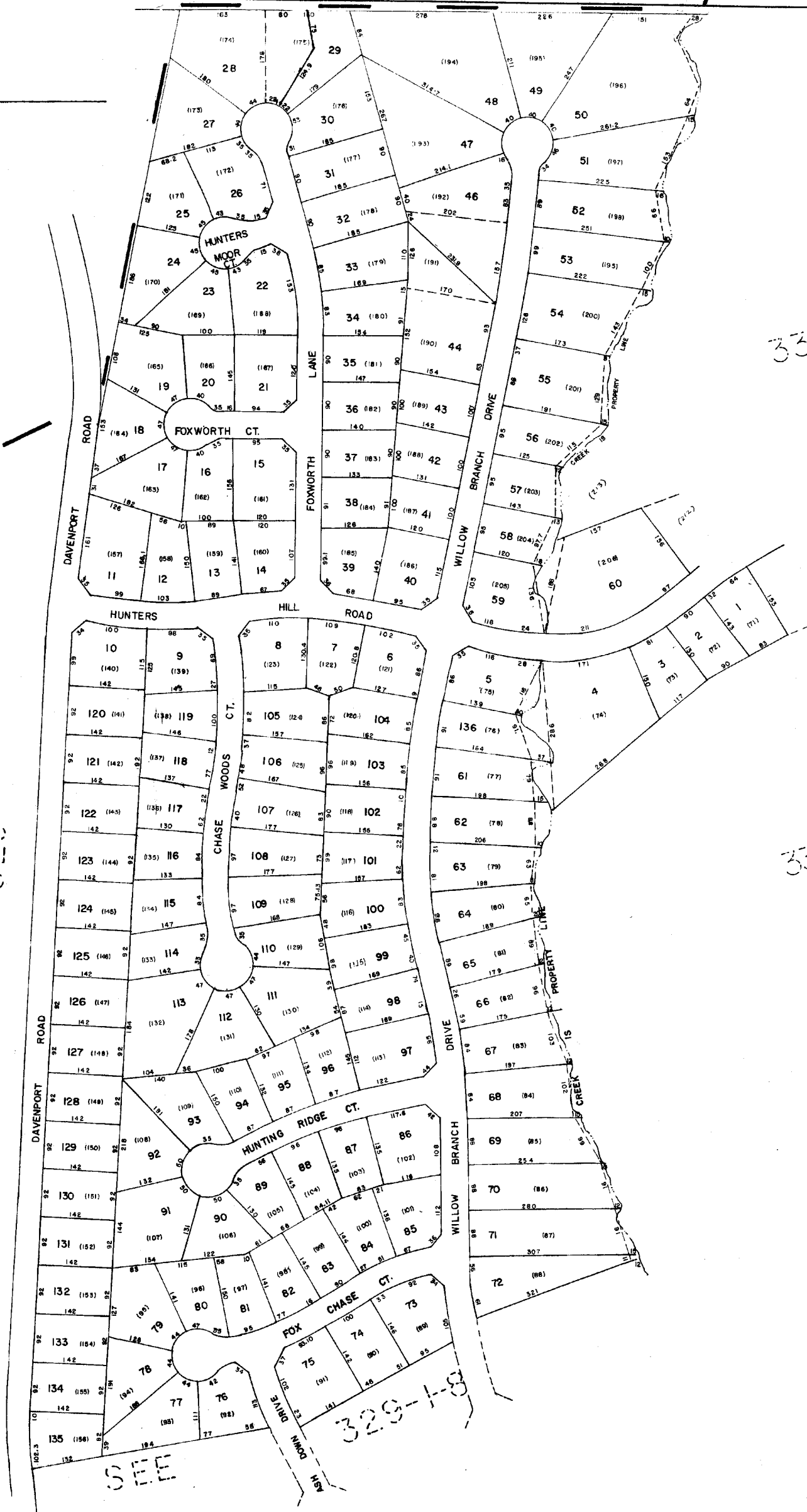
898
899

329

330.2

329-18

SEE



HUNTERS WOODS R99		
GREENVILLE COUNTY TAX MAPS		
TAX DISTRICT	MAP NUMBER	REVISIONS
	330.3	
R99		

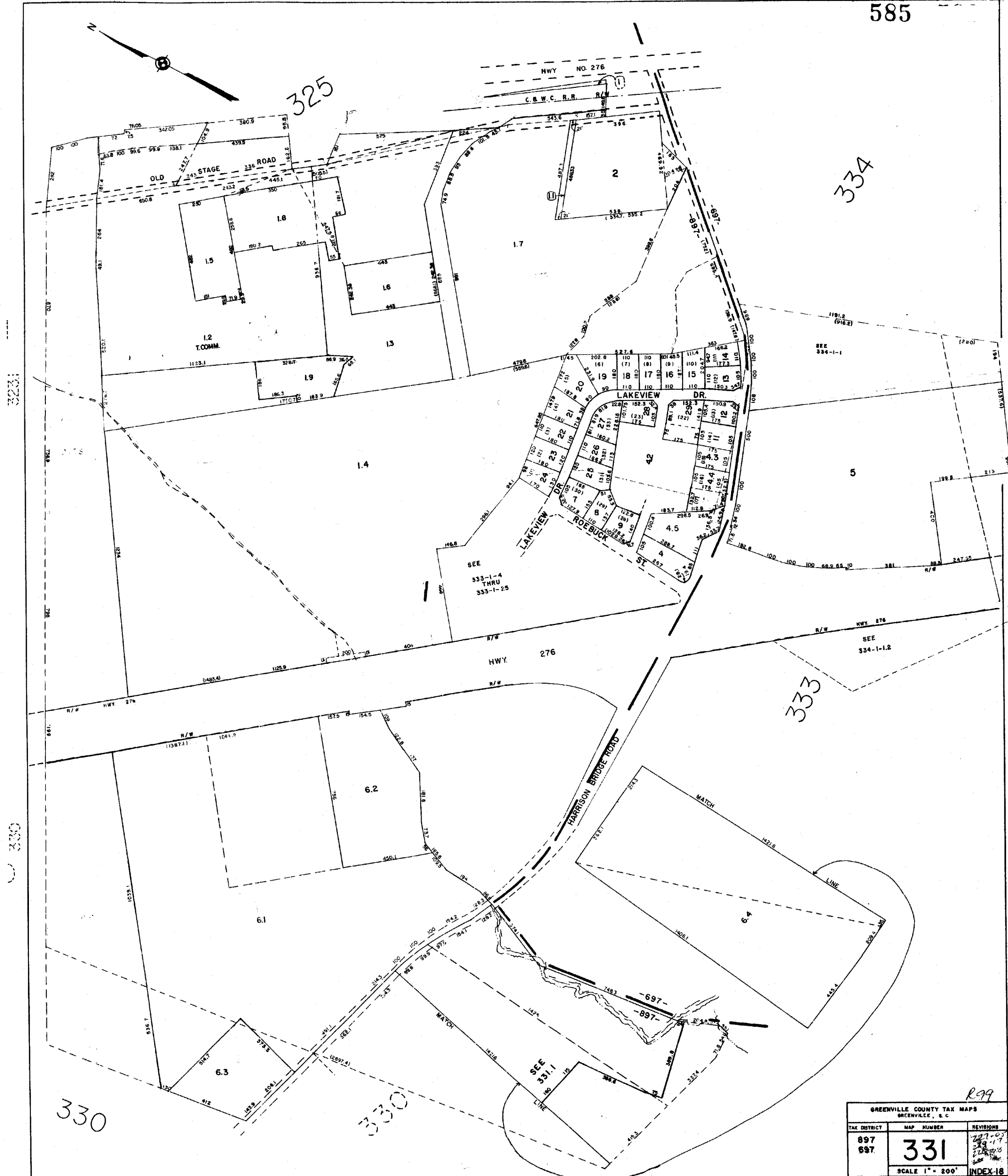
PLAN HOLD CORPORATION • IRVINE, CALIFORNIA
RECORD BY NUMBER 331

PLAN HOLD CORPORATION • IRVINE, CALIFORNIA
RECORD BY NUMBER 331

PLAN HOLD CORPORATION • IRVINE, CALIFORNIA
RECORD BY NUMBER 331


331
PLAN HOLD CORPORATION • IRVINE, CALIFORNIA
RECORD BY NUMBER 331

585



R99

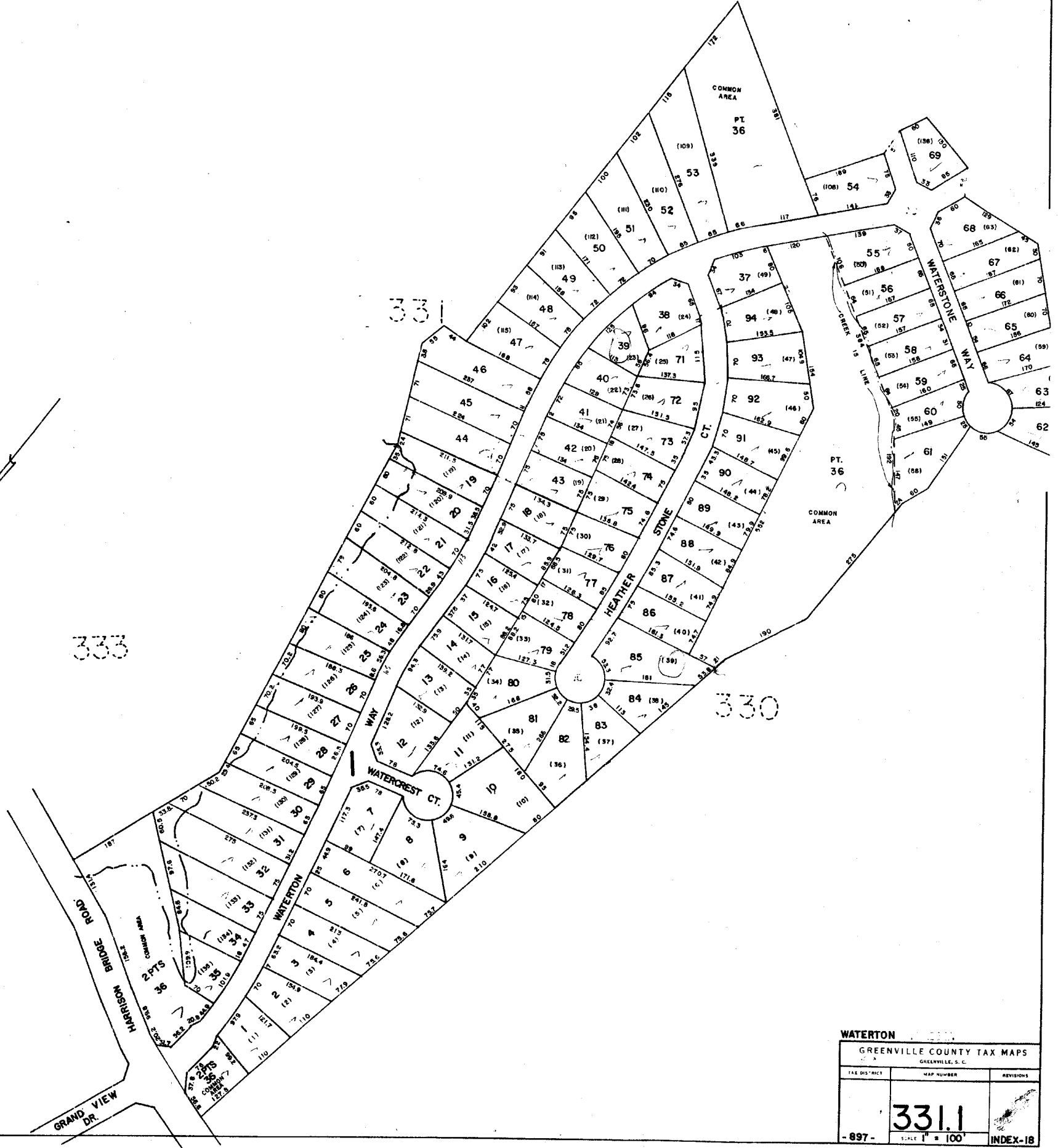
GREENVILLE COUNTY TAX MAPS GREENVILLE, S. C.		
TAX DISTRICT	MAP NUMBER	REVISIONS
897 897	331	287-03 288-17 289-08 290-08
SCALE 1" = 200'		INDEX-18



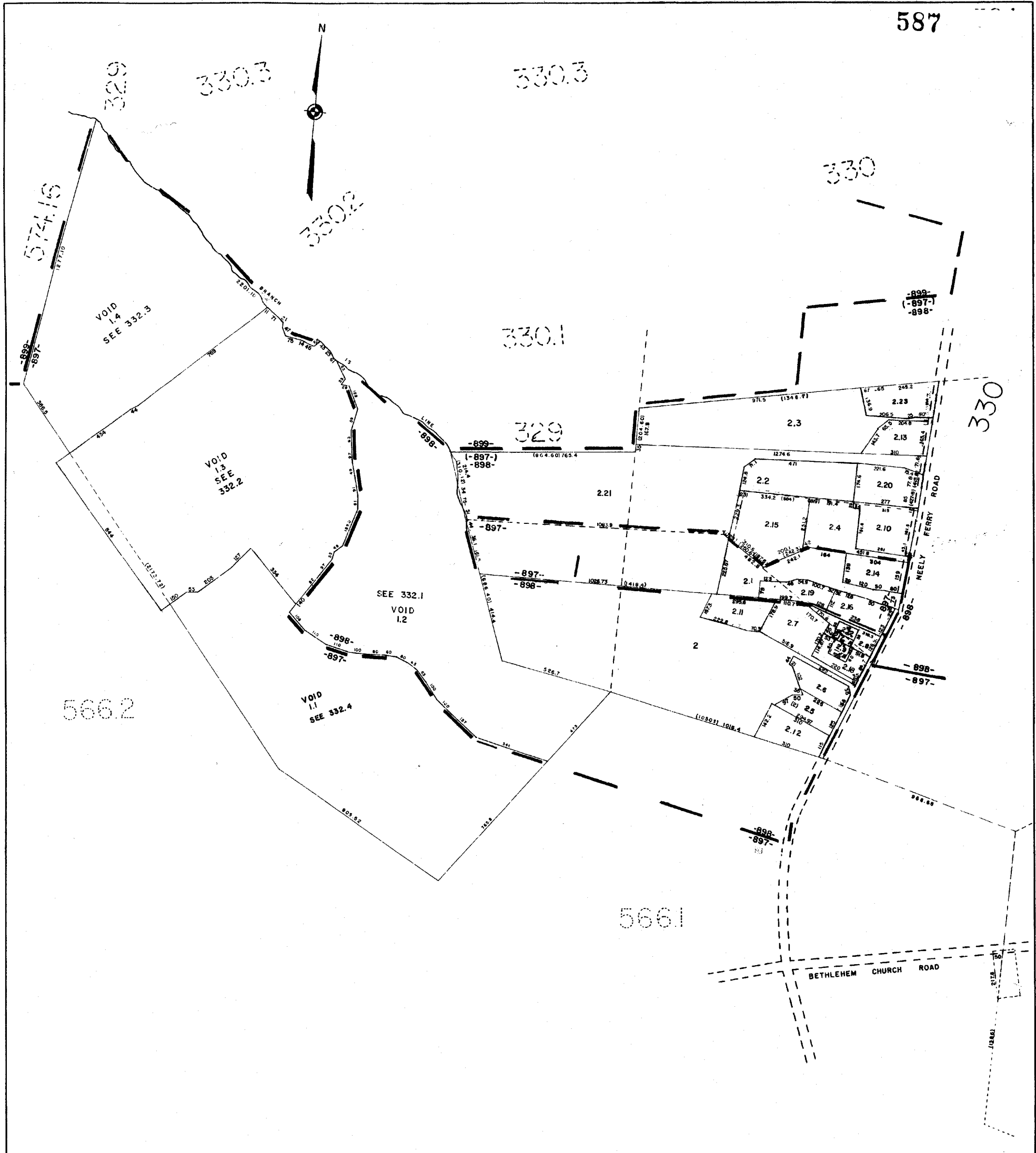




333

331

330



WATERTON		
GREENVILLE COUNTY TAX MAPS		
GREENVILLE, S. C.		
TAX DISTRICT	MAP NUMBER	REVISIONS
	331.1	
- 897 -	SCALE 1" = 100'	INDEX-18

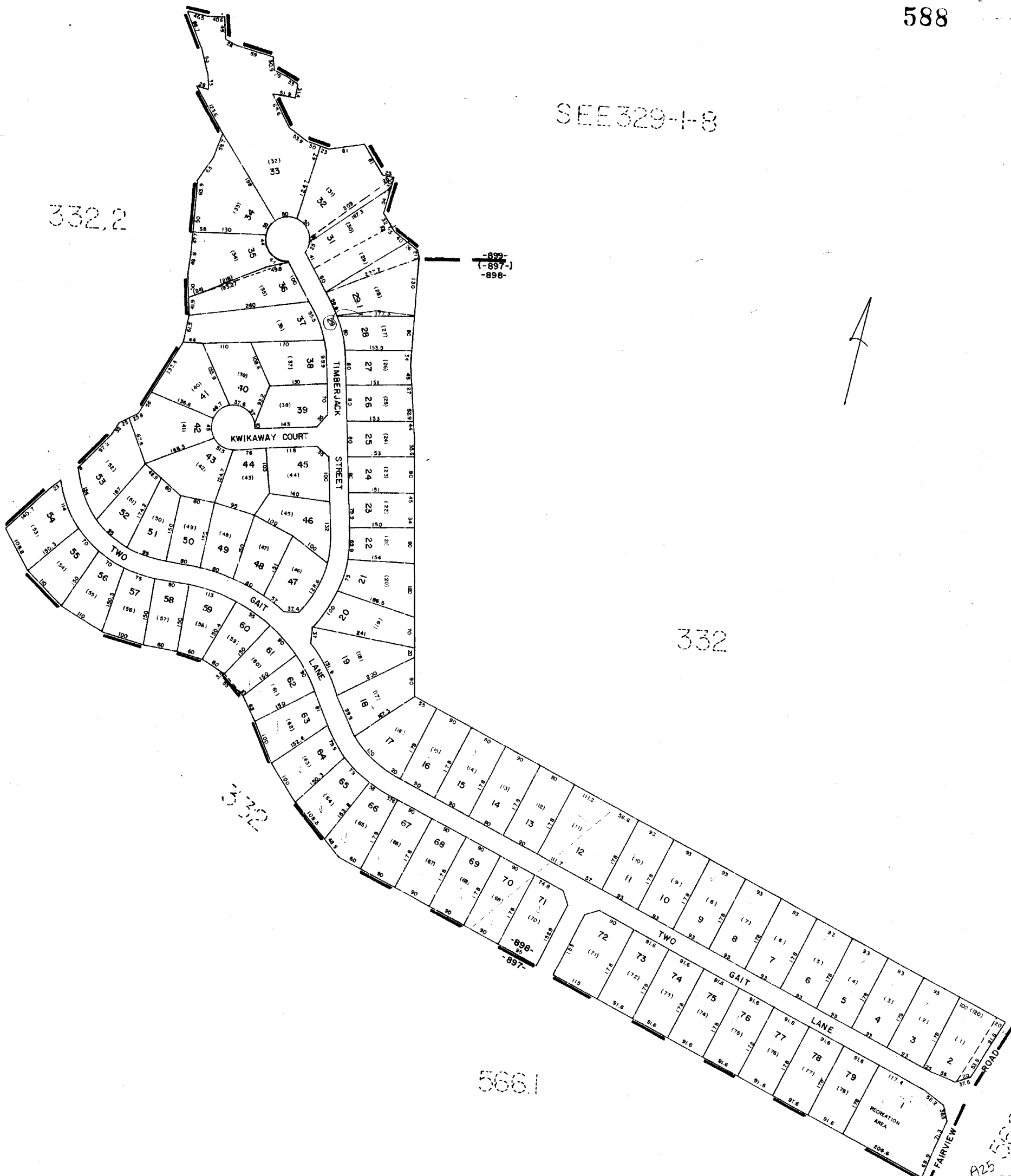


GREENVILLE COUNTY TAX MAPS GREENVILLE, S. C.		
TAX DISTRICT	MAP NUMBER	REVISIONS
898 897 (65)	332	
SCALE 1" = 200'		INDEX 18

SEE 329-1-8

332.2

-899-
(-897-)
-898-



332

566.1

-899-
(-897-)
-898-

A25 566.1

SHEET-182
MARTINS GROVE PHASE-1

GREENVILLE COUNTY TAX MAPS
GREENVILLE, S. C.

TAX DISTRICT	MAP NUMBER	REVISED
-899- (-897-)	332.1	INDEX-18
SCALE 1" = 100'		

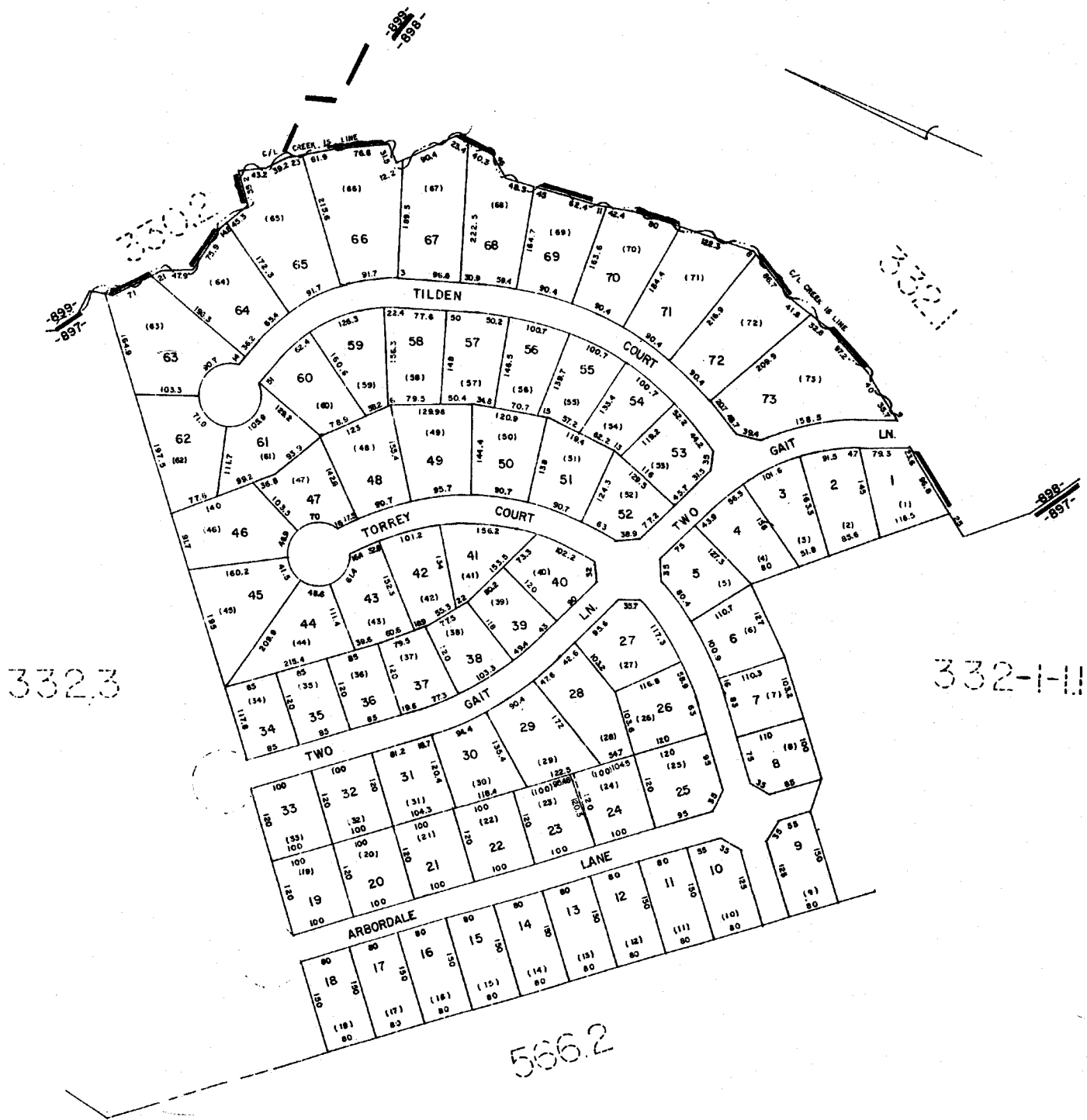
336.4
PLAN HOLD CORPORATION - IRVINE, CALIFORNIA
RECORDED BY NUMBER 075AR

3.6
PLAN HOLD CORPORATION - IRVINE, CALIFORNIA
RECORDED BY NUMBER 075AR

PLAN HOLD CORPORATION - IRVINE, CALIFORNIA
RECORDED BY NUMBER 075AR

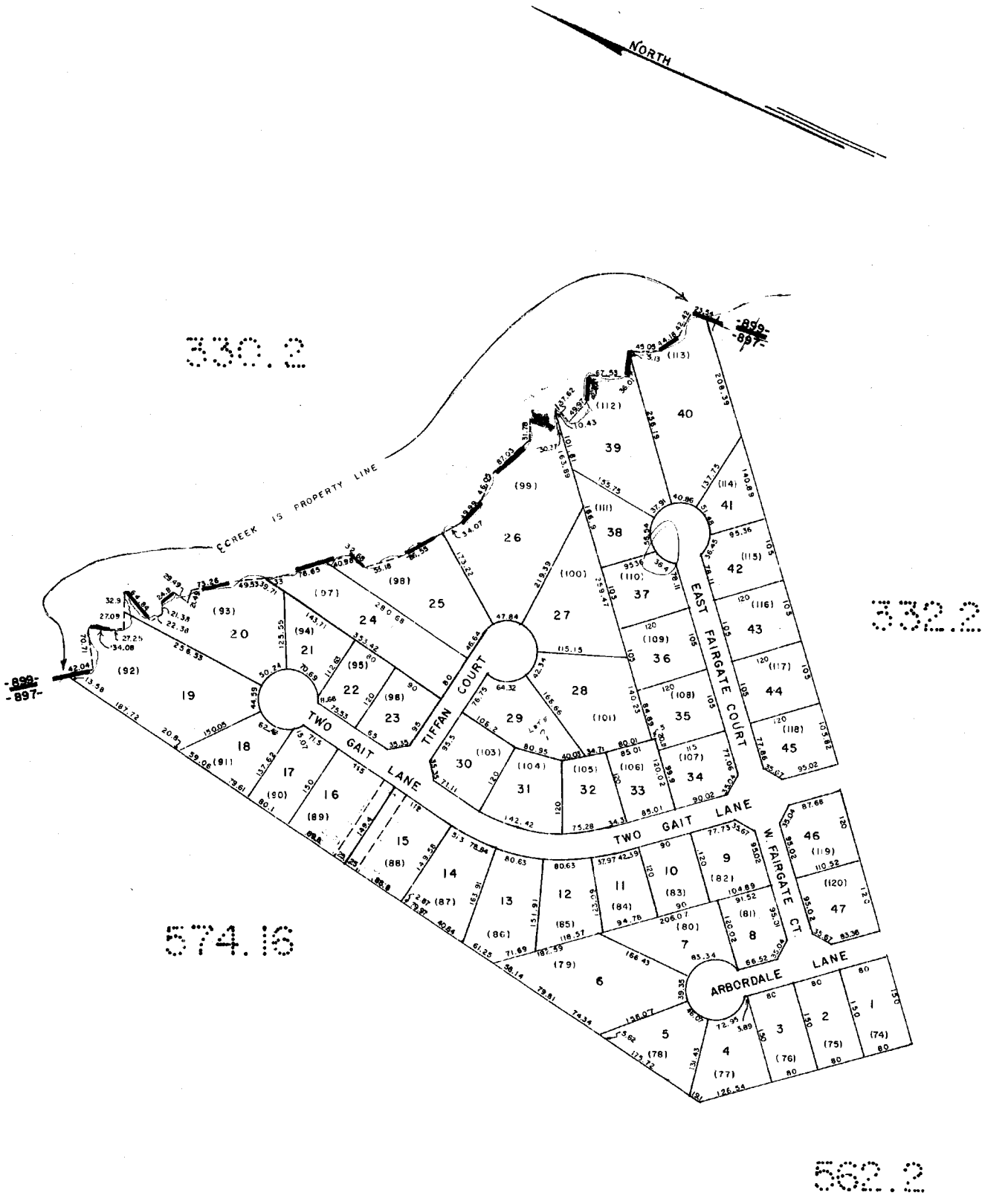
336.6
PLAN HOLD CORPORATION - IRVINE, CALIFORNIA
RECORDED BY NUMBER 075AR

589







MARTINGSGROVE SEC-2, PH.-1
GREENVILLE COUNTY TAX MAPS
GREENVILLE, S. C.

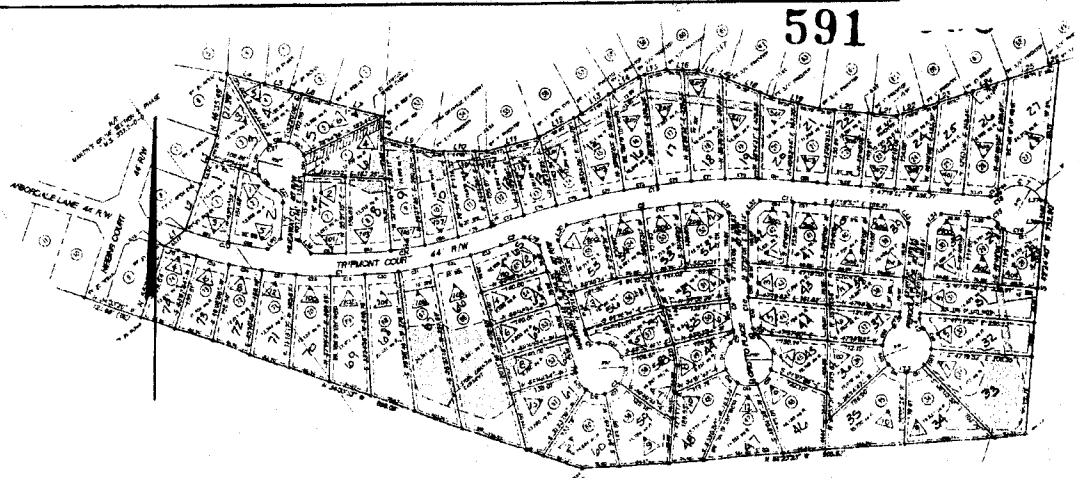
TAX DISTRICT	MAP NUMBER	REVISIONS
	332.2	
-897-	SCALE 1" = 100'	INDEX-18



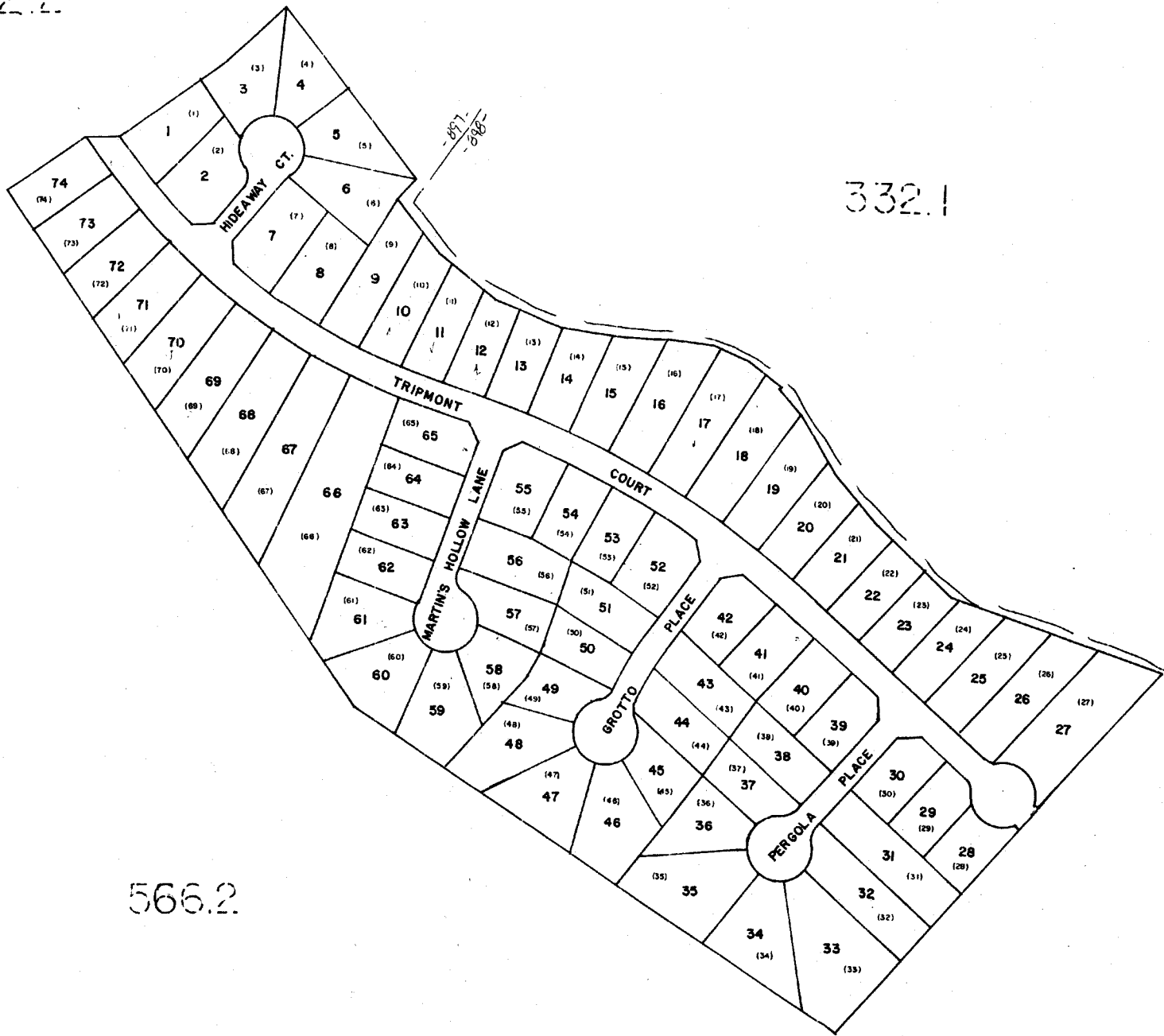
GREENVILLE COUNTY TAX MAPS		
GREENVILLE, S. C.		
TAX DISTRICT	MAP NUMBER	REVISIONS
897	332.3	✓
SCALE 1" = 100'		



591



332.2



332.1

566.2

566.1

NOTE
FOR DISTANCES SEE
PLAT OR DEED

MARTIN'S GROVE
PHASE 2, SEC. 3
38-L-32

GREENVILLE COUNTY TAX MAPS GREENVILLE, S. C.		
TAX DISTRICT	MAP NUMBER	REVISIONS
-897-	332.4	
	1" = 100'	INDEX-16



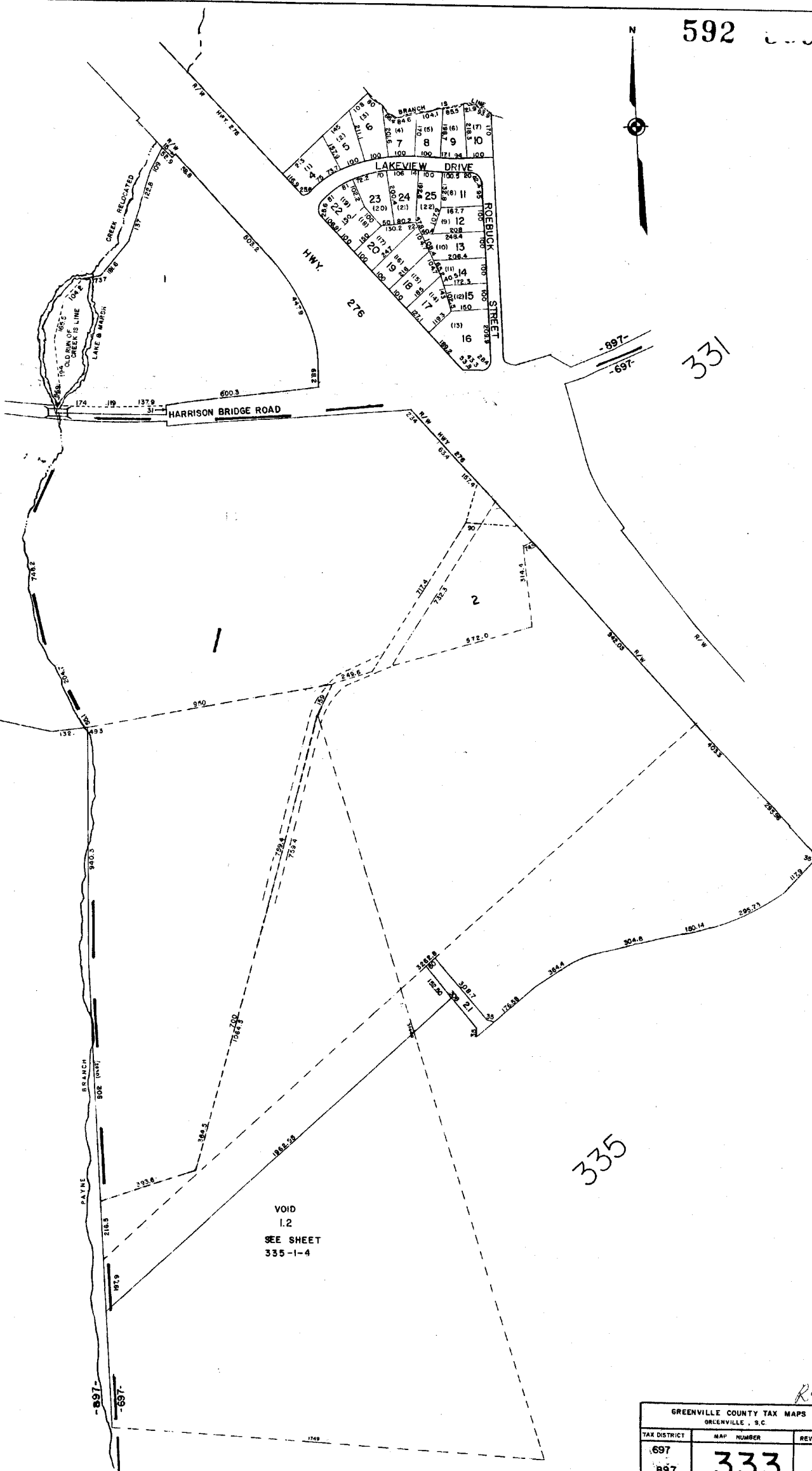
331

331

566.1

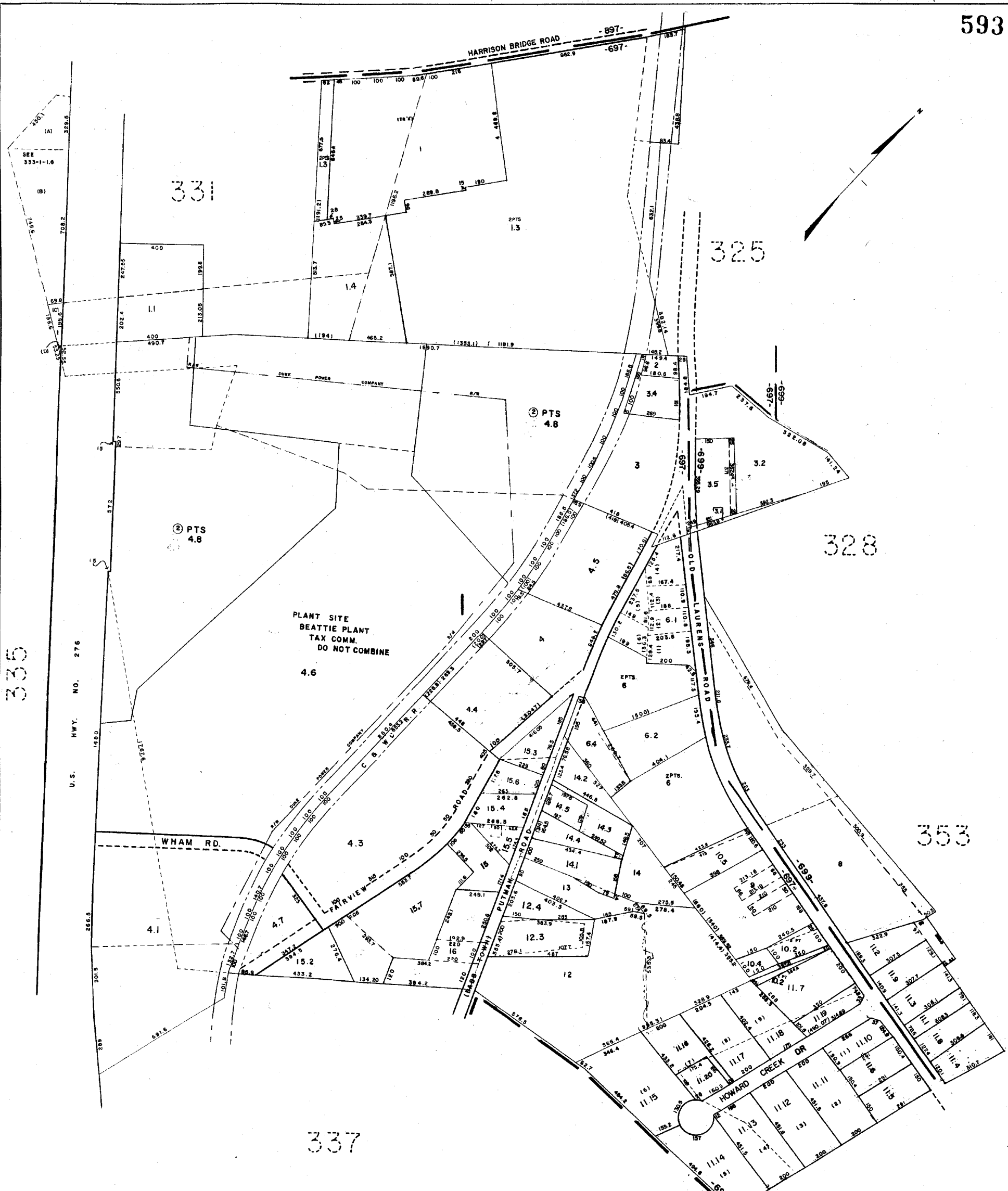
335

VOID
I.2
SEE SHEET
335-1-4



R99

GREENVILLE COUNTY TAX MAPS GREENVILLE, S.C.		
TAX DISTRICT	MAP NUMBER	REVISIONS
697	333	
897		
SCALE 1" = 200'		INDEX 18



U.S. HWY. NO. 276

PLANT SITE
BEATTIE PLANT
TAX COMM.
DO NOT COMBINE

GREENVILLE COUNTY TAX MAPS GREENVILLE, S.C.		
TAX DISTRICT	MAP NUMBER	REVISIONS
-697- 699	334	

2
R99

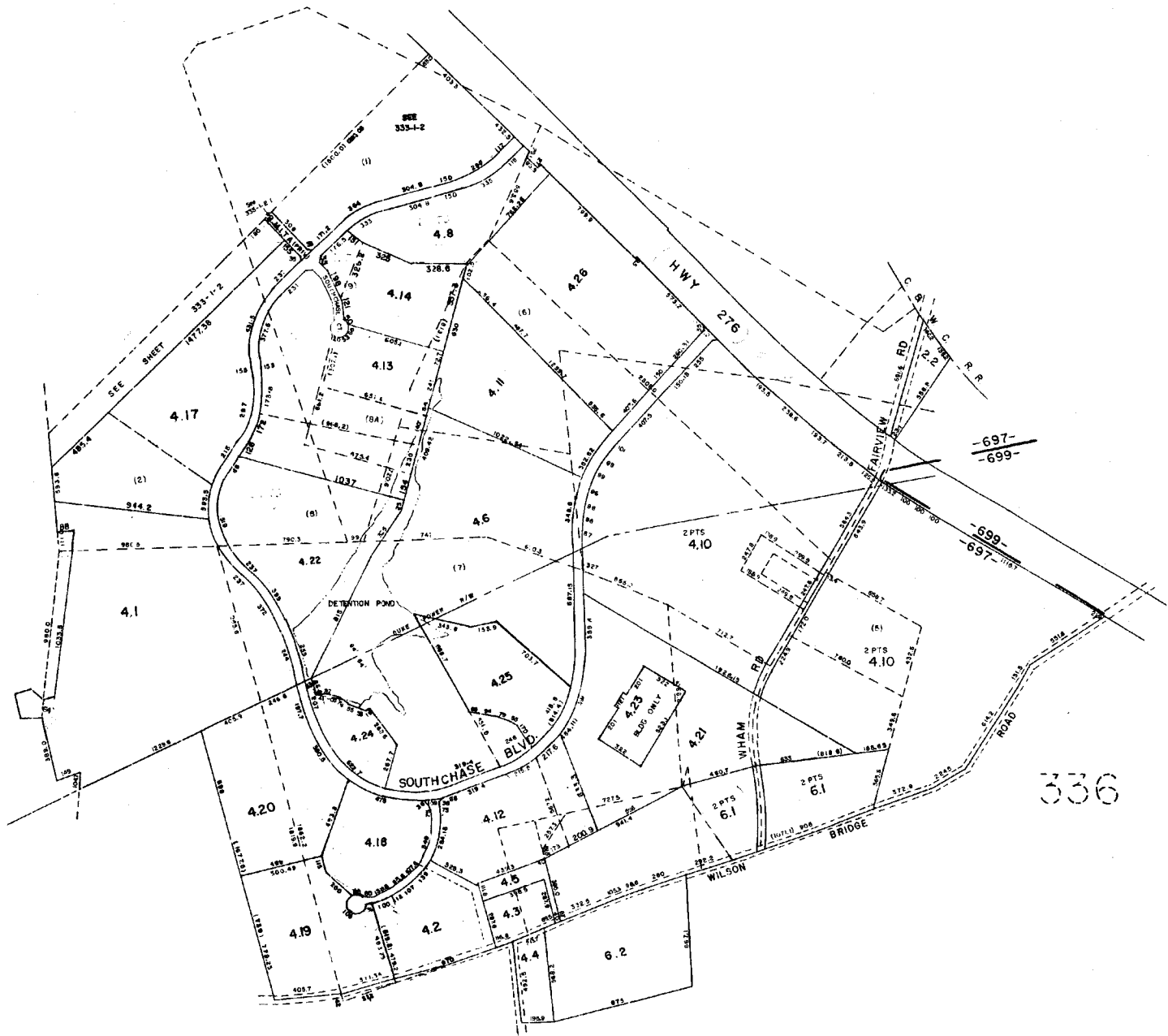
334

333

336



5661

5622



299

SOUTH CHASE		
GREENVILLE COUNTY TAX MAPS		
GREENVILLE, S. C.		
TAX DISTRICT	MAP NUMBER	REVISIONS
697	335	INDEX-18
SCALE 1" = 400'		



595



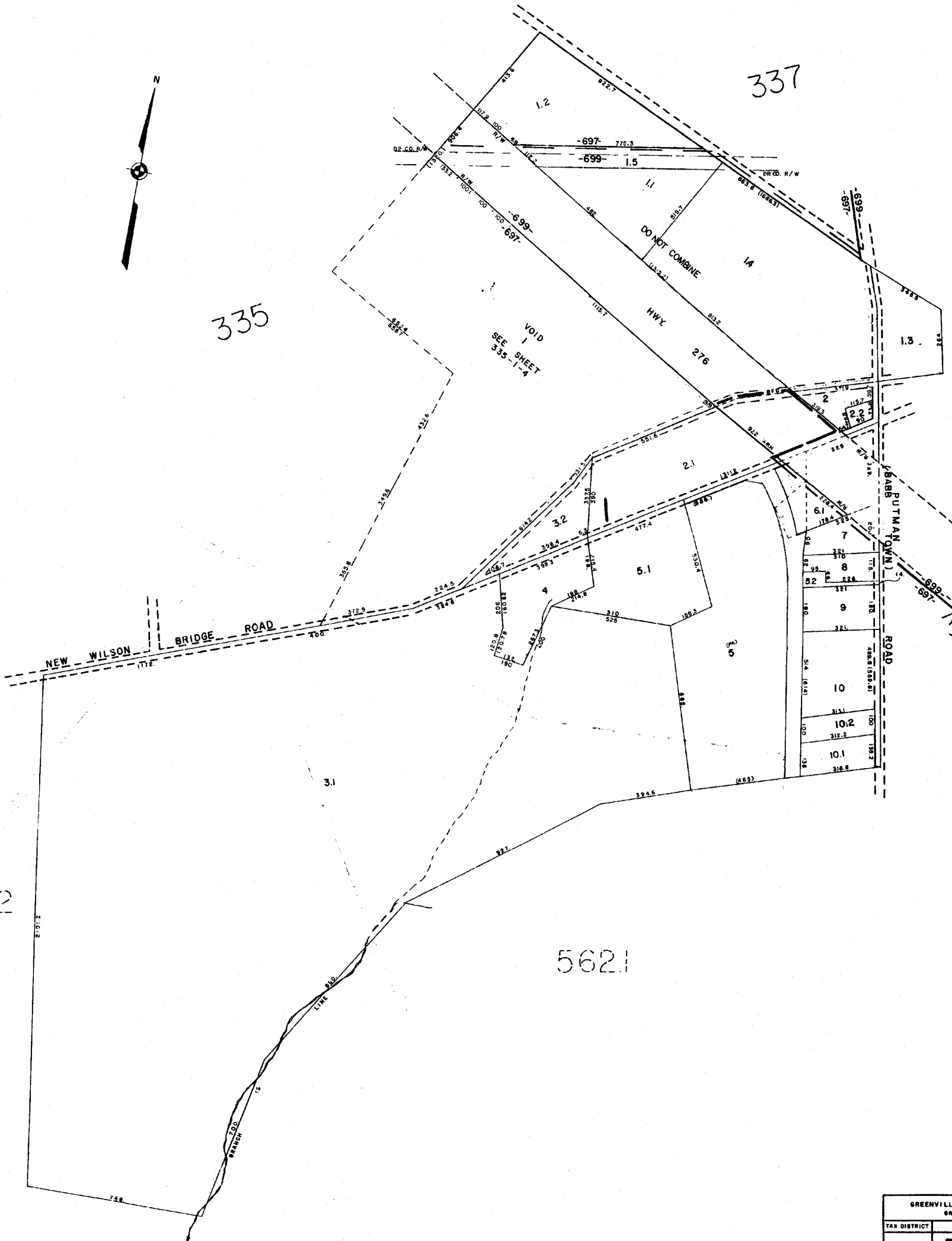
335

337

337

562.2

562.1



R99

GREENVILLE COUNTY TAX MAPS GREENVILLE, S.C.		
TAX DISTRICT	MAP NUMBER	REVISIONS
697 -699-	336	
SCALE 1" = 200'		INDEX-18

334

353

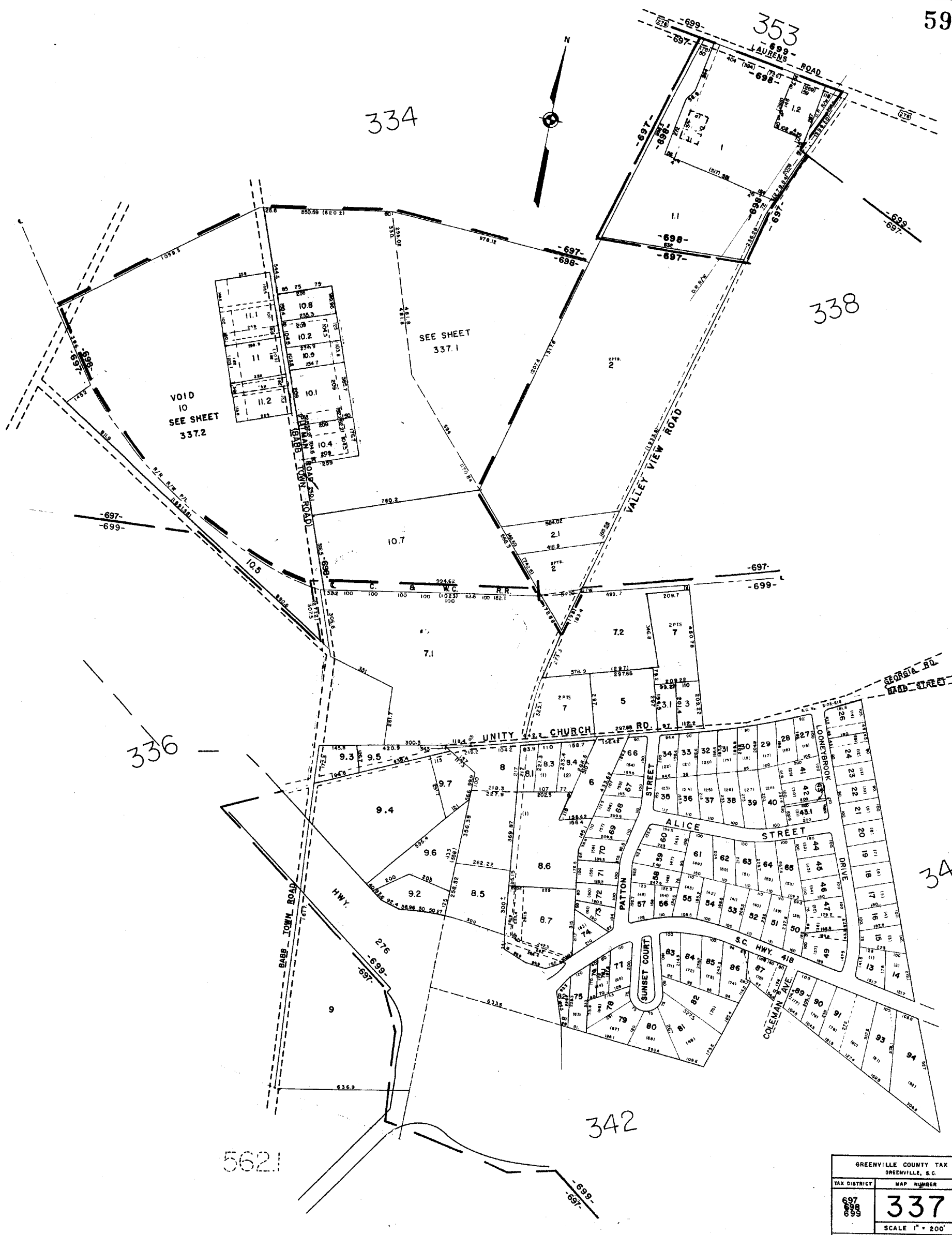
338

336

342





342

562



GREENVILLE COUNTY TAX MAPS GREENVILLE, S. C.		
TAX DISTRICT	MAP NUMBER	REVISIONS
697 698 699	337	
SCALE 1" = 200'		INDEX-18

2099



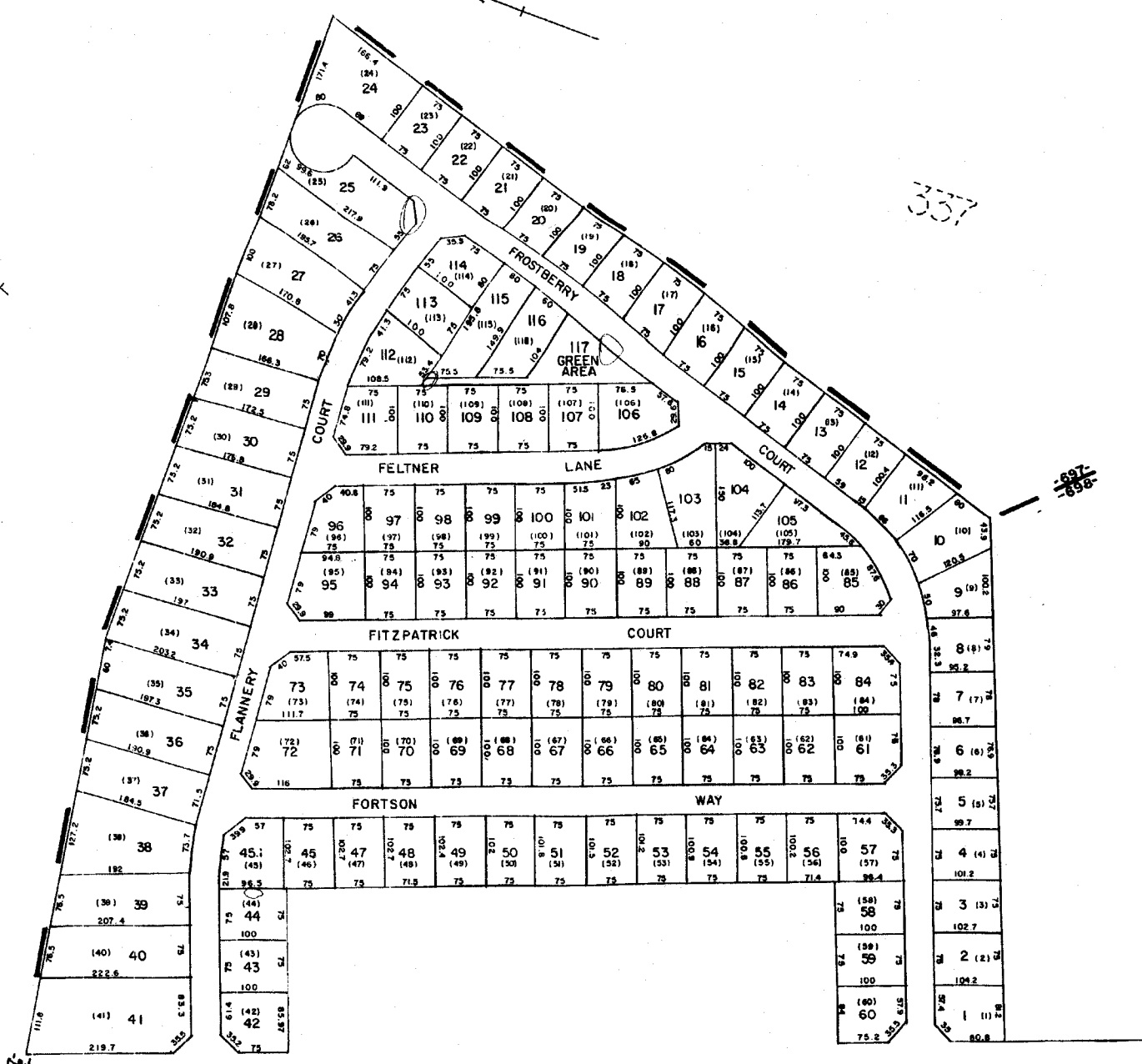
597

337

337

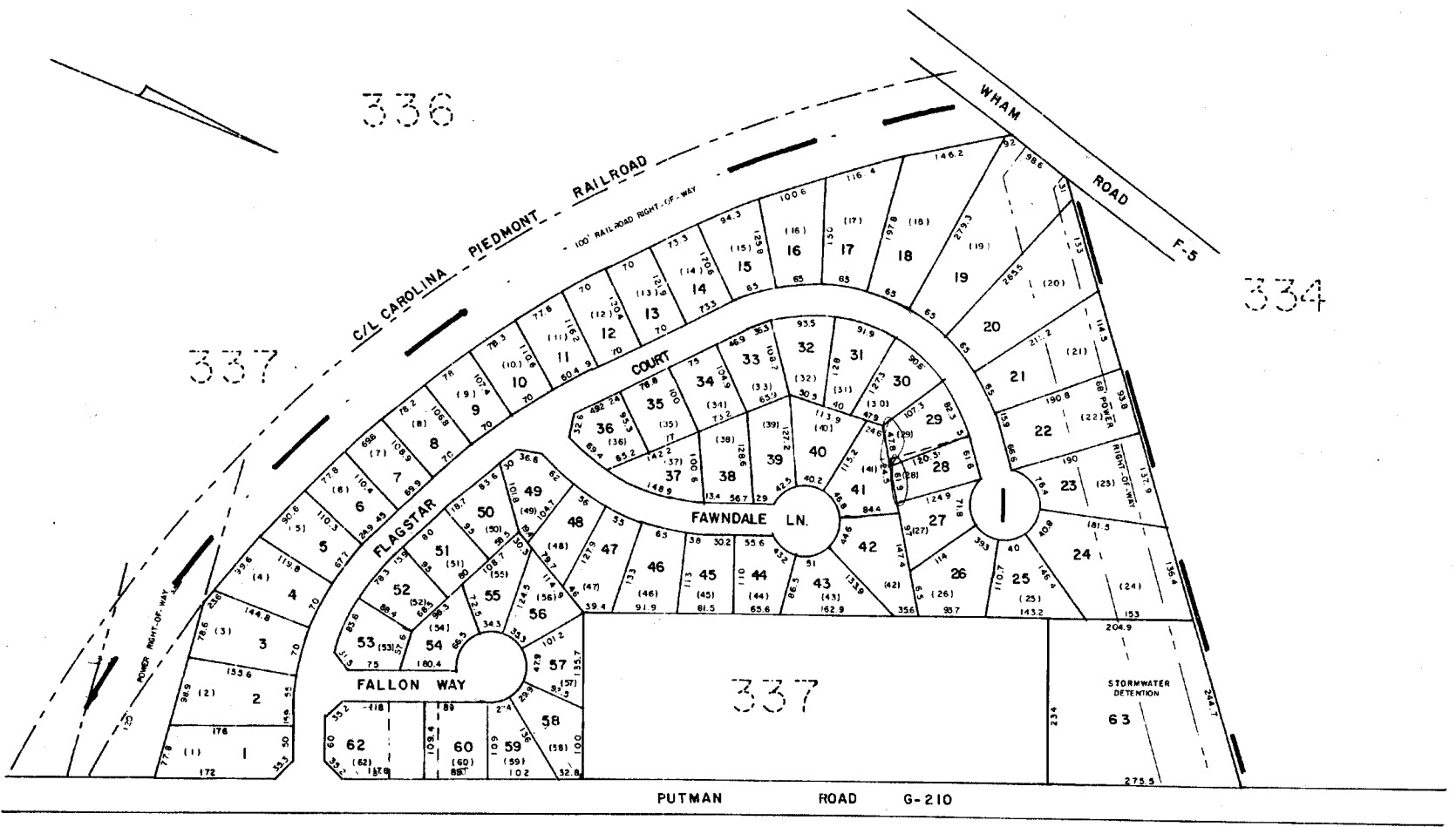
337

337



OUT OF
337-1-10.7
20-T-100

EAGLEWATCH ESTATES		
GREENVILLE COUNTY TAX MAPS		
TAX DISTRICT	MAP NUMBER	REVISIONS
	337.1	27 JO 227-14
		INDEX






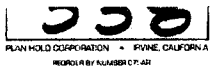
697-698

697-698

337.1

EAGLEWATCH II		
GREENVILLE COUNTY TAX MAPS		
GREENVILLE, S. C.		
TAX DISTRICT	MAP NUMBER	REVISIONS
	337.2	
698-697-	SCALE 1" = 100'	INDEX-18

057

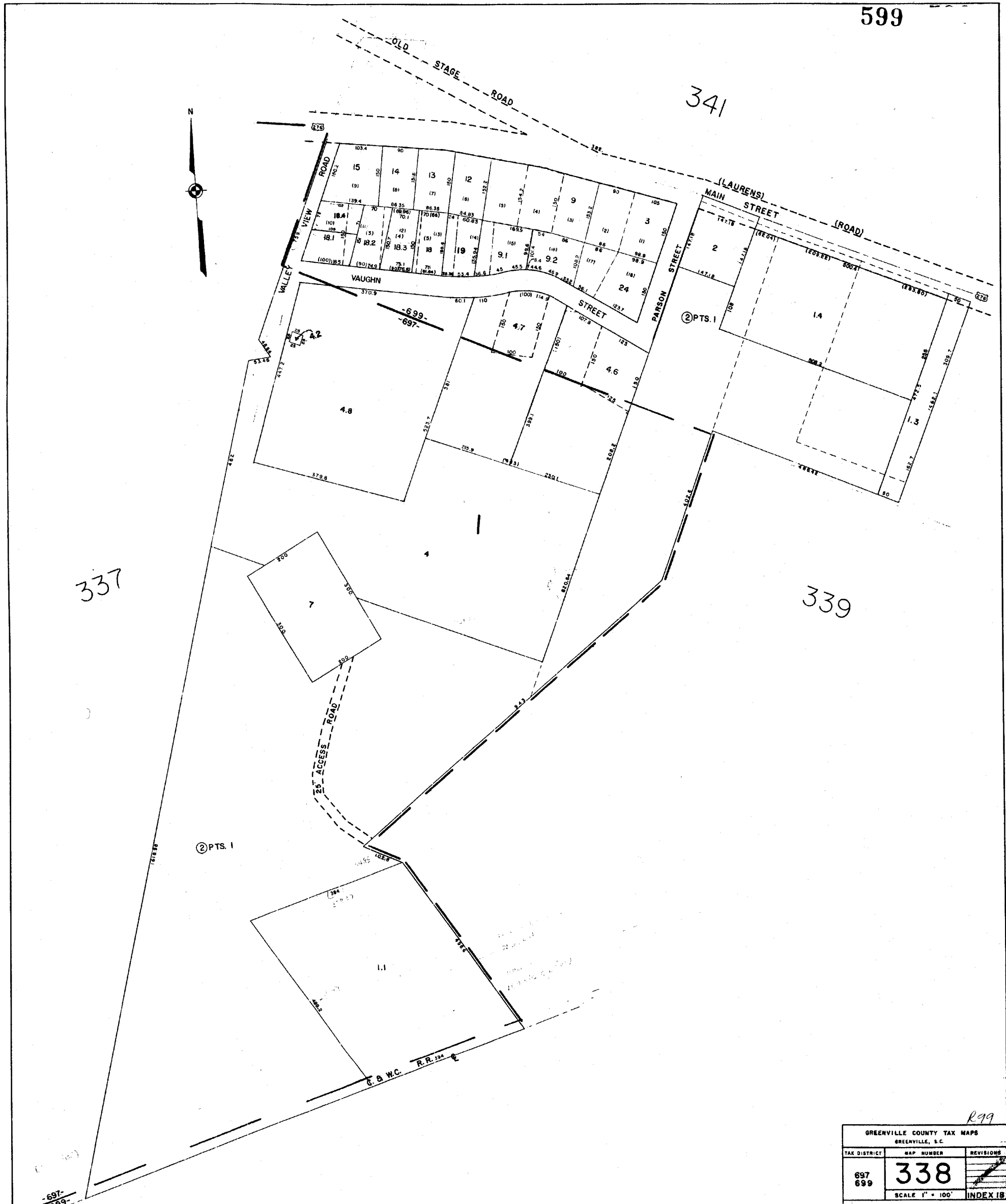


599

341

337

339



GREENVILLE COUNTY TAX MAPS GREENVILLE, S.C.		
TAX DISTRICT	MAP NUMBER	REVISIONS
697 699	338	
SCALE 1" = 100'		INDEX 18

R99

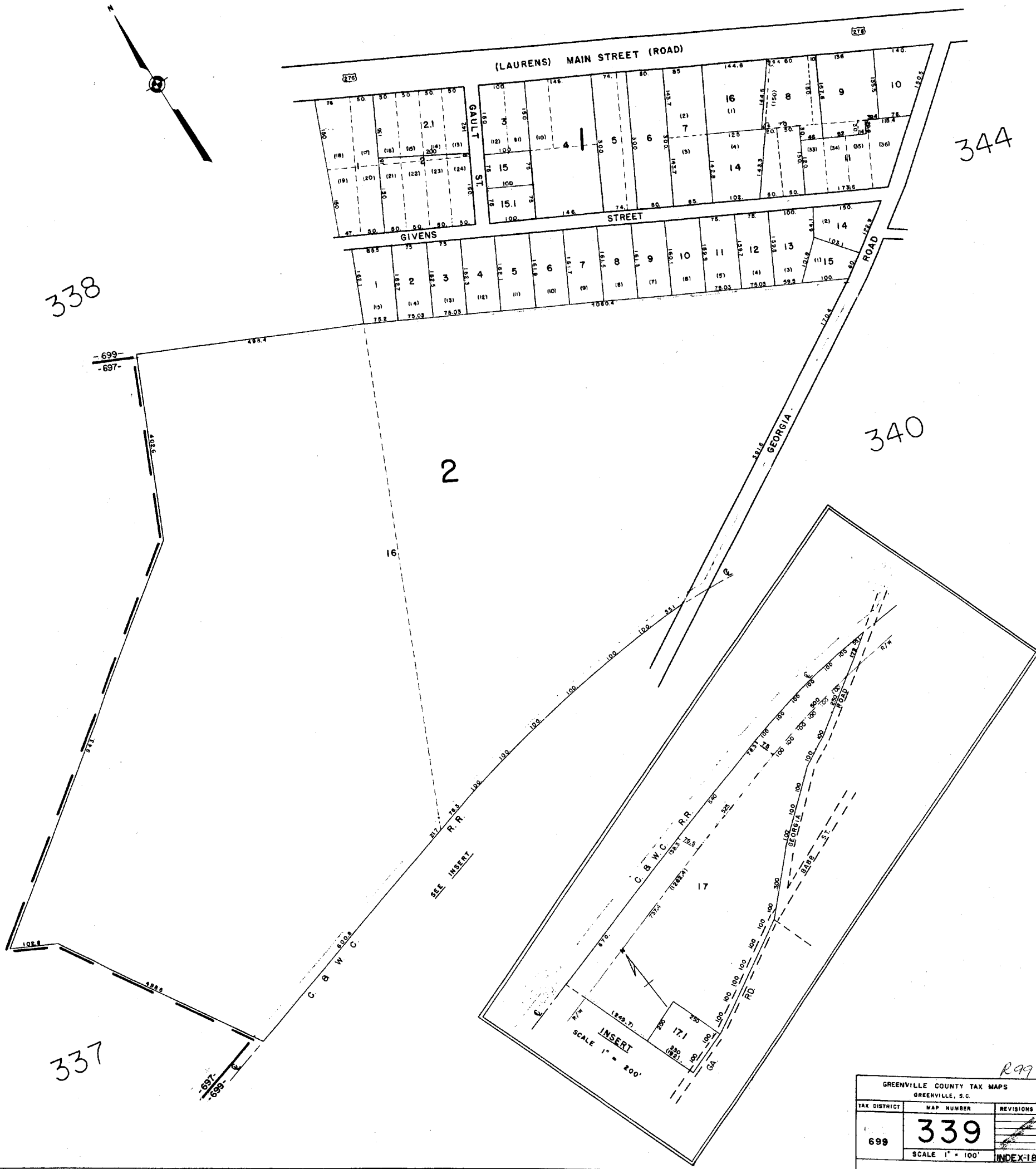
352

338

344

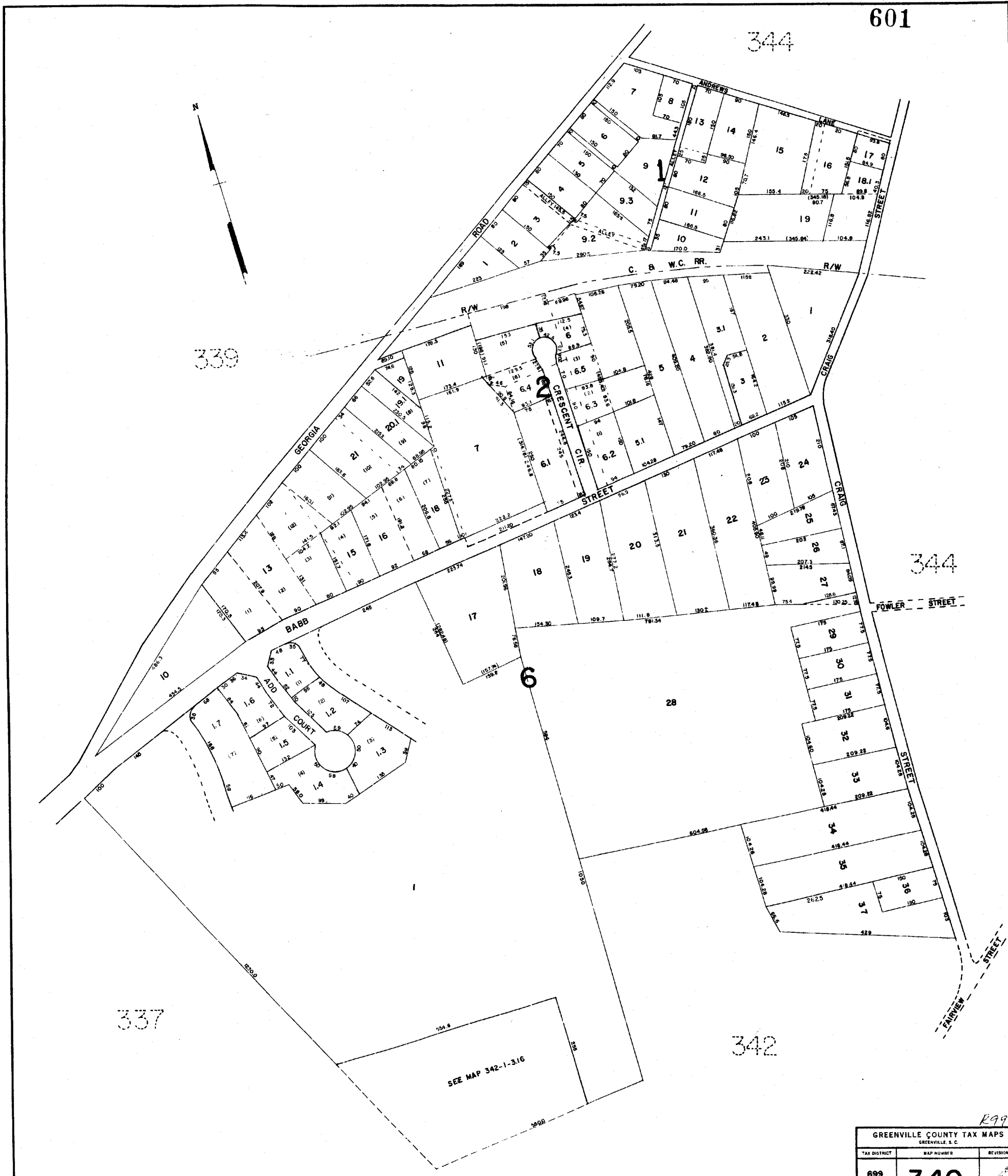




340

337



R99

GREENVILLE COUNTY TAX MAPS GREENVILLE, S.C.		
TAX DISTRICT	MAP NUMBER	REVISIONS
699	339	
SCALE 1" = 100'		INDEX-18



R99

GREENVILLE COUNTY TAX MAPS		
GREENVILLE, S. C.		
TAX DISTRICT	MAP NUMBER	REVISIONS
699	340	
SCALE 1"=100'		INDEX 18

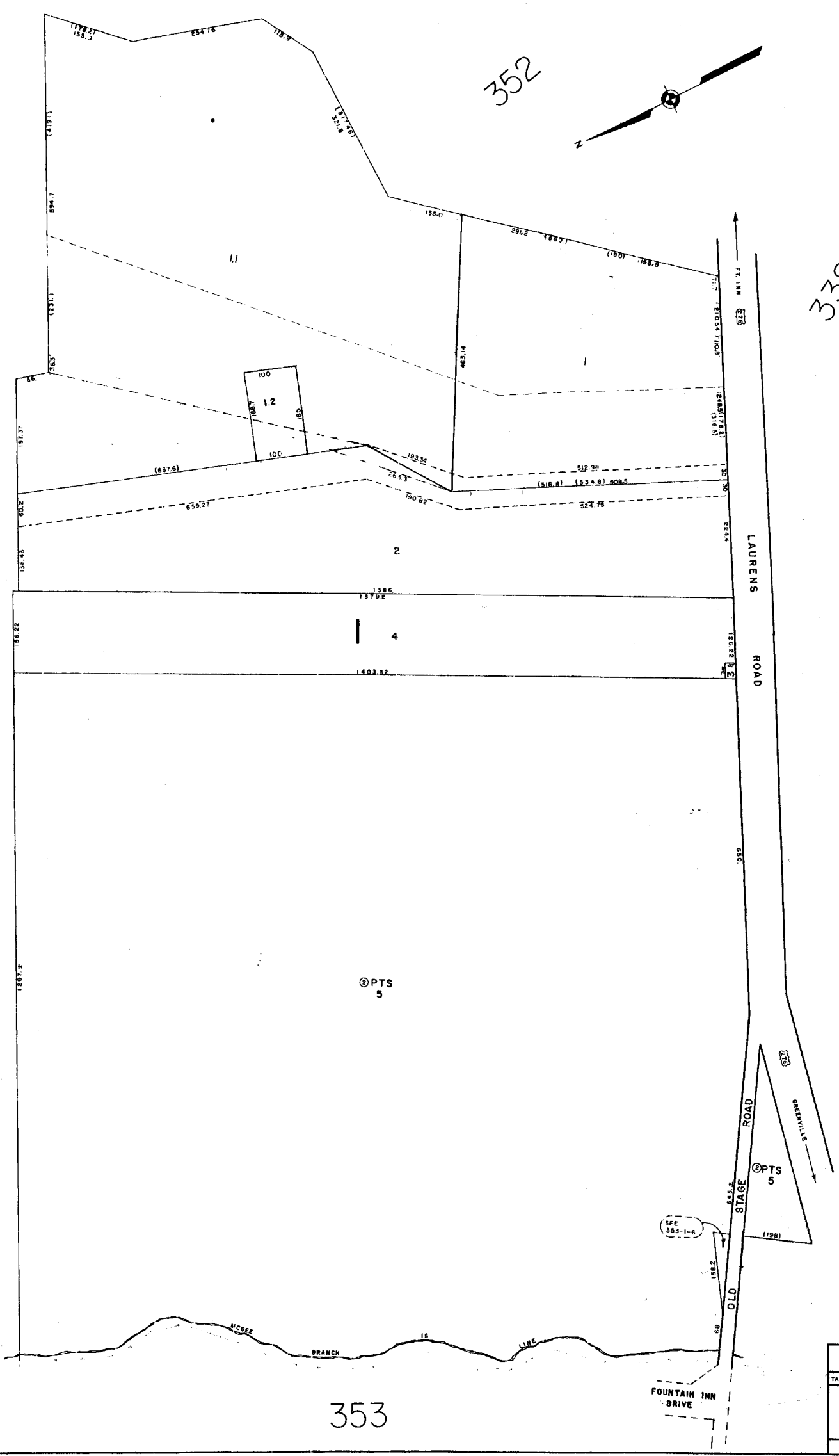
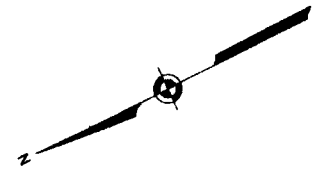
352

339

354




338

353

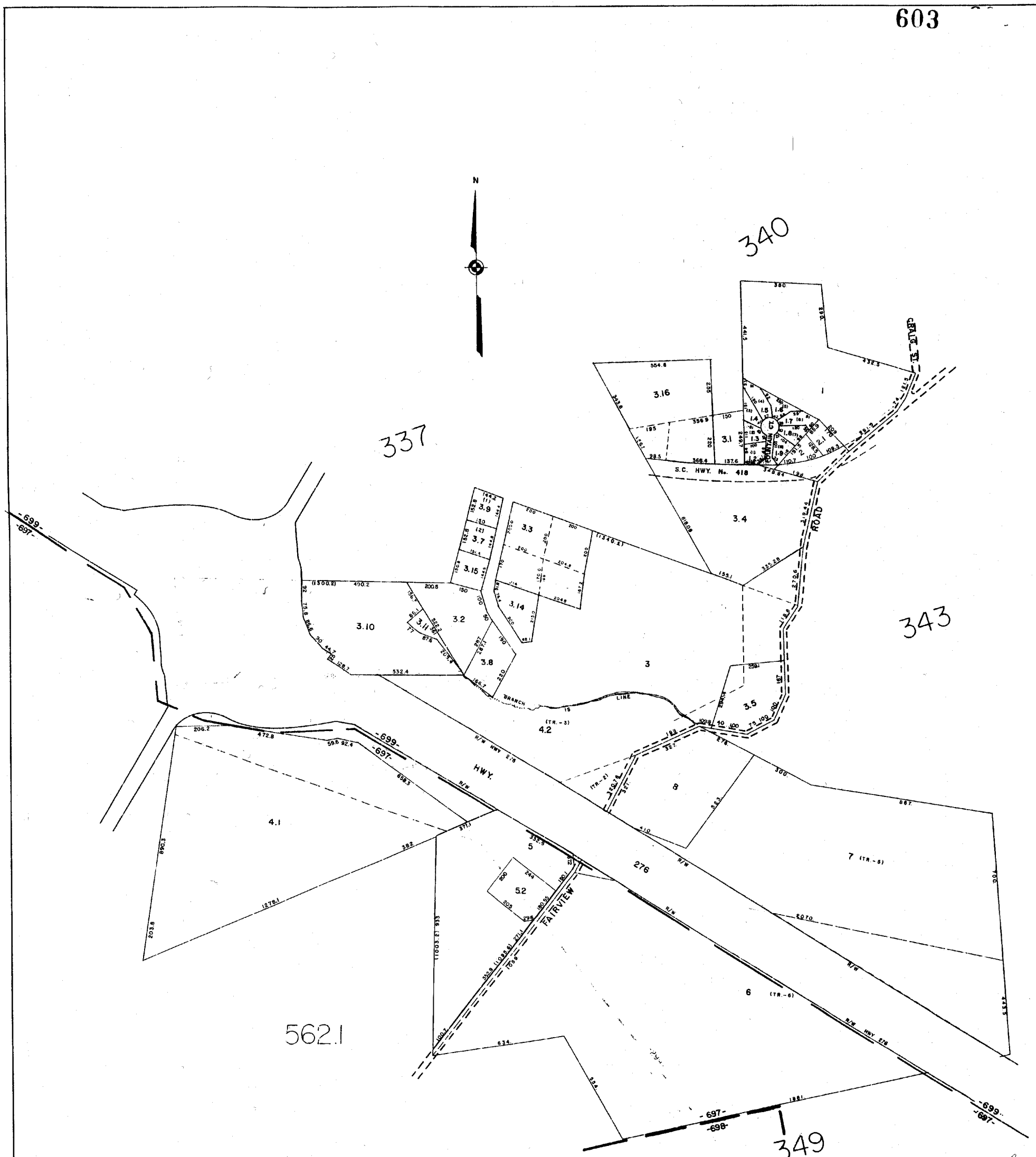


299

GREENVILLE COUNTY TAX MAPS GREENVILLE, S.C.		
TAX DISTRICT	MAP NUMBER	REVISIONS
699	341	1/1
SCALE 1" = 100'		INDEX-118

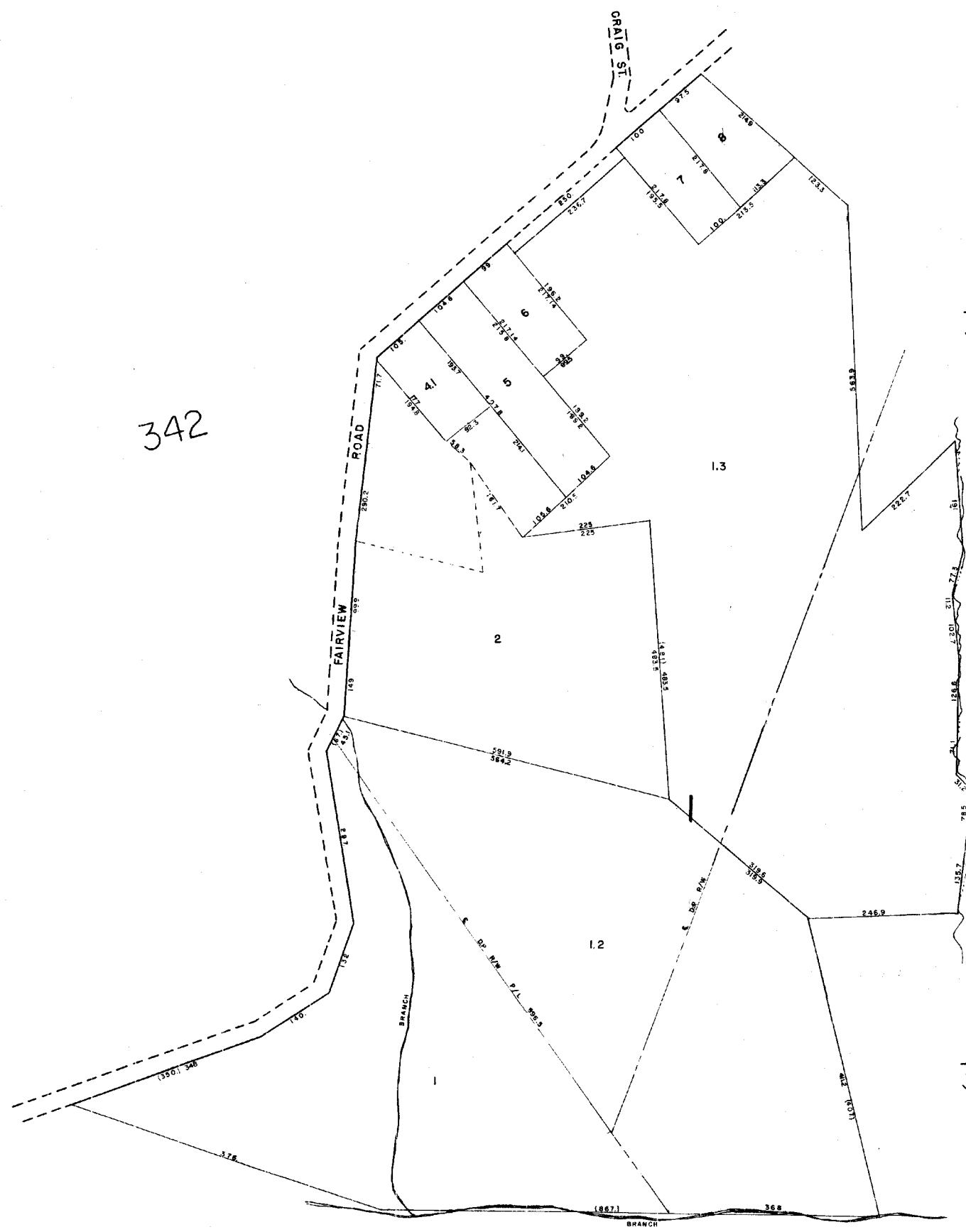


603



R99

GREENVILLE COUNTY TAX MAPS GREENVILLE, S.C.		
TAX DISTRICT	MAP NUMBER	REVISIONS
- 697 -	342	227-79
699		
SCALE 1" = 200'		INDEX 18



342

345

349

342

299

GREENVILLE COUNTY TAX MAPS GREENVILLE, S.C.		
TAX DISTRICT	MAP NUMBER	REVISIONS
699	343	227-20
SCALE 1" = 100'		INDEX-18

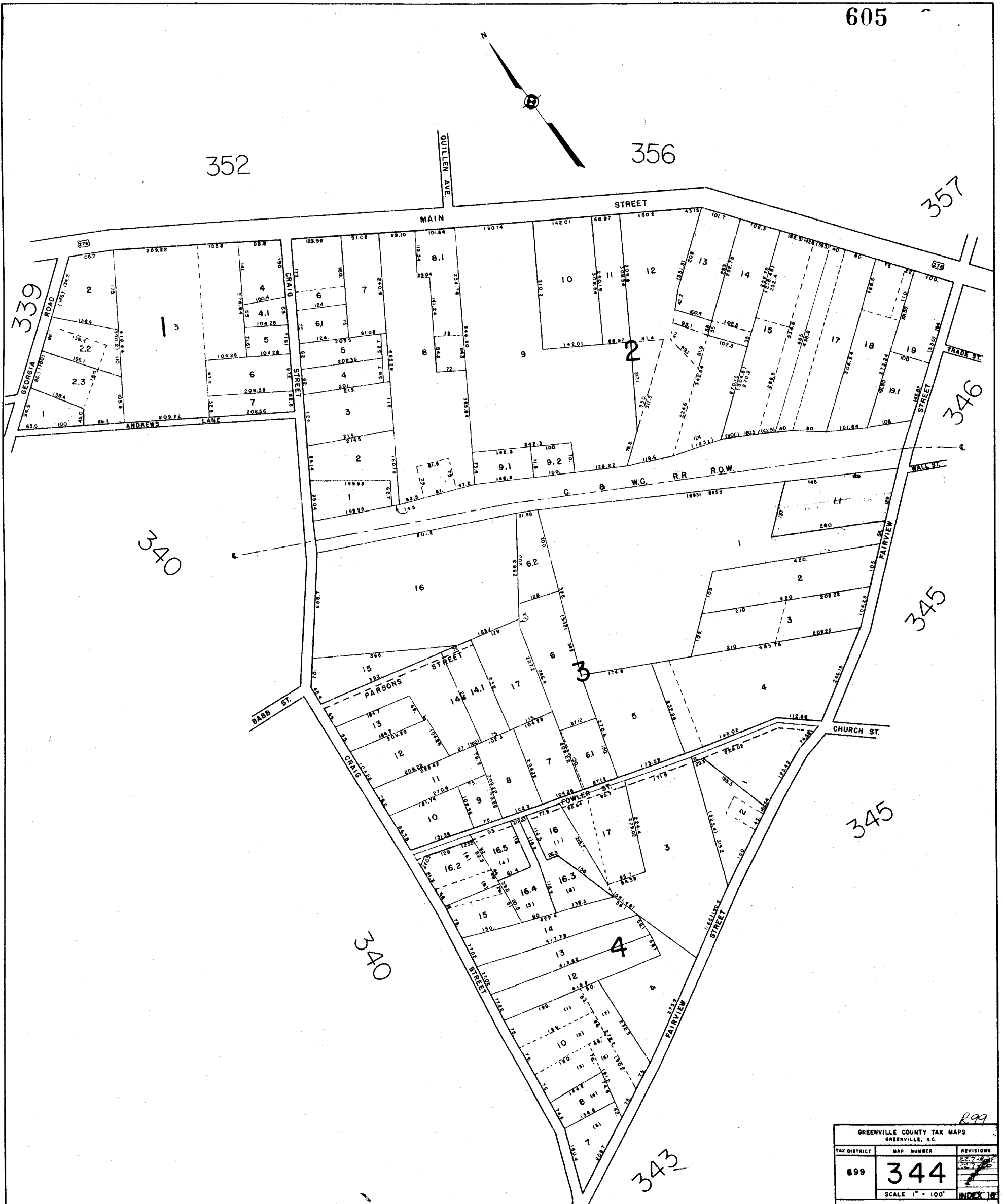
PLAN HOLD CORPORATION • IRVINE, CALIFORNIA
RECORD BY NUMBER 3748

PLAN HOLD CORPORATION • IRVINE, CALIFORNIA
RECORD BY NUMBER 3748

PLAN HOLD CORPORATION • IRVINE, CALIFORNIA
RECORD BY NUMBER 3748

STT
PLAN HOLD CORPORATION • IRVINE, CALIFORNIA
RECORD BY NUMBER 3748

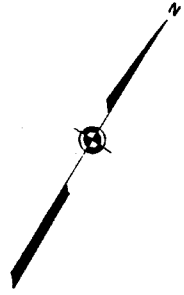
605



R99

GREENVILLE COUNTY TAX MAPS GREENVILLE, S.C.		
TAX DISTRICT	MAP NUMBER	REVISIONS
899	344	
SCALE 1" = 100'		INDEX 16

344

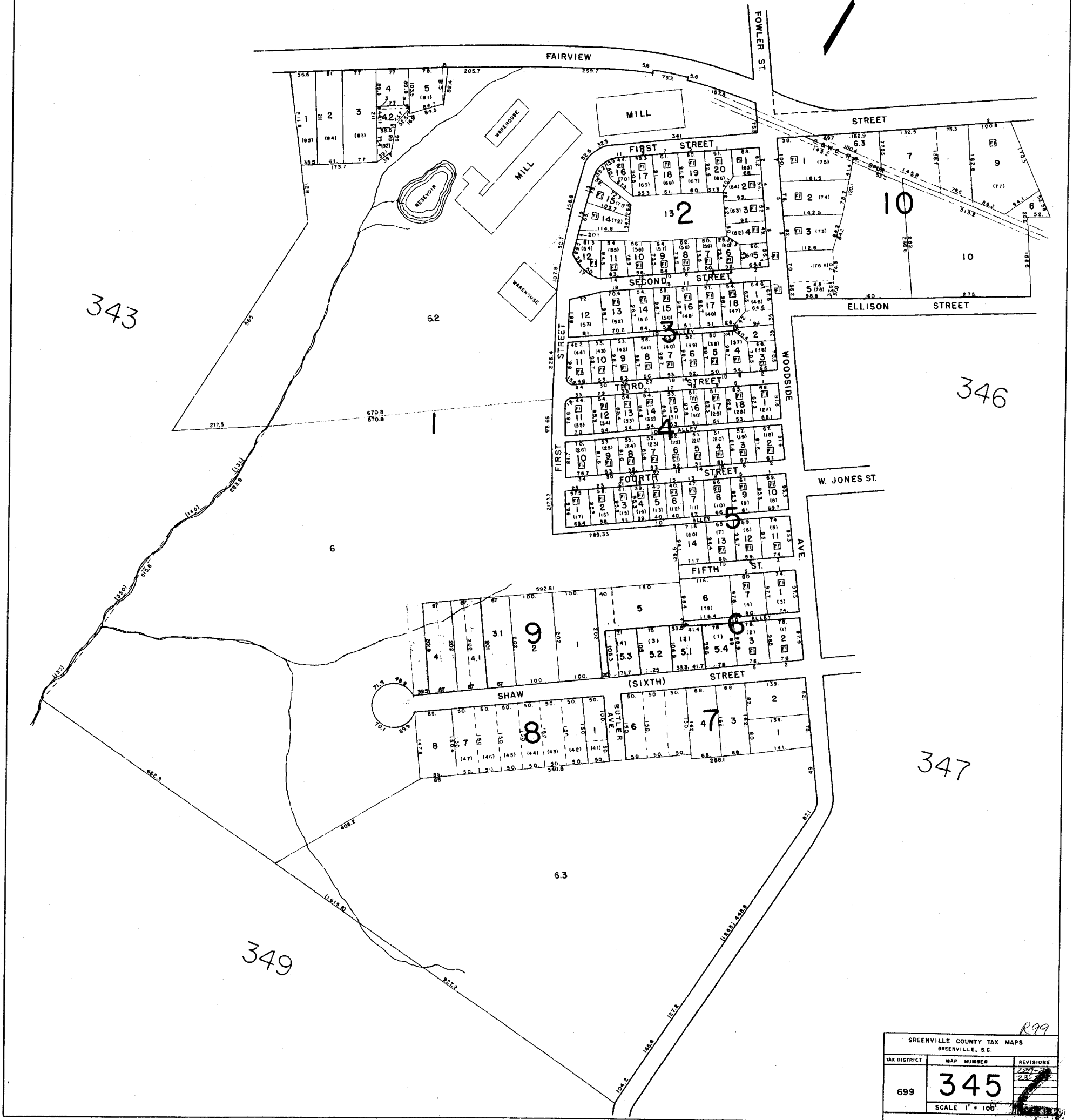


343

346

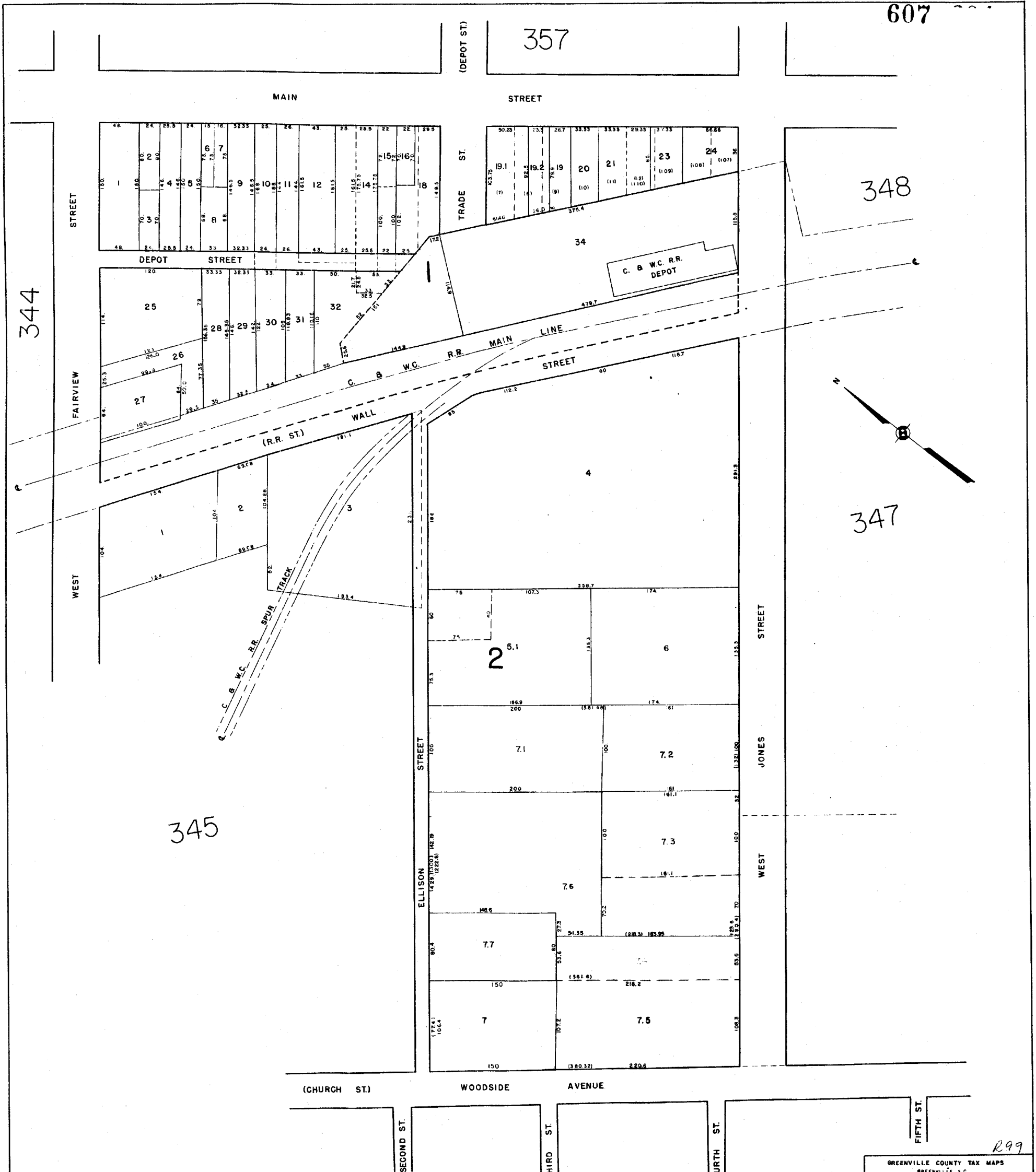

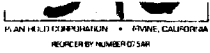
347

349



R99

GREENVILLE COUNTY TAX MAPS GREENVILLE, S.C.		
TAX DISTRICT	MAP NUMBER	REVISIONS
699	345	200- 23
SCALE 1" = 100'		



607

357

348

347

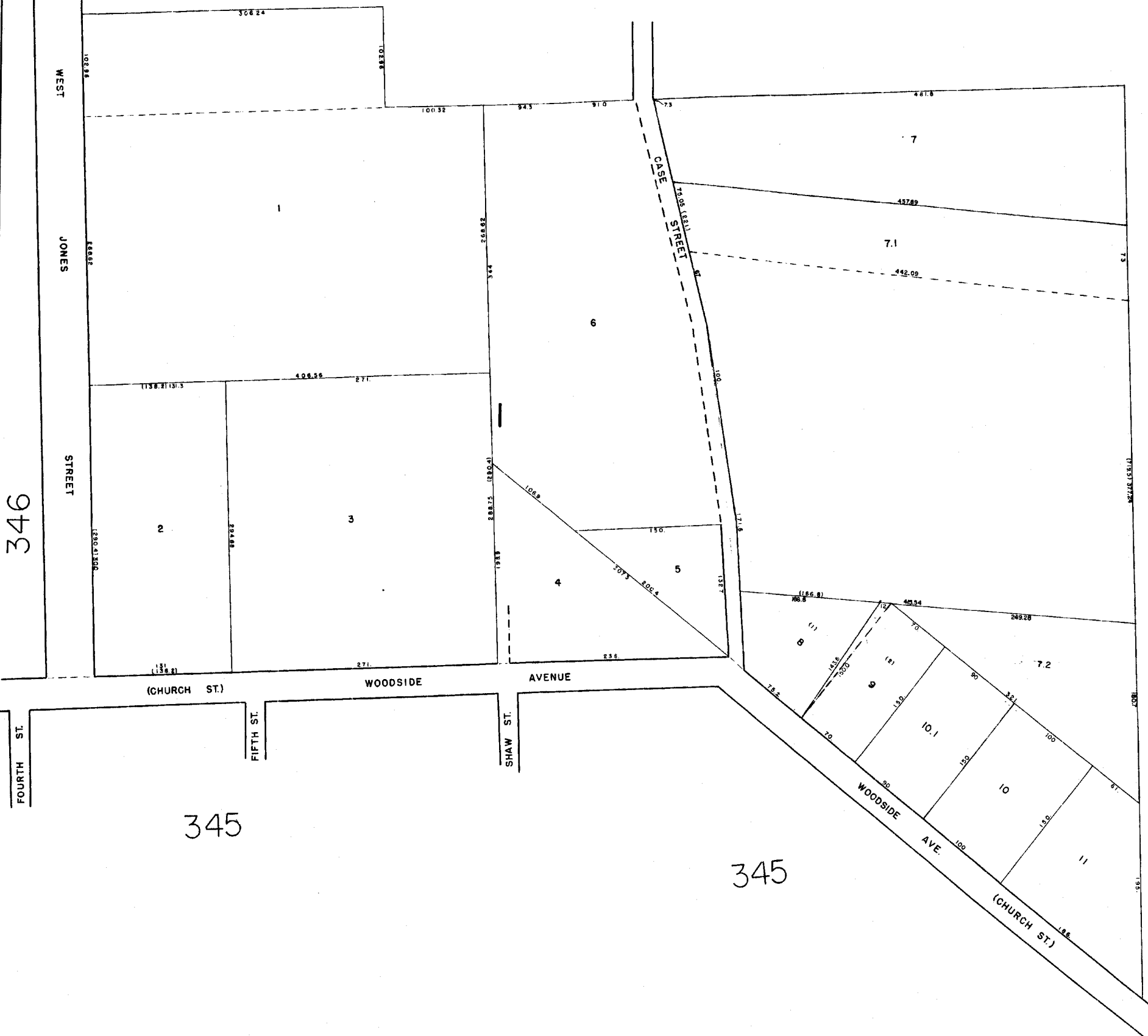

345

345

R99

GREENVILLE COUNTY TAX MAPS		
GREENVILLE, S.C.		
TAX DISTRICT	MAP NUMBER	REVISIONS
699	346	1-10 1-11 1-12
SCALE 1" = 50'		INDEX 18

348



346

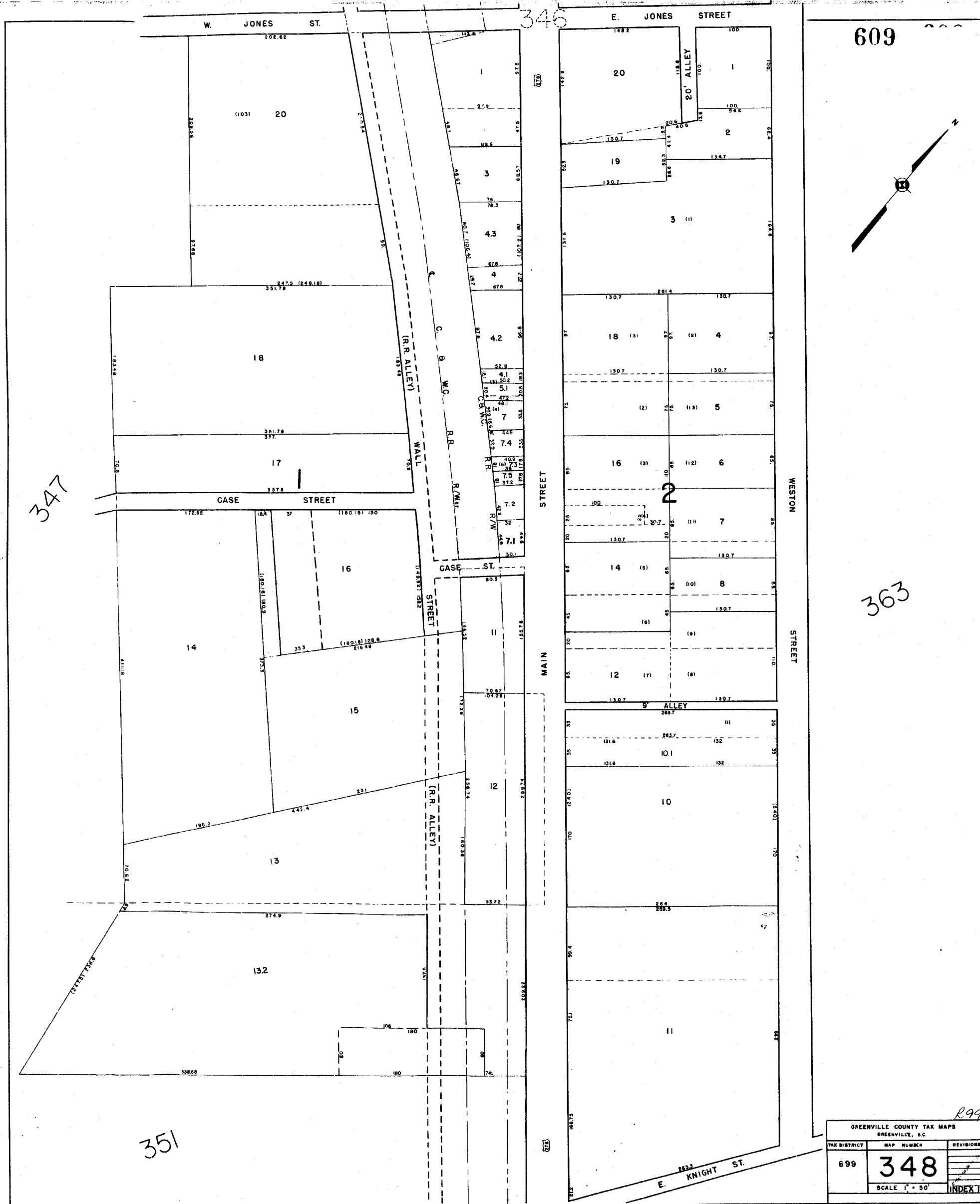
351

345

345

R99

GREENVILLE COUNTY TAX MAPS		
GREENVILLE, S.C.		
TAX DISTRICT	MAP NUMBER	REVISIONS
699	347	
SCALE 1" = 50'		INDEX 18



609

363

347

348

351

GREENVILLE COUNTY TAX MAPS
GREENVILLE, S.C.

TAX DISTRICT	MAP NUMBER	REVISIONS
699	348	
SCALE 1" = 50'		INDEX 18

R99

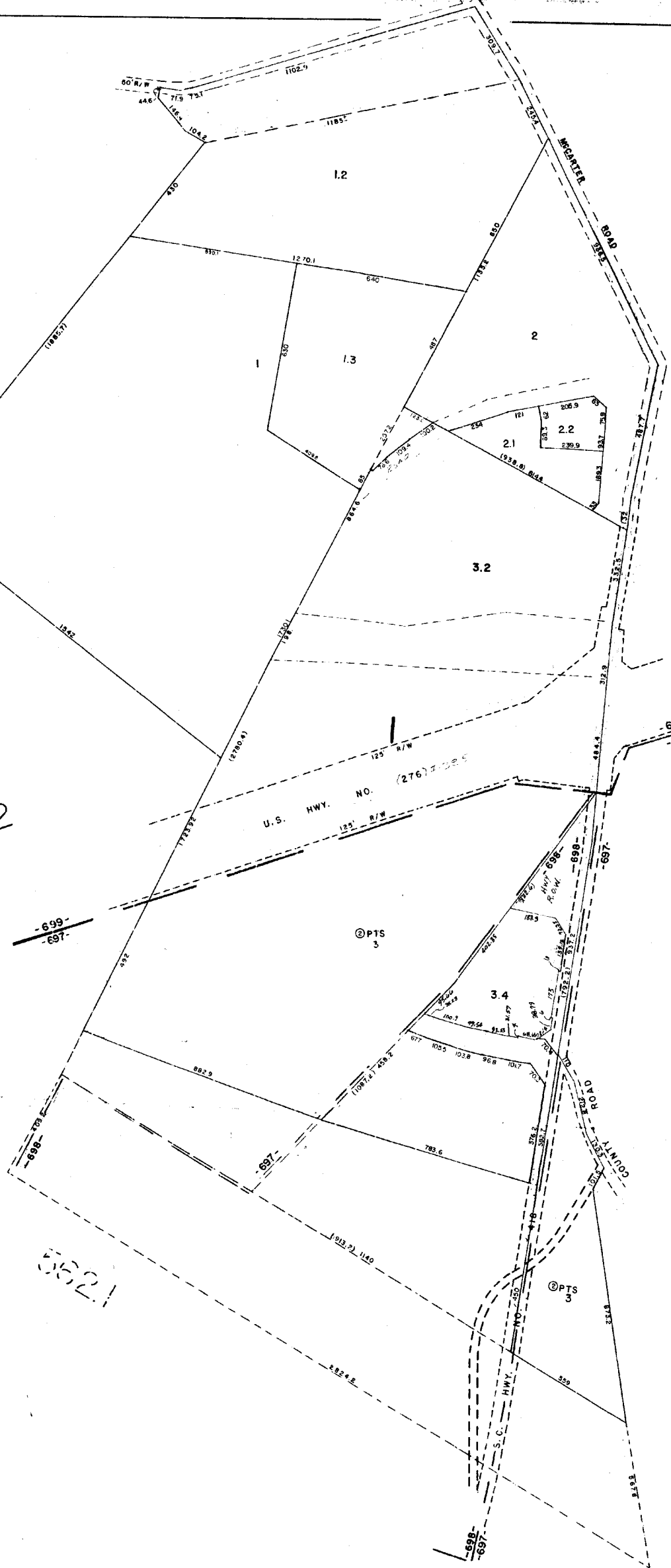
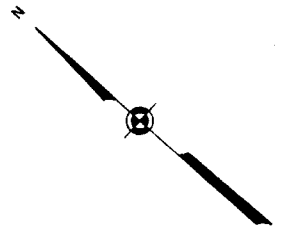
345

343

342

350

552.1



299

GREENVILLE COUNTY TAX MAPS		
GREENVILLE, S.C.		
TAX DISTRICT	MAP NUMBER	REVISION
-697- 699	349	
SCALE 1" = 200'		INDEX-18

PLAN HOLD CORPORATION • IRVINE, CALIFORNIA
RECORDED BY NUMBER 0754P

PLAN HOLD CORPORATION • IRVINE, CALIFORNIA
RECORDED BY NUMBER 0754P

PLAN HOLD CORPORATION • IRVINE, CALIFORNIA
RECORDED BY NUMBER 0754P

PLAN HOLD CORPORATION • IRVINE, CALIFORNIA
RECORDED BY NUMBER 0754P

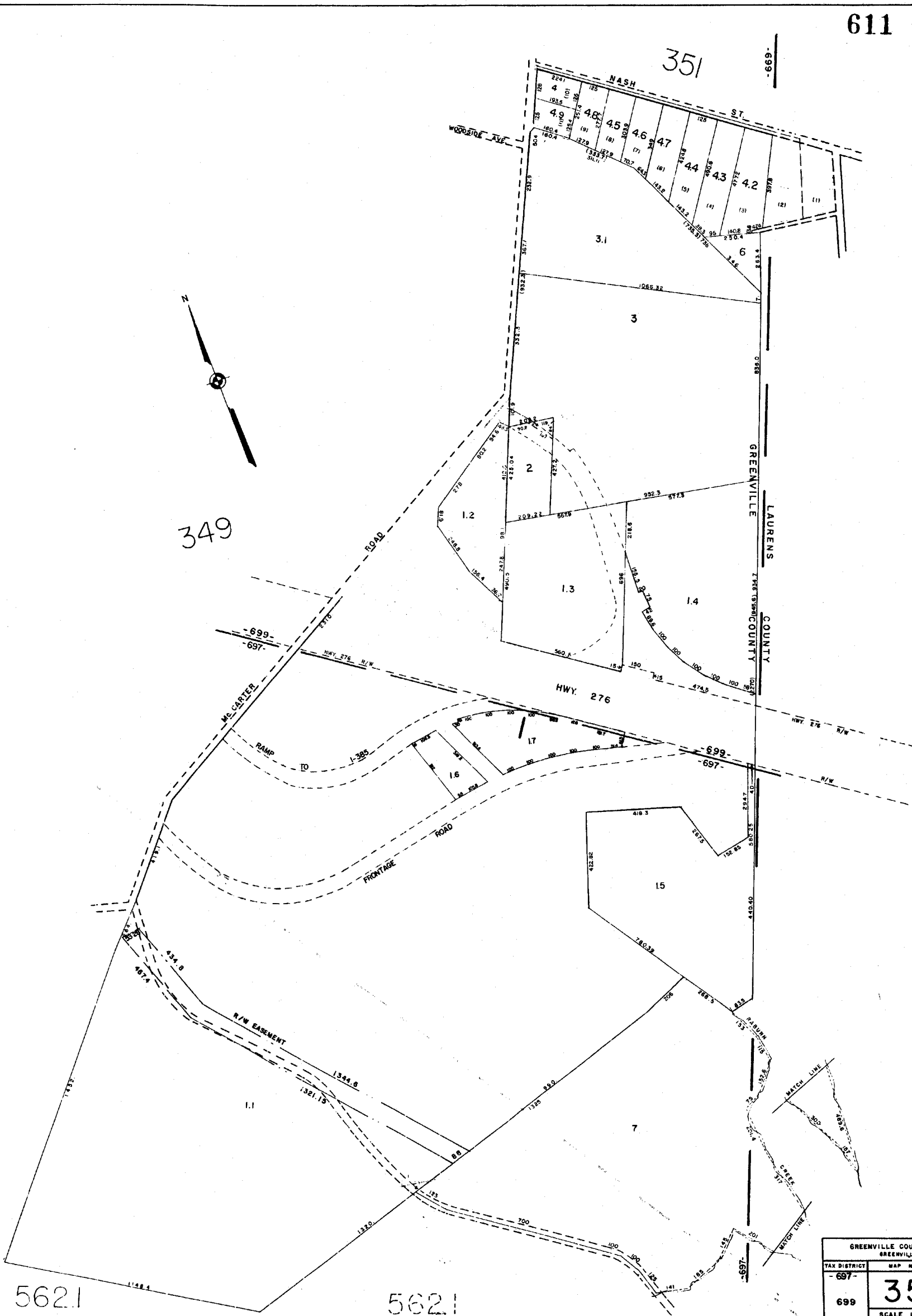
611

351

349

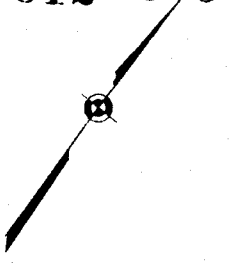
562.1

562.1



R99

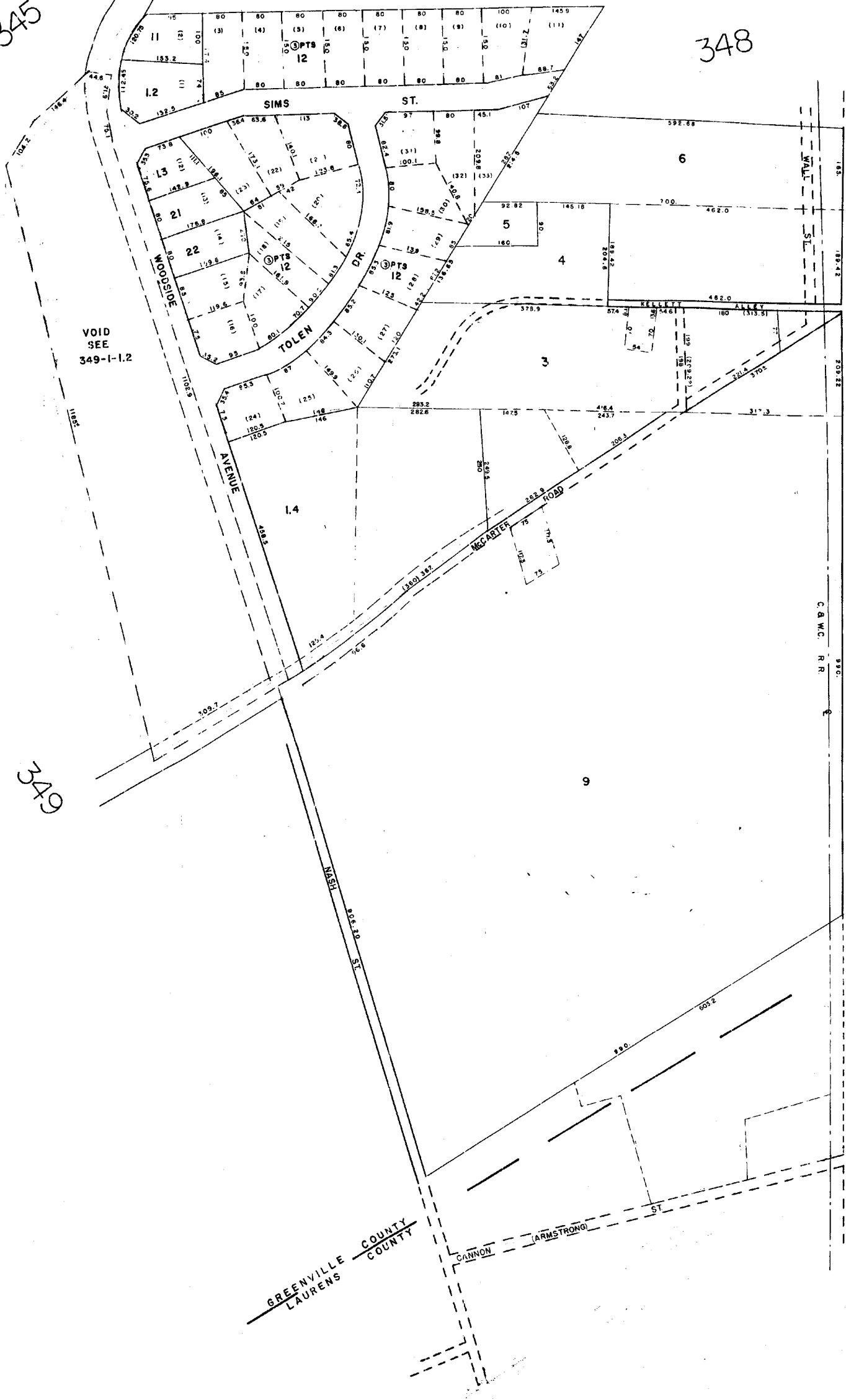
GREENVILLE COUNTY TAX MAPS GREENVILLE, S.C.		
TAX DISTRICT	MAP NUMBER	REVISION
-697-	350	
699		
SCALE 1" = 200'		INDEX-18



345

347

348



VOID SEE
349-1-1.2

349

GREENVILLE COUNTY
LAURENS COUNTY

NO. 276
HWY

364

-699-

R99

GREENVILLE COUNTY TAX MAPS GREENVILLE, S. C.		
TAX DISTRICT	MAP NUMBER	REVISIONS
699	351	227-00 228-08 228-17
SCALE 1" = 100'		INDEX-1B

354.1

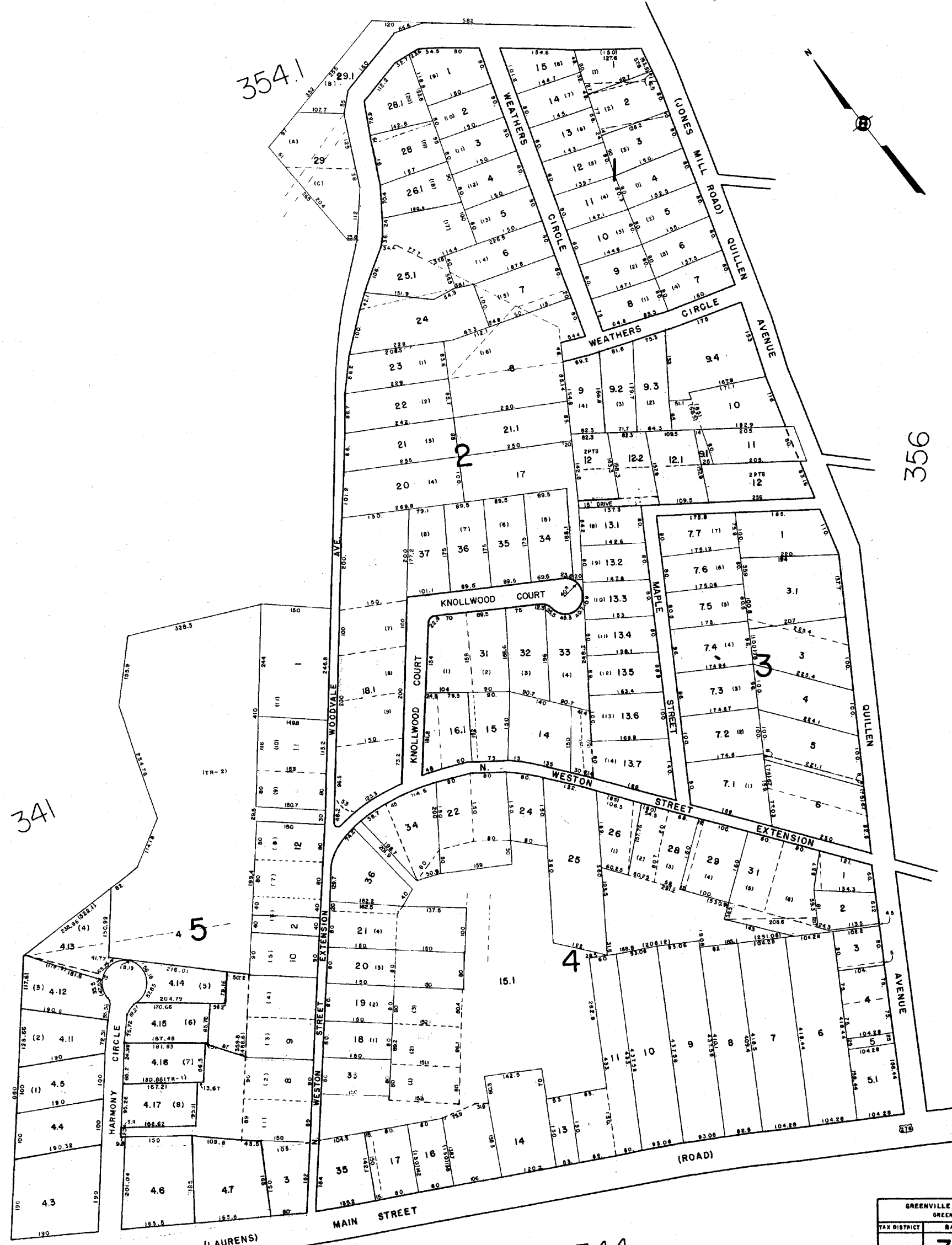
341

356

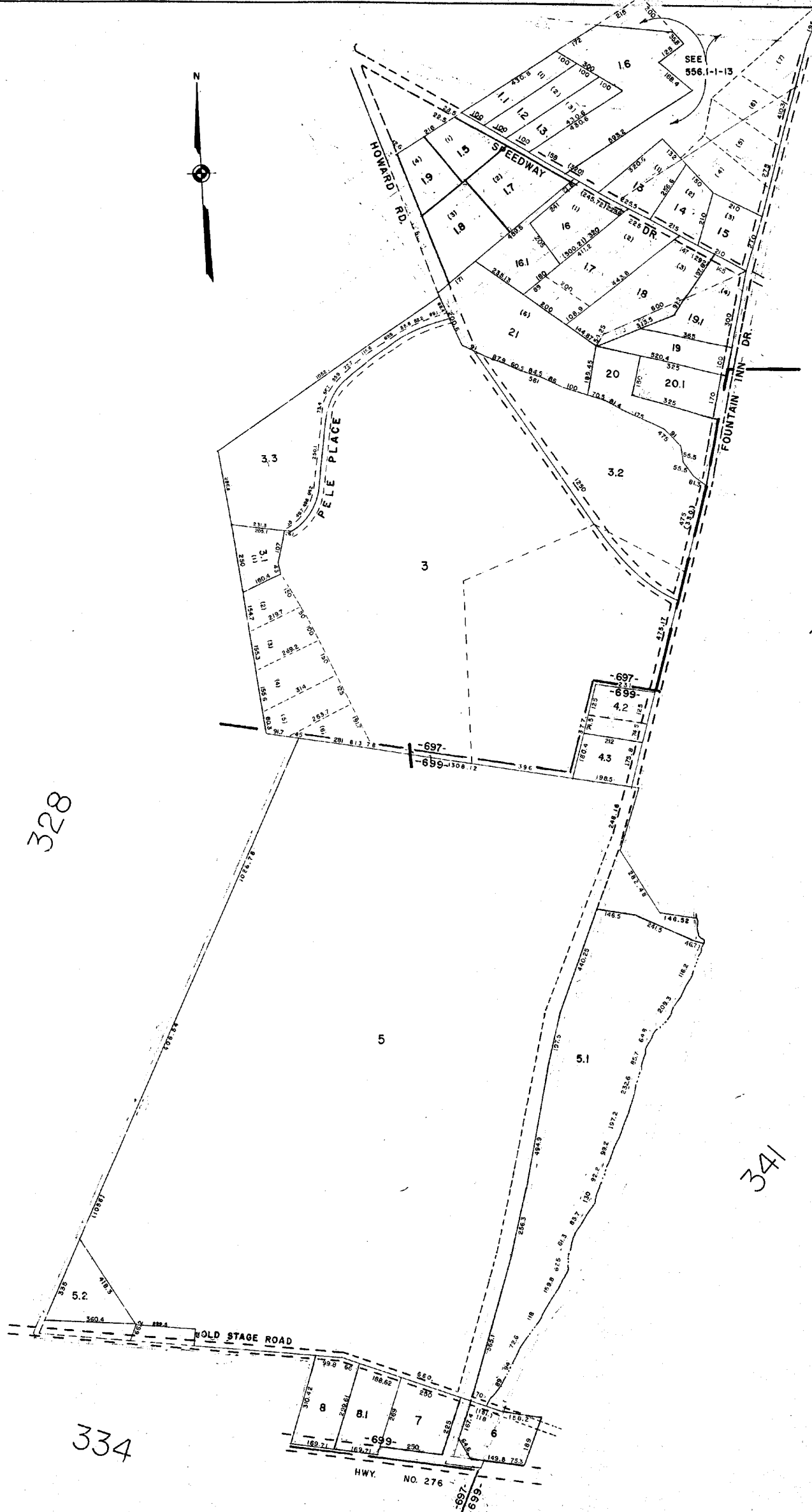
356

344

R99



GREENVILLE COUNTY TAX MAPS GREENVILLE, S.C.		
TAX DISTRICT	MAP NUMBER	REVISIONS
699	352	224 225
SCALE 1" = 100'		INDEX-1A



328

354

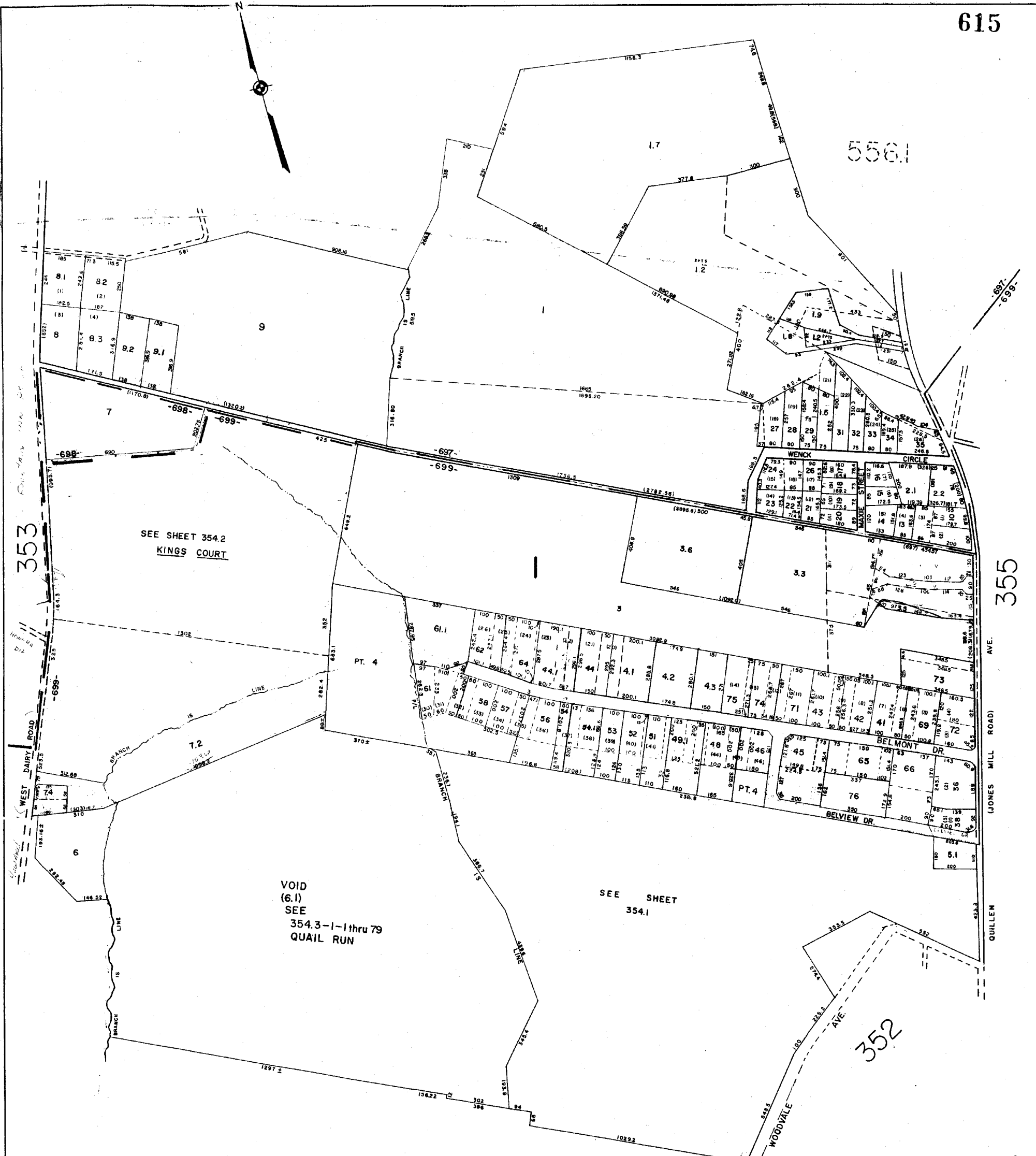
341

334

R99

GREENVILLE COUNTY TAX MAPS GREENVILLE, S. C.		
TAX DISTRICT	MAP NUMBER	REVISIONS
697	353	227-4
699		227-5
		227-6
		227-00
SCALE 1" = 200'		INDEX-18

615



353

355

SEE SHEET 354.2
KINGS COURT

VOID
(6.1)
SEE
354.3-1-1 thru 79
QUAIL RUN

SEE SHEET
354.1

341

352

GREENVILLE COUNTY TAX MAPS GREENVILLE, S.C.		
TAX DISTRICT	MAP NUMBER	REVISIONS
697	354	INDEX-18
699		
SCALE 1" = 200'		

R99



R99

GREENVILLE COUNTY TAX MAPS		
GREENVILLE, S. C.		
TAX DISTRICT	MAP NUMBER	REVISIONS
-699-	354.I	227-12 227-11 227-08
SCALE 1" = 100'		INDEX-IF

PLAN HOLD CORPORATION • IRVINE, CALIFORNIA
RECORDED BY NUMBER 0754R

PLAN HOLD CORPORATION • IRVINE, CALIFORNIA
RECORDED BY NUMBER 0754R

PLAN HOLD CORPORATION • IRVINE, CALIFORNIA
RECORDED BY NUMBER 0754R

PLAN HOLD CORPORATION • IRVINE, CALIFORNIA
RECORDED BY NUMBER 0754R

617

354

353

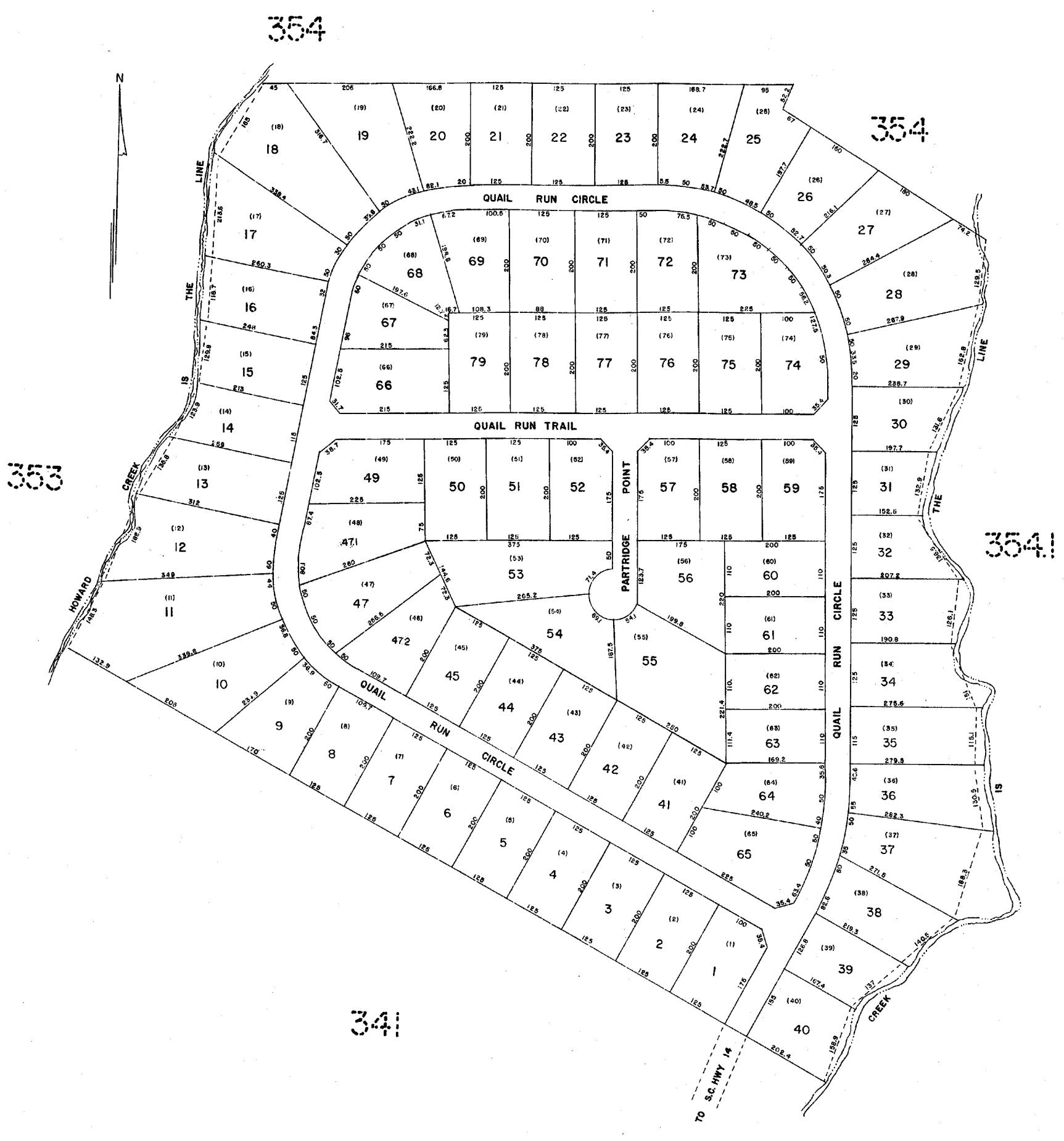
354

354



R99

GREENVILLE COUNTY TAX MAPS GREENVILLE, S. C.		
TAX DISTRICT	MAP NUMBER	REVISIONS
-699-	354.2	
SCALE 1" = 100'		INDEX-18



353

354

354

354!

34!

QUAIL RUN R99

GREENVILLE COUNTY TAX MAPS		
GREENVILLE, S. C.		
TAX DISTRICT	MAP NUMBER	REVISIONS
699	354.3	227- 227
SCALE 1" = 100'		INDEX-18-

619 6...

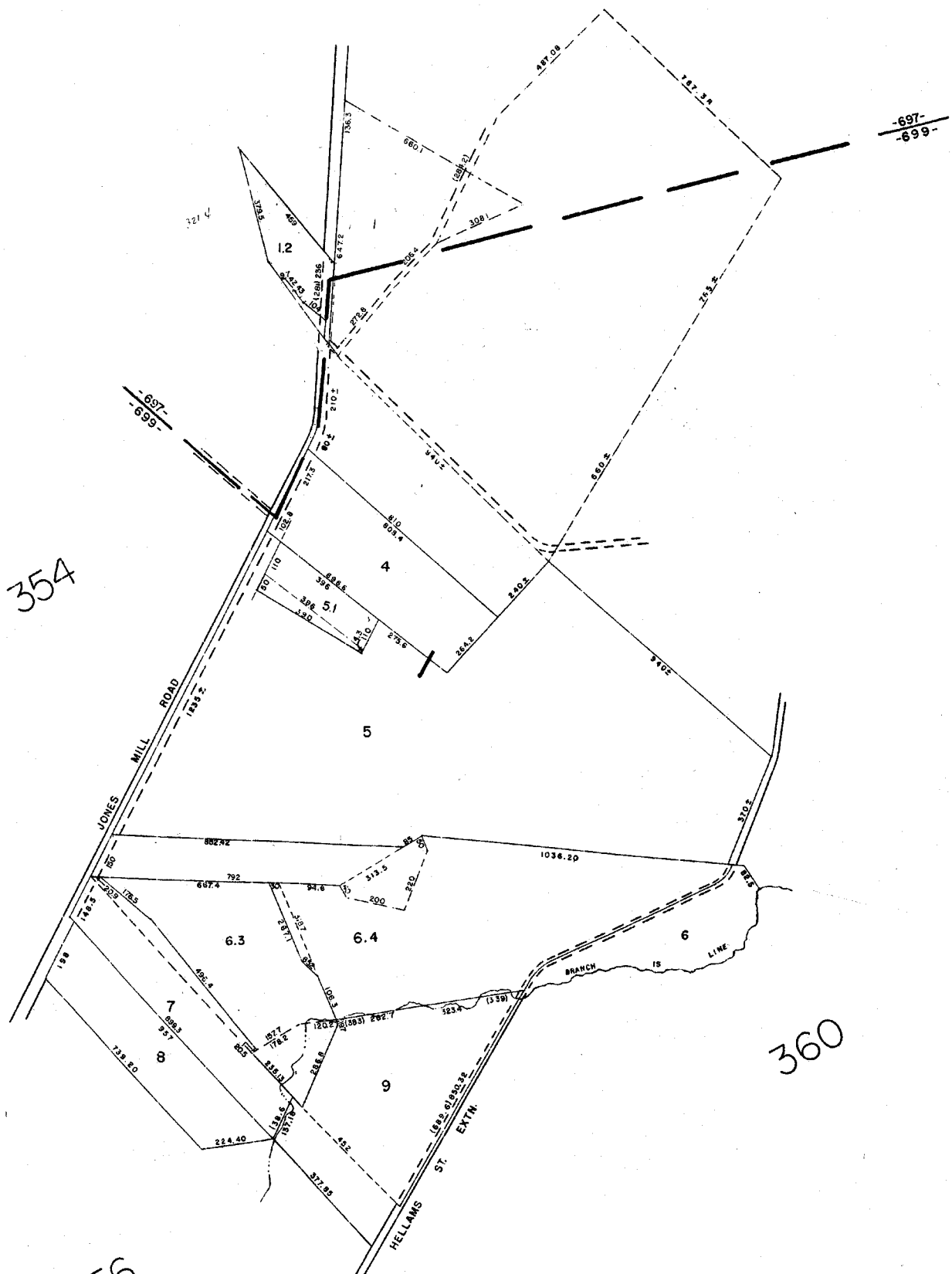


556

354

356

360



R99

GREENVILLE COUNTY TAX MAPS GREENVILLE, S.C.		
TAX DISTRICT	MAP NUMBER	REVISIONS
699 697	355	
SCALE 1" = 200'		INDEX-18

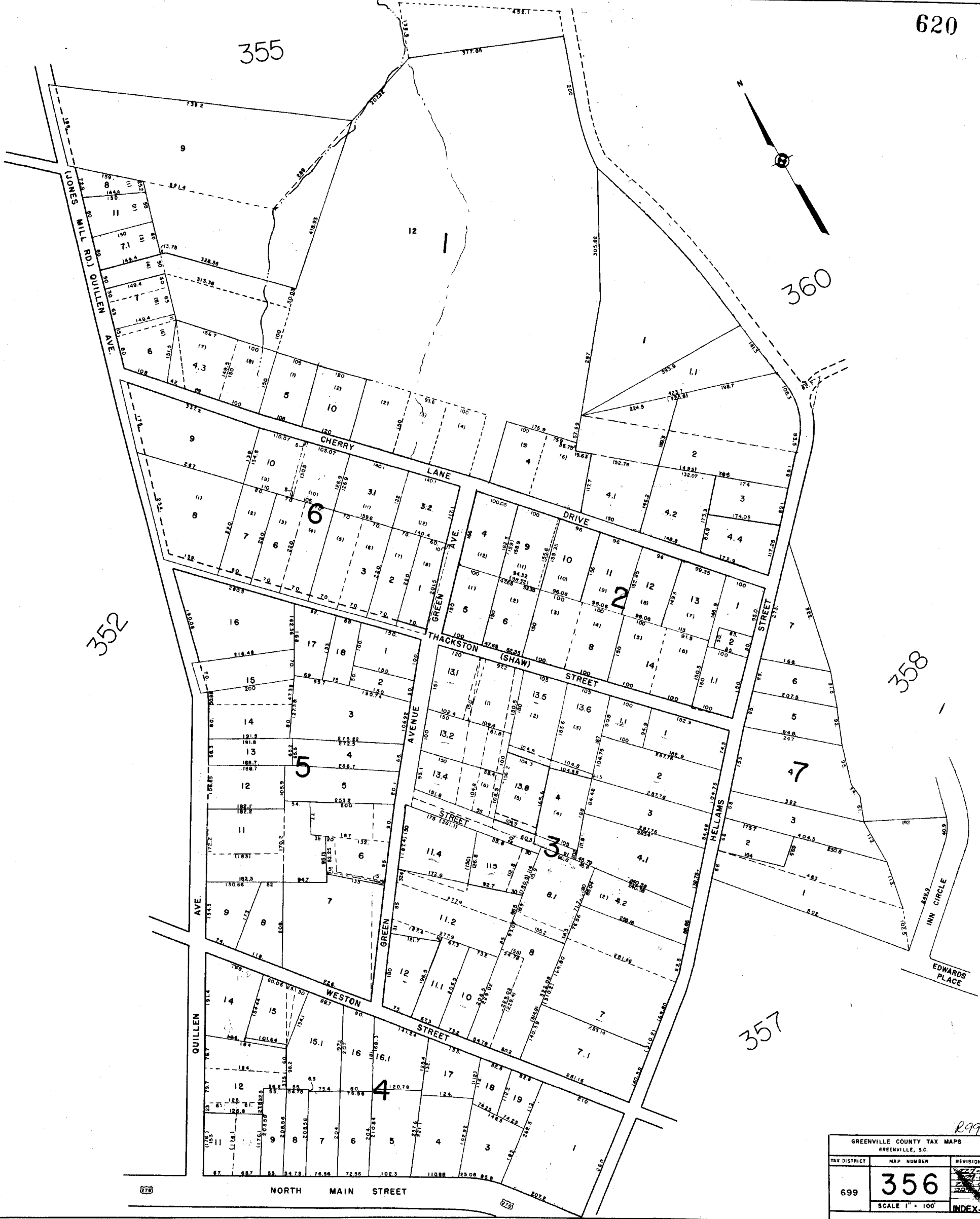
355

360

352

358

357



R99

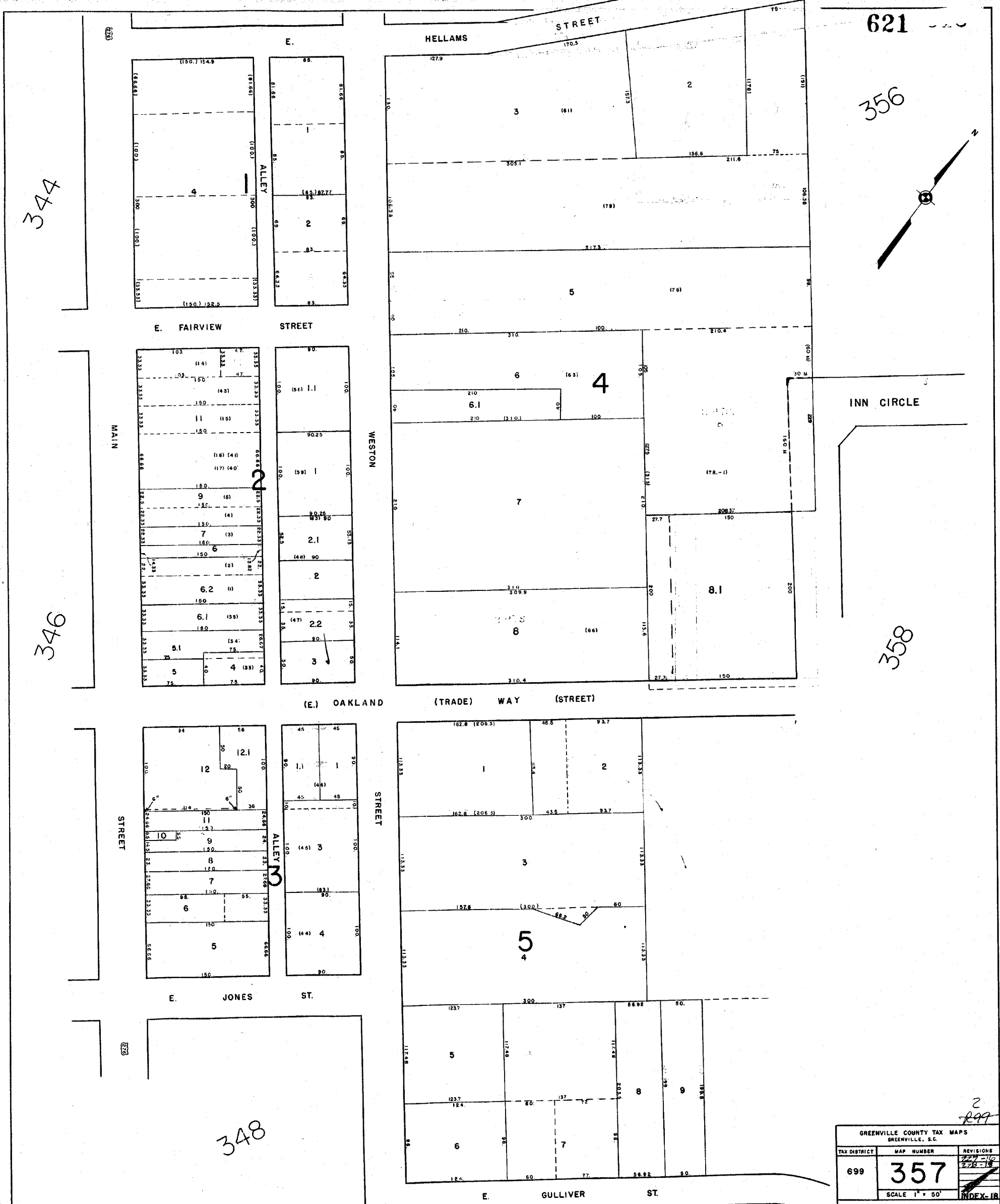
GREENVILLE COUNTY TAX MAPS GREENVILLE, S.C.		
TAX DISTRICT	MAP NUMBER	REVISIONS
699	356	27-76 28-76 29-76 30-76
SCALE 1" = 100'		INDEX-11

PLAN HOLD CORPORATION • IRVINE, CALIFORNIA
RECORDED BY NUMBER 07548

PLAN HOLD CORPORATION • IRVINE, CALIFORNIA
RECORDED BY NUMBER 07548

PLAN HOLD CORPORATION • IRVINE, CALIFORNIA
RECORDED BY NUMBER 07548

PLAN HOLD CORPORATION • IRVINE, CALIFORNIA
RECORDED BY NUMBER 07548



GREENVILLE COUNTY TAX MAPS GREENVILLE, S.C.		
TAX DISTRICT	MAP NUMBER	REVISIONS
699	357	227-10 228-18
SCALE 1" = 50'		INDEX-18

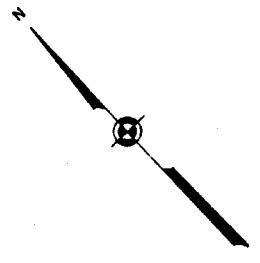
2
299

622

361

SEE 358.1

360



RABBIT ROW

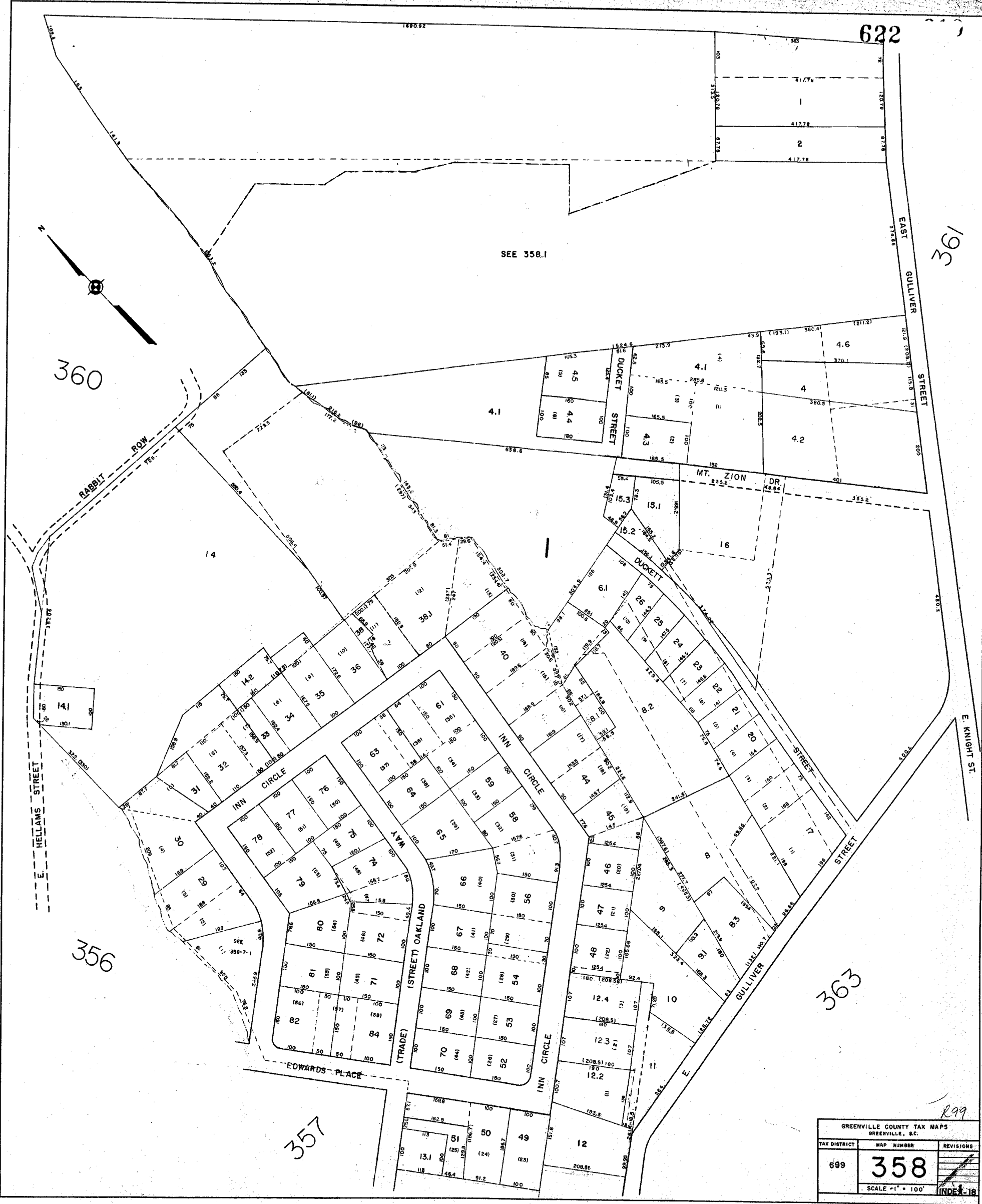
HELLAMS STREET

356

357

363

GREENVILLE COUNTY TAX MAPS GREENVILLE, S.C.		
TAX DISTRICT	MAP NUMBER	REVISIONS
699	358	
SCALE = 1" = 100'		INDEX-18



PLAN HOLD CORPORATION • IRVINE, CALIFORNIA
 RECORDER BY NUMBER 07548
 RECORD DATE 11-11-1977

PLAN HOLD CORPORATION • IRVINE, CALIFORNIA
 RECORDER BY NUMBER 07548
 RECORD DATE 11-11-1977

PLAN HOLD CORPORATION • IRVINE, CALIFORNIA
 RECORDER BY NUMBER 07548
 RECORD DATE 11-11-1977

PLAN HOLD CORPORATION • IRVINE, CALIFORNIA
 RECORDER BY NUMBER 07548
 RECORD DATE 11-11-1977

101.3
 REAR
 101.7

623

C/L CURVE DATA

CURVE	RADIUS	LENGTH	TANGENT	CENTRAL ANGLE	CHORD	DEGREE
1	153.91	231.14	143.84	88-02-26	231.14	37-13-37
2	472.37	72.80	38.05	9-17-26	78.81	12-07-55
3	291.52	52.83	28.00	10-58-18	58.74	18-59-14



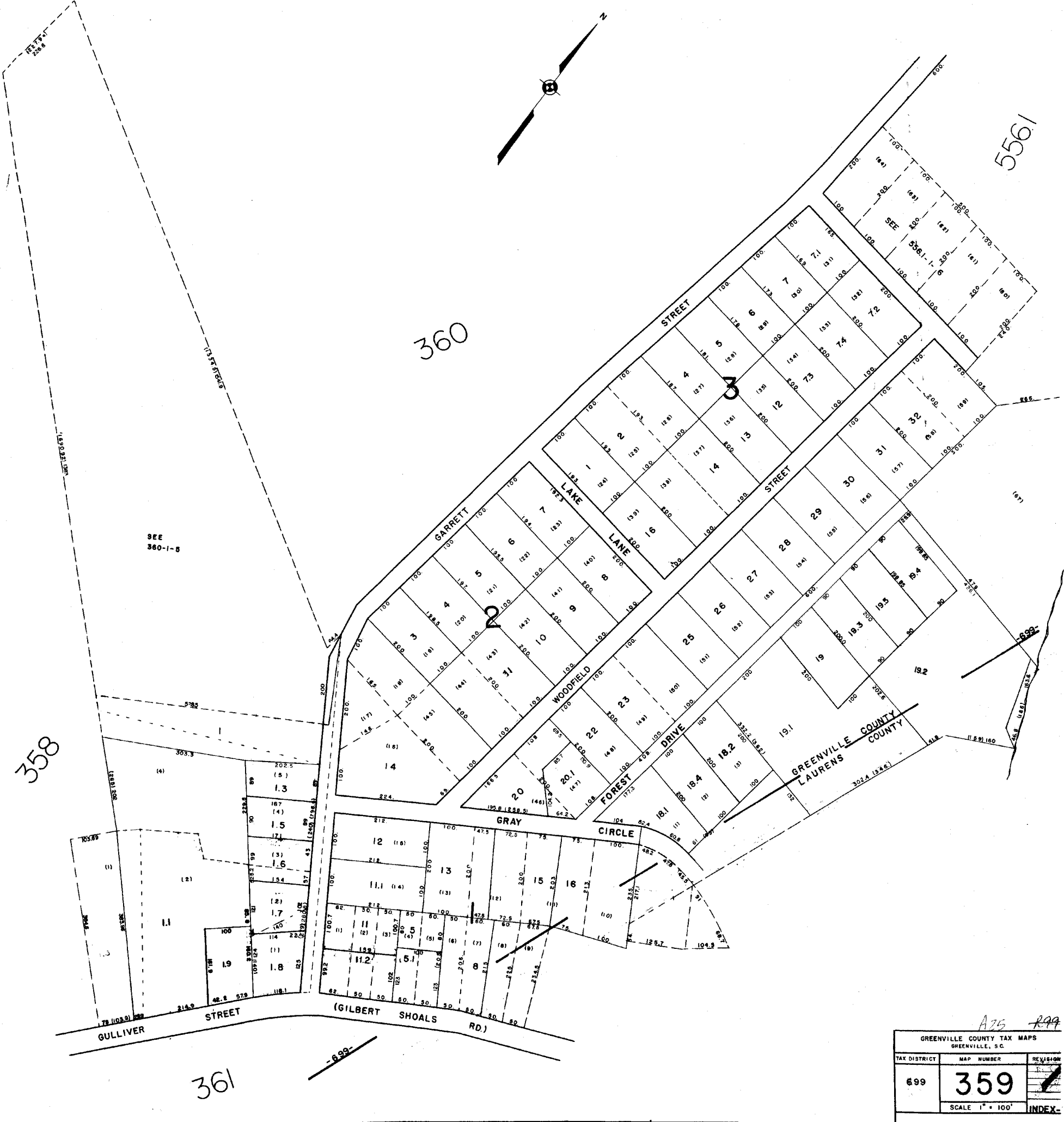
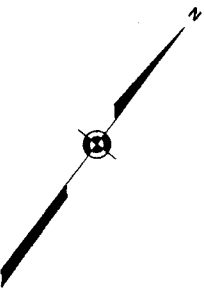
LOT #	AREA SF	LOT #	AREA SF
1	13,108	56	12,850
2	13,317	57	14,180
3	13,337	58	15,253
4	18,186	59	14,846
5	18,231	60	15,440
6	15,328	61	15,828
7	14,123	62	15,770

LOT #	AREA SF	LOT #	AREA SF
63	13,108	118	12,850
64	13,317	119	14,180
65	13,337	120	15,253
66	18,186	121	14,846
67	18,231	122	15,440
68	15,328	123	15,828
69	14,123	124	15,770

PARKS GROVE
 GREENVILLE COUNTY TAX MAPS
 GREENVILLE, S. C.

TAX DISTRICT	MAP NUMBER	REVISIONS
	358.1	

SCALE 1" = 100' INDEX-18



A25 R99

GREENVILLE COUNTY TAX MAPS GREENVILLE, S.C.		
TAX DISTRICT	MAP NUMBER	REVISION
699	359	1
SCALE 1" = 100'		INDEX-

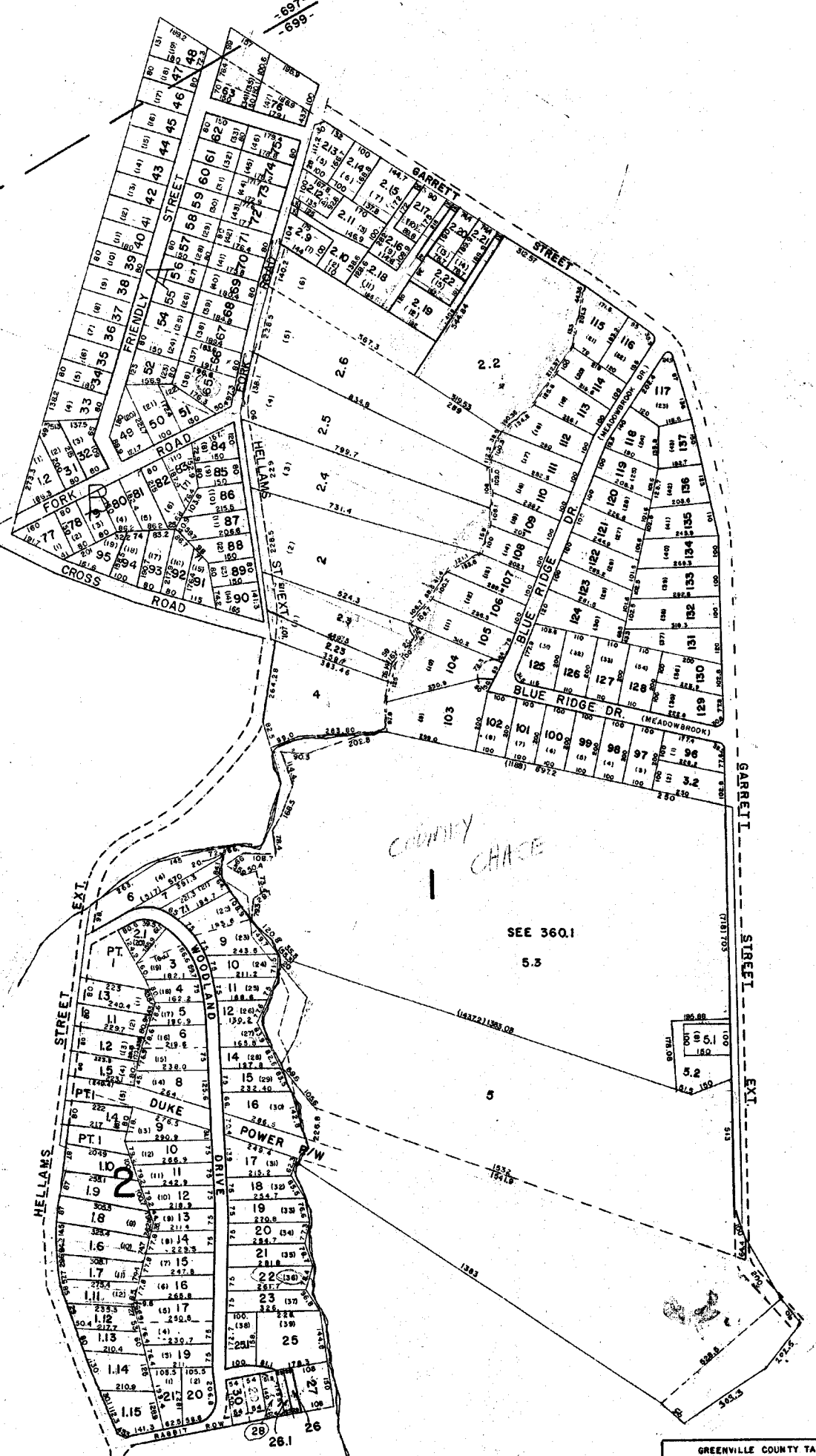
625

5561



355
-697-
-699-

355



359

358

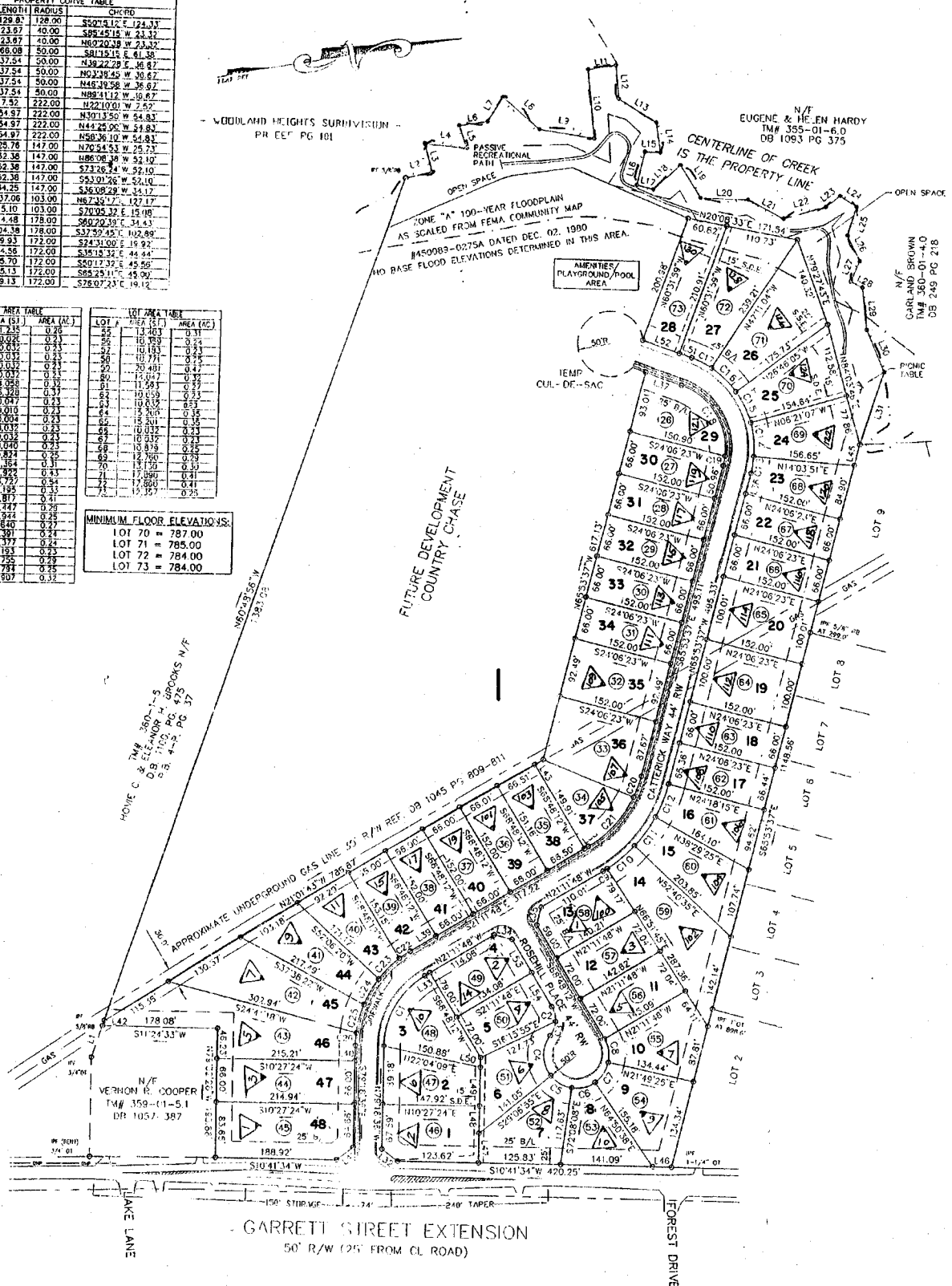
GREENVILLE COUNTY TAX MAPS GREENVILLE, S. C.	
TAX DISTRICT 699 697	MAP NUMBER 360
SCALE 1" = 200'	
INDEX-18	

LINE	BEGINNING	LENGTH
L1	N62°45'24"W	51.92
L2	N07°48'57"W	41.74
L3	S84°34'54"W	44.62
L4	N115°58'32"E	64.32
L5	S80°33'22"W	36.35
L6	N10°52'51"E	43.83
L7	N42°57'18"W	44.76
L8	N20°18'12"E	74.46
L9	N18°41'18"E	36.06
L10	N82°48'13"W	106.51
L11	S02°18'10"W	43.04
L12	S89°40'41"E	52.18
L13	N41°17'44"E	58.44
L14	S88°44'37"E	45.60
L15	S11°11'16"W	33.66
L16	S68°40'52"E	51.72
L17	N24°43'32"E	46.35
L18	N32°07'45"W	45.79
L19	N68°02'09"E	46.58
L20	N11°07'38"E	73.64
L21	N37°16'32"E	62.07
L22	N28°28'46"W	68.01
L23	N27°19'49"W	28.13
L24	N47°22'50"E	30.42
L25	S41°58'34"E	49.09
L26	N23°26'43"E	45.64
L27	S57°22'10"E	34.63
L28	N37°28'45"E	20.79
L29	S86°17'21"E	66.99
L30	N10°32'28"E	73.10
L31	N12°08'51"W	116.40
L32	S74°48'45"W	30.08
L33	N11°11'48"W	9.15
L34	N1°18'12"E	25.78
L35	N66°11'40"W	23.28
L36	N85°53'37"W	31.95
L37	N39°28'00"E	53.68
L38	S71°31'48"E	6.64
L39	S71°11'08"E	46.10
L40	S2°18'38"E	23.91
L41	S72°05'21"E	32.53
L42	N69°48'56"W	3.16
L43	N20°22'45"W	14.96
L44	N85°51'22"W	8.87
L45	S69°53'32"E	30.56
L46	S13°28'03"W	20.64
L47	S29°18'38"E	44.01
L48	S29°18'38"E	41.92
L49	S29°18'38"E	56.80
L50	S29°18'38"E	15.07
L51	N22°28'01"E	20.11
L52	N22°28'01"E	60.00
L53	N68°48'12"E	56.00
L54	N68°48'12"E	60.67

CURVE	LENGTH	RADIUS	CHORD
C1	129.81	128.00	S82°41'02"E 124.37
C2	23.67	40.00	S82°41'02"E 23.31
C3	23.67	40.00	N82°40'38"W 23.32
C4	66.08	50.00	S81°19'10"E 61.38
C5	37.54	50.00	N38°22'29"E 36.82
C6	37.54	50.00	N45°14'58"W 36.82
C7	37.54	50.00	N85°11'12"W 36.87
C8	7.92	222.00	N22°10'00"W 7.57
C9	7.92	222.00	N20°12'50"W 7.48
C10	54.97	222.00	N44°22'00"W 54.82
C11	54.97	222.00	N58°36'10"W 54.81
C12	25.76	147.00	N70°54'53"W 25.73
C13	52.38	147.00	N82°06'38"W 52.10
C14	52.38	147.00	S73°26'34"W 52.10
C15	52.38	147.00	S53°01'26"W 52.10
C16	34.25	147.00	S36°08'28"W 34.17
C17	133.06	103.00	S72°32'32"E 131.08
C18	133.06	103.00	S72°32'32"E 131.08
C19	34.48	178.00	S62°20'32"E 34.43
C20	104.38	178.00	S37°59'45"E 102.89
C21	19.93	172.00	S24°31'00"E 19.92
C22	44.56	172.00	S35°13'32"E 44.44
C23	44.56	172.00	S50°17'32"E 44.56
C24	44.56	172.00	S65°23'11"E 44.50
C25	19.13	172.00	S78°07'23"E 19.12

LOT #	AREA (SQ)	AREA (AC)
1	11.435	0.26
2	10.021	0.23
3	10.021	0.23
4	10.021	0.23
5	10.021	0.23
6	10.021	0.23
7	10.021	0.23
8	10.021	0.23
9	10.021	0.23
10	10.021	0.23
11	10.021	0.23
12	10.021	0.23
13	10.021	0.23
14	10.021	0.23
15	10.021	0.23
16	10.021	0.23
17	10.021	0.23
18	10.021	0.23
19	10.021	0.23
20	10.021	0.23
21	10.021	0.23
22	10.021	0.23
23	10.021	0.23
24	10.021	0.23
25	10.021	0.23
26	10.021	0.23
27	10.021	0.23
28	10.021	0.23
29	10.021	0.23
30	10.021	0.23
31	10.021	0.23
32	10.021	0.23
33	10.021	0.23
34	10.021	0.23
35	10.021	0.23
36	10.021	0.23
37	10.021	0.23
38	10.021	0.23
39	10.021	0.23
40	10.021	0.23
41	10.021	0.23
42	10.021	0.23
43	10.021	0.23
44	10.021	0.23
45	10.021	0.23
46	10.021	0.23
47	10.021	0.23
48	10.021	0.23
49	10.021	0.23
50	10.021	0.23
51	10.021	0.23
52	10.021	0.23
53	10.021	0.23
54	10.021	0.23

MINIMUM FLOOR ELEVATIONS:
 LOT 70 = 787.00
 LOT 71 = 785.00
 LOT 72 = 784.00
 LOT 73 = 784.00



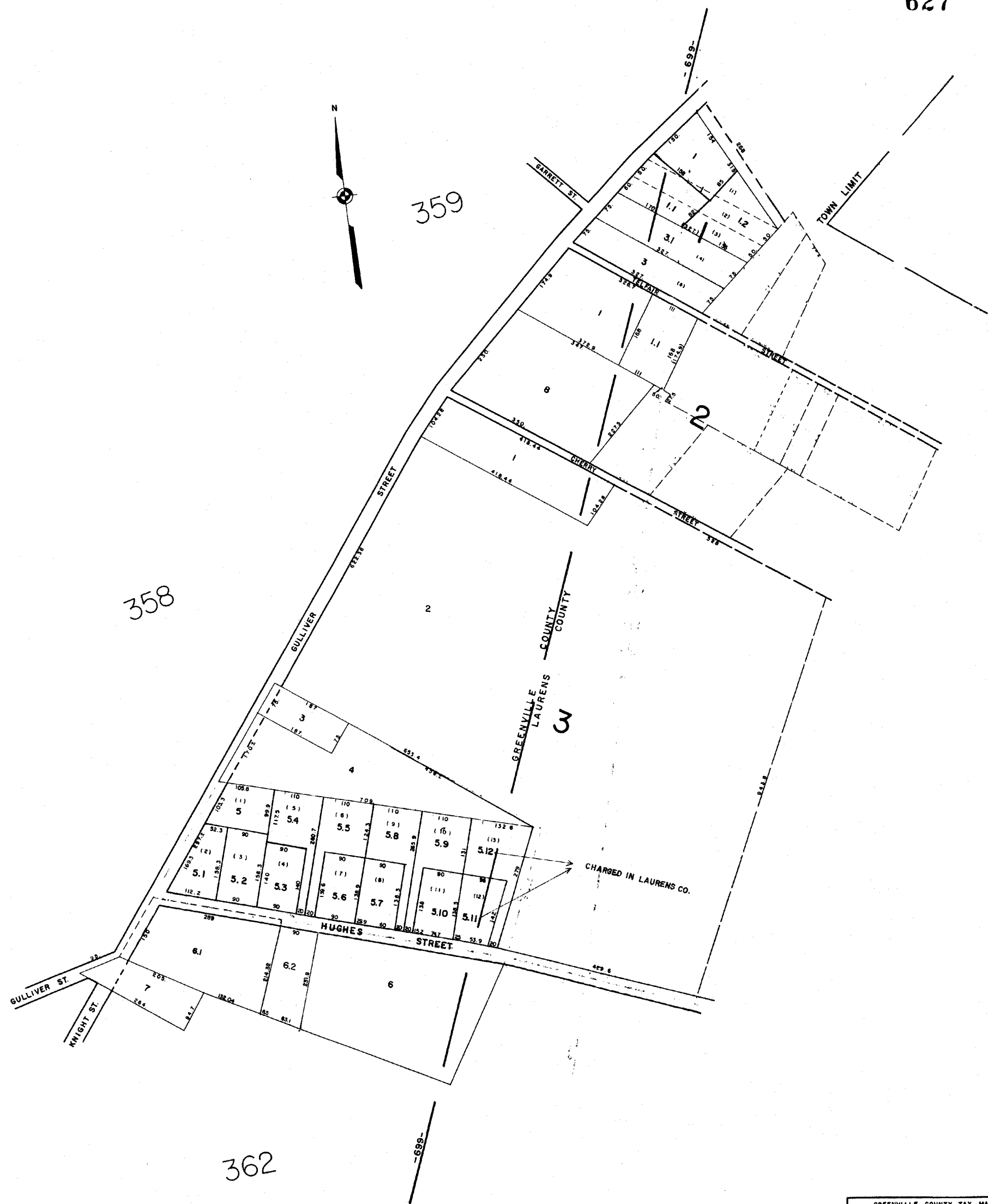
COUNTRY CHASE
 GREENVILLE COUNTY TAX MAPS
 GREENVILLE, S. C.
 TAX DISTRICT: MAP NUMBER: REVISIONS:
 360.1
 699 SCALE 1" = 100' 18

627

359

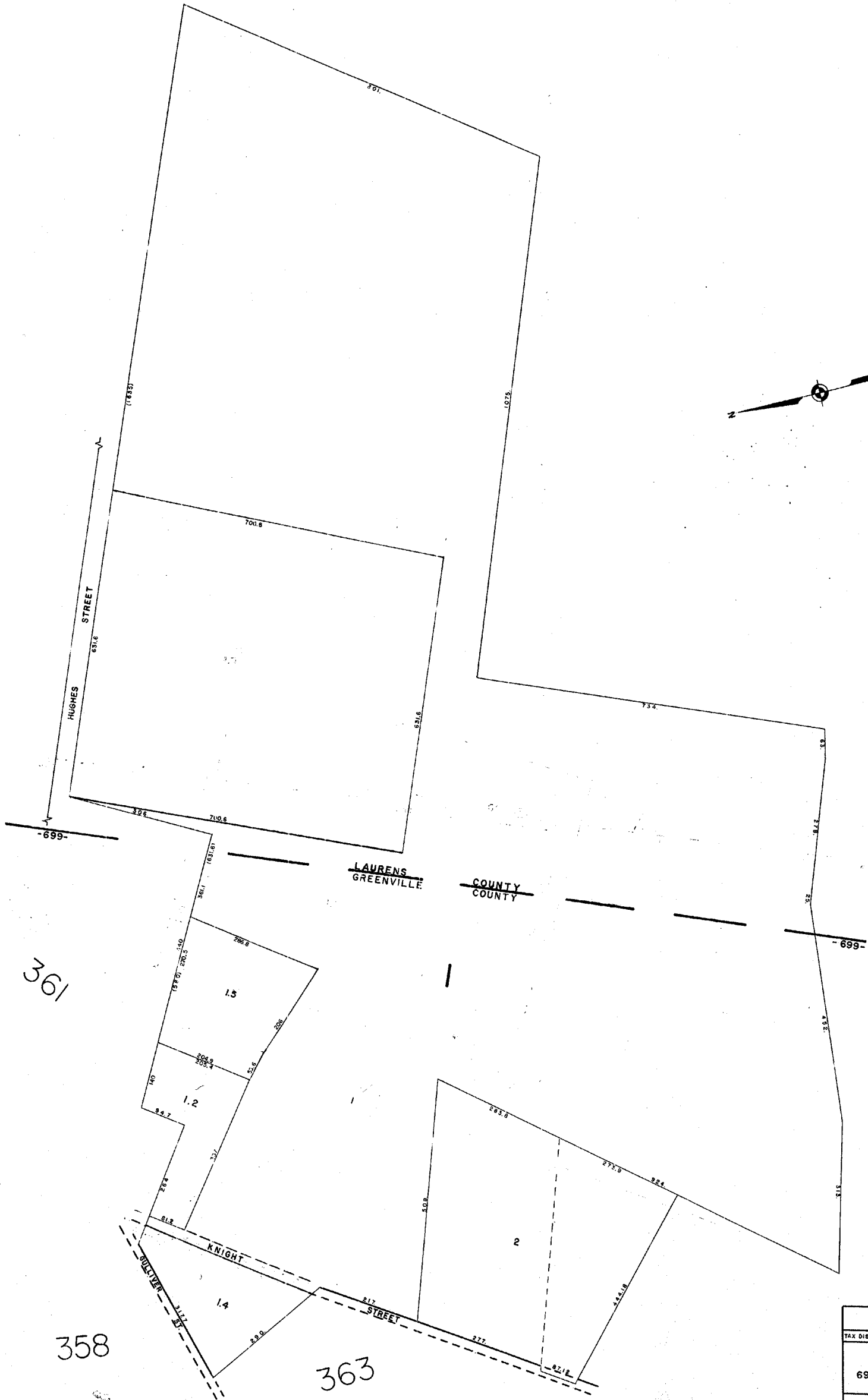
358

362



R99

GREENVILLE COUNTY TAX MAPS GREENVILLE, S.C.		
TAX DISTRICT	MAP NUMBER	REVISIONS
699	361	
SCALE 1" = 100'		INDEX-18



R99

GREENVILLE COUNTY TAX MAPS GREENVILLE, S.C.		
TAX DISTRICT	MAP NUMBER	REVISIONS
699	362	1
SCALE 1" = 100'		INDEX-18

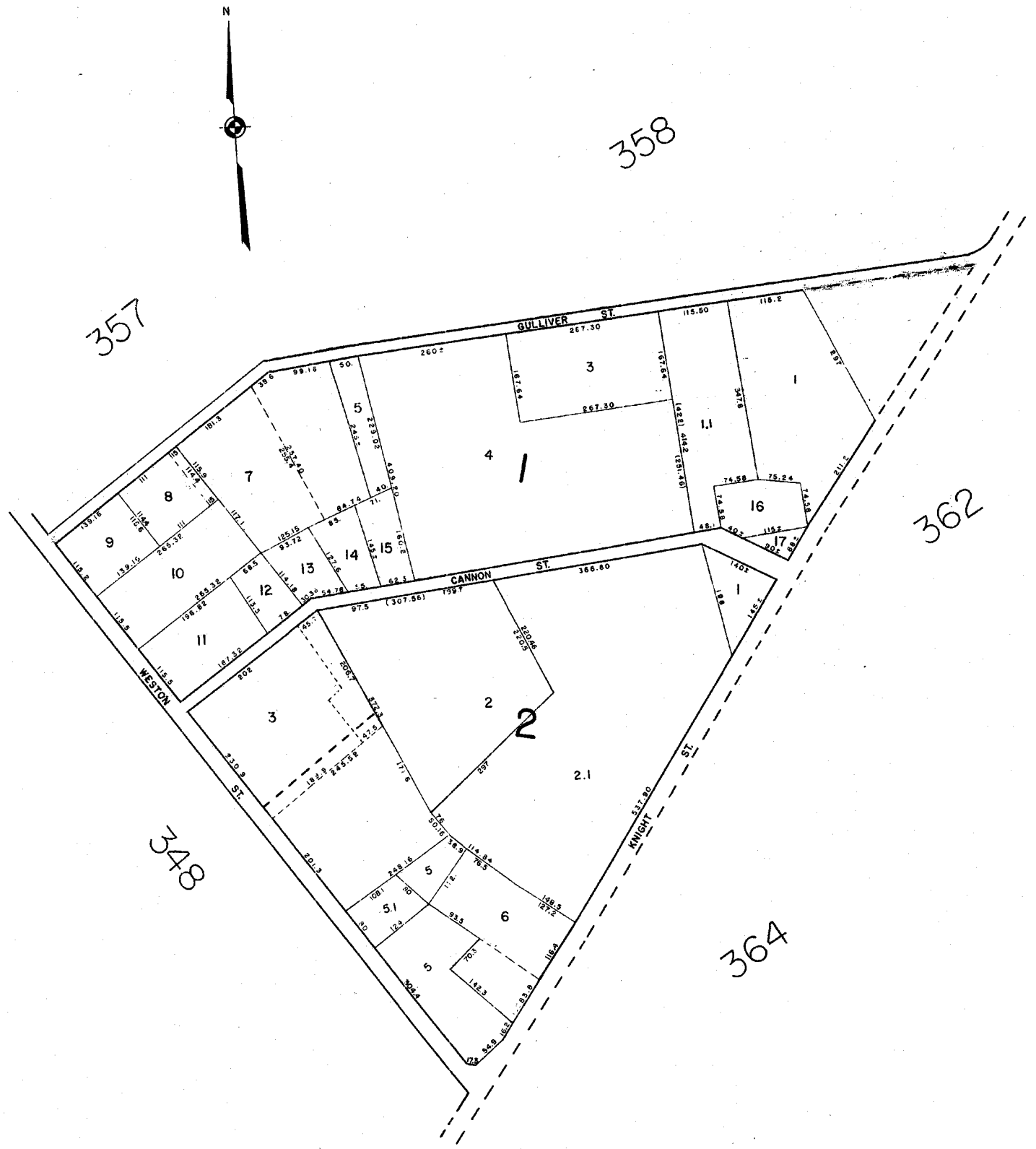
PLAN HOLD CORPORATION - IRVINE, CALIFORNIA
RECORD BY NUMBER 0754F

PLAN HOLD CORPORATION - IRVINE, CALIFORNIA
RECORD BY NUMBER 0754F

PLAN HOLD CORPORATION - IRVINE, CALIFORNIA
RECORD BY NUMBER 0754F

PLAN HOLD CORPORATION - IRVINE, CALIFORNIA
RECORD BY NUMBER 0754F

629



R99

GREENVILLE COUNTY TAX MAPS GREENVILLE, S. C.		
TAX DISTRICT	MAP NUMBER	REVISIONS
699	363	
SCALE 1" = 100'		INDEX-18

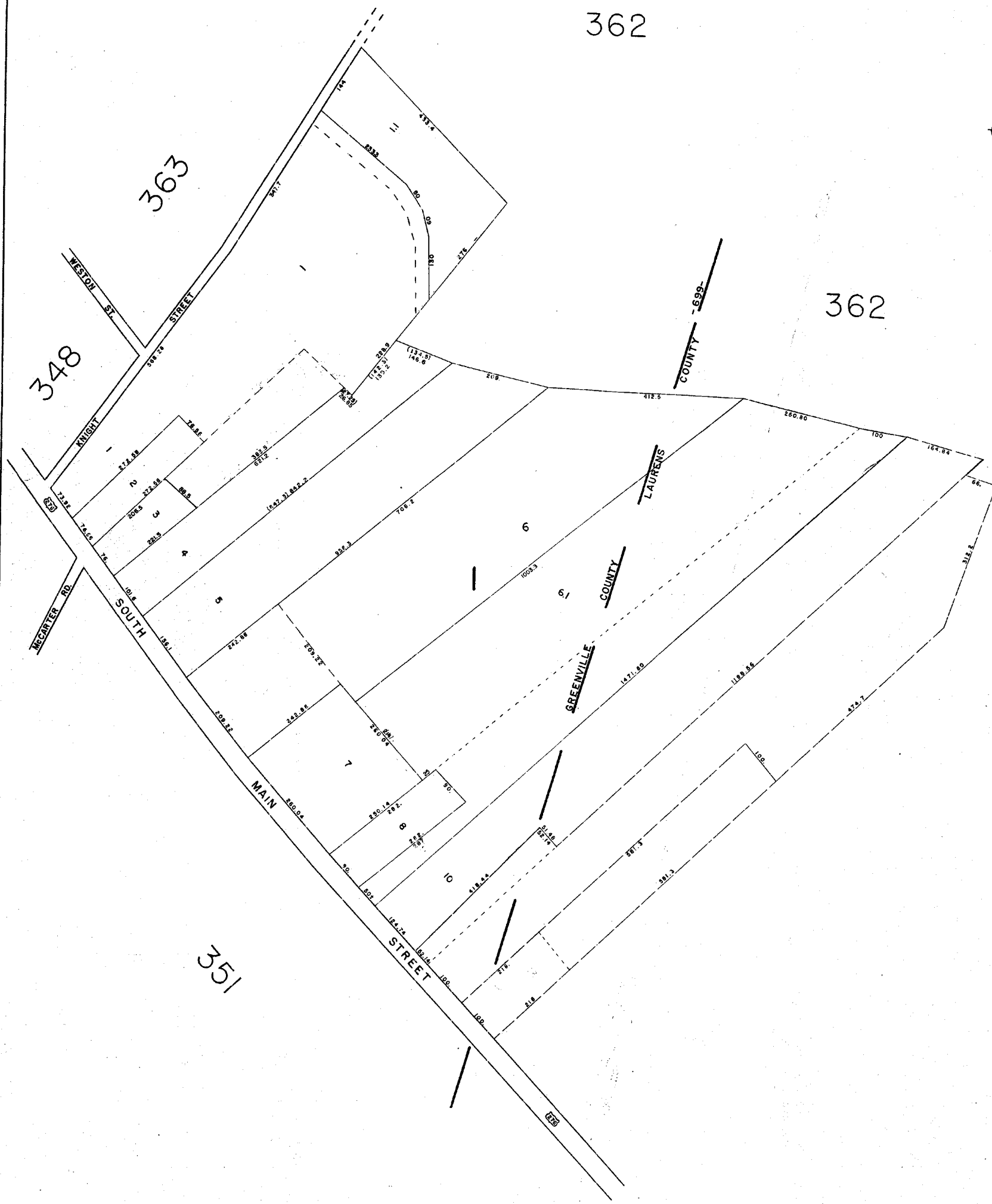
362



363

362

348



351

R99

GREENVILLE COUNTY TAX MAPS GREENVILLE, S. C.		
TAX DISTRICT	MAP NUMBER	REVISIONS
699	364	1
SCALE 1" = 100'		INDEX-18

211

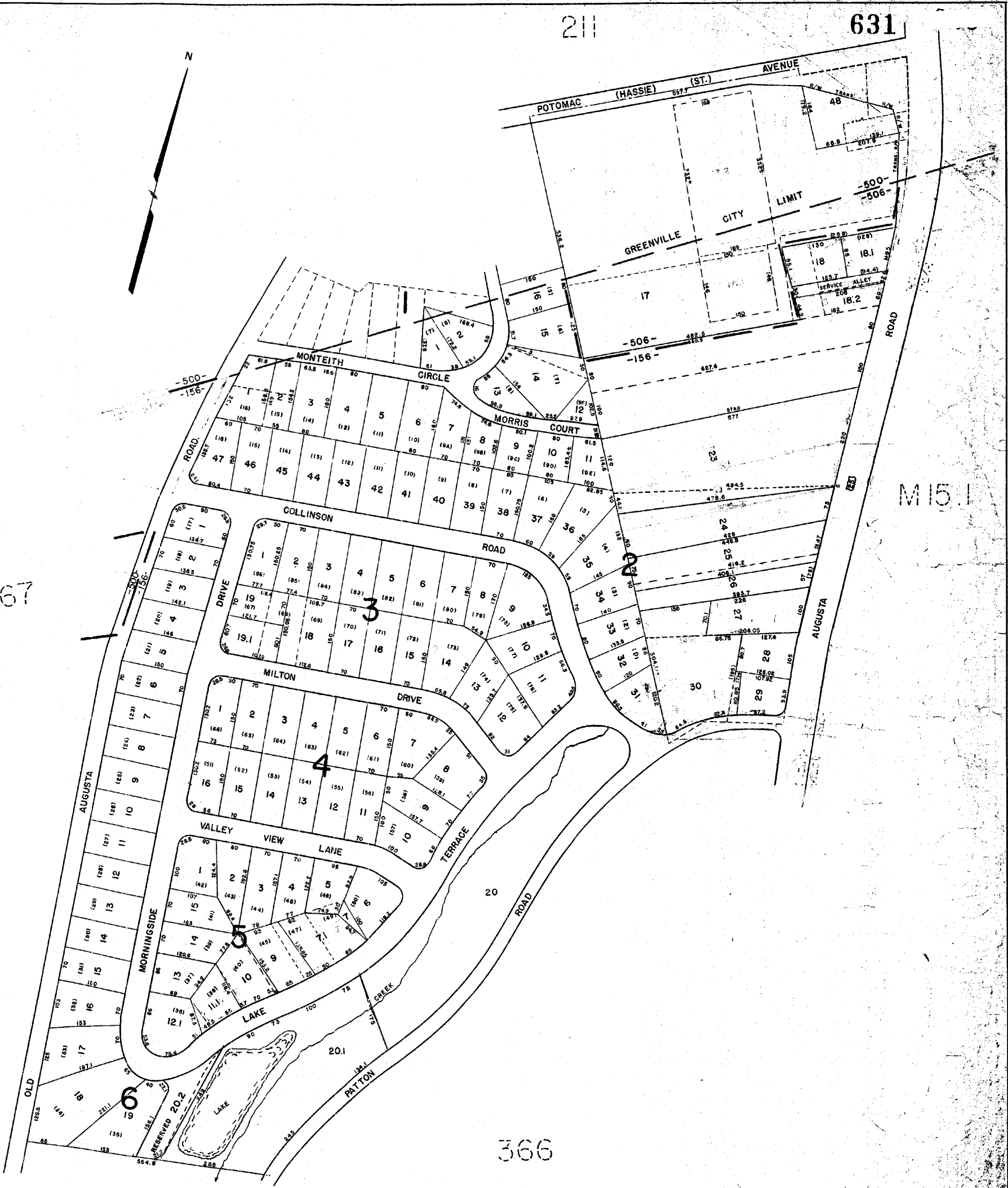
631

N

367

M15.1

366



151-14

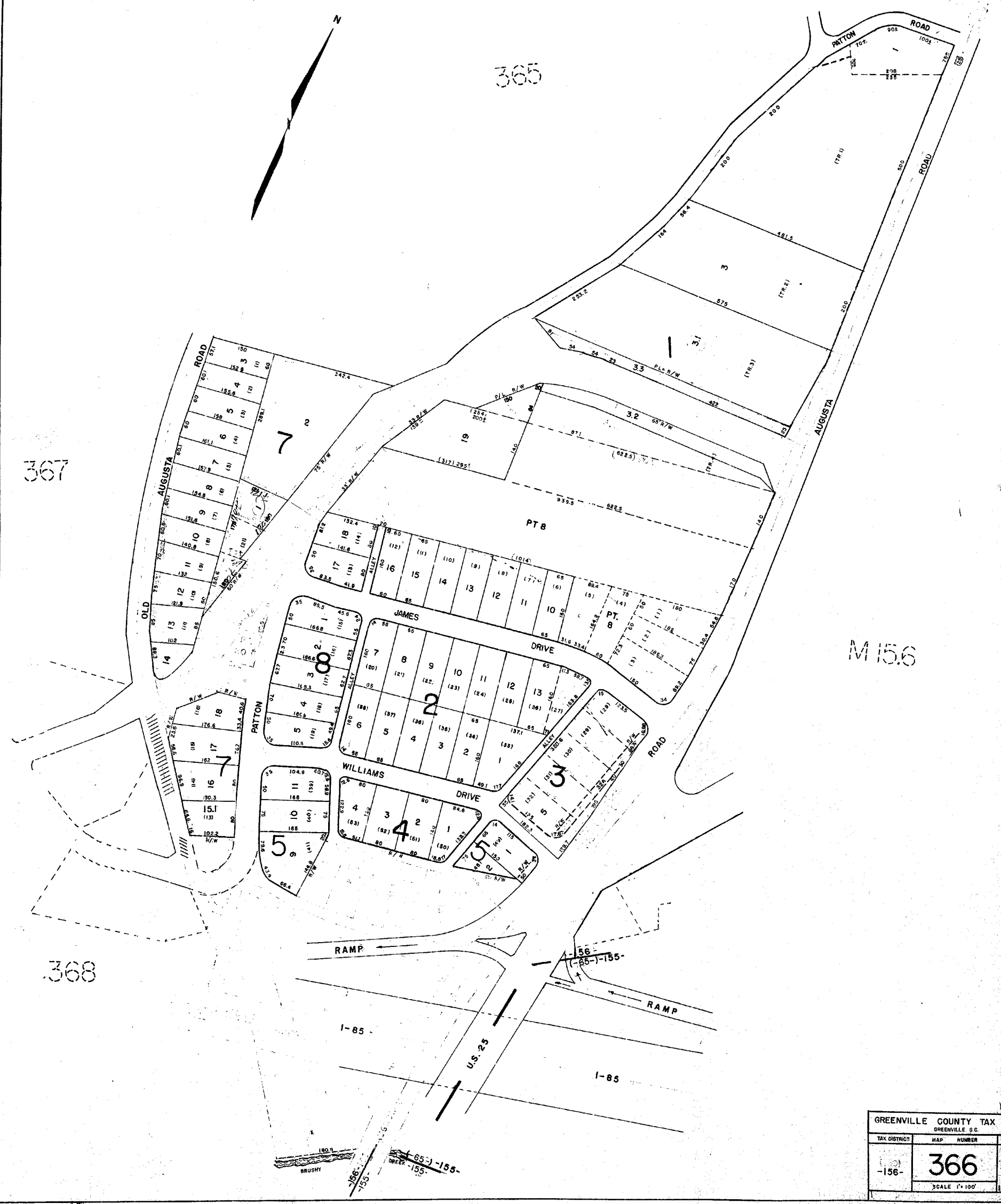
GREENVILLE COUNTY TAX MAPS GREENVILLE, SC		
TAX DISTRICT	MAP NUMBER	INDEX
500 156	365	INDEX-15
SCALE 1"=100'		

365

367

368

M 15.6



GREENVILLE COUNTY TAX MAPS GREENVILLE, S.C.		
TAX DISTRICT	MAP NUMBER	REVISIONS
-156-	366	
SCALE 1"=100'		INDEX 16

PLAN HOLD CORPORATION • IRVINE, CALIFORNIA
RECORD BY NUMBER 0751A

PLAN HOLD CORPORATION • IRVINE, CALIFORNIA
RECORD BY NUMBER 0751A

PLAN HOLD CORPORATION • IRVINE, CALIFORNIA
RECORD BY NUMBER 0751A

PLAN HOLD CORPORATION • IRVINE, CALIFORNIA
RECORD BY NUMBER 0751A



633

222.4

222.3

365

366

368

WG 23

DRS

GREENVILLE COUNTY TAX MAPS GREENVILLE, S.C.		
TAX DISTRICT 500	MAP NUMBER 367	REVENUE
156	SCALE 1" = 100'	INDEX 14

I-85

SC

367

367

WG 2.3

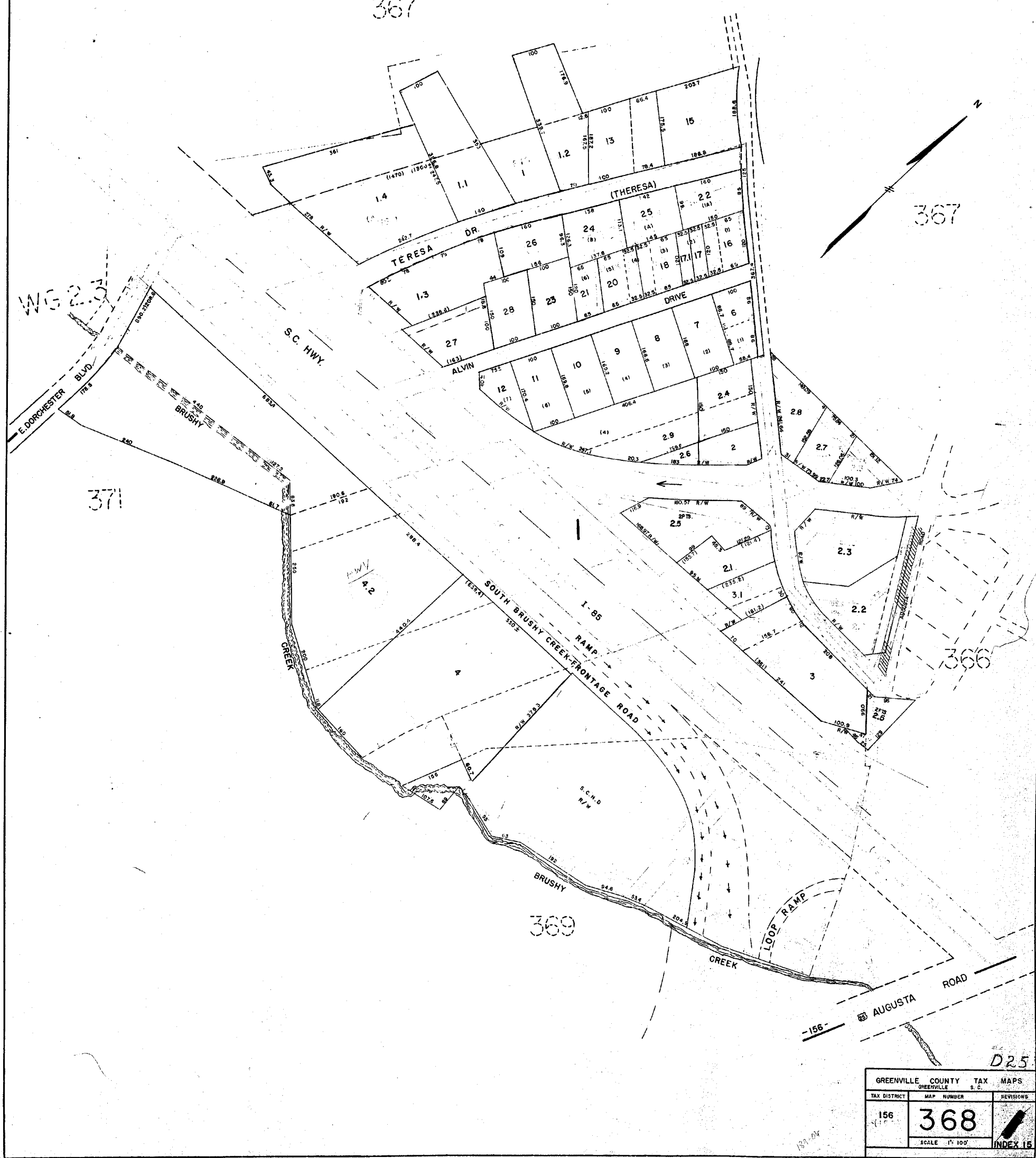
371

366

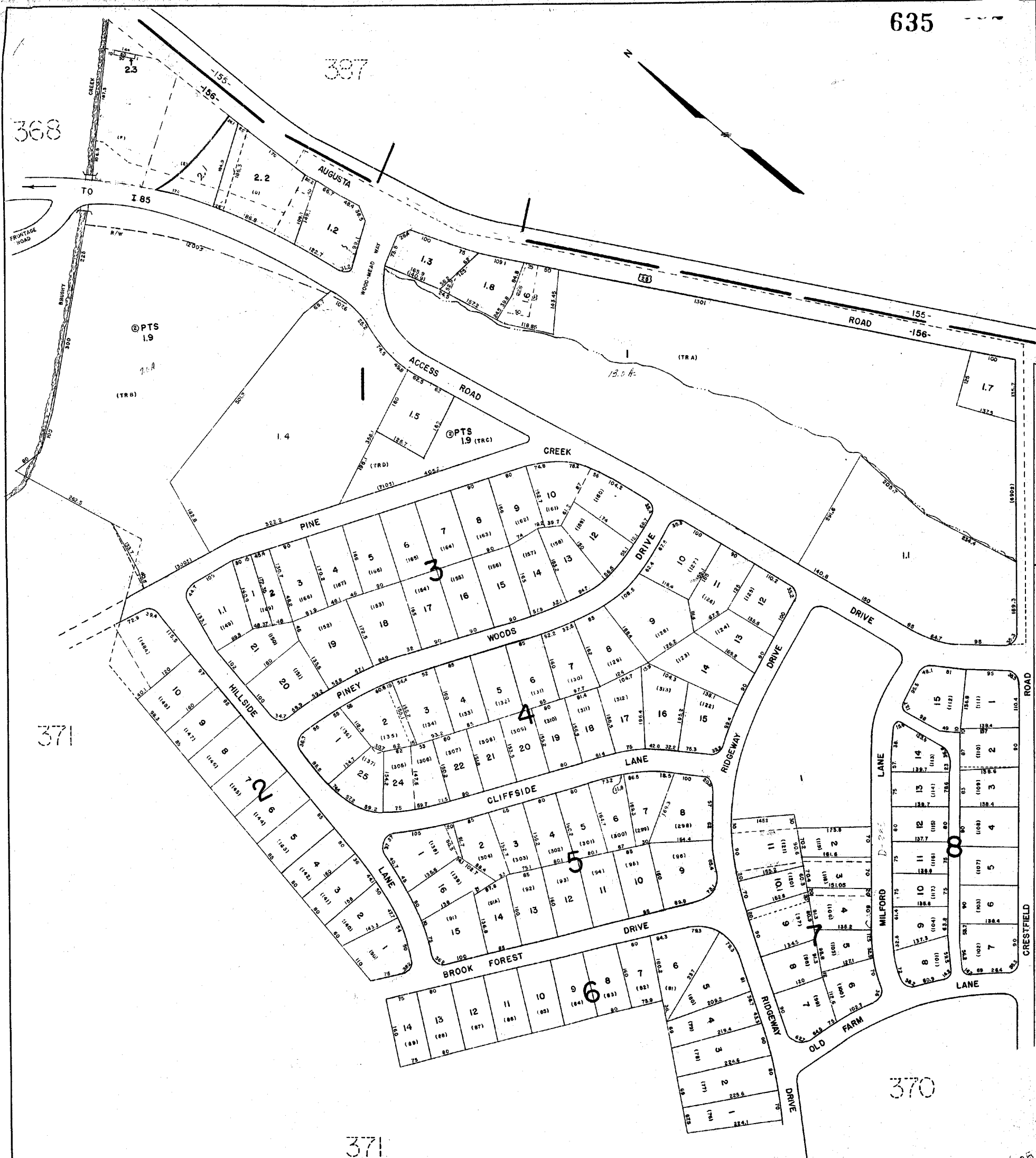
369

D25

GREENVILLE COUNTY TAX MAPS		
TAX DISTRICT	MAP NUMBER	REVISIONS
156	368	
SCALE 1" = 100'		INDEX 15



635




189-010
 17-1-15
 179-11

GREENVILLE COUNTY TAX MAPS GREENVILLE, S.C.		
TAX DISTRICT	MAP NUMBER	REVISION
156	369	
SCALE 1" = 100'		
INDEX-15		

369

372



373



378

184-10
192-14

W98

GREENVILLE COUNTY TAX MAPS		
GREENVILLE S.C.		
TAX DISTRICT	MAP NUMBER	REVISIONS
156	370	
SCALE 1"=100'		INDEX IS

PLAN HOLD CORPORATION • IRVINE, CALIFORNIA
REVISION: NUMBER 02/81

PLAN HOLD CORPORATION • IRVINE, CALIFORNIA
REVISION: NUMBER 02/81

PLAN HOLD CORPORATION • IRVINE, CALIFORNIA
REVISION: NUMBER 02/81

PLAN HOLD CORPORATION • IRVINE, CALIFORNIA
REVISION: NUMBER 02/81

637

WG-2.3

368

WG-2.3

372

369




D25

GREENVILLE COUNTY TAX MAPS GREENVILLE, SC		
TAX DISTRICT	MAP NUMBER	REVISIONS
156	371	INDEX 14
SCALE 1" = 100'		

371

WG-2.3



373

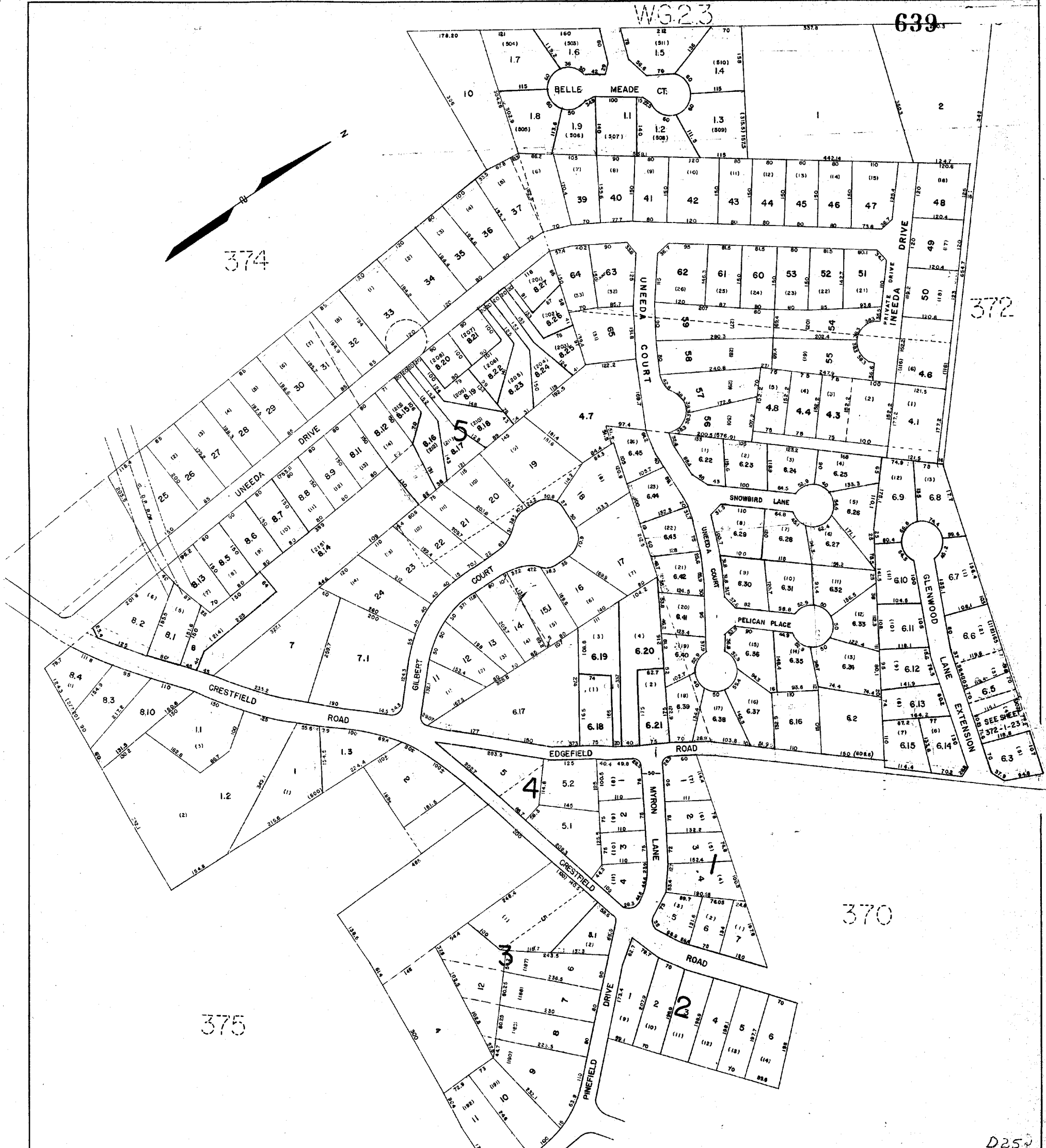
371

370

D25

GREENVILLE COUNTY TAX MAPS		
GREENVILLE, SC.		
TAX DISTRICT	MAP NUMBER	REVISIONS
156	372	
SCALE 1" = 100'		INDEX-14

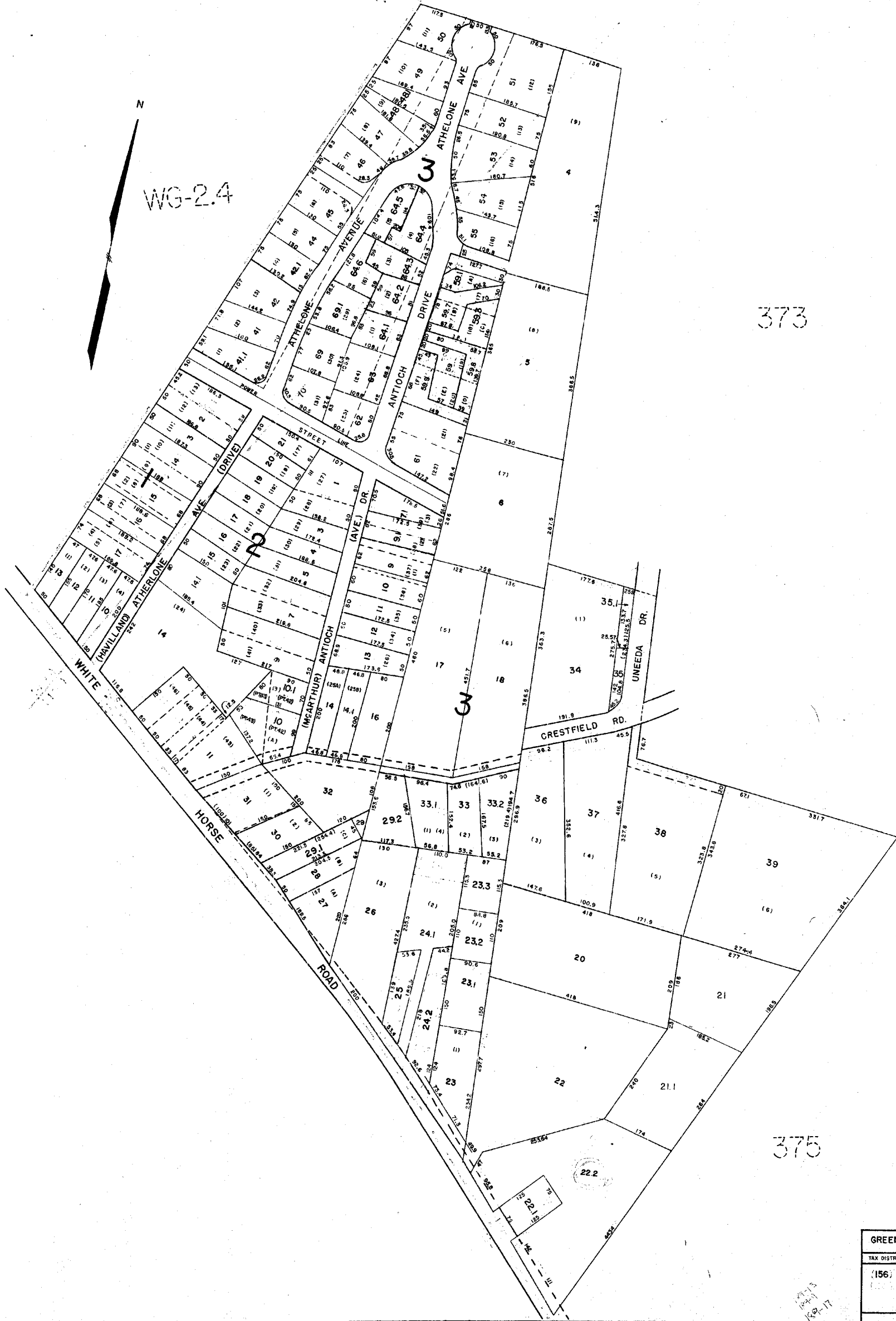
1/29/25
1/29/25
1/29/25



WG-2.4

373

375



D25

GREENVILLE COUNTY TAX MAPS			
GREENVILLE S.C.			
TAX DISTRICT	MAP NUMBER	REVISIONS	
(156)	374		INDEX-14
SCALE 1" = 100'			

PLAN HOLD CORPORATION • IRVINE, CALIFORNIA
RECORDED BY NUMBER 075A

PLAN HOLD CORPORATION • IRVINE, CALIFORNIA
RECORDED BY NUMBER 075A

PLAN HOLD CORPORATION • IRVINE, CALIFORNIA
RECORDED BY NUMBER 075A

PLAN HOLD CORPORATION • IRVINE, CALIFORNIA
RECORDED BY NUMBER 075A

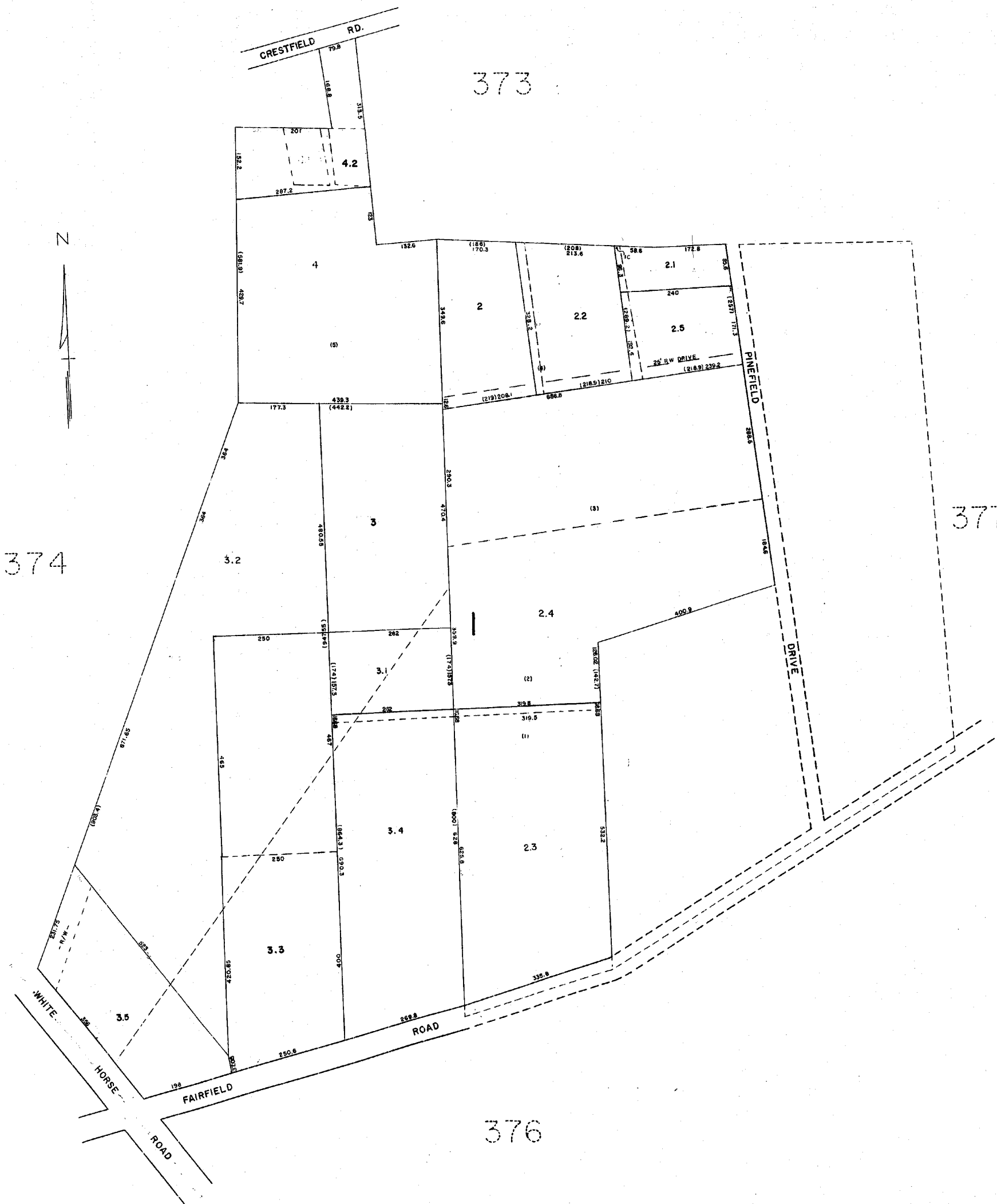
641

373

377

374

376



D25

GREENVILLE COUNTY TAX MAPS GREENVILLE, S. C.		
TAX DISTRICT	MAP NUMBER	REVISIONS
156	375	
SCALE 1" = 100'		INDEX-14

156-15
156-16
156-17

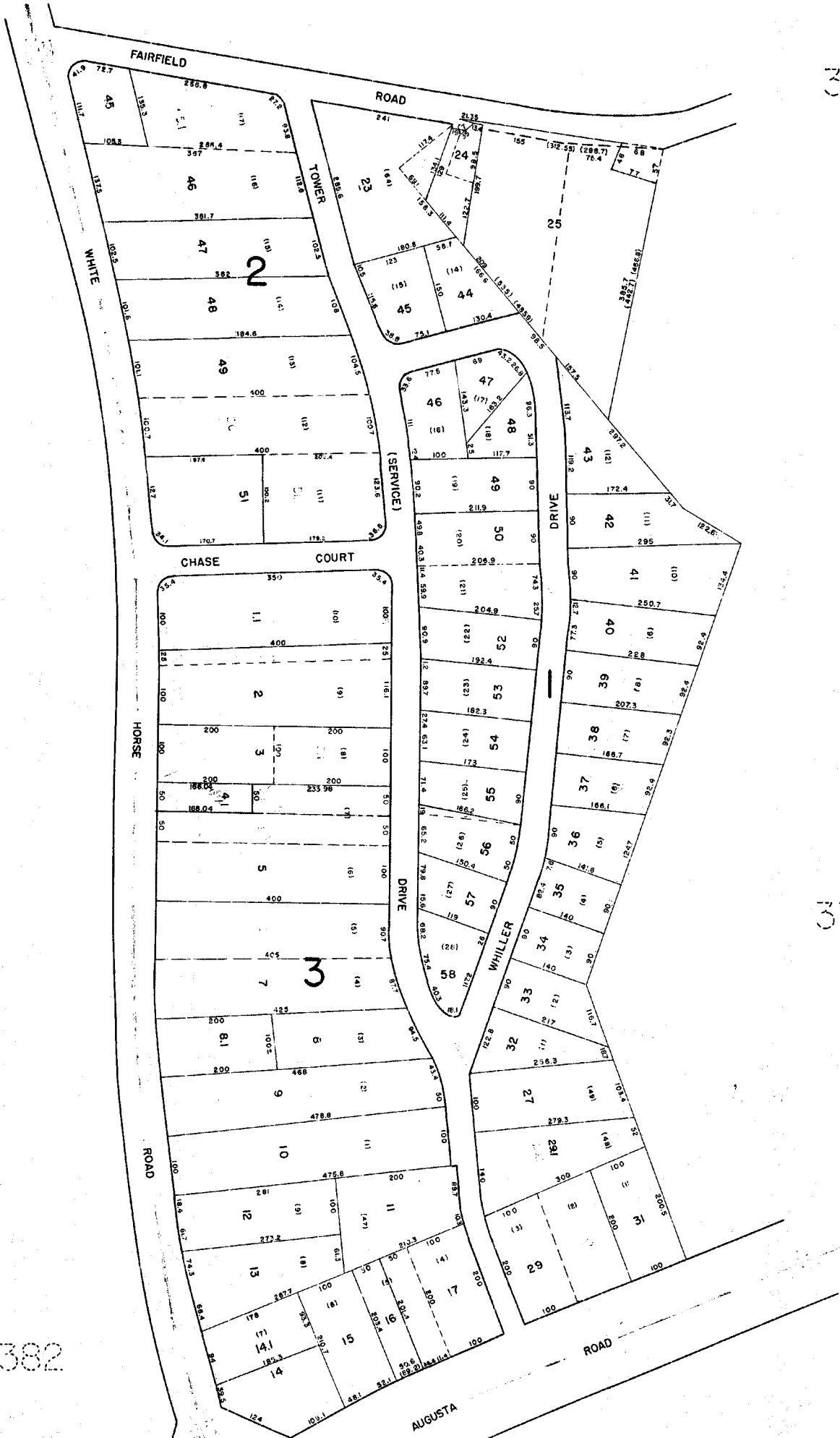
375

377

383

377

382



D25

GREENVILLE COUNTY TAX MAPS		
GREENVILLE, S. C.		
TAX DISTRICT	MAP NUMBER	REVISIONS
156	376	INDEX-14
SCALE 1" = 100'		

199-18
199-17

PLAN HOLD CORPORATION • IRVINE, CALIFORNIA
REGISTERED PROFESSIONAL ENGINEER
NO. 10000

PLAN HOLD CORPORATION • IRVINE, CALIFORNIA
REGISTERED PROFESSIONAL ENGINEER
NO. 10000

PLAN HOLD CORPORATION • IRVINE, CALIFORNIA
REGISTERED PROFESSIONAL ENGINEER
NO. 10000

PLAN HOLD CORPORATION • IRVINE, CALIFORNIA
REGISTERED PROFESSIONAL ENGINEER
NO. 10000

643
378

375

376

378

12

15.1

15

16

1.5

1.4

1.3

1.2

1.1

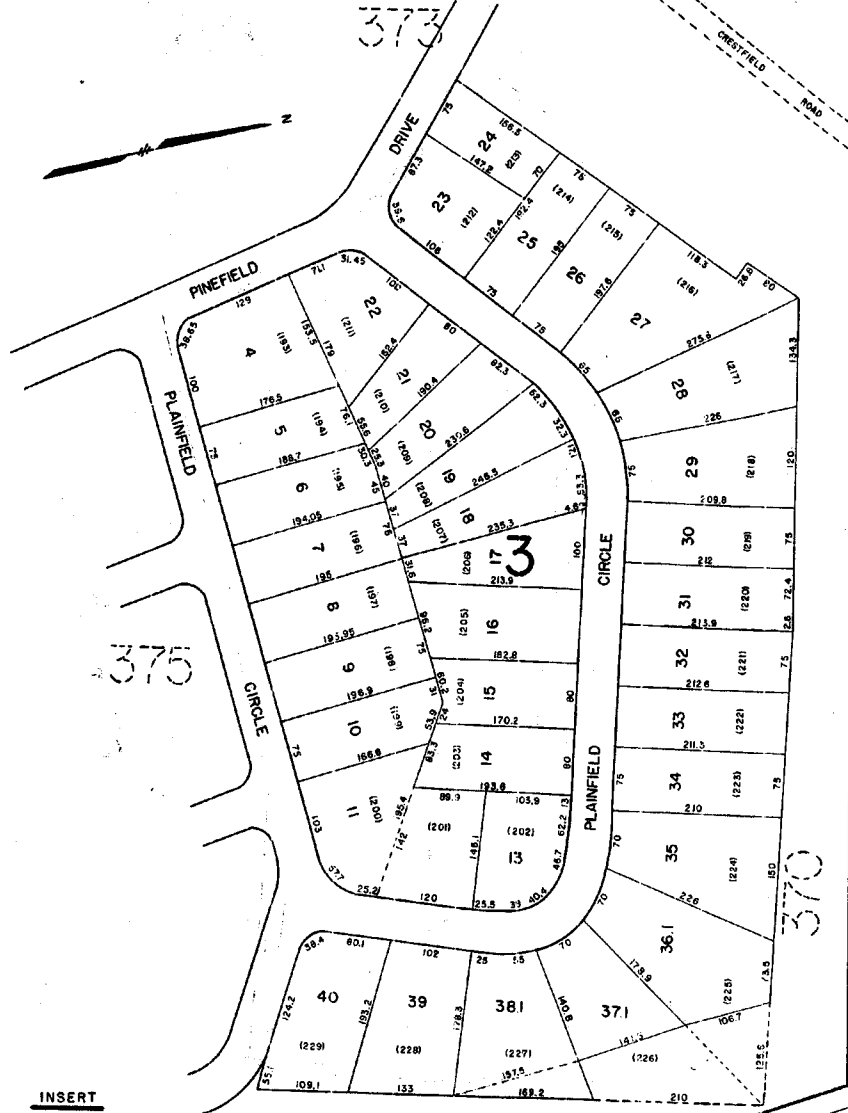
AUGUSTA ROAD

U.S. HWY. 25

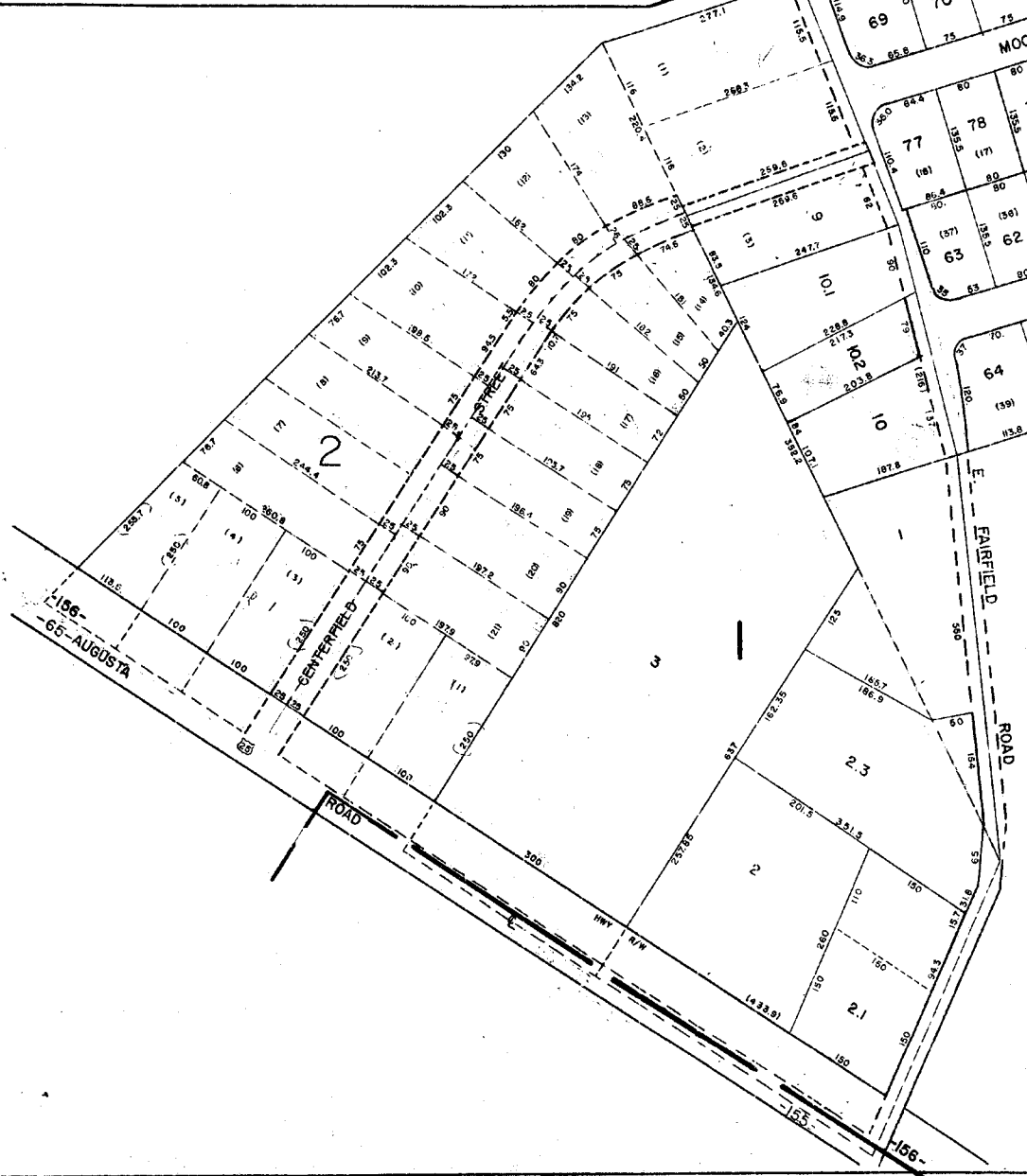
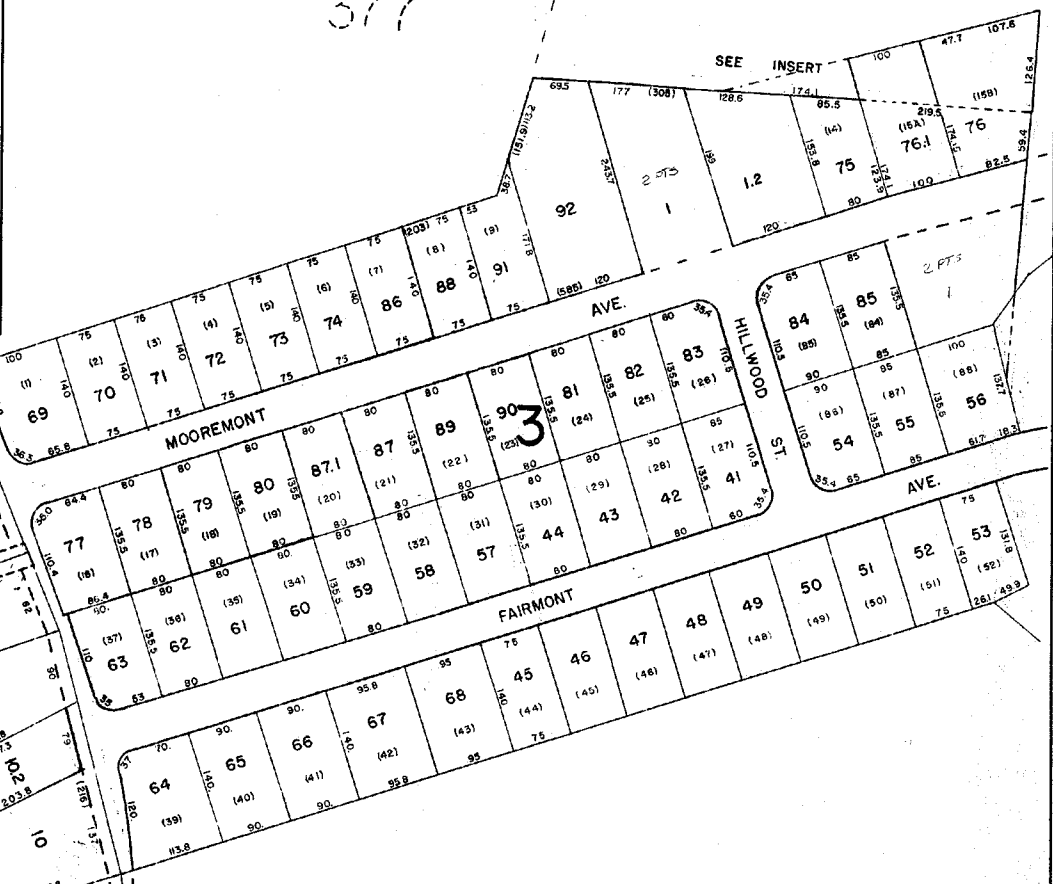
-156-
-155-

W9.B

GREENVILLE COUNTY TAX MAPS GREENVILLE, S.C.		
TAX DISTRICT	MAP NUMBER	REVISIONS
156	377	
SCALE 1" = 100'		INDEX-15



INSERT
SCALE 1" = 100'



W98

GREENVILLE COUNTY TAX MAPS GREENVILLE, S.C.		
TAX DISTRICT	MAP NUMBER	REVISIONS
156	378	INDEX-15
SCALE 1" = 100'		

PLAN HOLD CORPORATION • IRVINE, CALIFORNIA
RECORD BY NUMBER 0754

PLAN HOLD CORPORATION • IRVINE, CALIFORNIA
RECORD BY NUMBER 0754

PLAN HOLD CORPORATION • IRVINE, CALIFORNIA
RECORD BY NUMBER 0754

PLAN HOLD CORPORATION • IRVINE, CALIFORNIA
RECORD BY NUMBER 0754

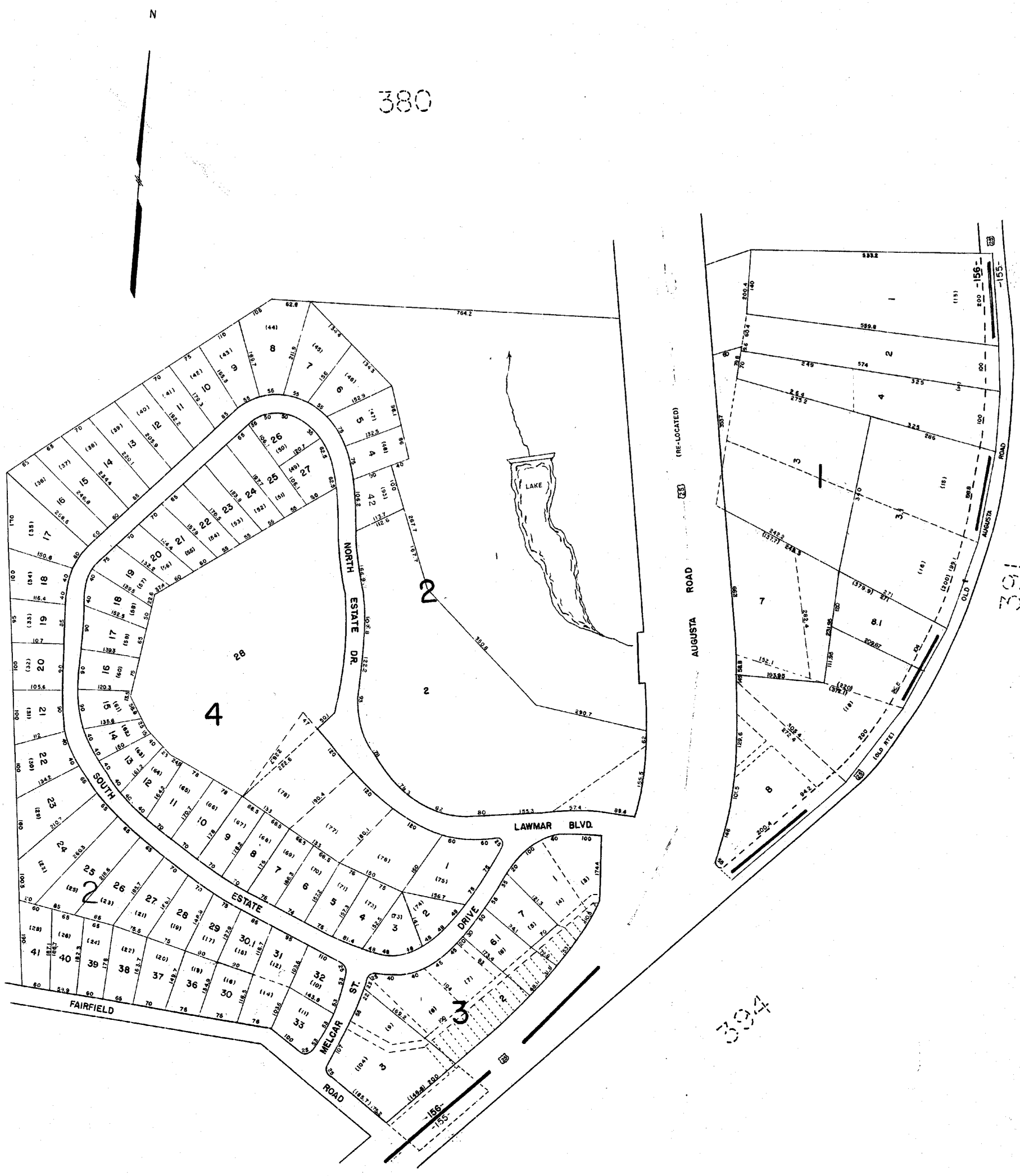
645

380

378

391

394



GREENVILLE COUNTY TAX MAPS GREENVILLE, S.C.		
TAX DISTRICT	MAP NUMBER	REVISIONS
156	379	
SCALE 1" = 100'		INDEX-15

169-14
15-75

W98

369

370

388

379

379



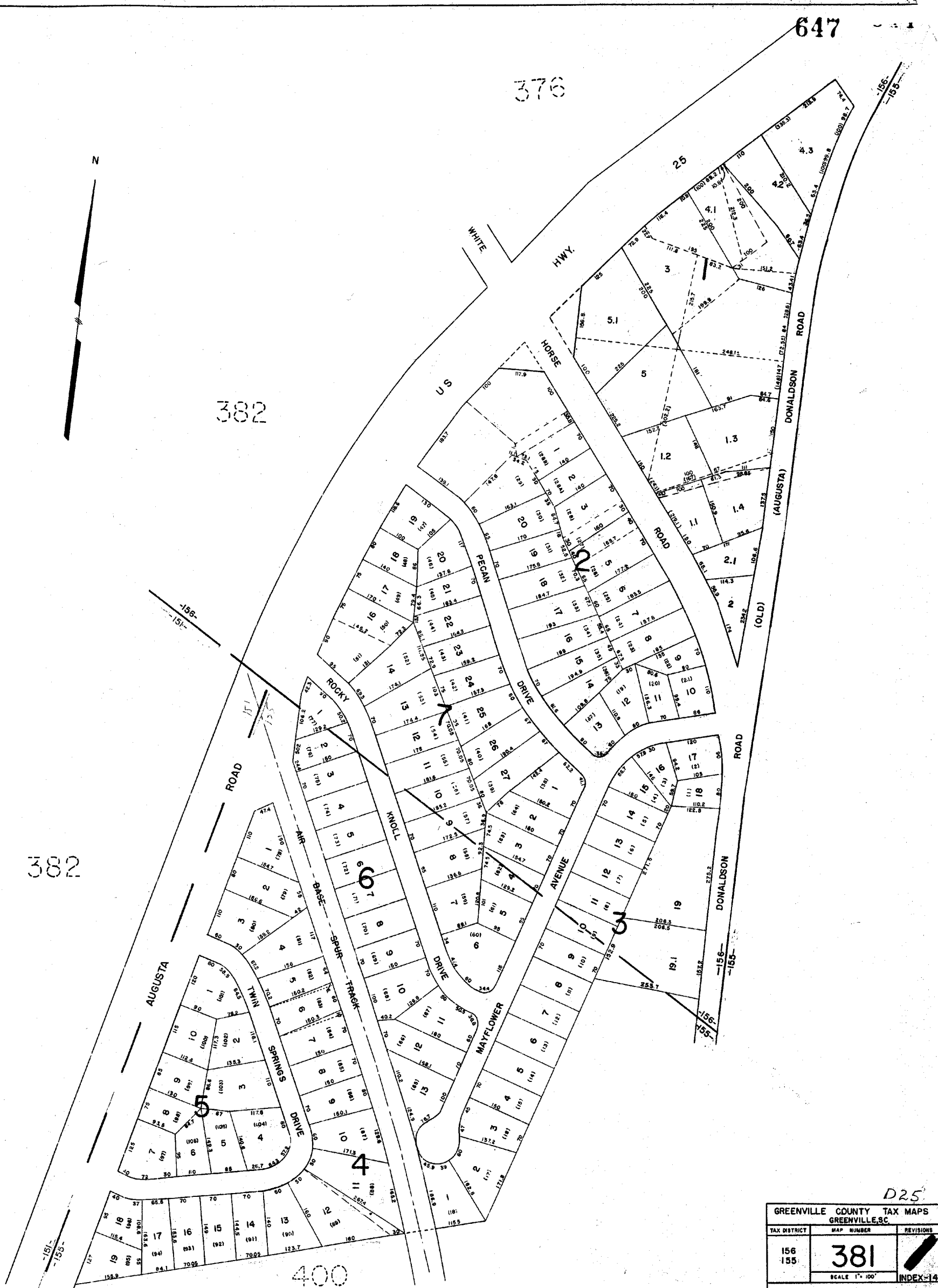
BROOKFOREST EXT *w98*

GREENVILLE COUNTY TAX MAPS
GREENVILLE, S.C.

TAX-DISTRICT	MAP NUMBER	REVISION
156	380	
SCALE 1"=100'		INDEX 45

*2/27/11
2/27/11 03-12
2/27/11 03-12*

378



D25

GREENVILLE COUNTY TAX MAPS GREENVILLE, SC		
TAX DISTRICT	MAP NUMBER	REVISIONS
156 155	381	
SCALE 1" = 100'		INDEX-14

648
376

383

404

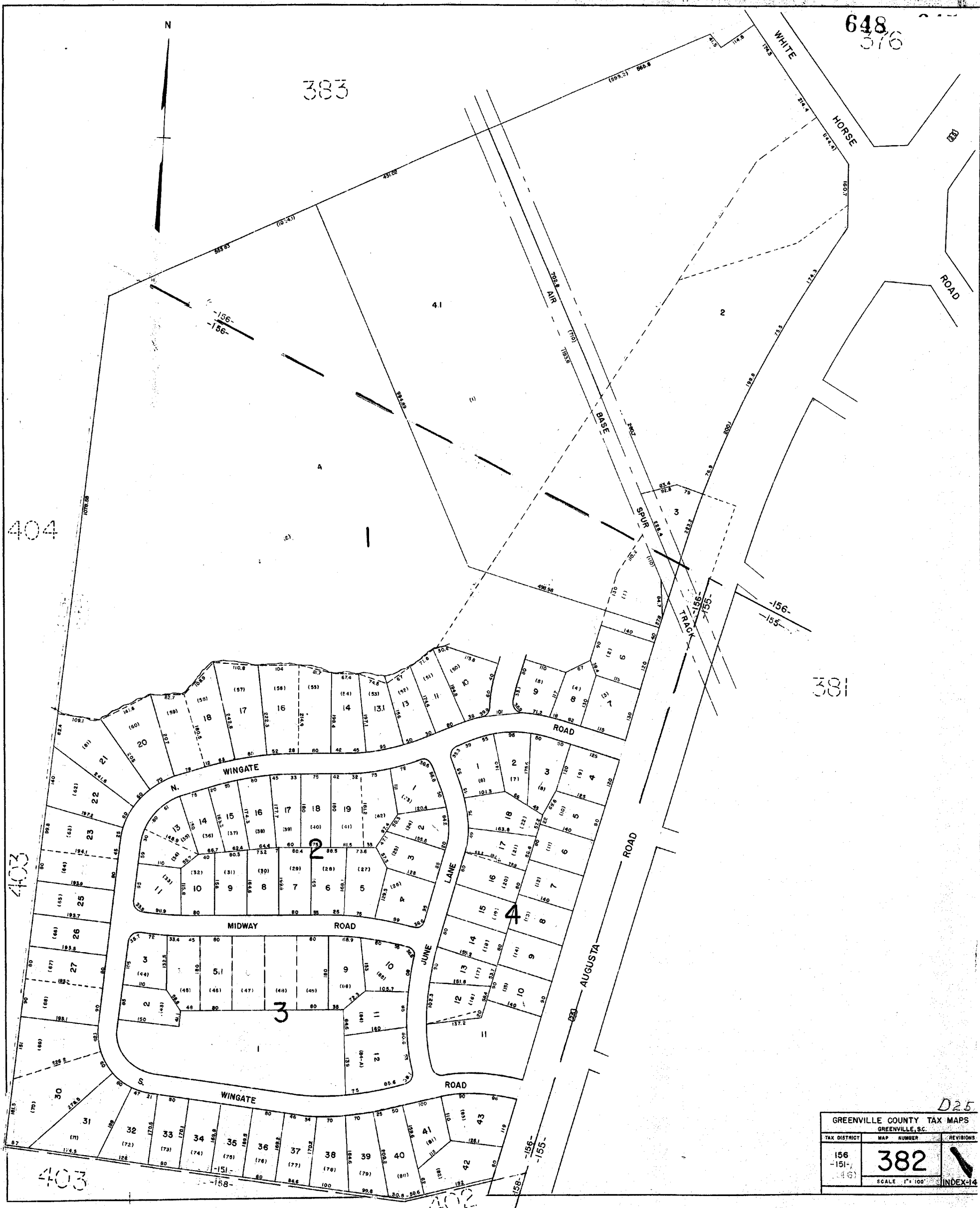
381

403

403

402

N



D25

GREENVILLE COUNTY TAX MAPS		
GREENVILLE, S.C.		
TAX DISTRICT	MAP NUMBER	REVISIONS
156 -151- 146	382	INDEX-14
SCALE 1" = 100'		

649

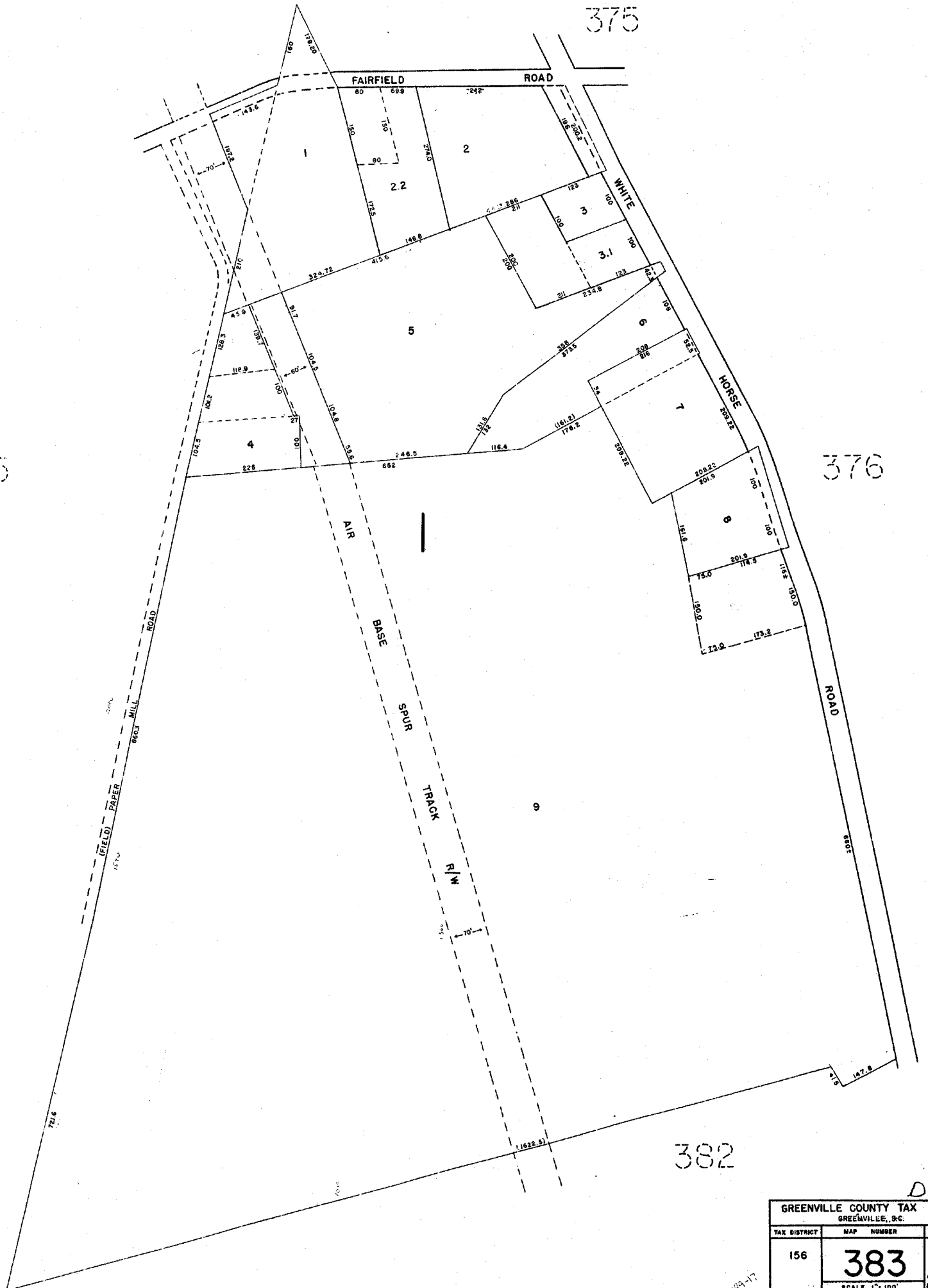
384

375

385

376

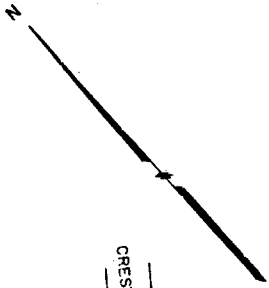
382



D 25

GREENVILLE COUNTY TAX MAPS		
GREENVILLE, S.C.		
TAX DISTRICT	MAP NUMBER	REVISIONS
156	383	
SCALE 1" = 100'		INDEX-14

109-17



374

375

383

385

385

386

WG
2.4



D25

GREENVILLE COUNTY TAX MAPS GREENVILLE, SC		
TAX DISTRICT	MAP NUMBER	REVISIONS
156	384	
SCALE 1" = 100'		INDEX-14

18-13
189-17

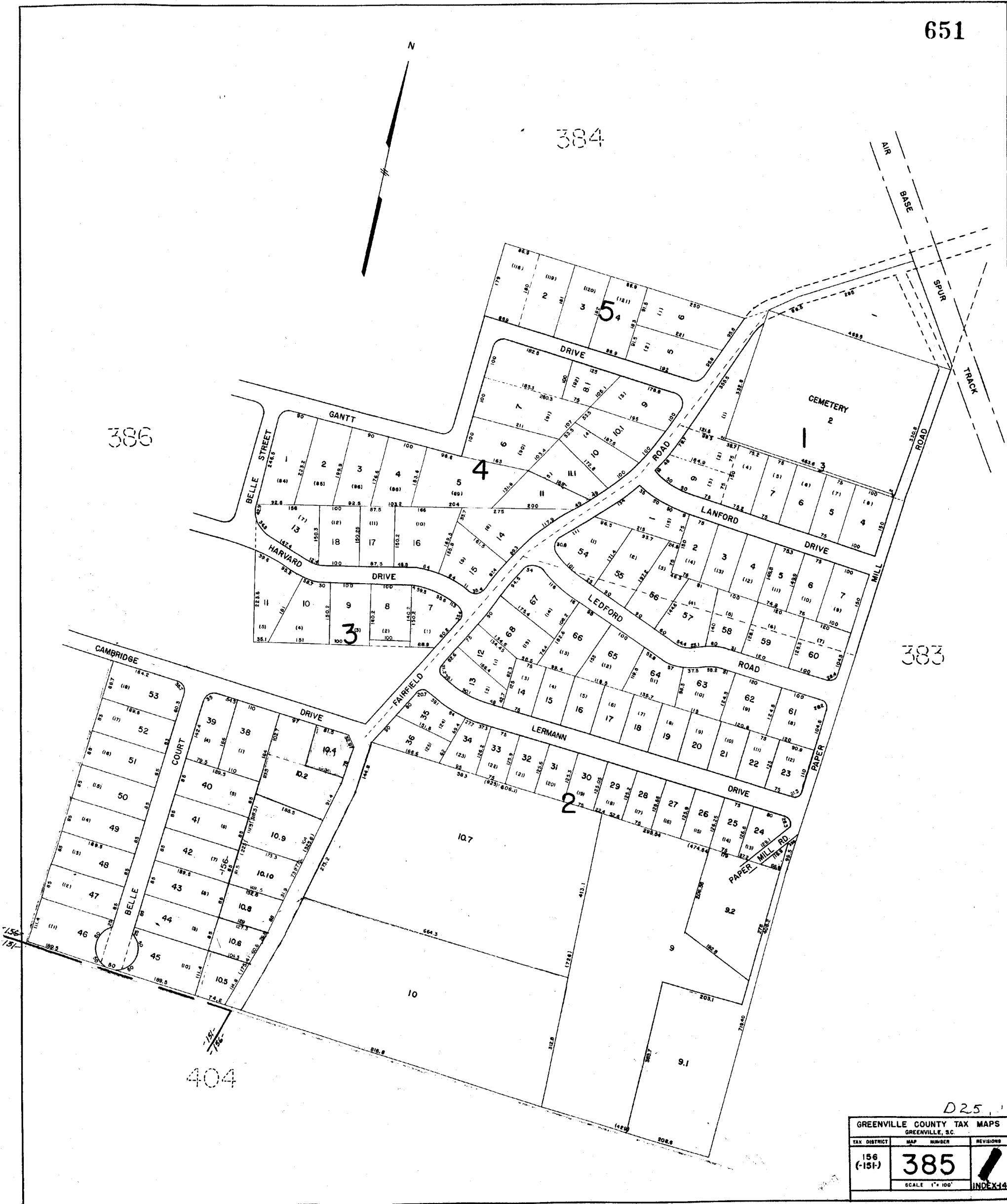
384

386

383

404

N



D25

GREENVILLE COUNTY TAX MAPS GREENVILLE, S.C.		
TAX DISTRICT 156 (-151-)	MAP NUMBER 385	REVISIONS
SCALE 1" = 100'		INDEX 14

405

652

WG-5

405

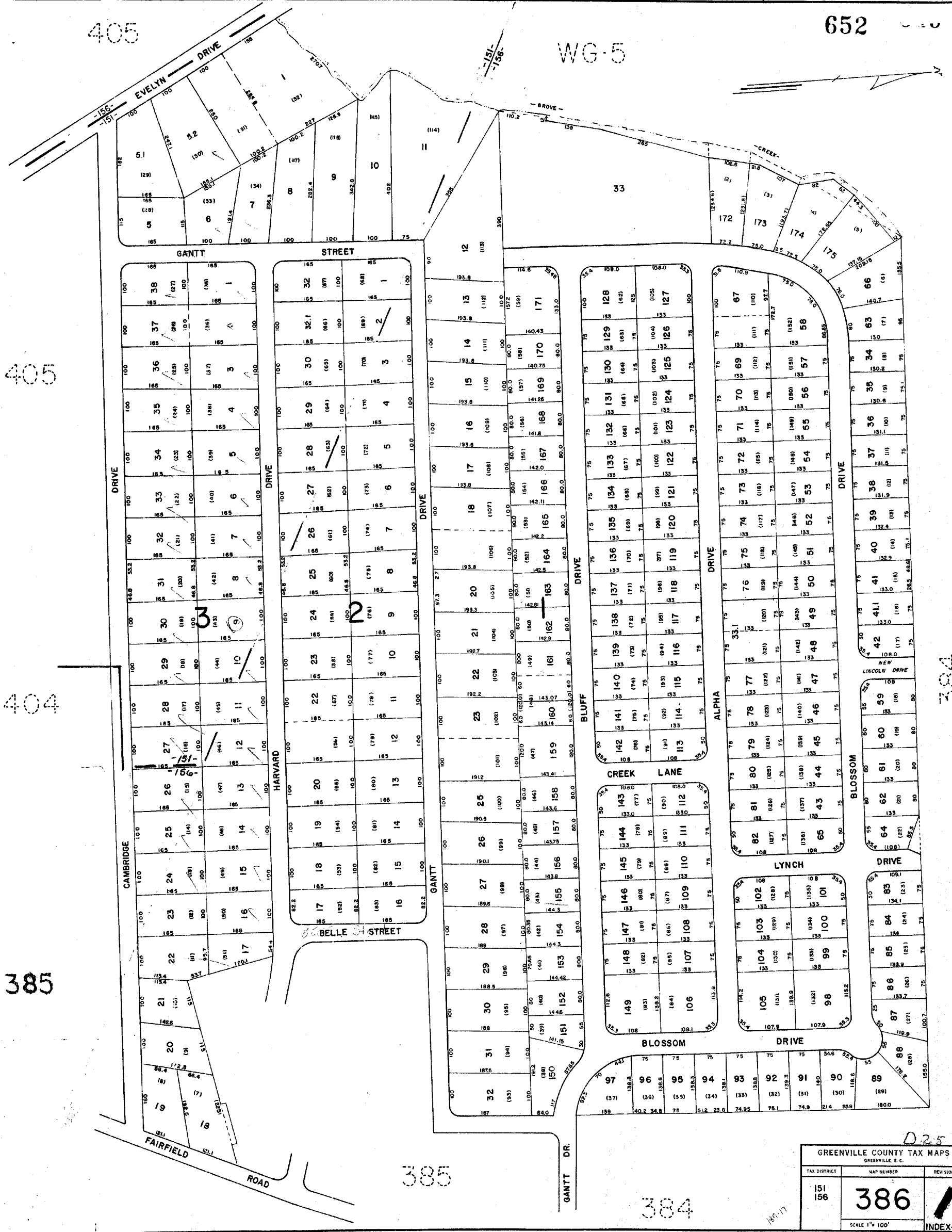
404

385

385

384

384



D25

GREENVILLE COUNTY TAX MAPS GREENVILLE, S. C.		
TAX DISTRICT	MAP NUMBER	REVISION
151 156	386	
SCALE 1" = 100'		INDEX-I

PLAT NO. 155 W-1244

653

M-156

I-85

CREEK BRUSHY



369

M15.5

M15.7

GREATER GREENVILLE SEWER DISTRICT COMMISSION

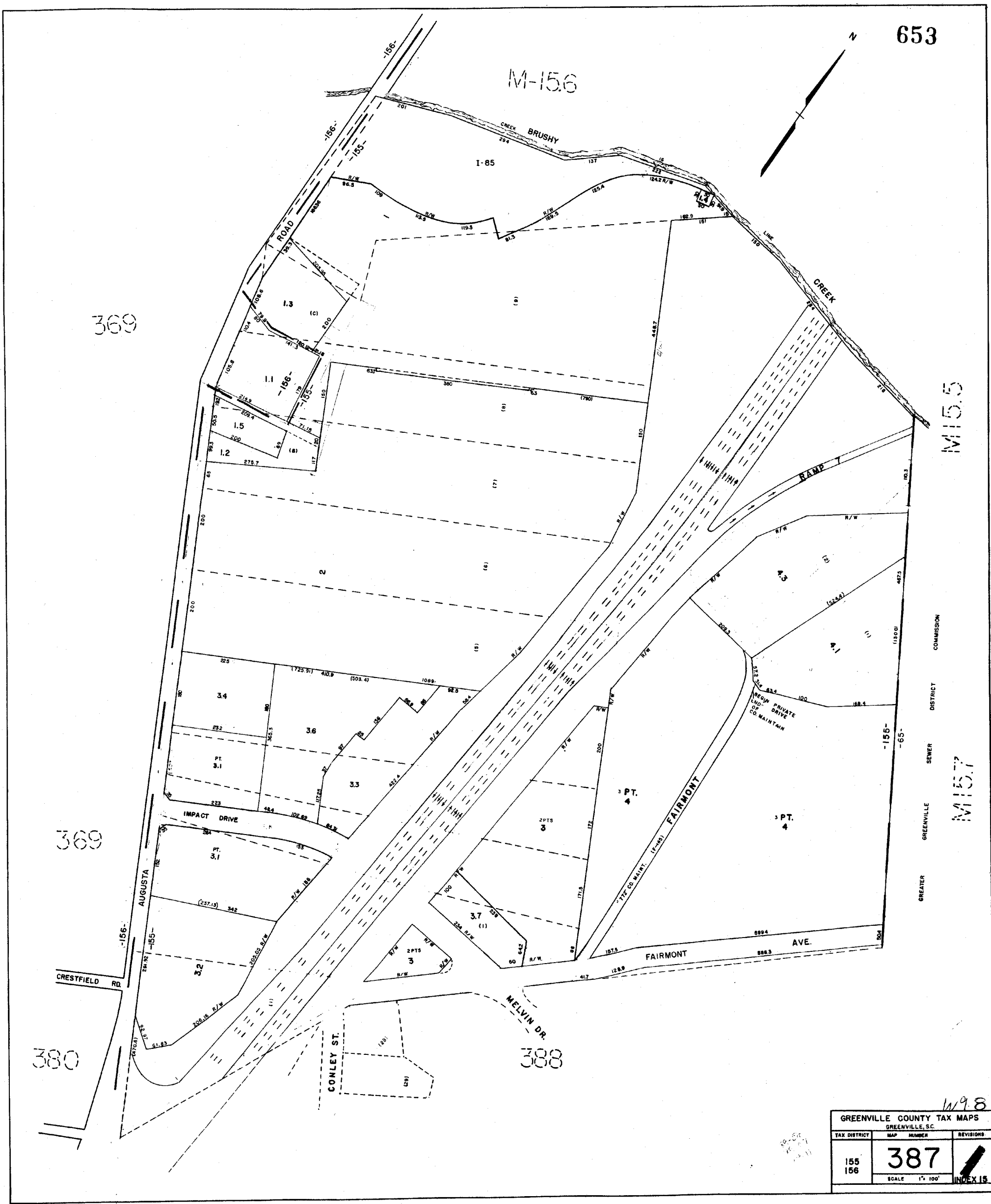
369

380

388

1198

GREENVILLE COUNTY TAX MAPS GREENVILLE, SC.			
TAX DISTRICT	MAP NUMBER	REVISIONS	
155 156	387	INDEX 15	
SCALE 1" = 100'			



GREATER GREENVILLE SEWER DISTRICT COMMISSION



W18

GREENVILLE COUNTY TAX MAP		
GREENVILLE, S.C.		
TAX DISTRICT	MAP NUMBER	REVISIONS
155	388	
SCALE 1" = 100'		INDEX-I

179-38
179-07
109-11

PLAN HOLD CORPORATION • IRVINE, CALIFORNIA
REGISTERED PROFESSIONAL LAND SURVEYOR

PLAN HOLD CORPORATION • IRVINE, CALIFORNIA
REGISTERED PROFESSIONAL LAND SURVEYOR

PLAN HOLD CORPORATION • IRVINE, CALIFORNIA
REGISTERED PROFESSIONAL LAND SURVEYOR

PLAN HOLD CORPORATION • IRVINE, CALIFORNIA
REGISTERED PROFESSIONAL LAND SURVEYOR



1230 498

GREENVILLE, COUNTY TAX MAPS GREENVILLE, S.C.		
TAX DISTRICT	MAP NUMBER	REVISIONS
155	389	
156		
SCALE 1" = 100'		INDEX-15

149-11
154-15

FLEETWOOD DRIVE



1.10
1.9
1.7
1.4
1.6
1.15
1.3
1.2
1.1
1.8

1.7

1.4

1.4

1.6

1.15

1.11

1.8

1.15

1.3

1.2

M14.1

M14.1

REEDY

RIVER

RIVER

GREENVILLE COUNTY TAX MAPS GREENVILLE, S. C.		
TAX DISTRICT -155- -503-	MAP NUMBER 390	REVISIONS 1
SCALE 1" = 100'		INDEX-15

392

-155-
-503-

-155-
-503-

-155-
-503-

-155-
-503-

-155-
-503-

-155-
-503-

-155-
-503-

-155-
-503-

-155-
-503-

-155-
-503-

644

PLAN HOLD CORPORATION • IRVINE, CALIFORNIA
RECORDED BY NUMBER 07548

PLAN HOLD CORPORATION • IRVINE, CALIFORNIA
RECORDED BY NUMBER 07548

PLAN HOLD CORPORATION • IRVINE, CALIFORNIA
RECORDED BY NUMBER 07548

PLAN HOLD CORPORATION • IRVINE, CALIFORNIA
RECORDED BY NUMBER 07548

657

N

389

392

394

395

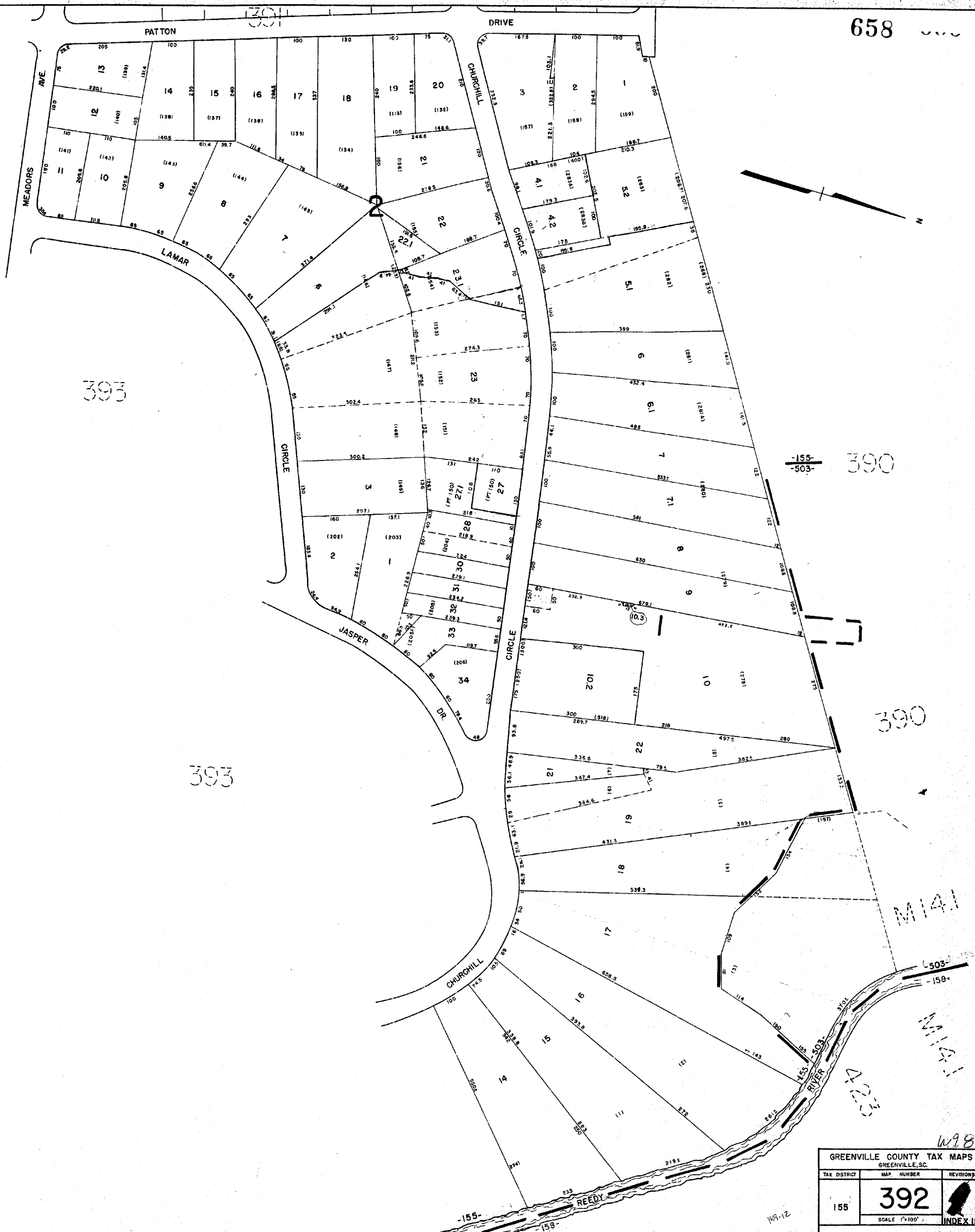
4

498

GREENVILLE COUNTY TAX MAPS GREENVILLE, S.C.		
TAX DISTRICT	MAP NUMBER	REVISION
155	391	INDEX-15
SCALE 1"=100'		

19-19
7-20
189-35





-155-
-503- 390

390

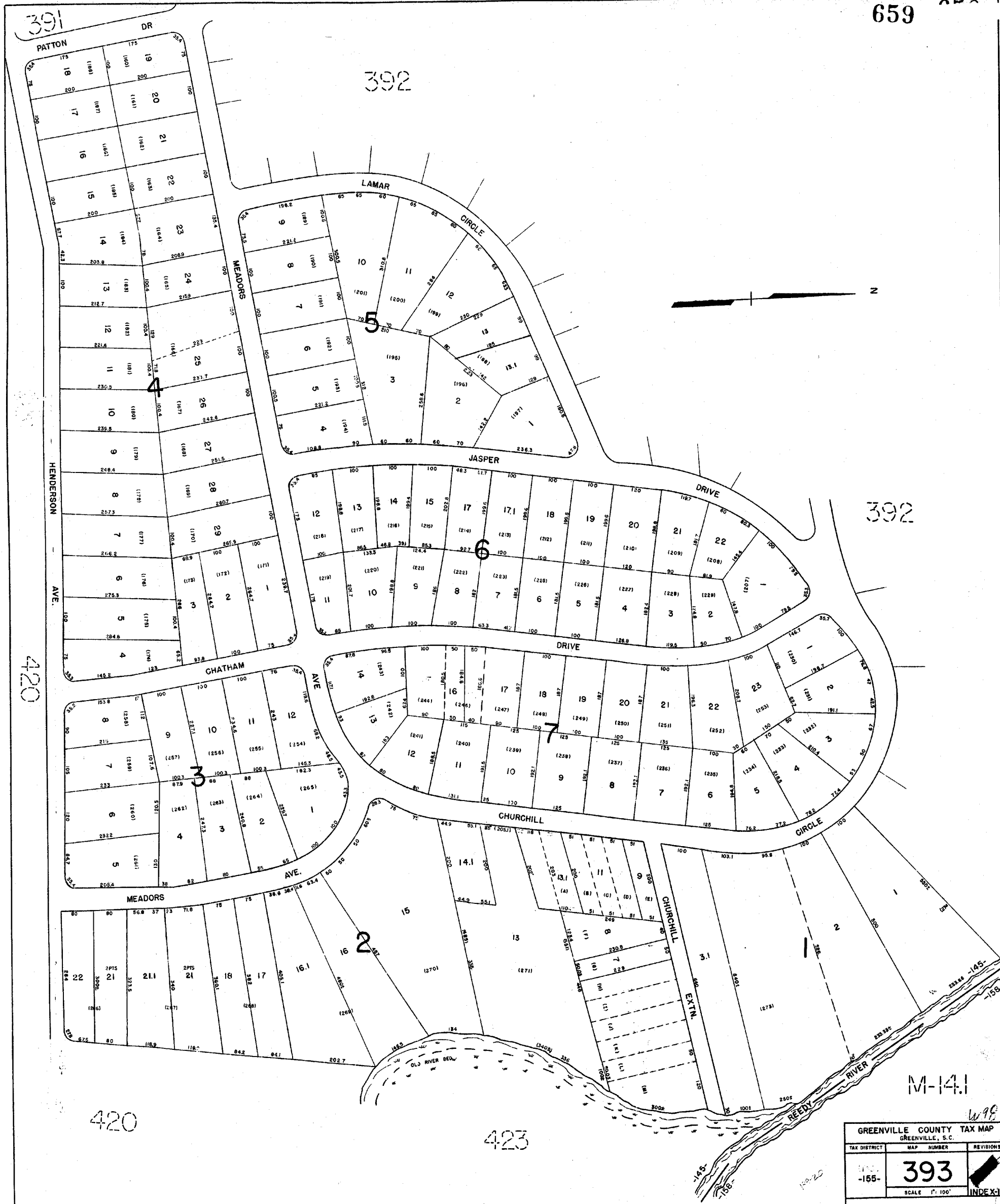
393

GREENVILLE COUNTY TAX MAPS		
GREENVILLE, S.C.		
TAX DISTRICT	MAP NUMBER	REVISIONS
155	392	INDEX 15
SCALE 1"=100'		

W98

199-12

659



GREENVILLE COUNTY TAX MAP GREENVILLE, S.C.		
TAX DISTRICT	MAP NUMBER	REVISIONS
145-155-	393	
SCALE 1" = 100'		INDEX-15

660

379

391

378

397

395

396



SEE SHEET 396-1-3

230		
498		
GREENVILLE COUNTY TAX MAPS		
GREENVILLE, SC.		
TAX DISTRICT	MAP NUMBER	REVISIONS
-155-	394	
-156-		
SCALE 1" = 100'		INDEX-15

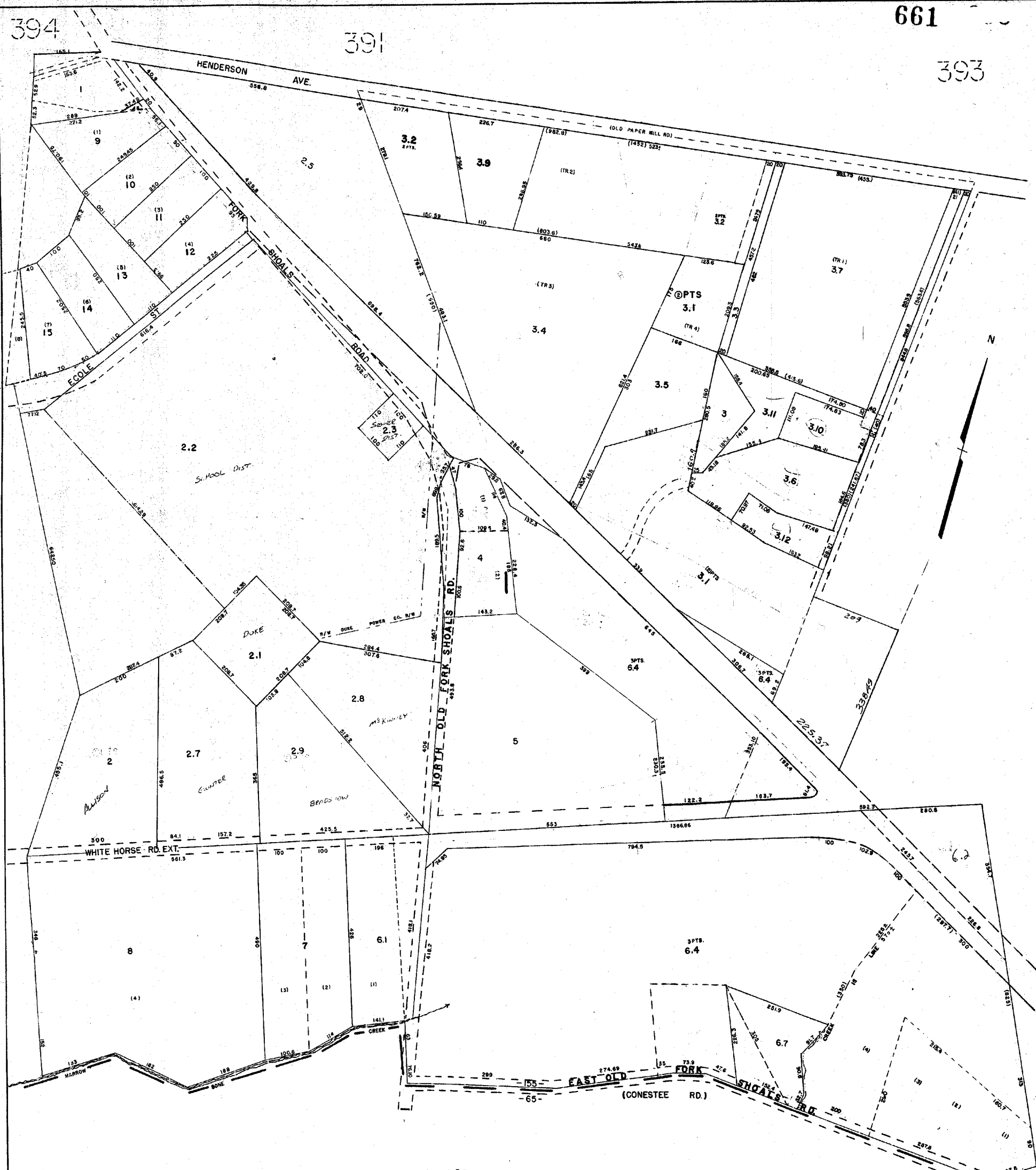
155-17
155-18
155-19

661

393

394

391

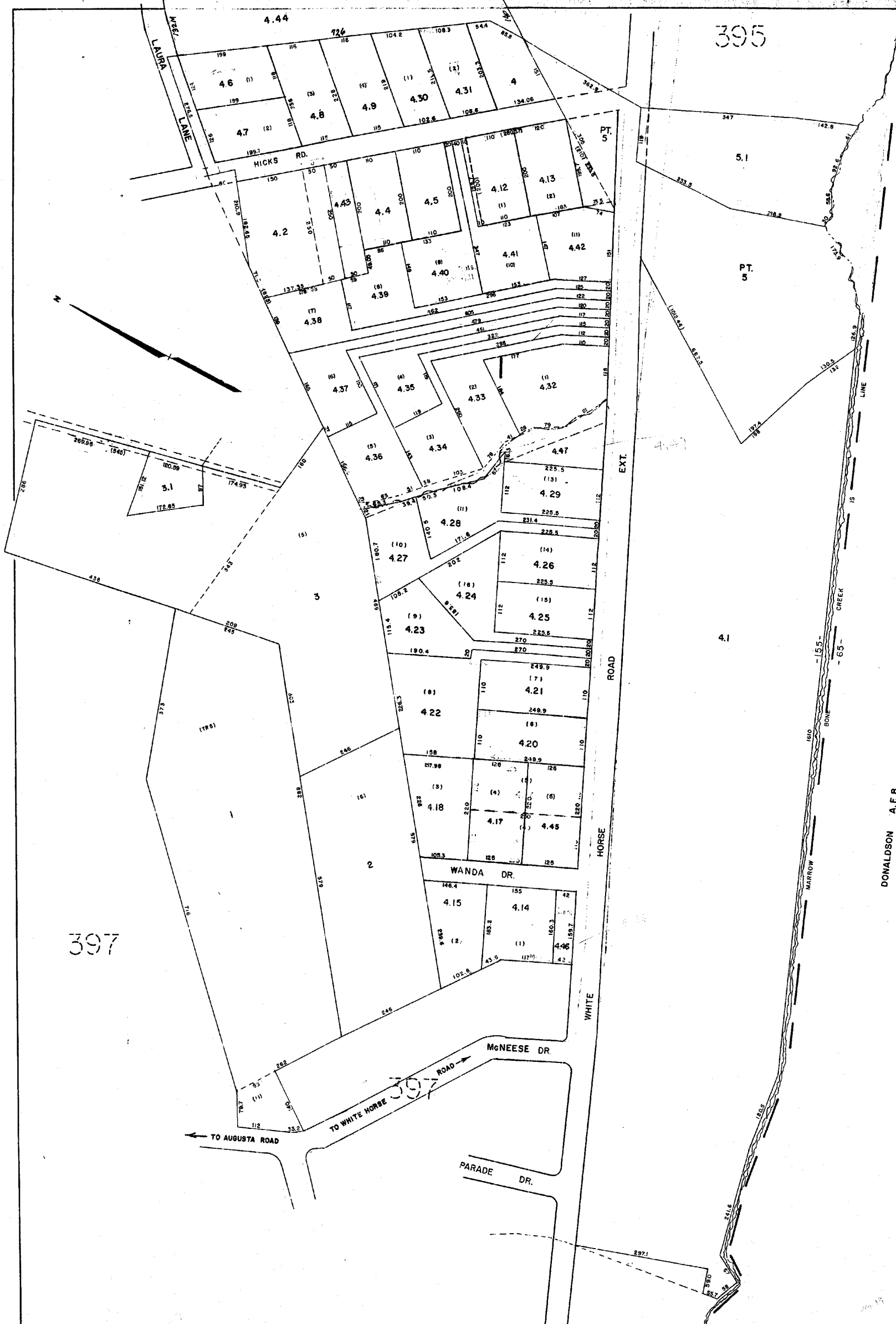


DONALDSON A.F.B.

1198

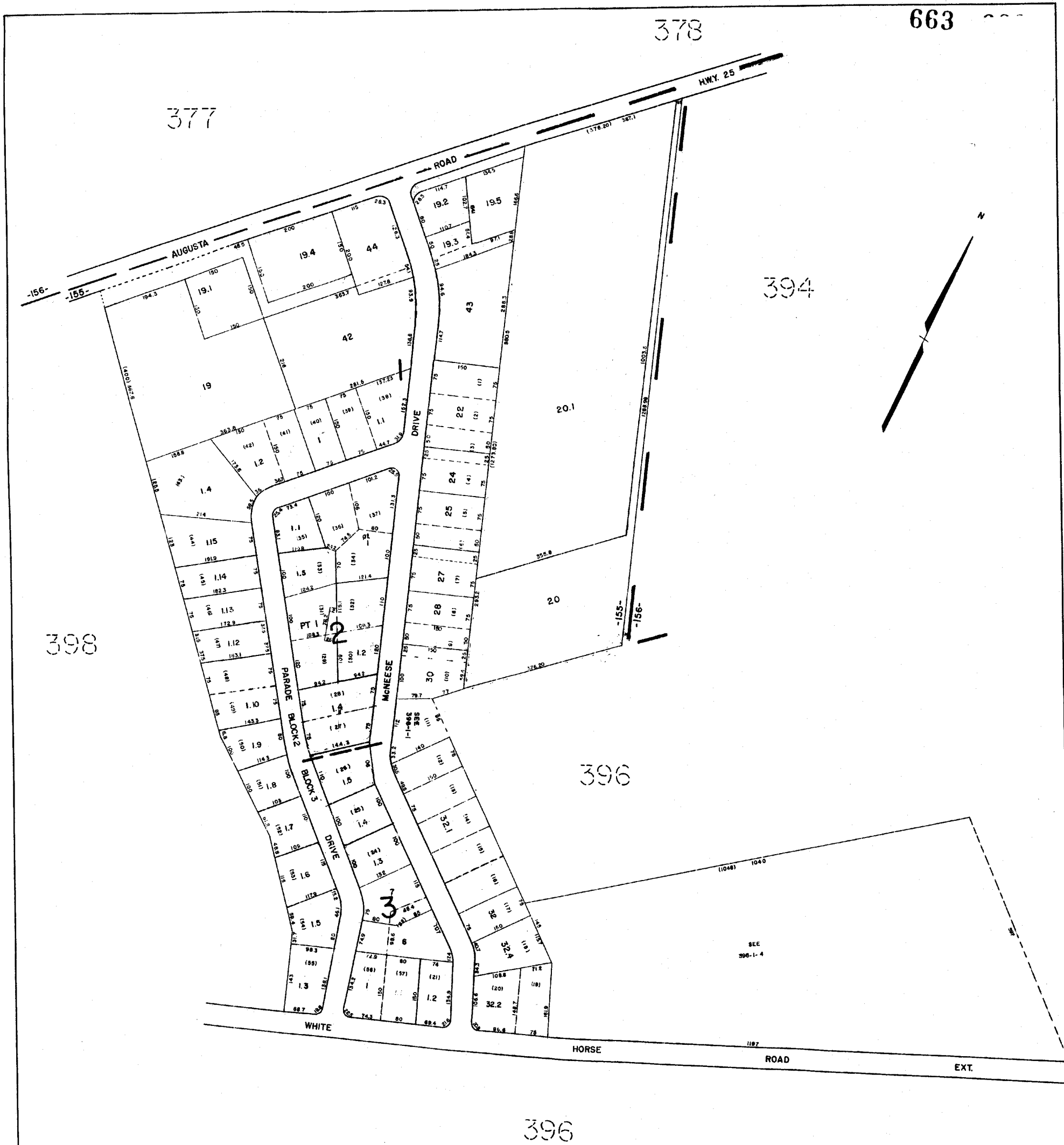
GREENVILLE COUNTY TAX MAPS GREENVILLE, S.C.		
TAX DISTRICT	MAP NUMBER	REVISIONS
155	395	
SCALE 1"=100'		INDEX IS

202
1992D



498

GREENVILLE COUNTY TAX MAPS			
GREENVILLE, S.C.			
TAX DISTRICT	MAP NUMBER	REVISIONS	
155	396	INDEX-15	
SCALE 1"=100'			



1298

GREENVILLE COUNTY TAX MAPS GREENVILLE, SC		
TAX DISTRICT	MAP NUMBER	REVISIONS
155 -156-	397	
SCALE 1"=100'		INDEX 15

377

397

N

381

396

2

3

4

6

7

5

8

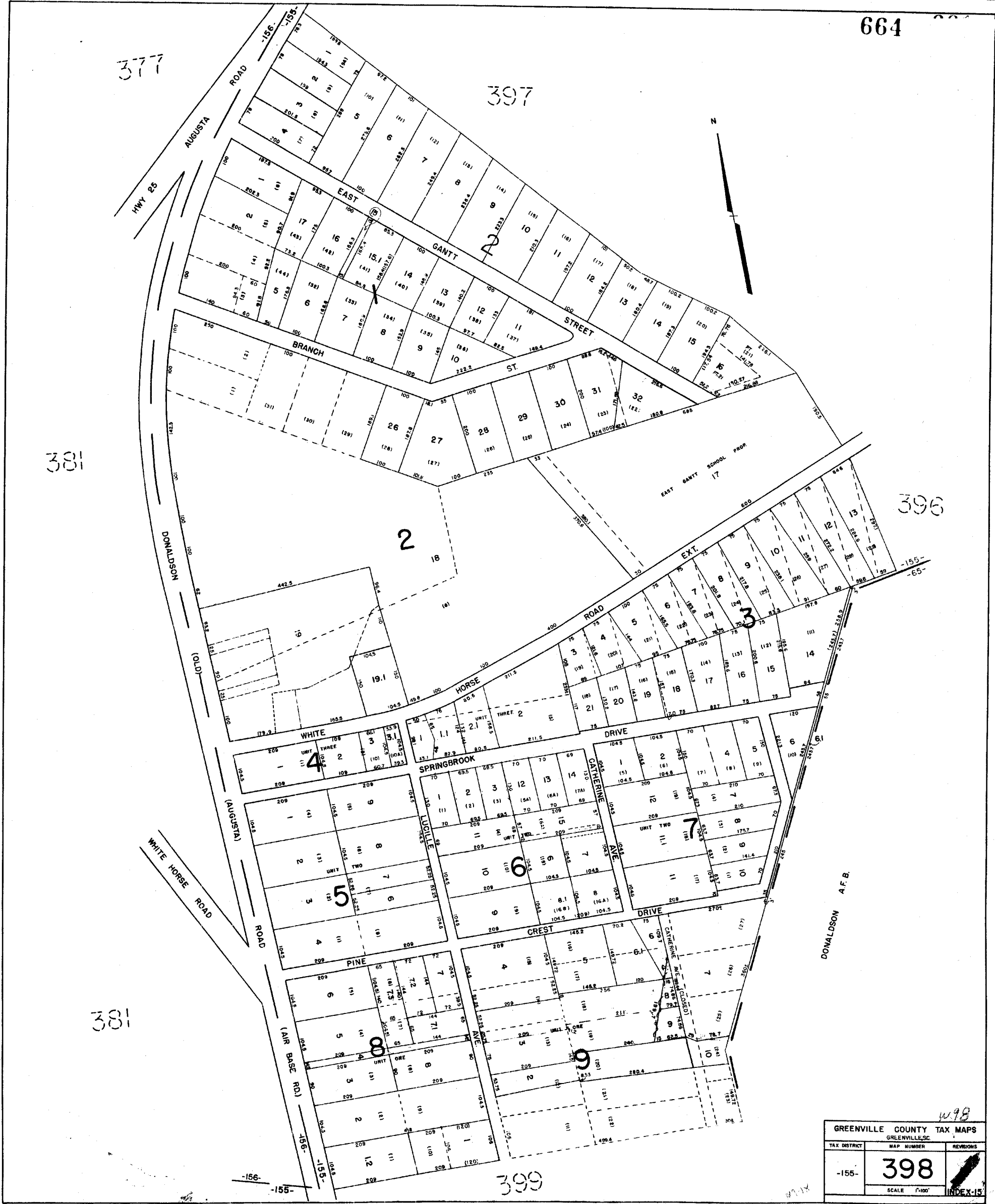
9

381

399

w.98

GREENVILLE COUNTY TAX MAPS		
GREENVILLE, SC		
TAX DISTRICT	MAP NUMBER	REVISIONS
-155-	398	
SCALE 1"=100'		INDEX-15



PLAN-HOLD CORPORATION - IRVINE, CALIFORNIA
RECORDED BY NUMBER 07548
FILED 1971 FEB 10 AM 10:15

PLAN-HOLD CORPORATION - IRVINE, CALIFORNIA
RECORDED BY NUMBER 07548
FILED 1971 FEB 10 AM 10:15

PLAN-HOLD CORPORATION - IRVINE, CALIFORNIA
RECORDED BY NUMBER 07548
FILED 1971 FEB 10 AM 10:15

PLAN-HOLD CORPORATION - IRVINE, CALIFORNIA
RECORDED BY NUMBER 07548
FILED 1971 FEB 10 AM 10:15

665



400

1498


GREENVILLE COUNTY TAX MAPS GREENVILLE, SC		
TAX DISTRICT	MAP NUMBER	REVISION
155	399	1
SCALE 1" = 100'		INDEX 15

382

381

666

NEW AUGUSTA RD. HWY 25



402

(S. FAIRFIELD) -155- -100-

BETHUEL CHURCH RD. -155- -100-

399

SHADY GROVE

BASE

AIR

OLD

(BASE DR.)

(AUGUSTA)

DONALDSON

PT. 70

74

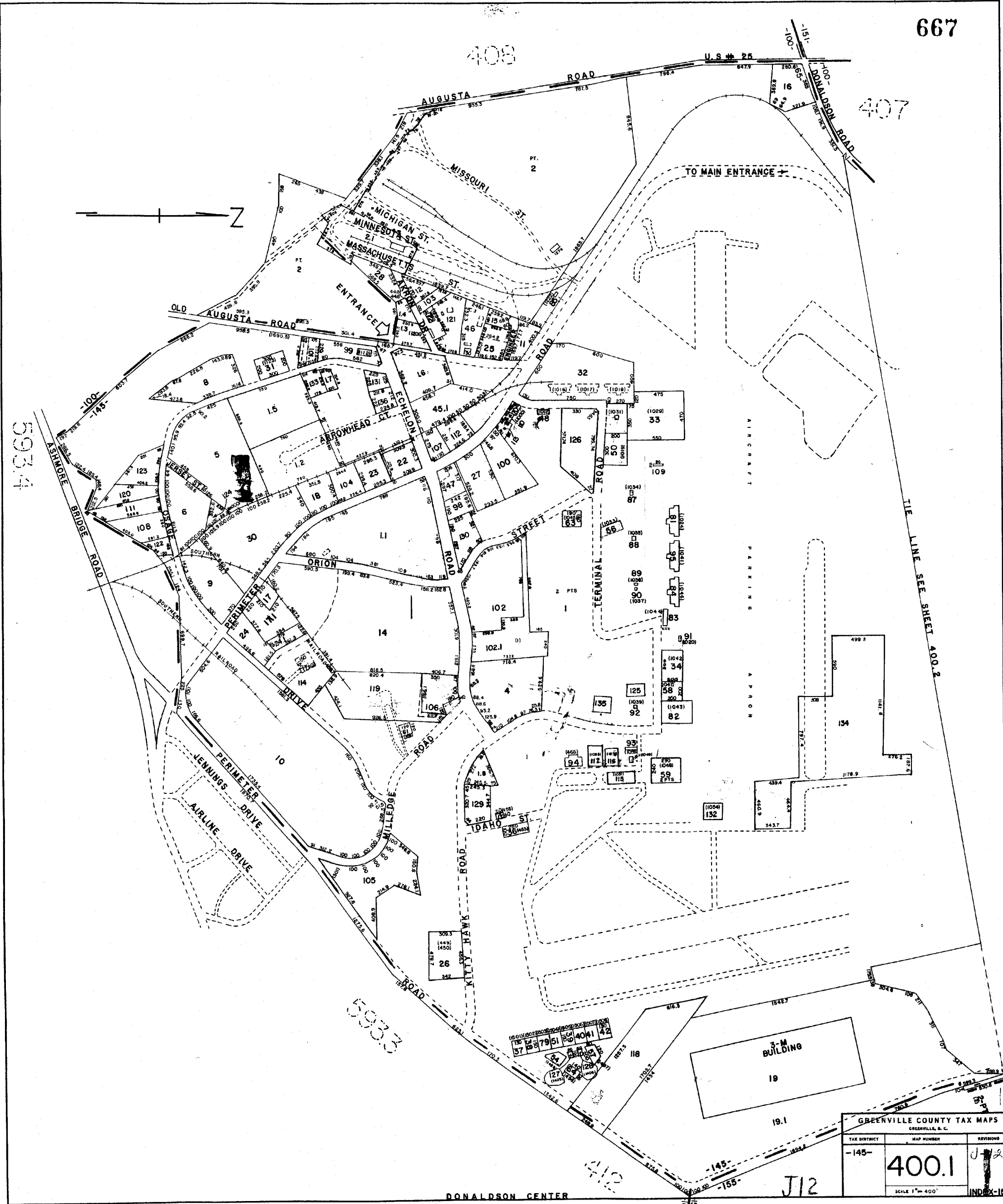
74.1

401

DONALDSON A.F.B.

J/2

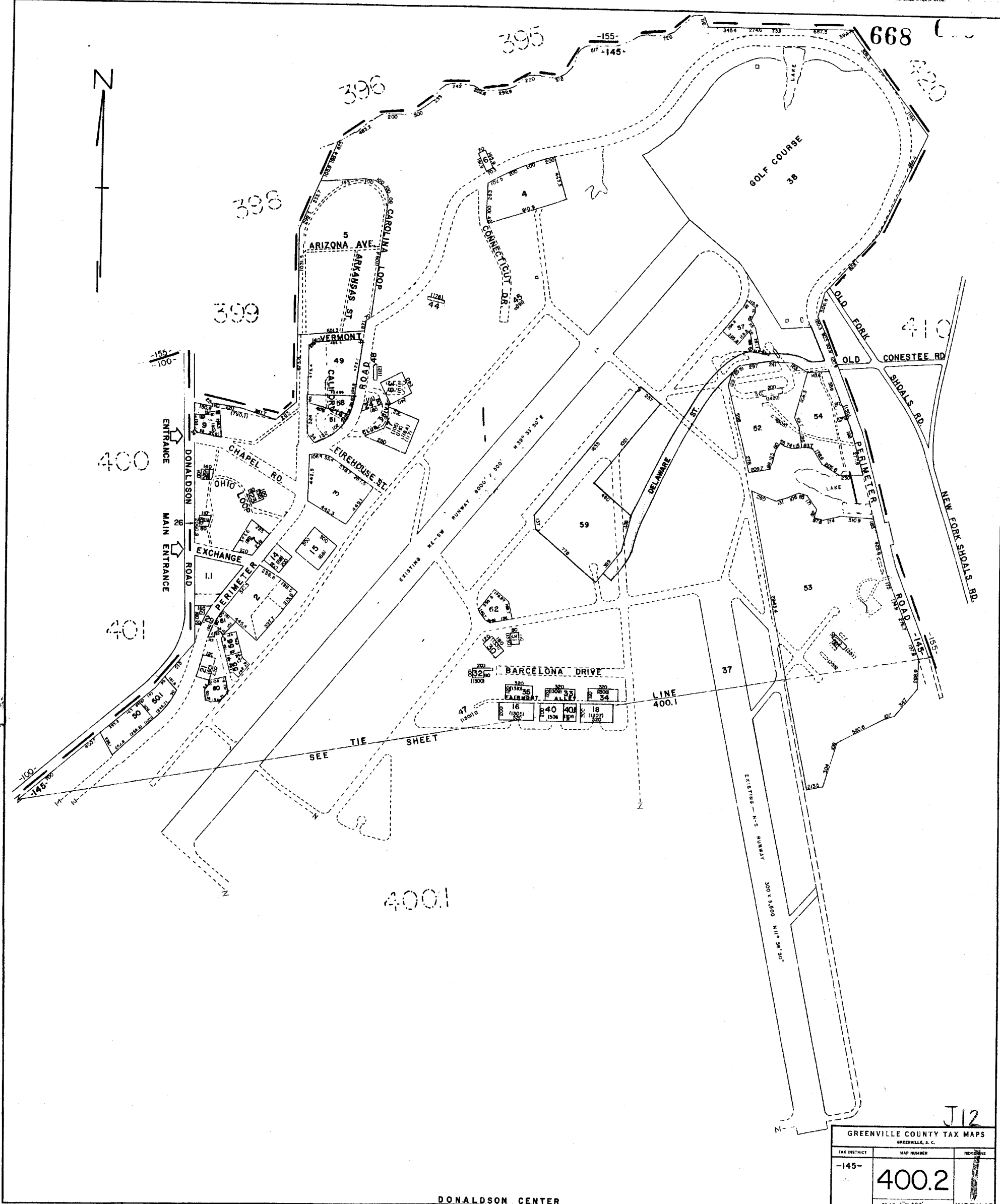
GREENVILLE COUNTY TAX MAPS GREENVILLE, SC		
TAX DISTRICT	MAP NUMBER	REVISIONS
100	400	1
155		
SCALE 1" = 100'		INDEX 15



GREENVILLE COUNTY TAX MAPS		
GREENVILLE, S. C.		
TAX DISTRICT	MAP NUMBER	REVISIONS
-145-	400.1	J12
SCALE 1" = 400'		INDEX-15

DONALDSON CENTER

J12

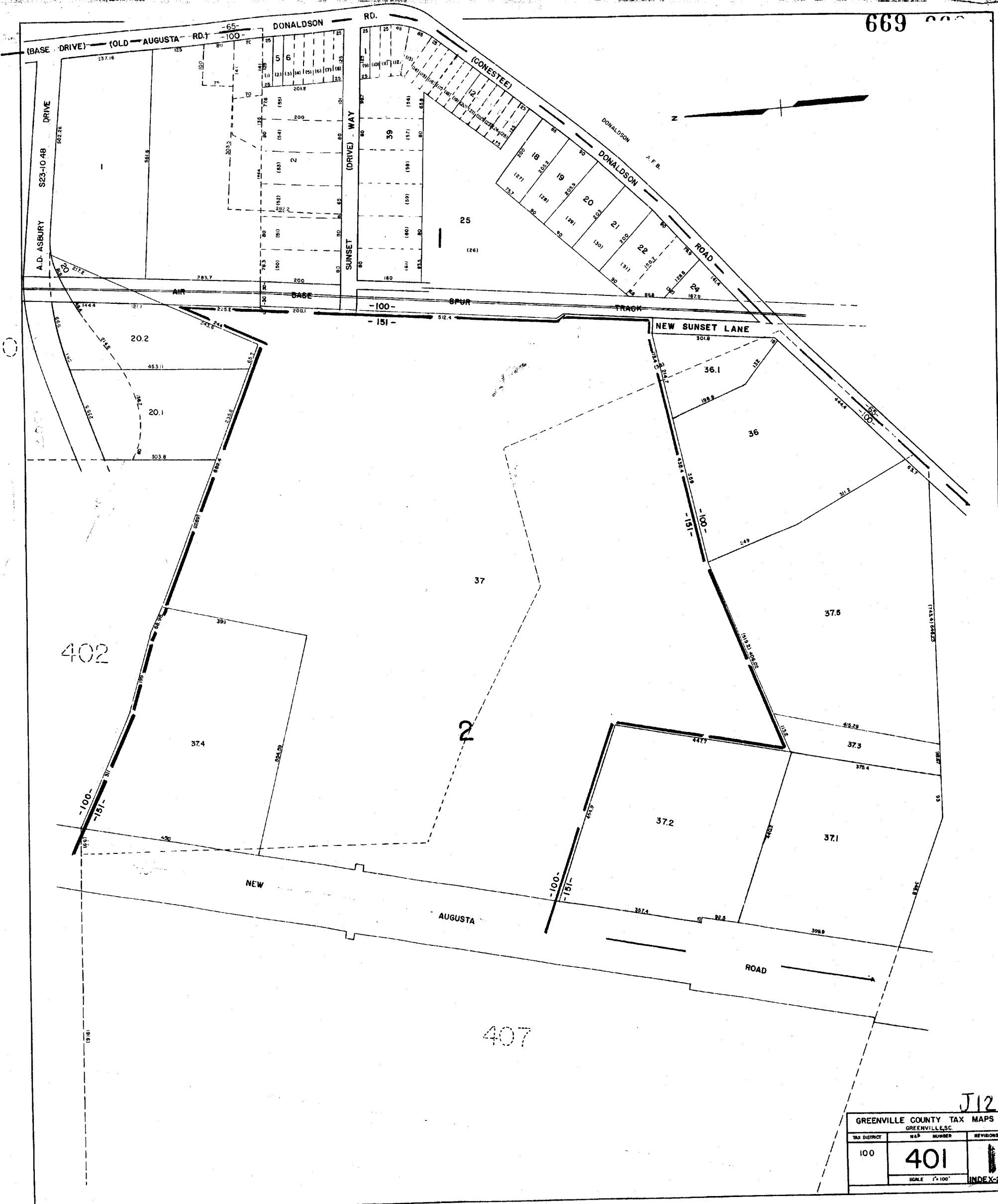


DONALDSON CENTER

J12

GREENVILLE COUNTY TAX MAPS		
GREENVILLE, S. C.		
TAX DISTRICT	MAP NUMBER	REVISION
-145-	400.2	1
SCALE 1"=400'		INDEX-15

669



J12

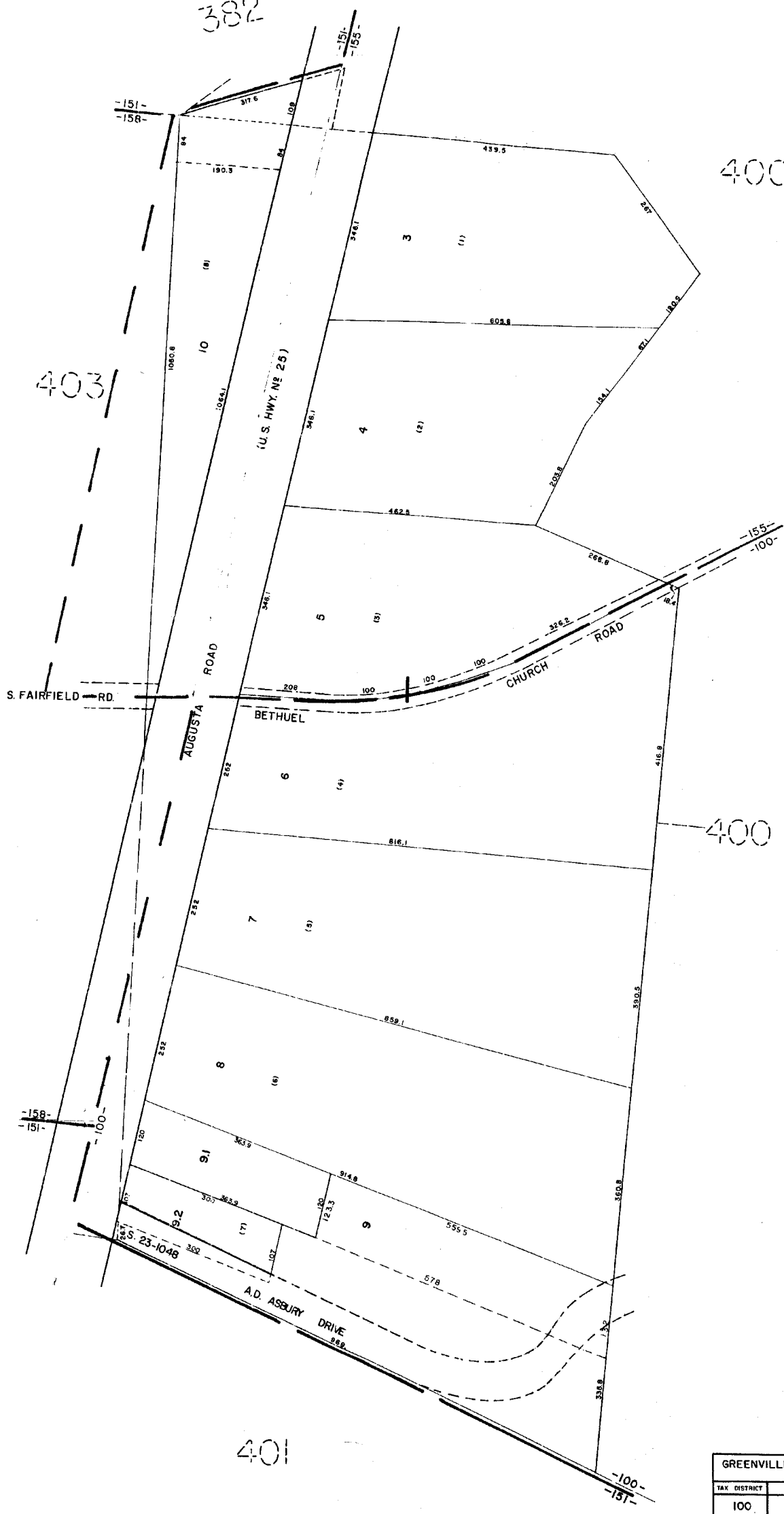
GREENVILLE COUNTY TAX MAPS		
GREENVILLE, S.C.		
TAX DISTRICT	MAP NUMBER	REVISED
100	401	1
SCALE 1" = 100'		INDEX-20

382

400

403

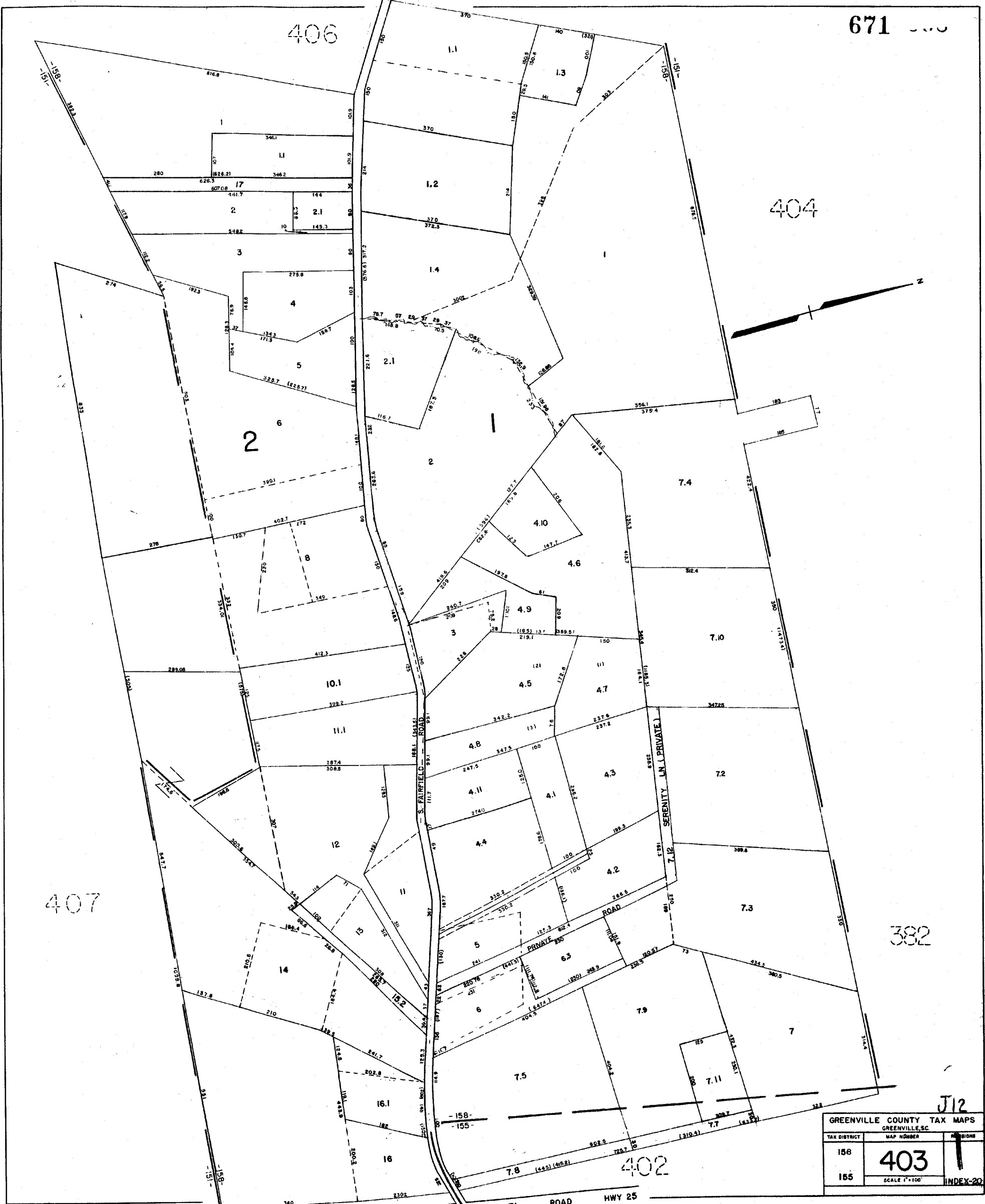
N



J/2

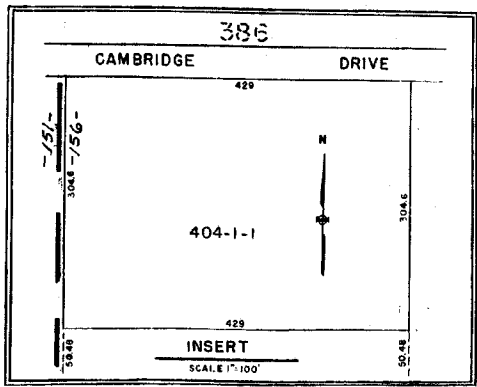
GREENVILLE COUNTY TAX MAPS GREENVILLE, S.C.		
TAX DISTRICT	MAP NUMBER	REVISIONS
100 155 156	402	1
SCALE 1"=100'		INDEX-15

401



J12

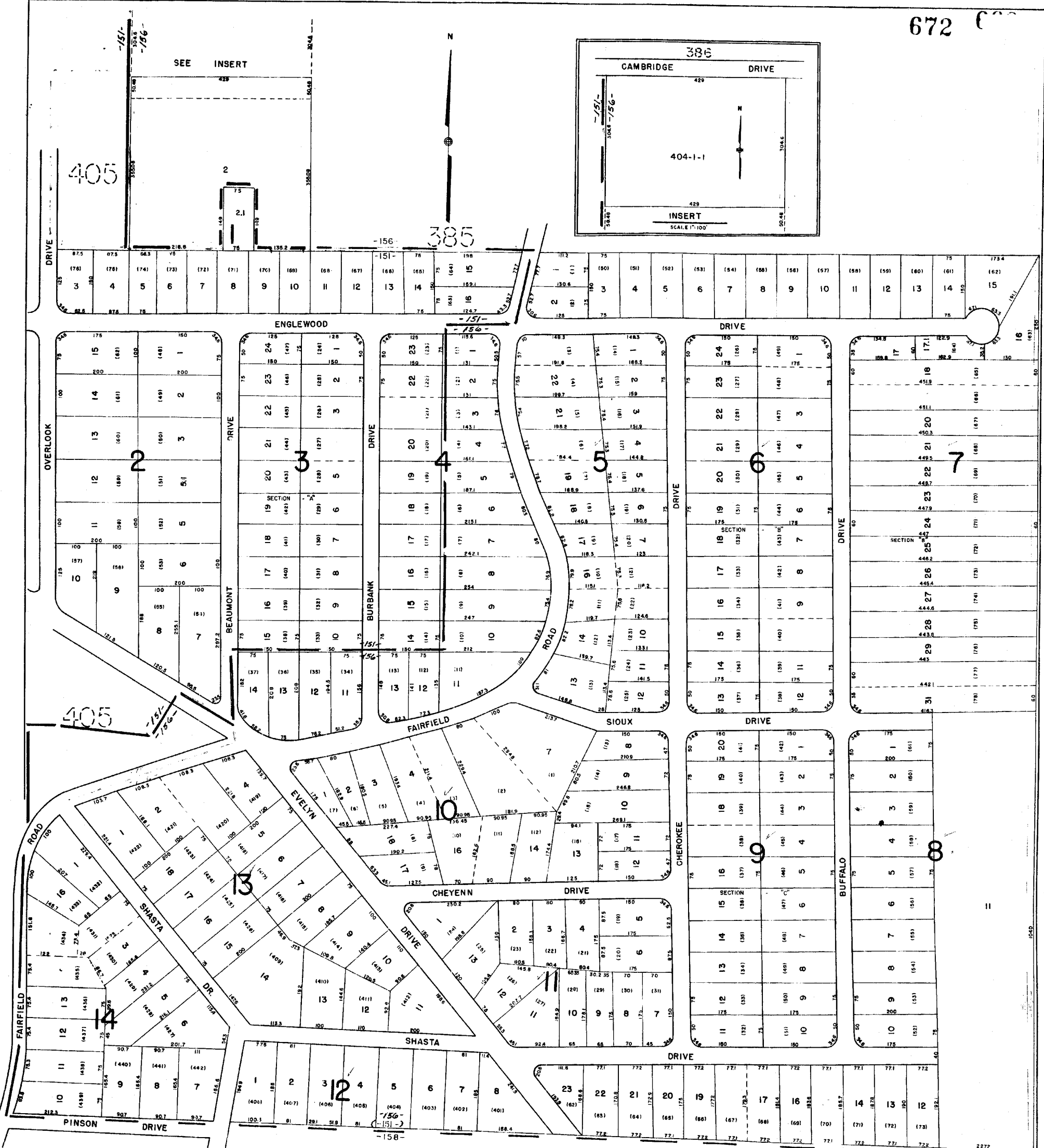
GREENVILLE COUNTY TAX MAPS GREENVILLE, SC		
TAX DISTRICT	MAP NUMBER	REVISION
156	403	1
155	SCALE 1"=100'	INDEX-20



SEE INSERT

385

405



405

406

403

GREENVILLE COUNTY TAX MAPS		
GREENVILLE, SC		
TAX DISTRICT	MAP NUMBER	REVISIONS
151 156	404	D 15
SCALE 1"=100'		INDEX-14

R67

PLAN HOLD CORPORATION - IRVINE, CALIFORNIA
RECORD BY NUMBER 0754F

PLAN HOLD CORPORATION - IRVINE, CALIFORNIA
RECORD BY NUMBER 0754F

PLAN HOLD CORPORATION - IRVINE, CALIFORNIA
RECORD BY NUMBER 0754F

PLAN HOLD CORPORATION - IRVINE, CALIFORNIA
RECORD BY NUMBER 0754F



D25

GREENVILLE COUNTY TAX MAPS GREENVILLE, SC		
TAX DISTRICT	MAP NUMBER	REVISIONS
-151- -156-	405	
SCALE 1" = 100'		INDEX-14

-156-

405

156

674

404

WG
63

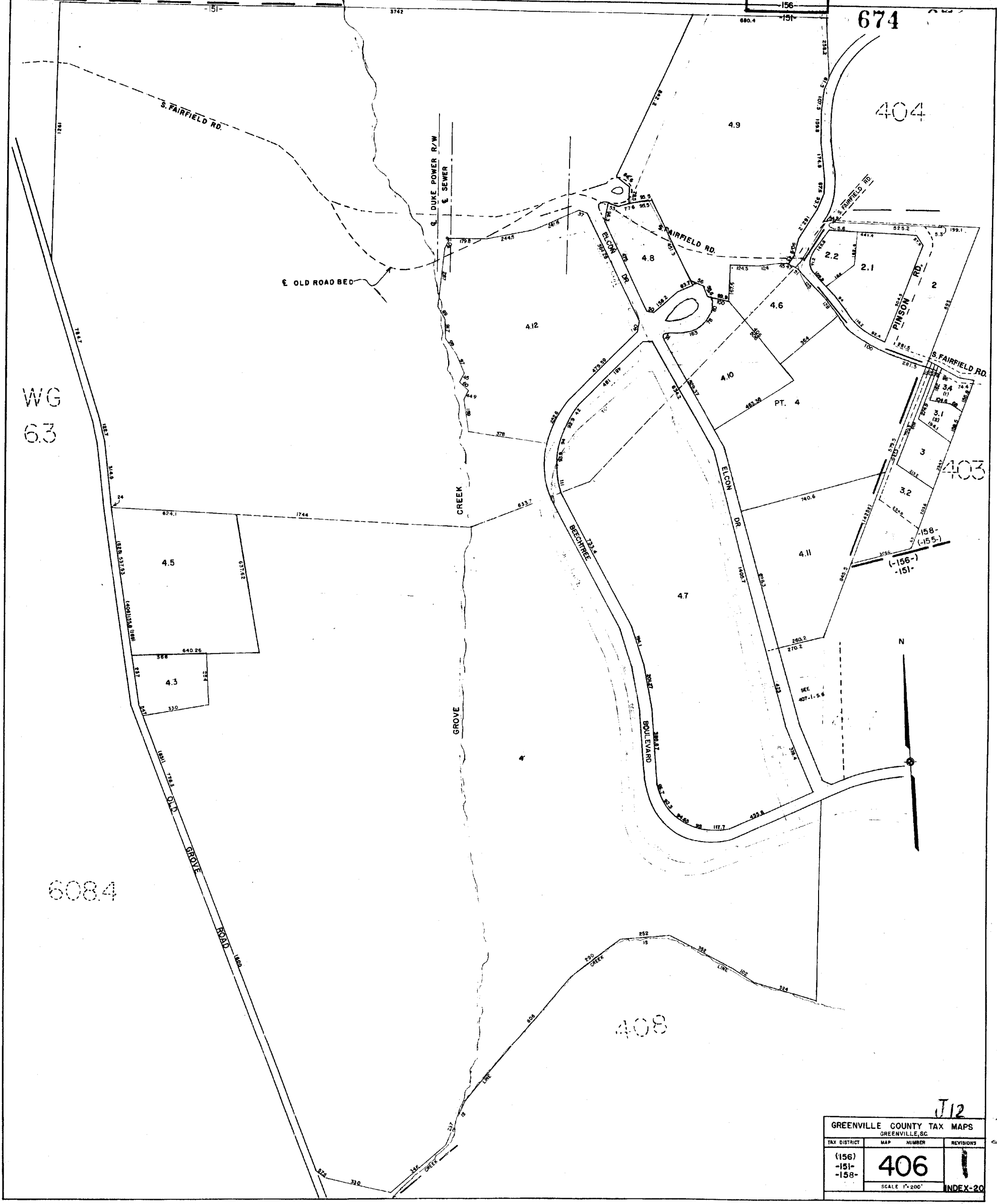
403

6084

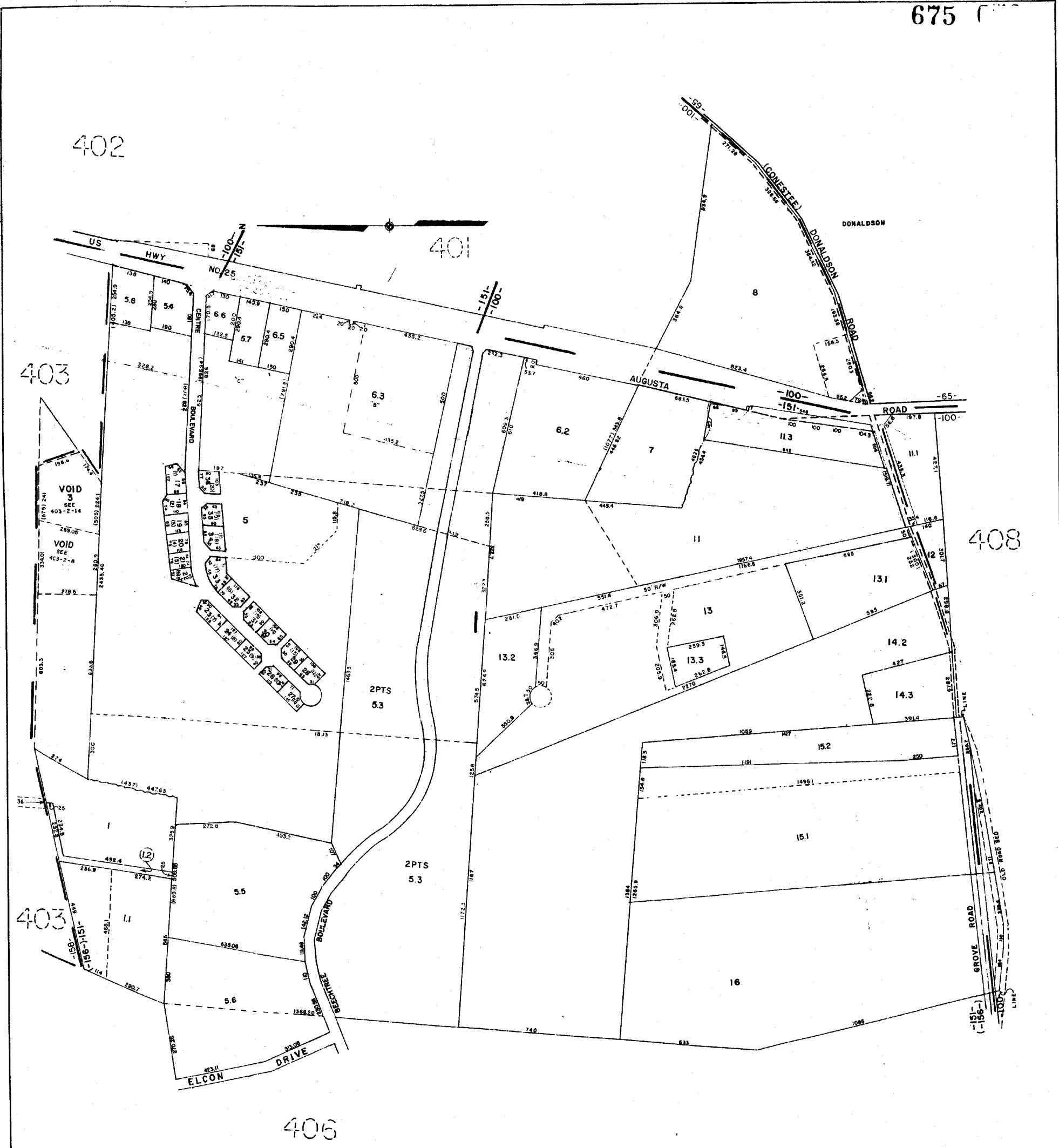
408

J12

GREENVILLE COUNTY TAX MAPS GREENVILLE, SC		
TAX DISTRICT	MAP NUMBER	REVISIONS
(156) -151- -158-	406	1
SCALE 1"=200'		INDEX-20



675



408

J12

GREENVILLE COUNTY TAX MAPS GREENVILLE, SC		
TAX DISTRICT	MAP NUMBER	REVISION
100 (156) -151-	407	1
SCALE 1" = 200'		INDEX-20

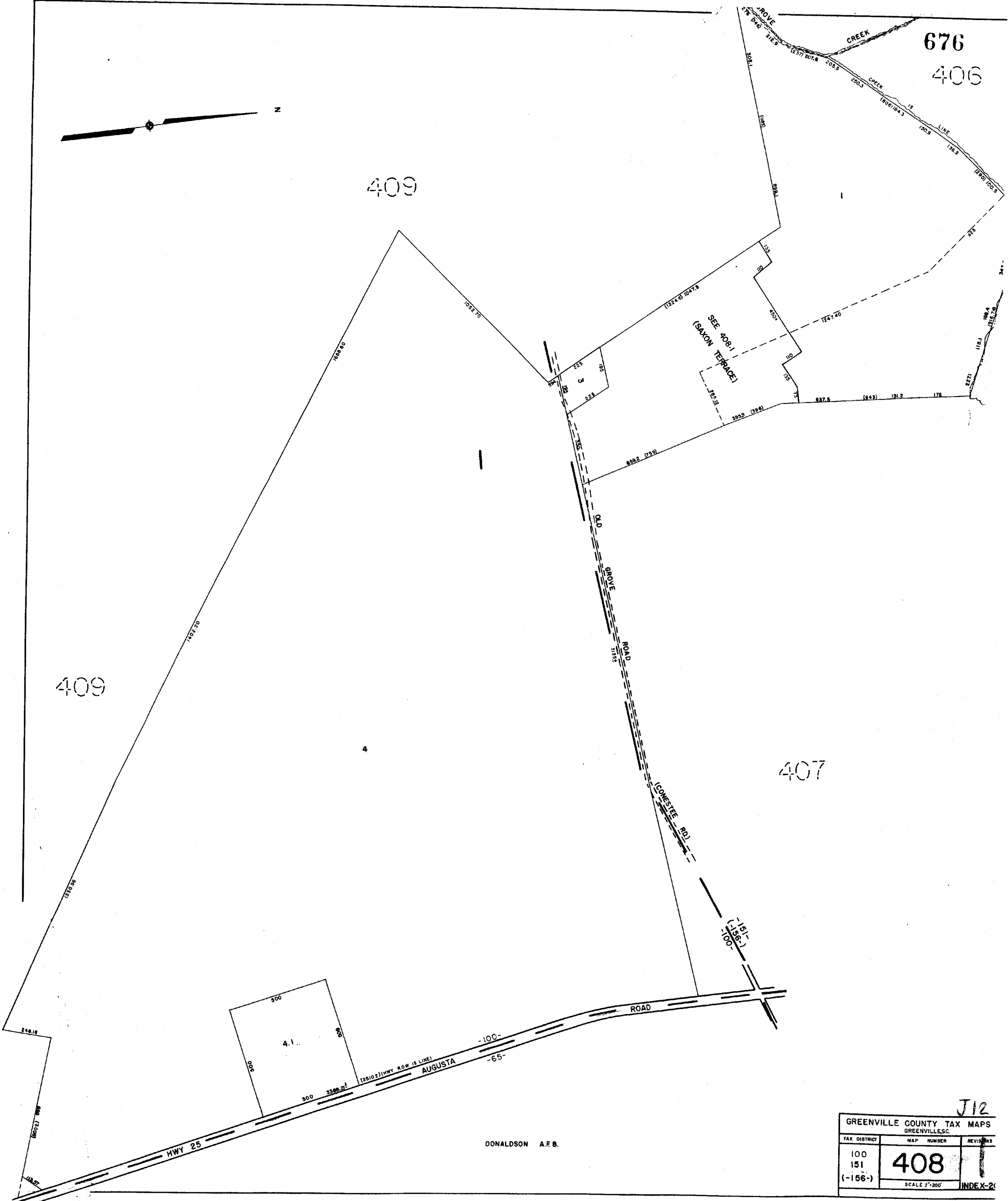
676
406

409

409

407

4.1



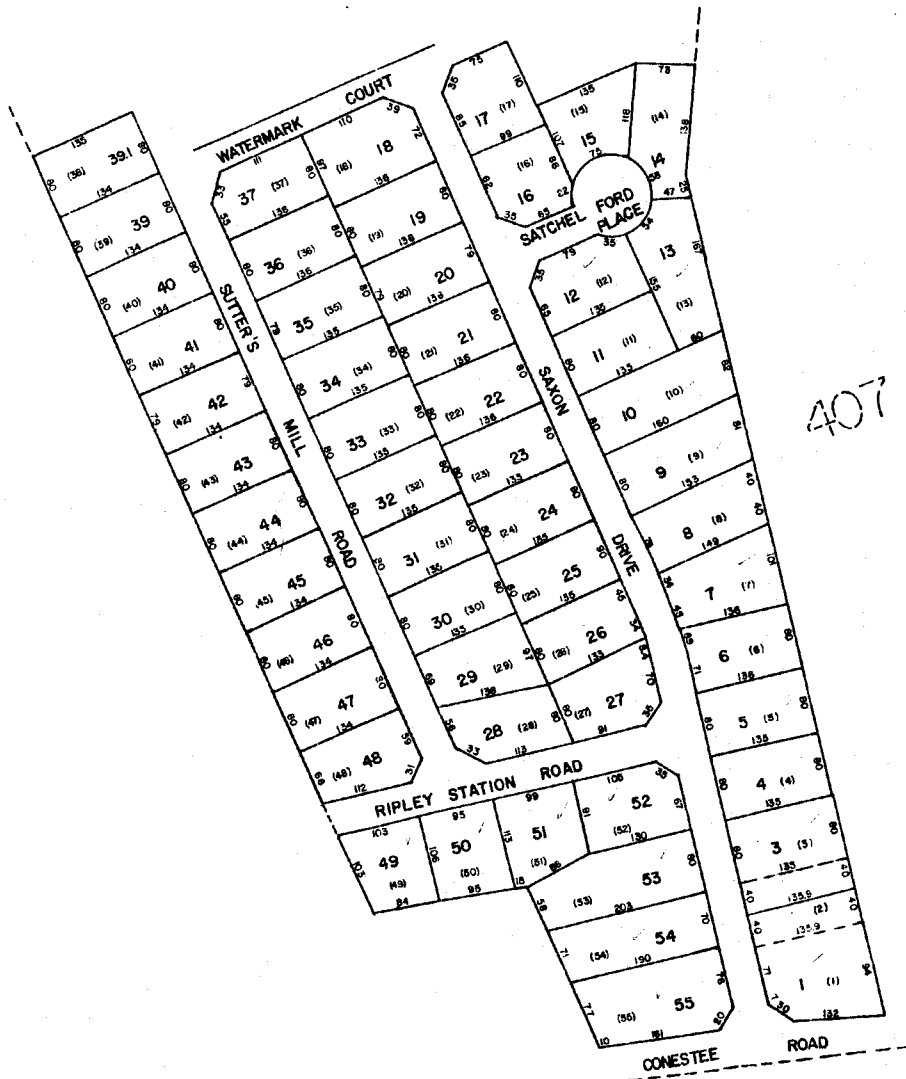
DONALDSON A.F.B.

J12

GREENVILLE COUNTY TAX MAPS GREENVILLE, SC.		
TAX DISTRICT	MAP NUMBER	REVISIONS
100 151 (-156-)	408	1
SCALE 1"=200'		INDEX-20

677

408



407

409

SAXON TERRACE PHASE I GREENVILLE COUNTY TAX MAPS GREENVILLE, S. C.		
TAX DISTRICT	MAP NUMBER	REVISIONS
	408.1	1
	SCALE 1"=100'	INDEX (20)

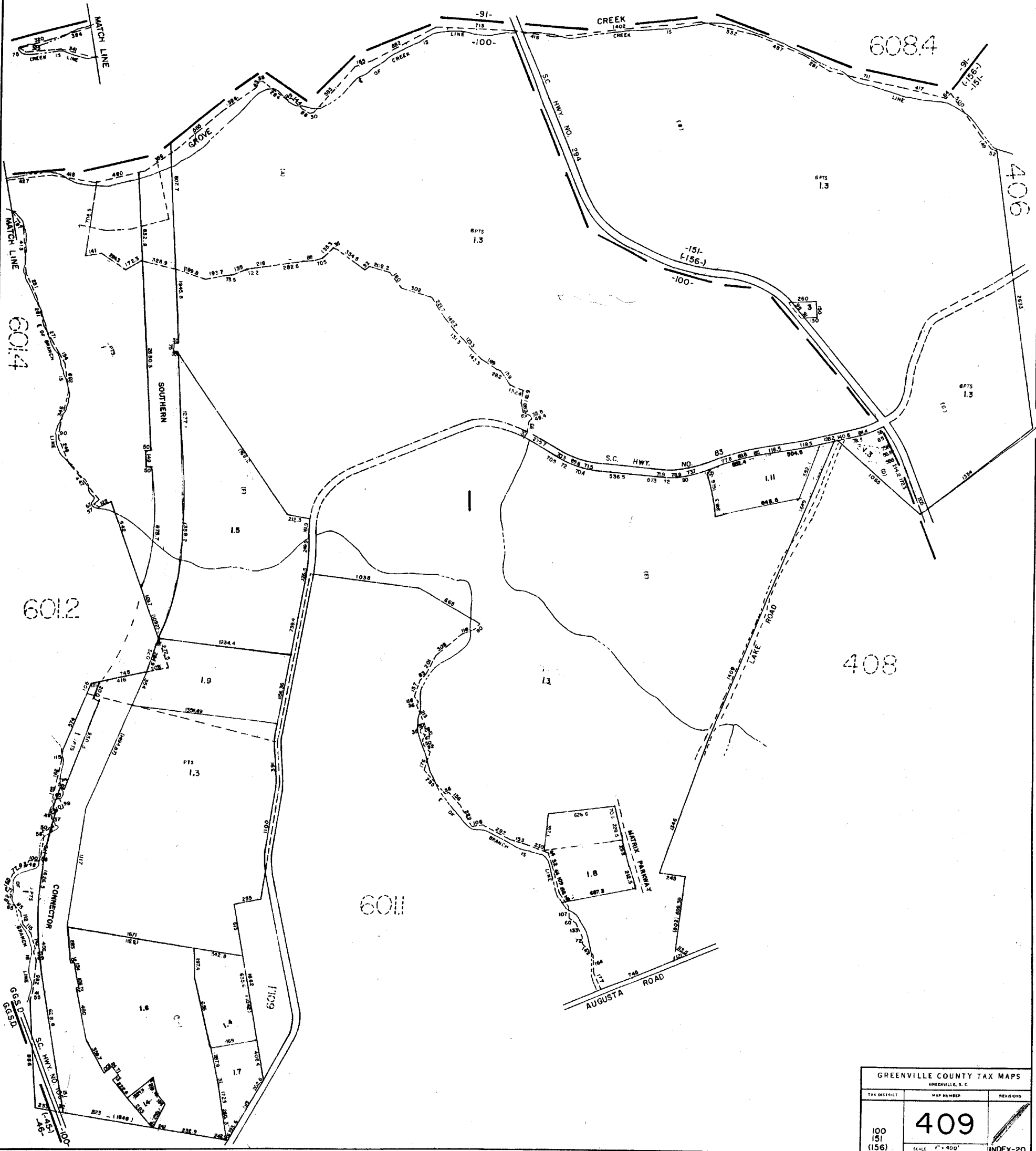
J12

-151-

609.5

608.4

406



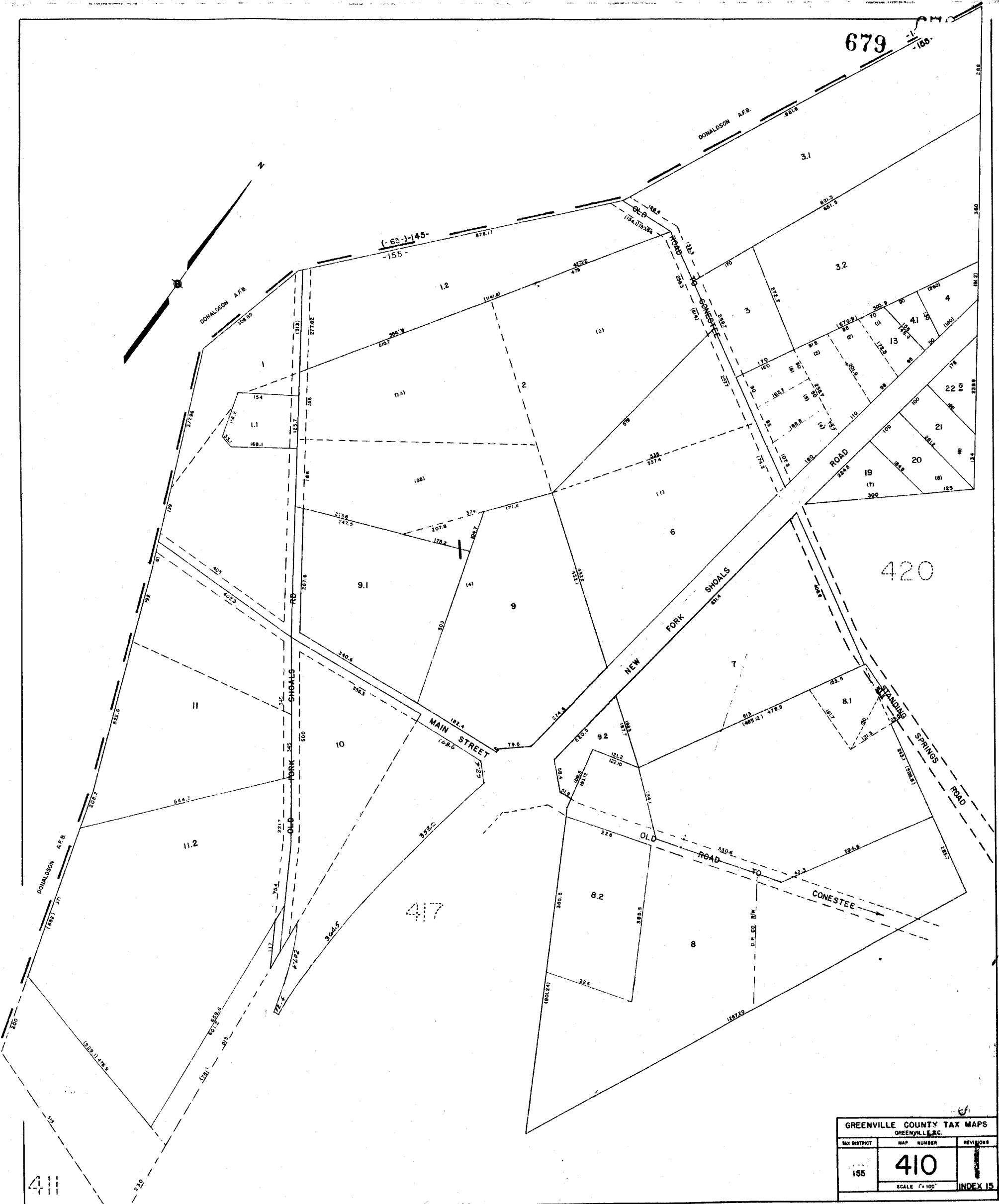
GREENVILLE COUNTY TAX MAPS		
GREENVILLE, S. C.		
TAX DISTRICT	MAP NUMBER	REVISIONS
100 151 (156)	409	
SCALE 1" = 400'		INDEX-20

PLAN HOLD CORPORATION - IRVINE, CALIFORNIA
REORDER BY NUMBER/STAR

PLAN HOLD CORPORATION - IRVINE, CALIFORNIA
REORDER BY NUMBER/STAR

PLAN HOLD CORPORATION - IRVINE, CALIFORNIA
REORDER BY NUMBER/STAR

PLAN HOLD CORPORATION - IRVINE, CALIFORNIA
REORDER BY NUMBER/STAR



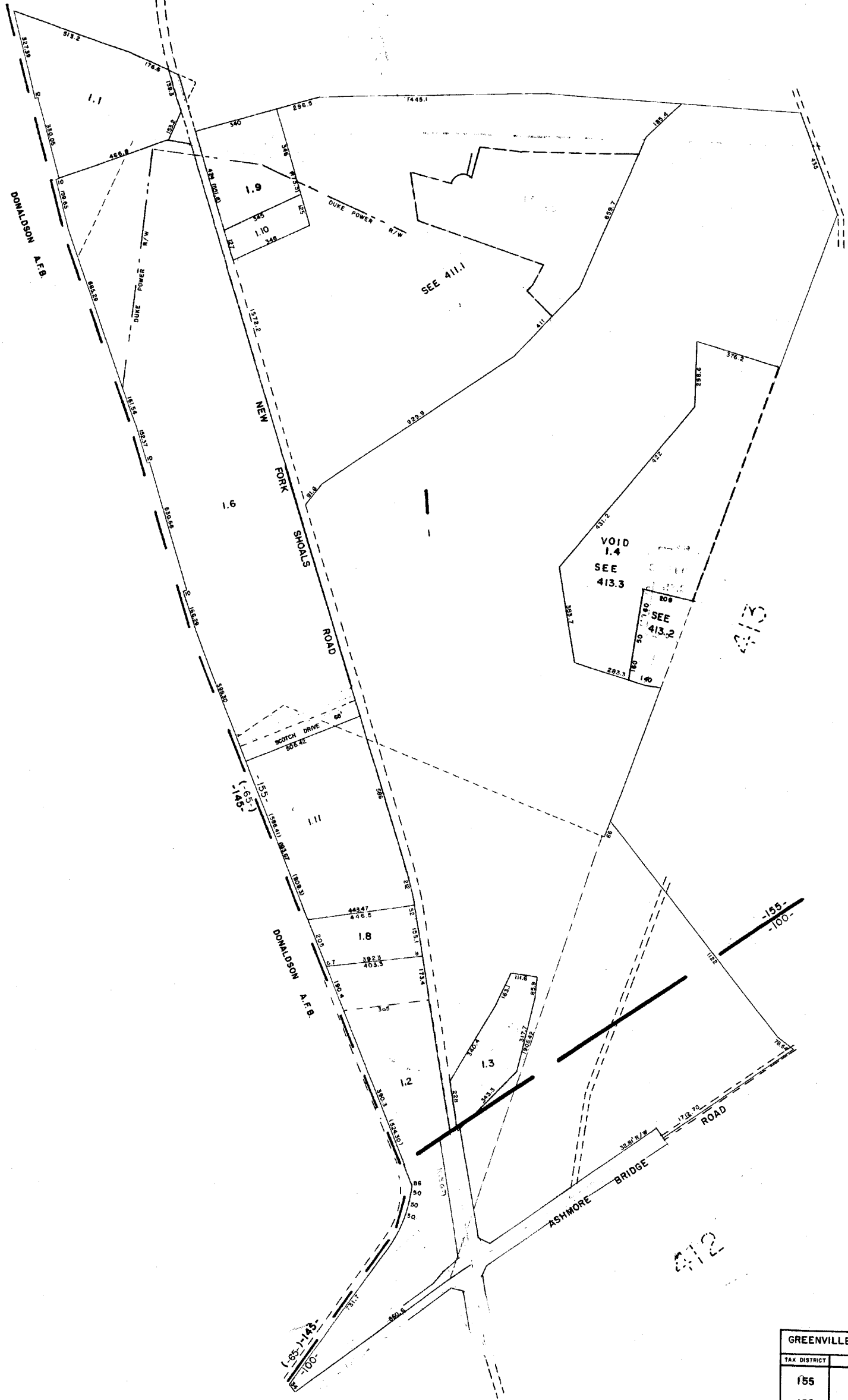
679
-155-

420

417

411

GREENVILLE COUNTY TAX MAPS GREENVILLE, S.C.		
TAX DISTRICT	MAP NUMBER	REVISIONS
155	410	1
SCALE 1" = 100'		INDEX 15



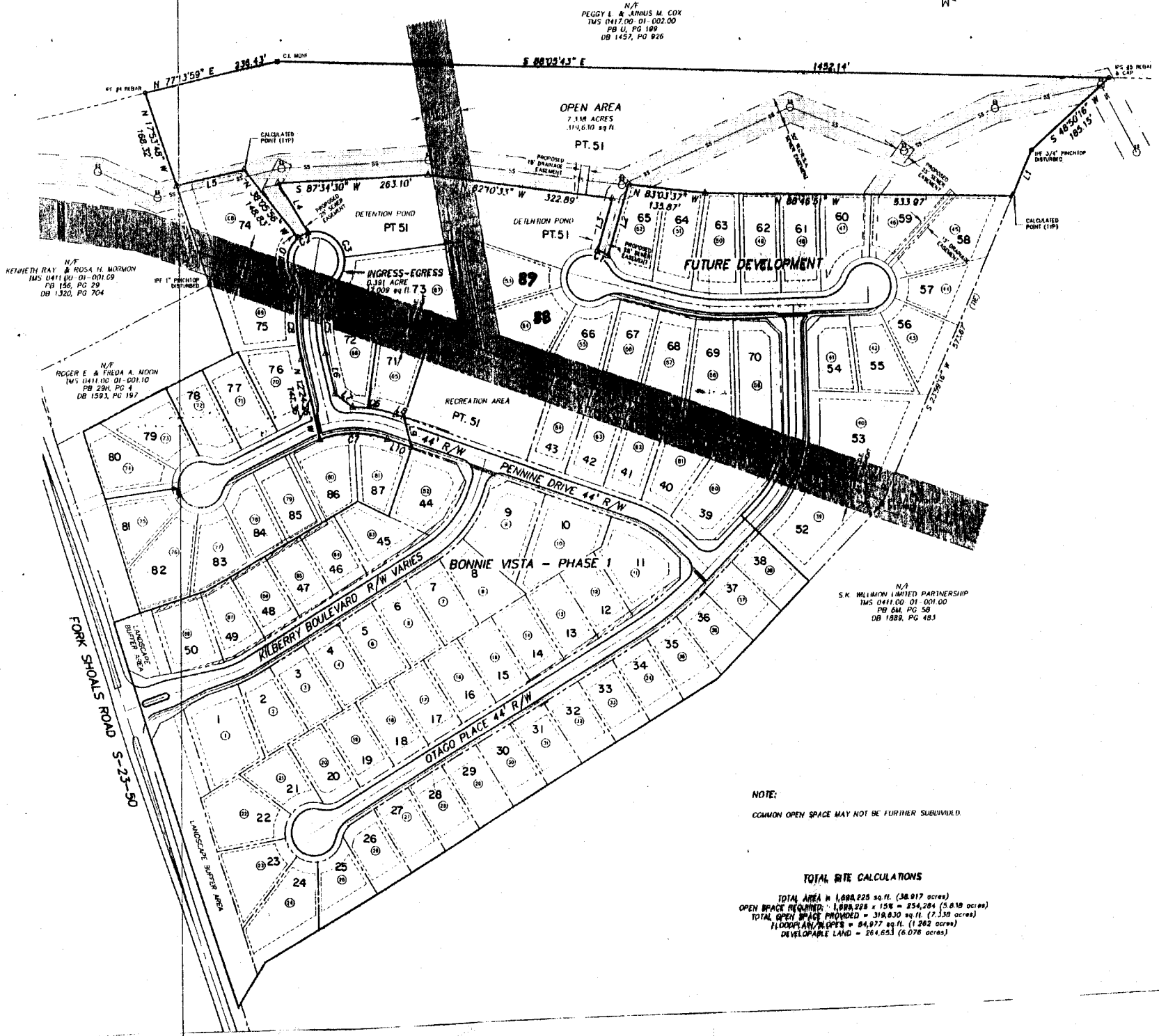
412

412

J12

GREENVILLE COUNTY TAX MAPS GREENVILLE, S.C.		
TAX DISTRICT	MAP NUMBER	REVISIONS
155 100	411	1
SCALE 1"=200'		INDEX-1

CURVE TABLE						LINE TABLE			
CURVE	RADIUS	LENGTH	TANGENT	CHORD	BEARING	DELTA	LINE	LENGTH	BEARING
C1	50.00	20.58	10.44	20.43	N 81°54'48" W	23°34'41"	L1	84.89	S 23°58'10" W
C2	50.00	20.14	10.21	20.00	S 63°28'17" W	23°04'28"	L2	128.85	S 16°50'51" E
C3	50.00	140.66	301.63	98.86	S 24°28'52" E	161°11'17"	L3	91.25	N 18°58'01" E
C4	43.00	34.89	18.64	17.70	S 41°10'31" W	48°38'31"	L4	88.63	S 31°10'33" E
C5	278.00	90.24	45.52	89.84	S 03°06'40" E	18°30'51"	L5	121.08	S 27°30'12" W
C6	222.00	76.67	38.72	76.29	S 00°22'12" E	18°47'20"	L6	72.09	S 12°24'28" E
C7	178.00	121.26	63.09	119.93	N 89°58'28" W	38°41'53"	L7	38.00	S 02°56'58" E
C8	322.00	111.43	55.28	110.87	N 02°28'48" W	12°48'32"	L8	14.89	S 70°28'32" E
C9	40.00	30.74	15.17	29.94	N 14°30'50" W	44°01'48"	L9	82.84	S 14°08'10" E
C10	50.00	77.24	48.72	69.79	N 07°38'40" E	88°30'47"	L10	43.95	N 74°28'32" W



SEE 46 - Y - 26, 27 FOR MORE DETAIL.

BONNIE VISTA PH-1		
GREENVILLE COUNTY TAX MAPS		
BREVILLE, S. C.		
TAX DISTRICT	MAP NUMBER	REVISIONS
	411.1	
155	SCALE 1" = 100'	19

413

413

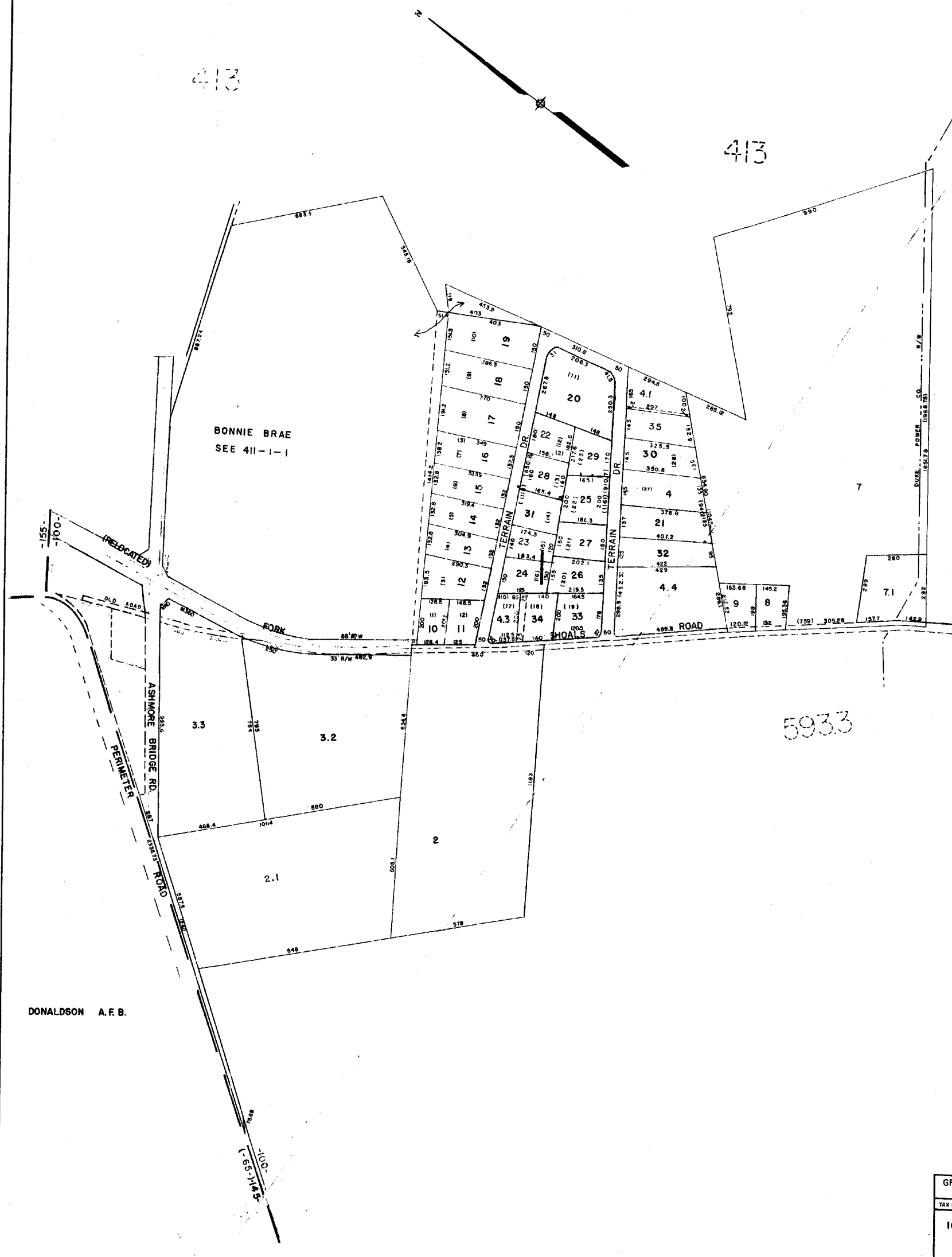
5832

BONNIE BRAE
SEE 411-1-1

7

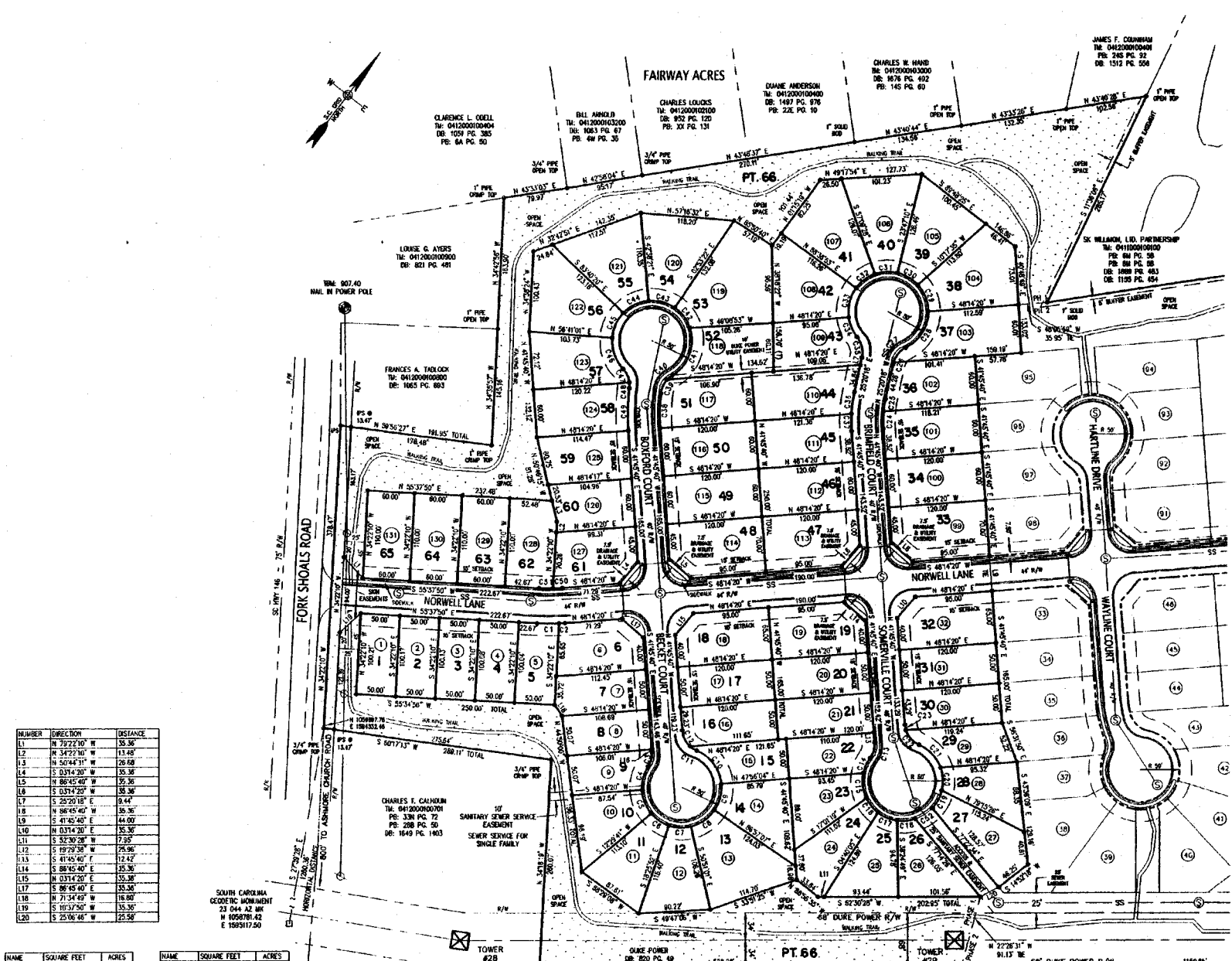
5933

DONALDSON A.F.B.



J12

GREENVILLE COUNTY TAX MAPS		
GREENVILLE, S.C.		
TAX DISTRICT	MAP NUMBER	REVISIONS
100	412	1
SCALE 1"=200'		INDEX-19



NUMBER	DIRECTION	DISTANCE
L1	N 72°27'10" W	35.36
L2	N 34°22'16" W	13.48
L3	N 50°44'31" W	26.68
L4	S 03°14'20" W	15.36
L5	N 86°45'40" W	35.36
L6	S 03°14'20" W	35.36
L7	S 25°20'18" E	8.42
L8	N 86°45'40" W	15.36
L9	S 41°45'40" E	44.00
L10	N 03°14'20" E	35.36
L11	S 25°20'18" E	7.22
L12	S 27°20'30" E	25.96
L13	S 41°45'40" E	12.42
L14	S 88°45'40" E	35.36
L15	N 03°14'20" E	35.36
L16	N 71°34'40" W	18.80
L17	S 88°45'40" E	35.36
L18	N 71°34'40" W	18.80
L19	S 88°45'40" E	35.36
L20	S 25°20'18" E	25.96

NAME	SQUARE FEET	ACRES
LOT 1	5009.49	0.12
LOT 2	7200.00	0.17
LOT 3	5005.27	0.11
LOT 4	5003.16	0.11
LOT 5	5013.58	0.12
LOT 6	6772.82	0.15
LOT 7	5108.87	0.12
LOT 8	5282.37	0.12
LOT 9	4834.58	0.11
LOT 10	5838.07	0.13
LOT 11	6252.32	0.14
LOT 12	6273.51	0.14
LOT 13	6156.88	0.14
LOT 14	6292.52	0.15
LOT 15	6586.59	0.15
LOT 16	5545.85	0.13
LOT 17	6000.00	0.14
LOT 18	7487.50	0.17
LOT 19	7487.50	0.17
LOT 20	6000.00	0.14
LOT 21	6000.00	0.14
LOT 22	5228.82	0.12
LOT 23	5646.28	0.13
LOT 24	5874.77	0.13
LOT 25	6011.98	0.14
LOT 26	5986.18	0.14
LOT 27	6846.91	0.16
LOT 28	5813.37	0.13
LOT 29	5318.57	0.12
LOT 30	5998.31	0.14
LOT 31	6600.00	0.15
LOT 32	7487.50	0.17

NAME	SQUARE FEET	ACRES
LOT 36	8087.50	0.19
LOT 37	7256.16	0.17
LOT 38	7815.71	0.18
LOT 39	8323.83	0.19
LOT 40	7871.01	0.18
LOT 41	8133.71	0.19
LOT 42	7996.96	0.18
LOT 43	7209.74	0.17
LOT 44	7200.00	0.17
LOT 45	8257.50	0.19
LOT 46	8087.50	0.19
LOT 47	7200.00	0.17
LOT 48	7200.00	0.17
LOT 49	7077.50	0.16
LOT 50	6000.00	0.14
LOT 51	11088.43	0.25
LOT 52	4467.45	0.10
LOT 53	8216.72	0.19
LOT 54	8778.85	0.20
LOT 55	8885.85	0.20
LOT 56	4993.13	0.11
LOT 57	4582.85	0.11
LOT 58	6936.00	0.16
LOT 59	8255.75	0.19
LOT 60	6493.88	0.15
LOT 61	6400.00	0.15
LOT 62	8600.00	0.19
LOT 63	8600.00	0.19

NUMBER	RADIUS	DELTA ANGLE	ARC LENGTH	CHORD DIRECTION	CHORD LENGTH
C1	272.00	00°48'04"	27.38	N 52°44'49" E	27.37
C2	272.00	08°37'28"	7.71	N 49°03'04" E	7.71
C3	50.00	52°31'14"	19.17	S 23°22'01" E	19.09
C4	50.00	32°43'38"	31.86	S 23°00'15" E	30.68
C5	50.00	36°38'15"	31.97	S 56°11'12" E	31.43
C6	50.00	32°35'13"	28.89	N 87°03'44" E	28.88
C7	50.00	32°25'23"	28.59	S 55°21'24" E	27.92
C8	50.00	42°11'53"	36.82	N 18°03'53" E	36.00
C9	50.00	33°18'51"	34.11	N 22°35'24" W	33.42
C10	50.00	41°33'09"	33.03	S 72°30'28" W	32.28
C11	50.00	18°36'53"	16.27	S 84°37'23" W	16.22
C12	50.00	41°48'31"	22.84	N 63°36'55" W	22.38
C13	50.00	38°39'58"	20.78	S 20°56'11" E	20.35
C14	50.00	24°01'10"	20.88	S 14°07'44" E	20.81
C15	50.00	38°43'05"	32.04	S 44°29'23" E	31.50
C16	50.00	28°35'39"	23.21	S 78°06'43" E	23.00
C17	50.00	38°27'44"	26.58	N 78°18'15" E	26.27
C18	50.00	29°18'41"	22.79	N 43°10'21" E	22.58
C19	50.00	28°57'18"	22.27	N 08°16'47" W	22.00
C20	50.00	33°38'03"	28.25	N 40°34'27" W	28.03
C21	50.00	42°49'50"	36.07	N 80°13'58" W	36.07
C22	50.00	48°27'28"	25.34	N 75°24'07" W	24.59
C23	50.00	11°35'18"	6.77	N 48°13'18" W	6.76
C24	130.00	09°30'44"	21.28	N 37°00'18" W	21.28
C25	130.00	08°24'52"	18.48	N 36°43'37" W	18.47
C26	50.00	04°32'50"	2.36	N 23°03'53" W	2.36

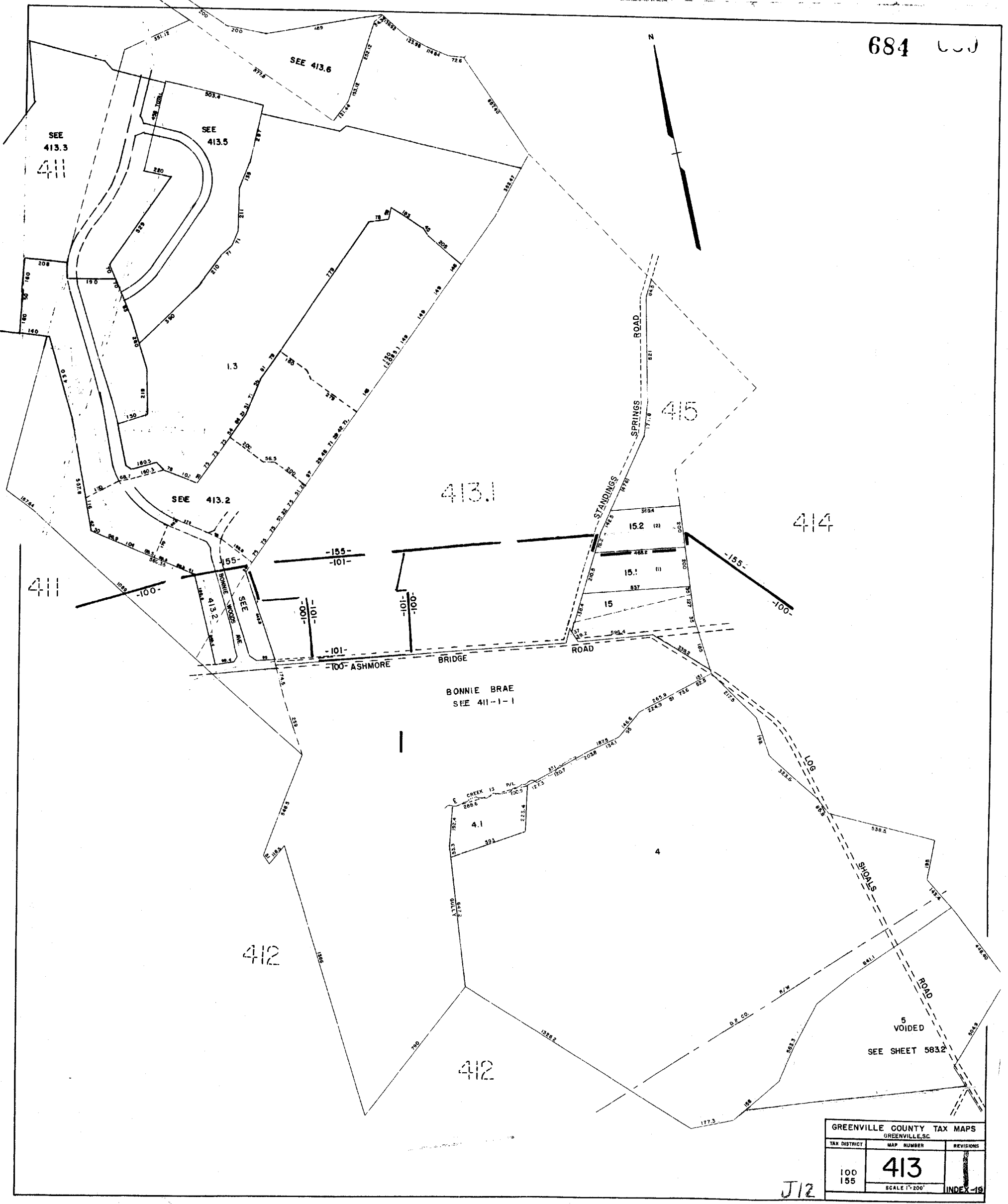
NUMBER	RADIUS	DELTA ANGLE	ARC LENGTH	CHORD DIRECTION	CHORD LENGTH
C27	50.00	48°48'14"	24.49	N 02°35'59" E	23.81
C28	50.00	43°57'15"	25.81	N 05°59'51" W	25.86
C29	50.00	41°43'58"	26.42	N 58°22'27" W	26.62
C30	50.00	34°04'46"	28.74	S 83°12'12" W	29.30
C31	50.00	33°22'17"	29.12	S 49°31'41" W	28.71
C32	50.00	34°13'36"	29.87	S 15°14'24" W	29.43
C33	50.00	44°09'44"	38.54	S 23°27'58" E	37.59
C34	50.00	31°08'20"	27.15	S 81°08'08" E	28.82
C35	50.00	31°19'04"	26.87	S 50°59'50" E	26.88
C36	50.00	03°09'41"	27.11	S 29°51'11" E	27.16
C37	170.00	07°15'56"	21.84	S 38°27'22" E	21.53
C38	230.00	10°56'33"	43.83	N 38°17'23" W	43.88
C39	50.00	32°52'00"	28.87	N 12°33'04" W	28.48
C40	50.00	18°21'53"	18.18	N 13°17'40" W	18.18
C41	50.00	18°21'53"	18.18	N 13°17'40" W	18.18
C42	50.00	77°15'08"	62.42	N 17°10'15" W	62.42
C43	50.00	37°05'45"	32.37	N 24°20'20" W	31.81
C44	50.00	38°45'50"	34.68	S 47°44'08" W	34.00
C45	50.00	41°11'56"	35.81	S 26°30'38" W	35.00
C46	50.00	38°38'38"	34.80	S 13°22'40" E	33.81
C47	50.00	47°11'08"	41.78	S 57°14'22" E	40.58
C48	50.00	37°27'28"	38.29	S 46°38'55" E	38.00
C49	50.00	13°37'55"	7.14	S 37°18'48" E	7.12
C50	270.00	11°27'53"	53.24	S 34°08'42" E	53.36
C51	270.00	09°30'44"	21.28	S 48°46'17" W	21.06
C52	50.00	28°47'06"	25.12	N 19°52'22" E	24.88

AVG LOT SIZE: 6,732.42 SQ. FT.

SHOALS CROSSING
 GREENVILLE COUNTY TAX MAPS
 GREENVILLE, S. C.

TAX DISTRICT	MAP NUMBER	REVISION
100	412.1	19

SCALE: 1" = 80'



GREENVILLE COUNTY TAX MAPS GREENVILLE, SC		
TAX DISTRICT	MAP NUMBER	REVISIONS
100 155	413	1
SCALE 1"=200'		INDEX-19

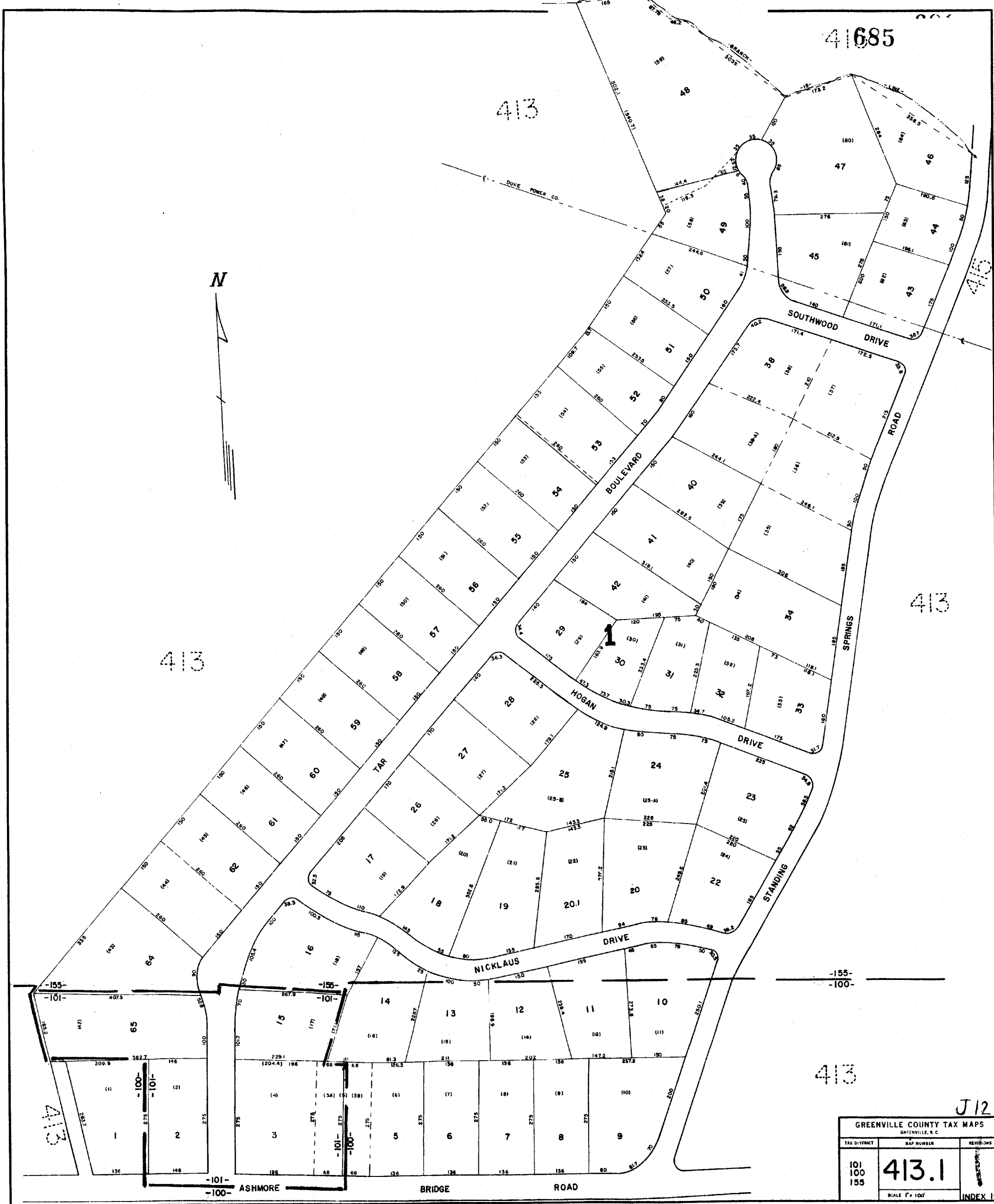
J12

PLAN HOLD CORPORATION - IRVINE, CALIFORNIA
REORDER BY NUMBER 01348

PLAN HOLD CORPORATION - IRVINE, CALIFORNIA
REORDER BY NUMBER 01348

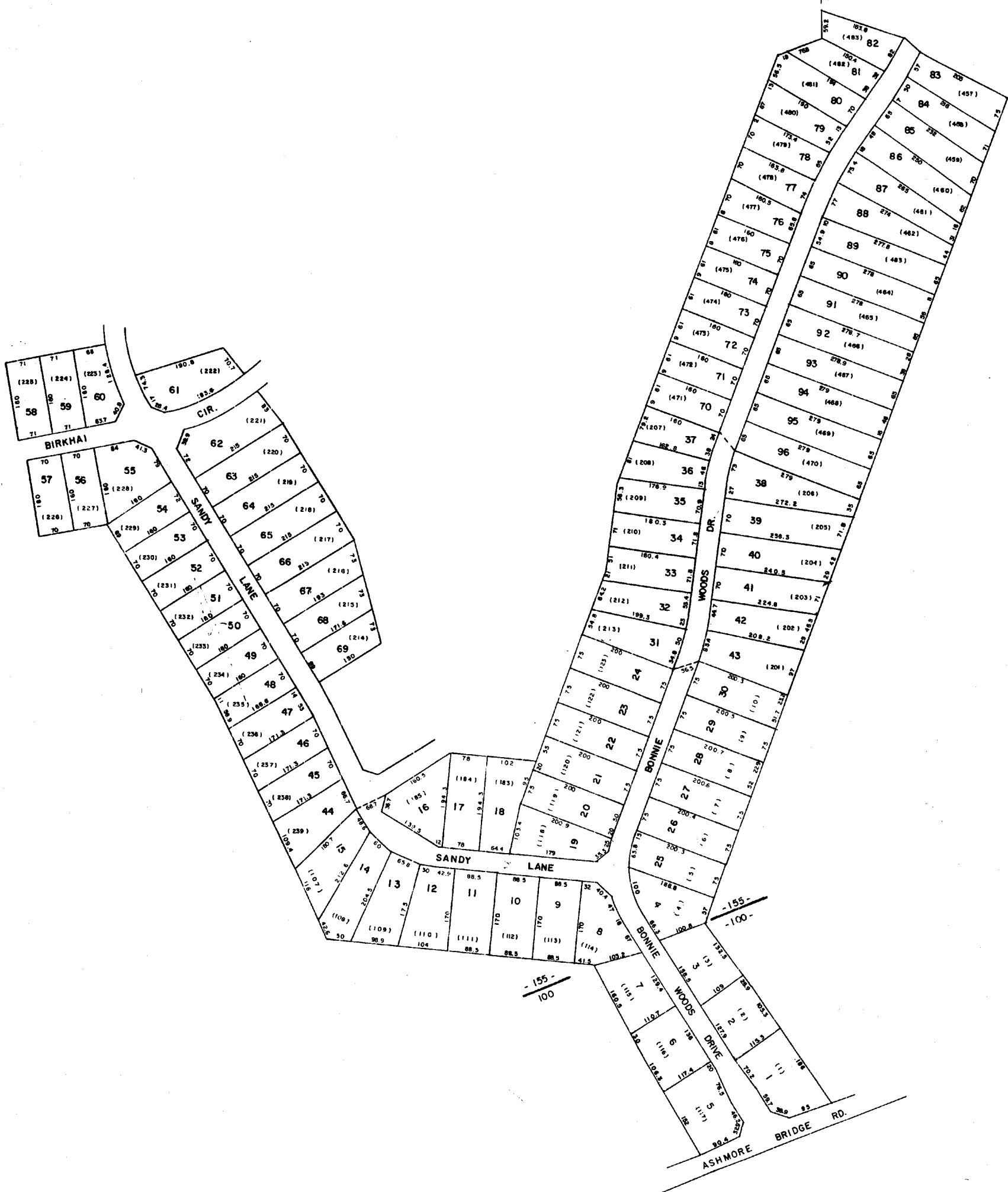
PLAN HOLD CORPORATION - IRVINE, CALIFORNIA
REORDER BY NUMBER 01348

PLAN HOLD CORPORATION - IRVINE, CALIFORNIA
REORDER BY NUMBER 01348



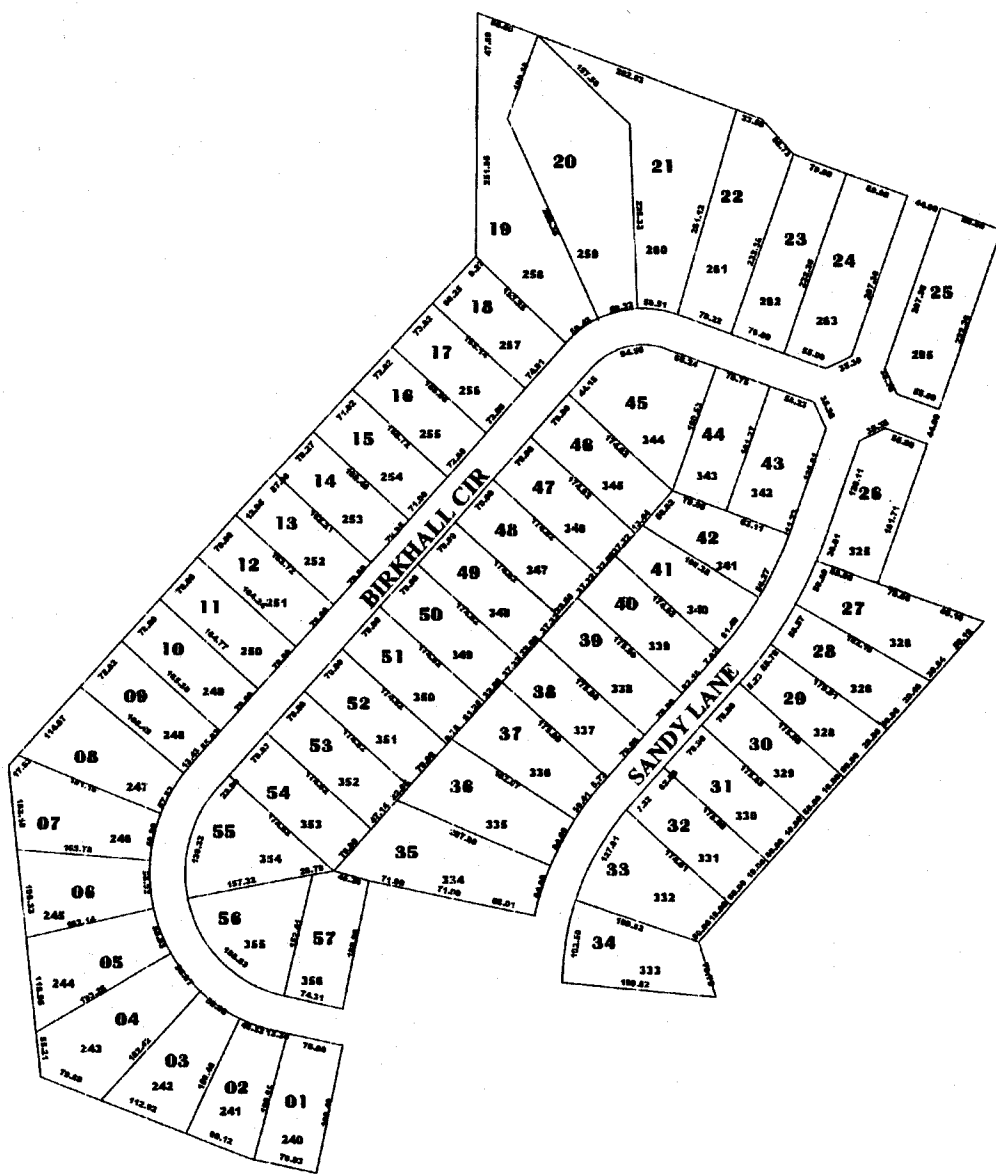
GREENVILLE COUNTY TAX MAPS SPRINGVILLE, S.C.		
TAX DISTRICT	MAP NUMBER	REVISIONS
101 100 155	413.1	
SCALE 1" = 100'		INDEX 19

J12



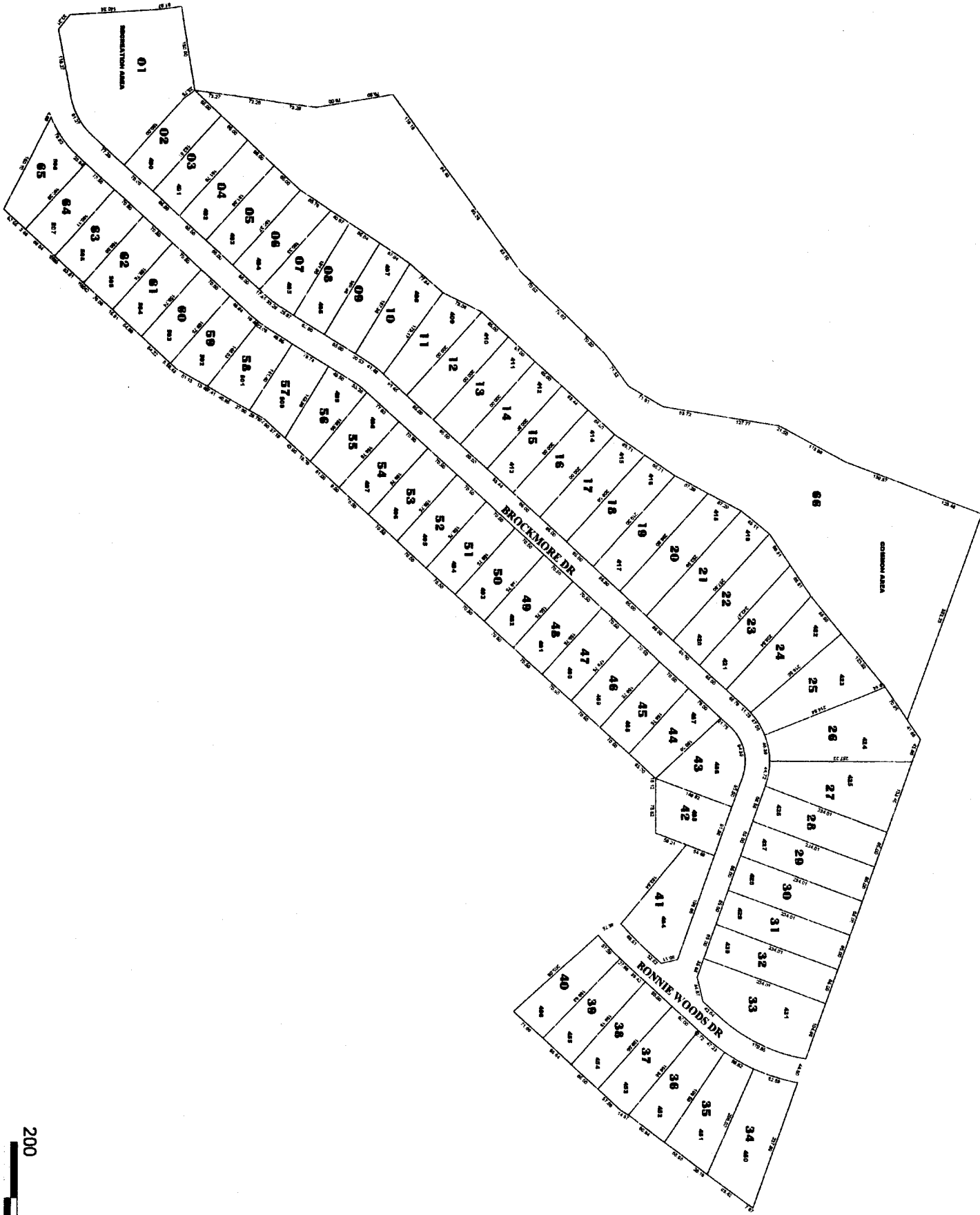
THE WOODS AT BONNIE BRAE		
GREENVILLE COUNTY TAX MAPS		
GREENVILLE, S. C.		
TAX DISTRICT	MAP NUMBER	REVISIONS
-155- -100-	413.2	
	SCALE 1" = 100'	INDEX-19

Linkside at Bonnie Brae Phase II




413.3

The Woods at Bonnie Brae Phase III



413.4



Scale: 1" = 100'

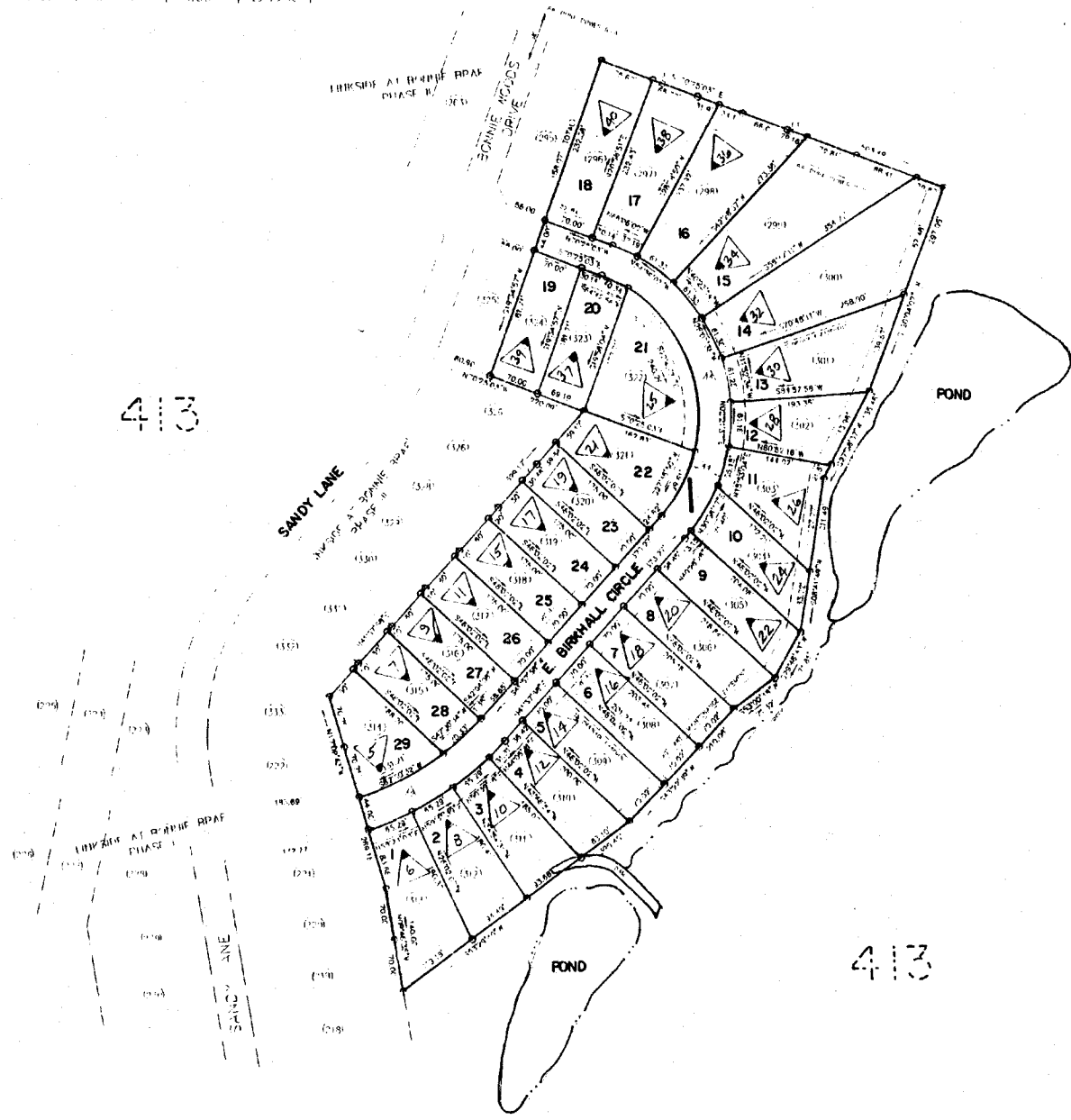
689

STATION	CHORD	CHORD BEARING	CHORD LENGTH	TANGENT	CHORD BEARING	CHORD LENGTH	DEGREE
1	128.98	S 89° 46' 00" W	128.98	406.53	S 129° 06' 34" W	406.53	33° 33' 16"
2	102.00	S 126° 22' 00" W	102.00	28.20	S 72° 18' 14" W	28.20	23° 33' 21"
3	175.00	S 274° 00' 00" W	175.00	175.00	S 89° 46' 00" W	175.00	33° 33' 16"
4	510.00	S 17° 00' 00" W	510.00	50.00	S 17° 00' 00" W	50.00	17° 00' 00"
5	245.00	S 104° 36' 00" W	245.00	76.76	S 11° 27' 58" W	76.76	23° 33' 21"
6	315.00	S 012° 31' 00" W	315.00	469.50	S 119° 16' 55" W	469.50	33° 33' 16"
7	250.00	S 188° 33' 00" W	250.00	24.00	S 14° 21' 29" W	24.00	23° 33' 21"
8	749.00	S 197° 02' 00" W	749.00	24.00	S 14° 21' 29" W	24.00	23° 33' 21"
9	107.00	S 126° 22' 00" W	107.00	71.65	S 63° 33' 00" W	71.65	23° 33' 21"
10	203.00	S 33° 45' 00" W	203.00	18.77	S 10° 45' 39" W	18.77	23° 33' 21"
11	210.12	S 17° 06' 00" W	210.12	18.78	S 10° 45' 39" W	18.78	23° 33' 21"
12	409.00	S 416° 32' 00" W	409.00	229.67	S 59° 13' 33" W	229.67	33° 33' 16"
13	359.00	S 316° 00' 00" W	359.00	169.23	S 51° 44' 11" W	169.23	33° 33' 16"
14	225.00	S 441° 32' 00" W	225.00	135.39	S 117° 23' 01" W	135.39	33° 33' 16"
15	203.00	S 126° 22' 00" W	203.00	38.85	S 22° 23' 02" W	38.85	23° 33' 21"
16	190.00	S 38° 31' 00" W	190.00	59.22	S 31° 01' 10" W	59.22	23° 33' 21"
17	245.00	S 745° 00' 00" W	245.00	126.69	S 29° 41' 51" W	126.69	23° 33' 21"

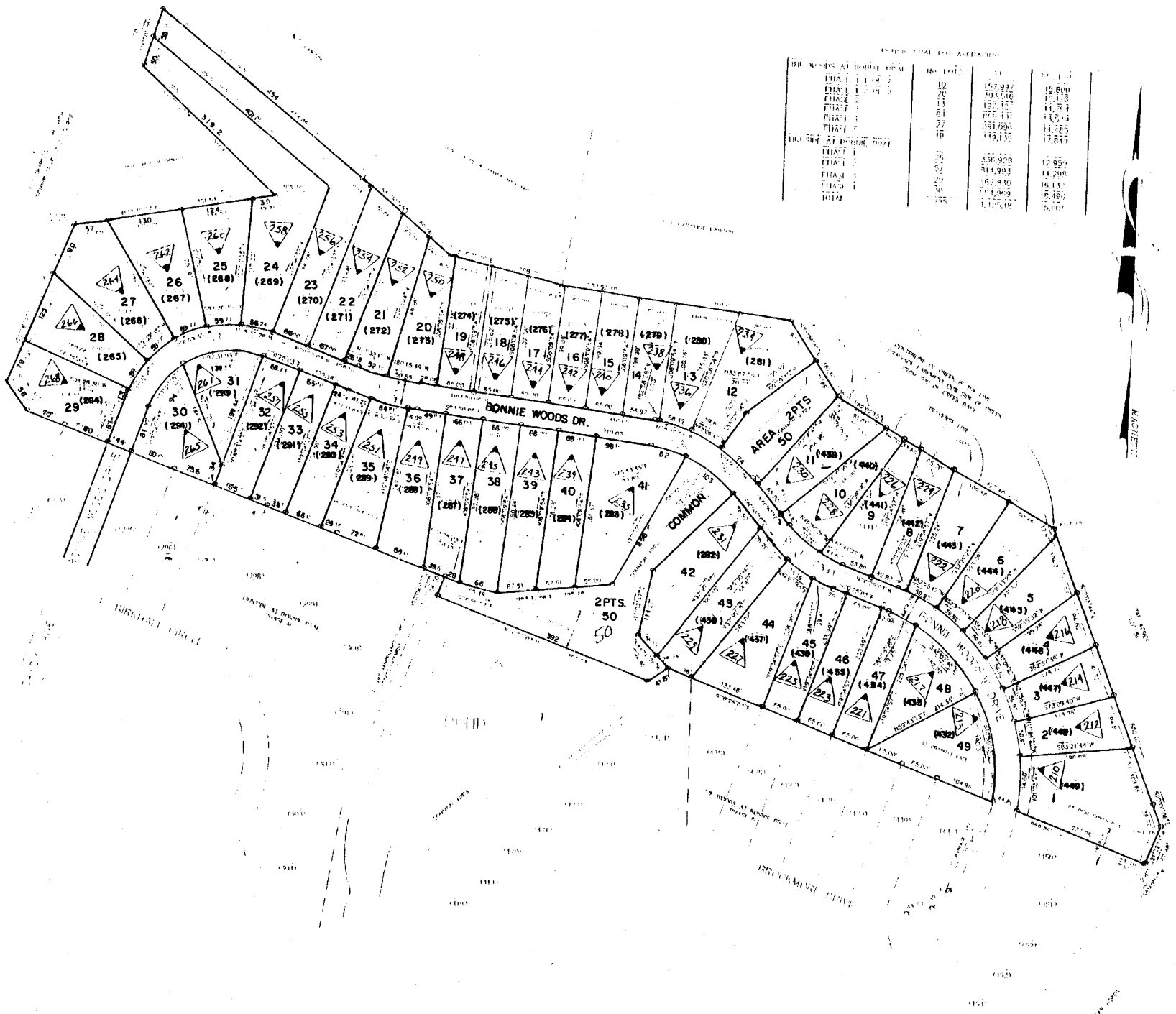
413



413



413



THE WOODS AT BONNIE BRAE PH-V

TRACT	NO. LOTS	ACRES	EST. VALUE
TRACT 1	10	152.822	18,800
TRACT 2	20	305.644	37,600
TRACT 3	15	229.233	28,650
TRACT 4	61	915.321	113,775
TRACT 5	22	332.841	41,605
TRACT 6	22	332.841	41,605
TRACT 7	10	152.822	18,800
TOTAL	160	2,411.624	300,825

THE WOODS AT BONNIE BRAE PH-V
LINKSIDE AT BONNIE BRAE PH-IV

GREENVILLE COUNTY TAX MAPS		
GREENVILLE, S. C.		
TAX DISTRICT	MAP NUMBER	REVISIONS
	413.6	
-155-	SCALE 1" = 100'	INDEX-19

PLAN HOLD CORPORATION • IRVINE, CALIFORNIA
RECORD BY NUMBER 7141

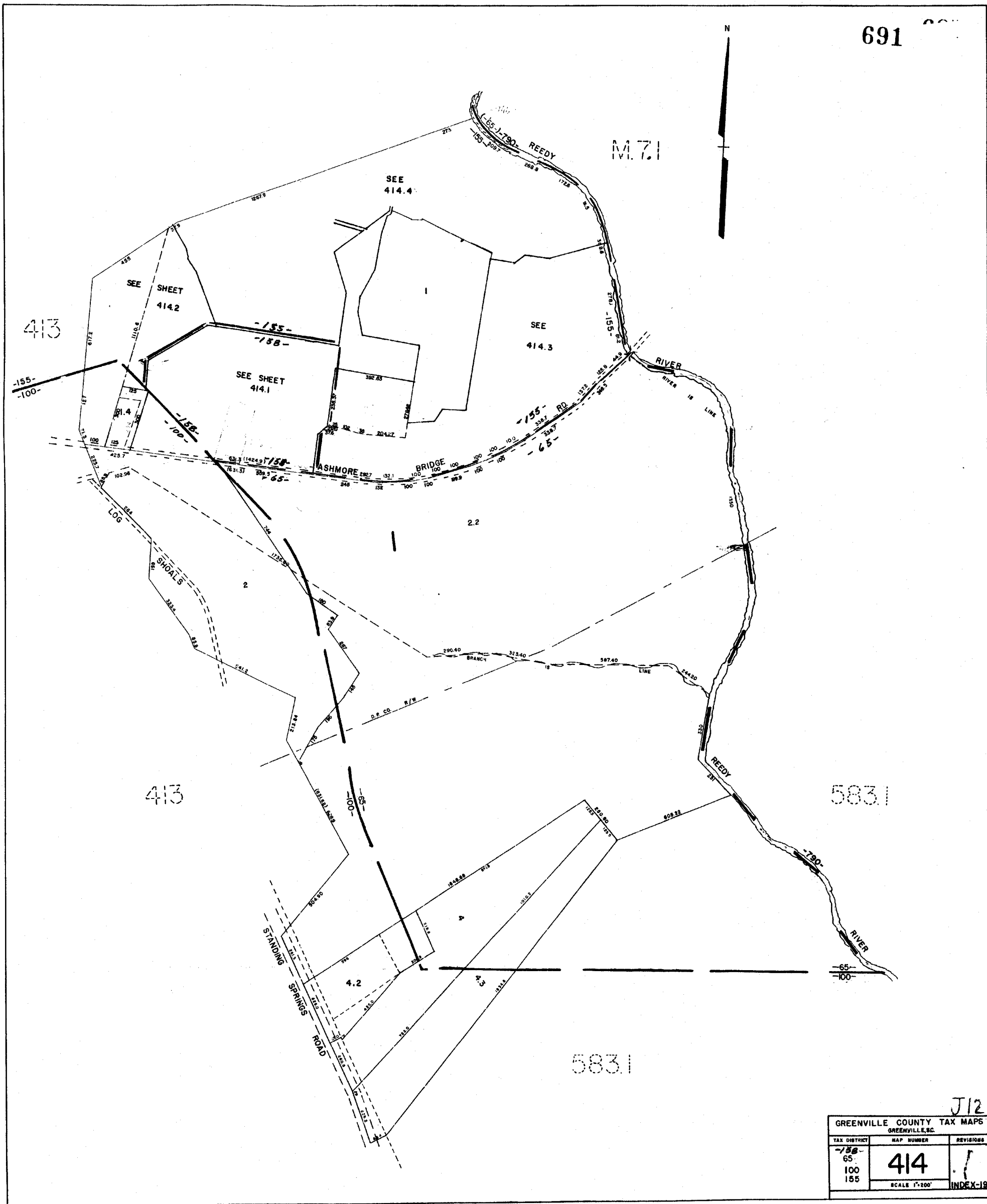
PLAN HOLD CORPORATION • IRVINE, CALIFORNIA
RECORD BY NUMBER 07548

PLAN HOLD CORPORATION • IRVINE, CALIFORNIA
RECORD BY NUMBER 07548

PLAN HOLD CORPORATION • IRVINE, CALIFORNIA
RECORD BY NUMBER 07548

691

M. 7.1

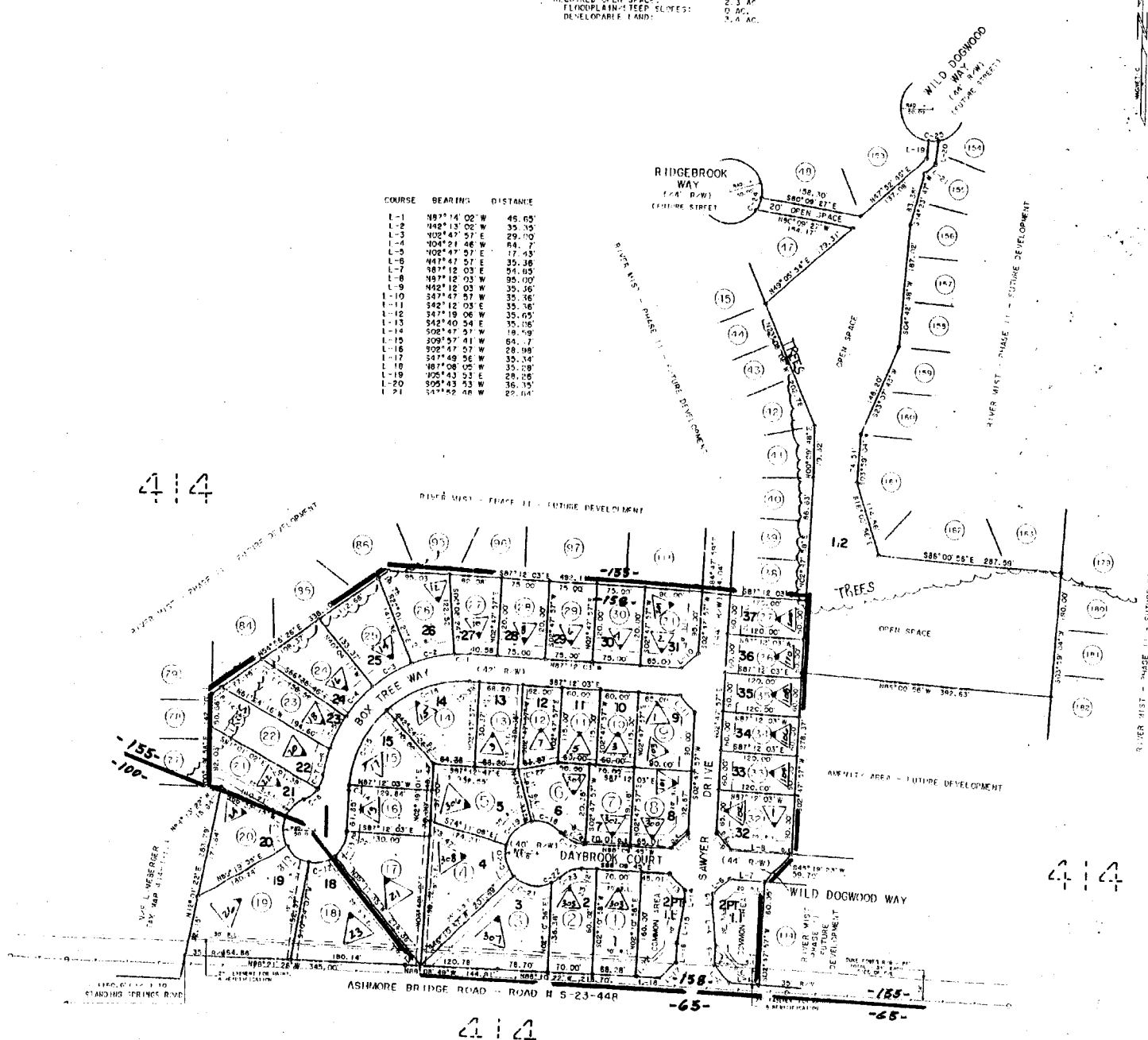


J12

GREENVILLE COUNTY TAX MAPS GREENVILLE, S.C.		
TAX DISTRICT	MAP NUMBER	REVISIONS
65-100-155	414	1
SCALE 1"=200'		INDEX-19

LEGEND
 GROSS ACREAGE: 15.2 AC.
 PERMITTED DENSITY: 3.6 UNITS/AC. (R-19)
 TOTAL LOTS ALLOWED: 54 UNITS
 REQUIRED OPEN SPACE: 2.3 AC.
 FLOODPLAIN/STEEP SLOPES: 0 AC.
 DEVELOPABLE LAND: 3.4 AC.

COURSE	BEARING	DISTANCE
L-1	N87°14'02"W	45.65'
L-2	N48°13'00"W	35.15'
L-3	N02°47'57"E	29.10'
L-4	N04°21'46"W	84.7'
L-5	N02°47'57"E	17.43'
L-6	N47°47'57"E	35.36'
L-7	N87°12'03"E	54.65'
L-8	N87°12'03"W	54.65'
L-9	N42°12'03"W	35.36'
L-10	S47°47'57"W	35.36'
L-11	S42°12'03"E	35.36'
L-12	S47°19'06"W	35.65'
L-13	S42°40'54"E	35.16'
L-14	S02°47'57"W	18.19'
L-15	S09°57'41"W	64.7'
L-16	S02°47'57"W	28.14'
L-17	S47°49'56"W	28.14'
L-18	N87°08'05"W	35.28'
L-19	S05°43'53"E	28.28'
L-20	S05°43'53"W	36.15'
L-21	S47°42'48"W	29.64'

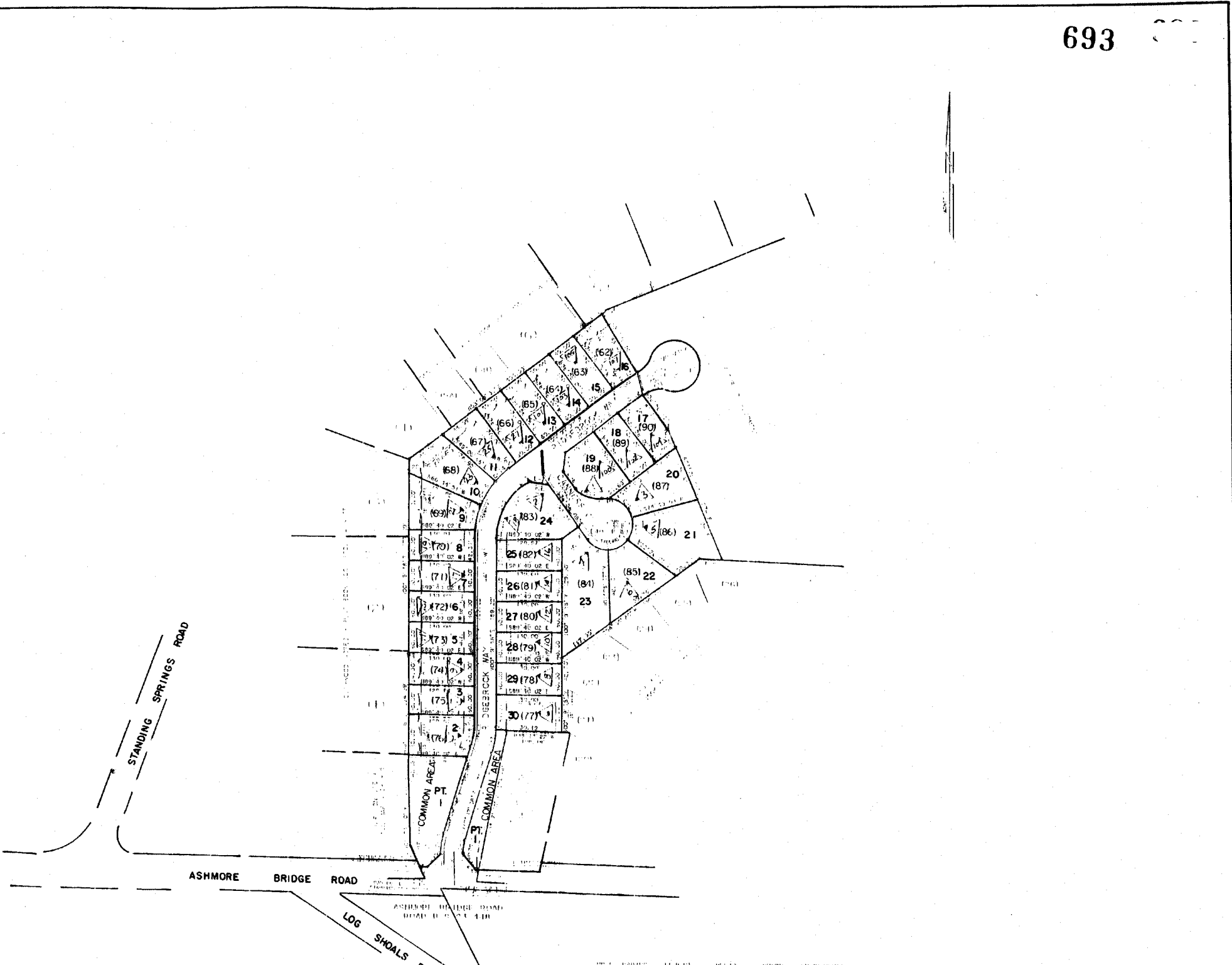


CURVE	DISTANCE	LENGTH	DELTA	CHORD	CH BEARING	CURVE	DISTANCE	LENGTH	DELTA	CHORD	CH BEARING
C-1	221.00'	29.77'	6°46'22"	25.75'	S89°19'42"W	C-14	179.00'	8.15'	2°36'33"	8.15'	N04°06'14"E
C-2	221.00'	98.98'	17°53'00"	88.70'	S76°25'04"W	C-15	179.00'	131.79'	42°11'03"	128.83'	N26°30'02"E
C-3	221.00'	69.60'	18°02'44"	69.32'	S88°57'11"W	C-16	179.00'	41.23'	42°12'24"	137.66'	N70°11'46"E
C-4	221.00'	63.75'	16°31'20"	63.52'	S41°40'00"W	C-17	50.00'	39.77'	45°34'23"	38.75'	N65°22'34"W
C-5	221.00'	56.06'	14°51'58"	55.91'	S13°43'31"W	C-18	50.00'	50.78'	58°11'10"	48.62'	N11°41'02"W
C-6	221.00'	39.68'	10°17'18"	39.63'	S68°08'10"W	C-19	50.00'	50.78'	58°11'10"	52.55'	S47°31'05"W
C-7	50.00'	24.20'	27°47'00"	24.01'	S22°29'24"W	C-20	50.00'	50.78'	58°11'10"	49.72'	S14°00'11"E
C-8	50.00'	28.33'	32°27'58"	27.95'	S52°55'54"W	C-21	50.00'	50.78'	58°11'10"	59.86'	S80°15'12"E
C-9	50.00'	39.59'	45°22'13"	39.57'	S46°08'21"W	C-22	50.00'	14.30'	16°22'57"	14.25'	N54°27'20"E
C-10	50.00'	46.16'	53°07'48"	44.72'	S03°05'10"E	C-23	50.00'	39.77'	45°34'23"	38.73'	N69°02'03"E
C-11	50.00'	43.41'	19°45'42"	42.07'	S54°32'56"E	C-24	50.00'	80.58'	23°34'41"	20.43'	N21°37'53"E
C-12	50.00'	41.43'	19°45'42"	42.07'	N75°41'10"E	C-25	50.00'	15.24'	17°27'27"	15.19'	N87°00'09"E
C-13	50.00'	41.89'	48°00'28"	40.68'	N26°48'11"E						

RIVER MIST PH-I
 GREENVILLE COUNTY TAX MAPS
 GREENVILLE, S.C.

TAX DISTRICT	MAP NUMBER	REVISIONS
-155-	414.1	
SCALE 1" = 100'		INDEX-19

693

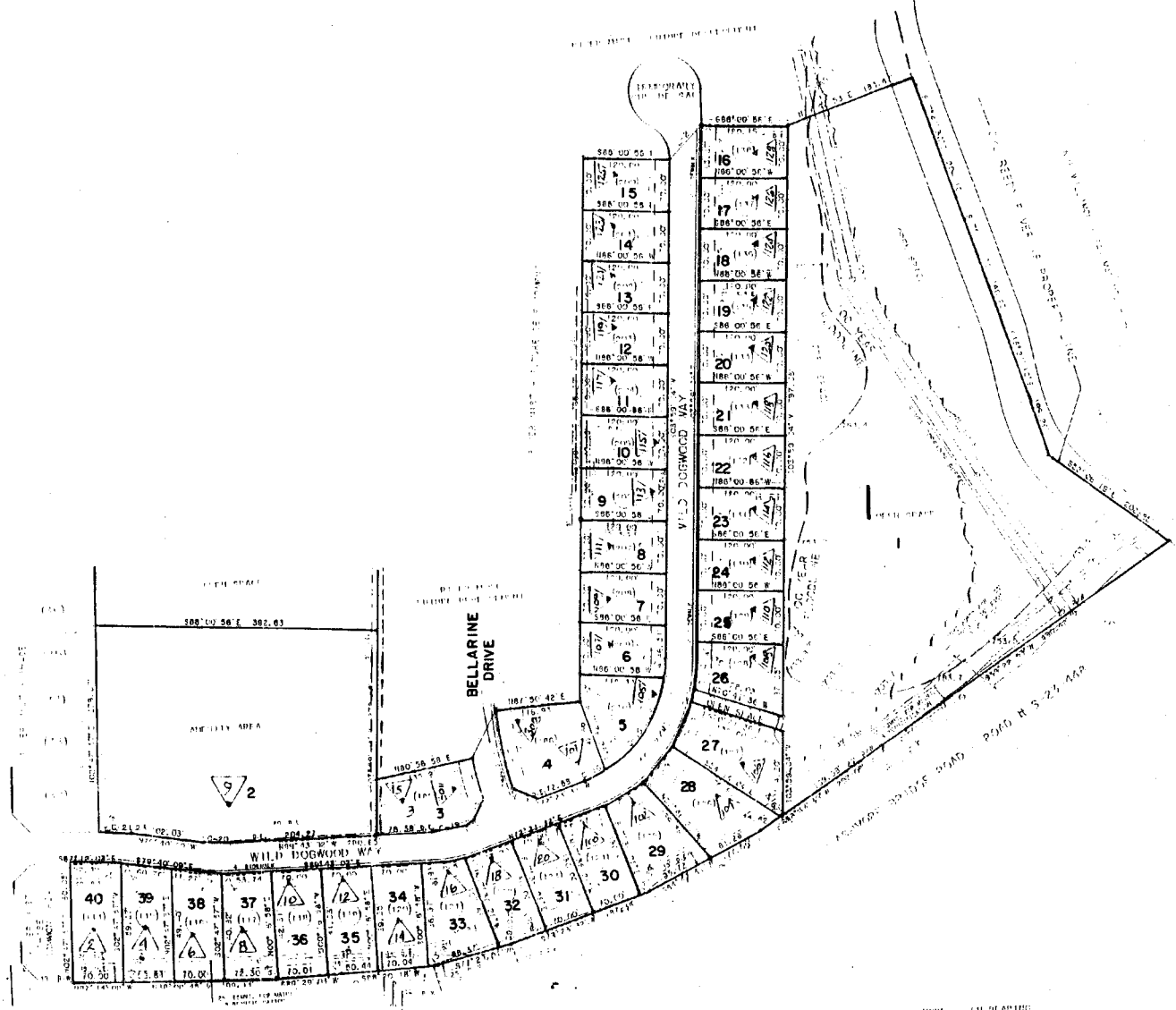


LOT	AREA	PERCENT
1	10.20	33.33
2	10.20	33.33
3	10.20	33.33
4	10.20	33.33
5	10.20	33.33
6	10.20	33.33
7	10.20	33.33
8	10.20	33.33
9	10.20	33.33
10	10.20	33.33
11	10.20	33.33
12	10.20	33.33
13	10.20	33.33
14	10.20	33.33
15	10.20	33.33
16	10.20	33.33
17	10.20	33.33
18	10.20	33.33
19	10.20	33.33
20	10.20	33.33
21	10.20	33.33
22	10.20	33.33
23	10.20	33.33
24	10.20	33.33
25	10.20	33.33
26	10.20	33.33
27	10.20	33.33
28	10.20	33.33
29	10.20	33.33
30	10.20	33.33

LOT	AREA	PERCENT	AREA	PERCENT	AREA	PERCENT
1	10.20	33.33	10.20	33.33	10.20	33.33
2	10.20	33.33	10.20	33.33	10.20	33.33
3	10.20	33.33	10.20	33.33	10.20	33.33
4	10.20	33.33	10.20	33.33	10.20	33.33
5	10.20	33.33	10.20	33.33	10.20	33.33
6	10.20	33.33	10.20	33.33	10.20	33.33
7	10.20	33.33	10.20	33.33	10.20	33.33
8	10.20	33.33	10.20	33.33	10.20	33.33
9	10.20	33.33	10.20	33.33	10.20	33.33
10	10.20	33.33	10.20	33.33	10.20	33.33
11	10.20	33.33	10.20	33.33	10.20	33.33
12	10.20	33.33	10.20	33.33	10.20	33.33
13	10.20	33.33	10.20	33.33	10.20	33.33
14	10.20	33.33	10.20	33.33	10.20	33.33
15	10.20	33.33	10.20	33.33	10.20	33.33
16	10.20	33.33	10.20	33.33	10.20	33.33
17	10.20	33.33	10.20	33.33	10.20	33.33
18	10.20	33.33	10.20	33.33	10.20	33.33
19	10.20	33.33	10.20	33.33	10.20	33.33
20	10.20	33.33	10.20	33.33	10.20	33.33
21	10.20	33.33	10.20	33.33	10.20	33.33
22	10.20	33.33	10.20	33.33	10.20	33.33
23	10.20	33.33	10.20	33.33	10.20	33.33
24	10.20	33.33	10.20	33.33	10.20	33.33
25	10.20	33.33	10.20	33.33	10.20	33.33
26	10.20	33.33	10.20	33.33	10.20	33.33
27	10.20	33.33	10.20	33.33	10.20	33.33
28	10.20	33.33	10.20	33.33	10.20	33.33
29	10.20	33.33	10.20	33.33	10.20	33.33
30	10.20	33.33	10.20	33.33	10.20	33.33

ADJUSTMENT OF ELEVATION OF BENCHMARKS

STATION	ELEVATION	ADJUSTED ELEVATION
178	753.8	756.3
179	753.8	756.0
180	753.9	756.0
181	753.0	757.0
182	754.2	757.4
183	754.1	757.5
184	754.5	757.7
185	754.8	757.8
186	754.9	758.1
187	755.1	758.1
188	755.4	758.1



ASHMORE BRIDGE ROAD - ROAD H S 23 44A

LOT	AREA	PERCENT
1	115.0	1.1
2	115.0	1.1
3	115.0	1.1
4	115.0	1.1
5	115.0	1.1
6	115.0	1.1
7	115.0	1.1
8	115.0	1.1
9	115.0	1.1
10	115.0	1.1
11	115.0	1.1
12	115.0	1.1
13	115.0	1.1
14	115.0	1.1
15	115.0	1.1

LINE	BEARING	LENGTH	STATION	BEARING	LENGTH
1	N 89° 12' 10" E	12.57	112	N 89° 47' 13" E	12.57
2	S 89° 00' 00" E	0.41	113	S 89° 00' 00" E	0.41
3	S 89° 00' 00" E	29.71	114	S 89° 00' 00" E	29.71
4	S 89° 00' 00" E	15.02	115	S 89° 00' 00" E	15.02
5	S 89° 00' 00" E	14.15	116	S 89° 00' 00" E	14.15
6	S 89° 00' 00" E	22.40	117	S 89° 00' 00" E	22.40
7	S 89° 00' 00" E	04.70	118	S 89° 00' 00" E	04.70
8	S 89° 00' 00" E	05.77	119	S 89° 00' 00" E	05.77
9	S 89° 00' 00" E	05.77	120	S 89° 00' 00" E	05.77
10	S 89° 00' 00" E	20.00	121	S 89° 00' 00" E	20.00
11	S 89° 00' 00" E	10.20	122	S 89° 00' 00" E	10.20
12	S 89° 00' 00" E	05.34	123	S 89° 00' 00" E	05.34
13	S 89° 00' 00" E	23.96	124	S 89° 00' 00" E	23.96
14	S 89° 00' 00" E	100.17	125	S 89° 00' 00" E	100.17
15	S 89° 00' 00" E	32.40	126	S 89° 00' 00" E	32.40
16	S 89° 00' 00" E	100.75	127	S 89° 00' 00" E	100.75
17	S 89° 00' 00" E	05.77	128	S 89° 00' 00" E	05.77
18	S 89° 00' 00" E	24.77	129	S 89° 00' 00" E	24.77
19	S 89° 00' 00" E	12.40	130	S 89° 00' 00" E	12.40
20	S 89° 00' 00" E	16.10	131	S 89° 00' 00" E	16.10
21	S 89° 00' 00" E	05.15	132	S 89° 00' 00" E	05.15

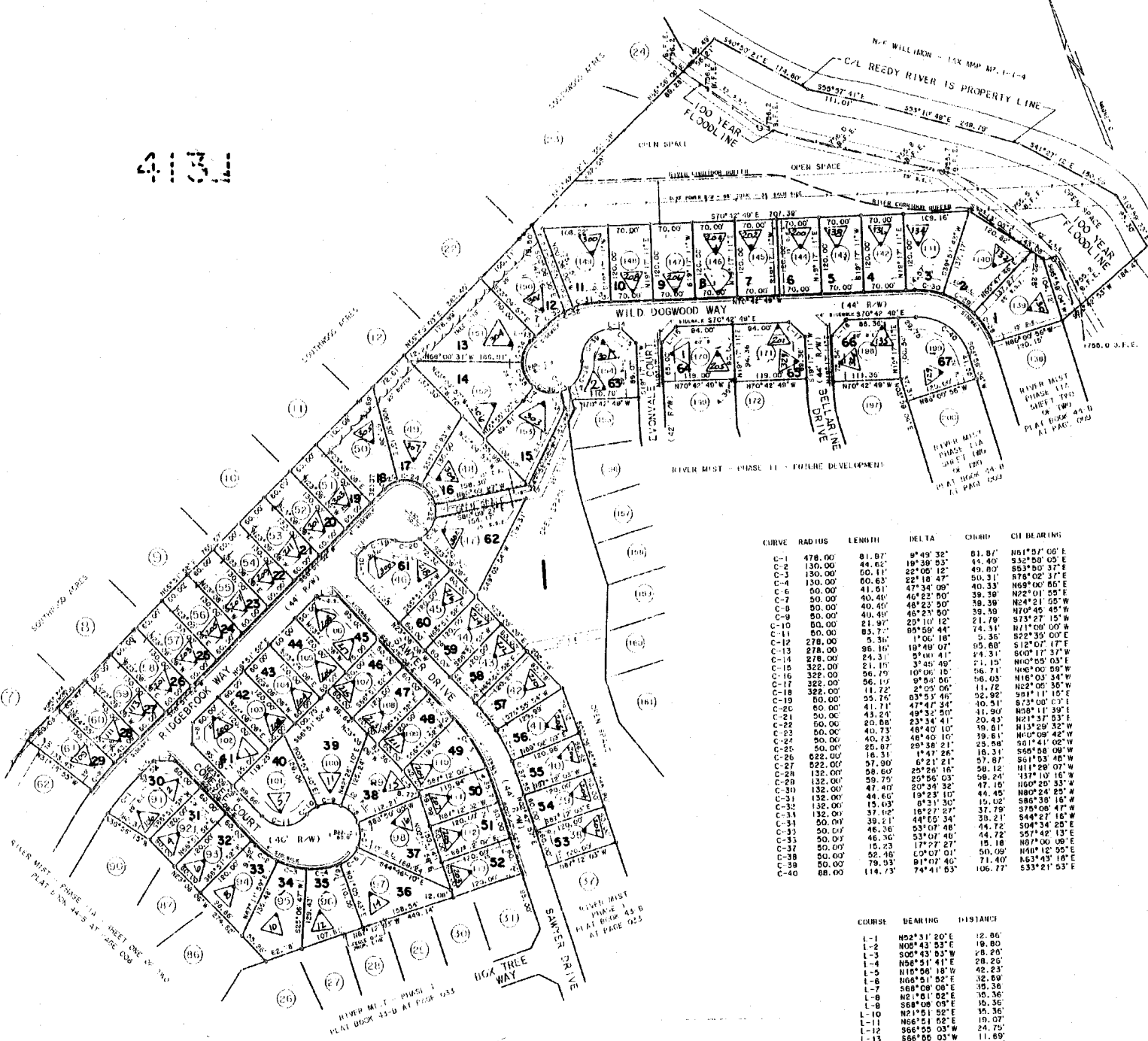
RIVER MIST PH-11A SH-2
 GREENVILLE COUNTY TAX MAPS
 GREENVILLE, S. C.

TAX DISTRICT	MAP NUMBER	REVISIONS
	414.3	
SCALE 1" = 100'		

-155- INDEX-19

695

4131



CURVE	RADIUS	LENGTH	DELTA	CHORD	C/L BEARING
C-1	478.00	81.87	8°43'32"	81.87	N61°01'00"E
C-2	130.00	44.40	19°38'23"	44.40	S32°00'05"E
C-3	130.00	60.11	22°00'12"	49.80	S53°00'37"E
C-4	130.00	80.63	22°18'47"	50.31	S74°02'37"E
C-5	50.00	41.61	37°34'09"	40.33	N69°00'00"E
C-6	50.00	40.46	46°22'00"	39.30	N22°01'25"E
C-7	50.00	40.40	48°23'00"	39.39	N24°11'52"W
C-8	50.00	40.40	48°23'00"	39.39	N70°45'45"W
C-9	50.00	40.40	48°23'00"	39.39	N24°11'52"W
C-10	50.00	21.97	22°10'12"	21.79	S73°27'15"W
C-11	50.00	53.70	55°59'44"	74.34	N11°00'00"E
C-12	278.00	9.30	1°00'18"	5.35	S22°30'00"E
C-13	278.00	96.16	18°49'07"	95.88	S12°07'17"E
C-14	278.00	24.31	5°18'41"	14.31	S60°17'37"W
C-15	322.00	21.15	3°40'49"	11.15	N10°50'03"E
C-16	322.00	96.79	10°08'15"	96.71	N46°00'00"W
C-17	322.00	96.19	9°58'00"	96.03	N16°03'34"W
C-18	322.00	11.72	2°05'06"	11.72	N22°00'50"W
C-19	50.00	55.76	63°33'49"	52.92	S81°11'10"E
C-20	50.00	41.11	47°47'30"	40.34	S73°00'37"E
C-21	50.00	43.24	49°32'50"	41.90	N58°11'39"E
C-22	50.00	20.88	23°34'41"	20.43	N21°53'03"E
C-23	50.00	40.33	48°40'10"	40.61	N13°29'32"W
C-24	50.00	40.23	48°40'10"	39.61	N10°09'42"W
C-25	50.00	25.87	29°58'21"	25.80	S01°41'02"W
C-26	50.00	16.31	1°47'26"	16.31	S68°58'09"W
C-27	50.00	57.30	6°21'21"	57.87	S61°53'48"W
C-28	132.00	58.60	20°26'18"	58.12	N11°58'07"W
C-29	132.00	59.79	20°56'03"	58.24	S17°10'16"W
C-30	132.00	47.49	20°34'32"	47.16	N50°20'33"W
C-31	132.00	44.40	19°23'10"	44.40	N80°24'25"W
C-32	132.00	15.63	6°31'30"	15.02	S86°30'18"W
C-33	132.00	37.12	16°27'28"	37.79	S18°08'47"W
C-34	50.00	49.11	44°02'34"	38.21	S44°27'16"W
C-35	50.00	46.36	53°07'48"	44.72	S04°34'20"E
C-36	50.00	46.36	53°07'48"	44.72	S57°42'13"E
C-37	50.00	15.23	17°27'27"	15.18	N81°00'08"E
C-38	50.00	52.46	60°07'01"	50.09	N48°12'05"E
C-39	50.00	79.53	91°07'40"	71.40	N53°43'18"E
C-40	88.00	114.73	74°41'53"	106.27	S33°21'03"E

COURSE	BEARING	DISTANCE
L-1	N52°31'20"E	12.86
L-2	N06°43'53"E	19.80
L-3	S00°43'03"W	28.20
L-4	N58°51'41"E	28.20
L-5	N10°50'18"W	42.23
L-6	N66°51'52"E	32.50
L-7	S68°08'09"E	35.36
L-8	N2°01'02"E	35.36
L-9	S68°08'09"E	35.36
L-10	N71°01'50"E	35.36
L-11	N66°21'52"E	19.07
L-12	S66°50'03"W	24.75
L-13	S66°50'03"W	11.69
L-14	S70°42'49"E	10.21
L-15	S23°42'49"E	35.36
L-16	N64°17'11"E	35.36
L-17	S23°42'49"E	35.36
L-18	N64°17'11"E	35.36
L-19	S67°12'01"E	6.04

414

RIVER MIST PH- IIB

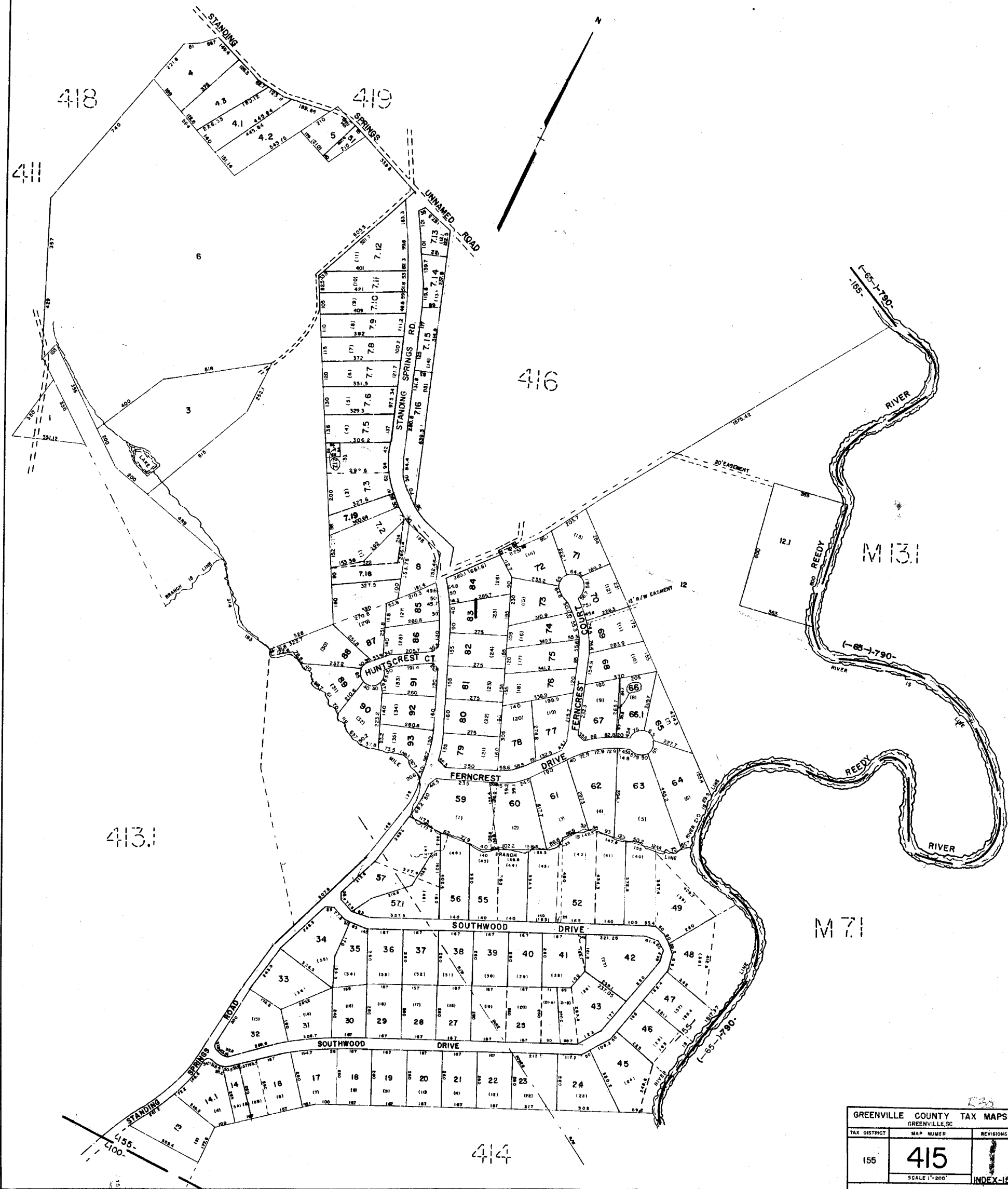
GREENVILLE COUNTY TAX MAPS

GREENVILLE, S. C.

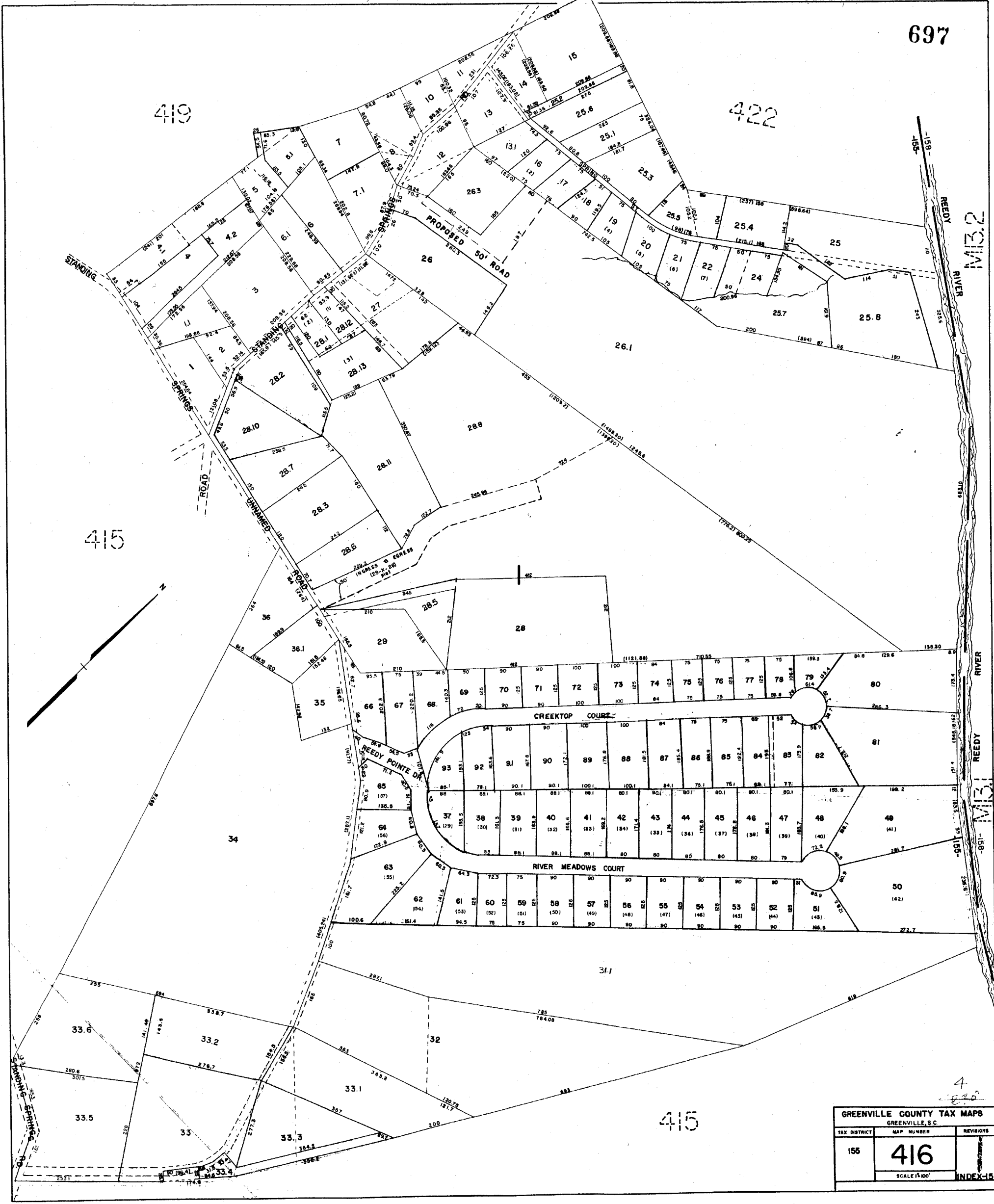
TAX DISTRICT MAP NUMBER REVISIONS

414.4

-155- SCALE 1" = 100' INDEX-19



GREENVILLE COUNTY TAX MAPS GREENVILLE, SC		
TAX DISTRICT	MAP NUMBER	REVISIONS
155	415	1
SCALE 1" = 200'		INDEX-15



GREENVILLE COUNTY TAX MAPS GREENVILLE, S.C.		
TAX DISTRICT	MAP NUMBER	REVISIONS
155	416	1
SCALE 1" = 100'		INDEX-15

4
1000

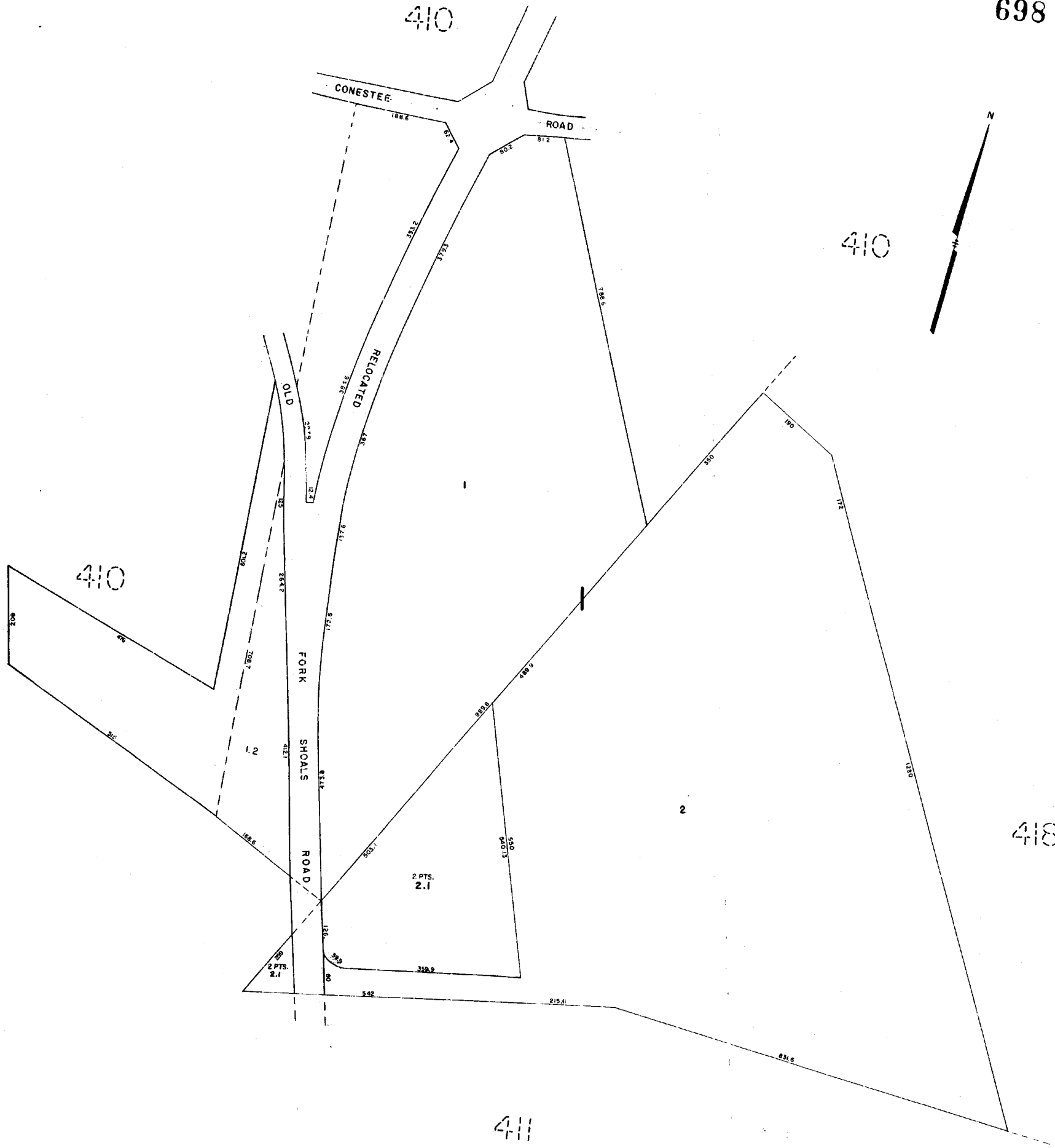
410

410

410

418

411



w98

GREENVILLE COUNTY TAX MAPS GREENVILLE, S.C.		
TAX DISTRICT	MAP NUMBER	REVISIONS
155	417	1
SCALE 1"=100'		INDEX-15

PLAN HOLD CORPORATION • IRVINE, CALIFORNIA
RECORD BY NUMBER 1548

PLAN HOLD CORPORATION • IRVINE, CALIFORNIA
RECORD BY NUMBER 1548

PLAN HOLD CORPORATION • IRVINE, CALIFORNIA
RECORD BY NUMBER 1548

PLAN HOLD CORPORATION • IRVINE, CALIFORNIA
RECORD BY NUMBER 1548

699

419

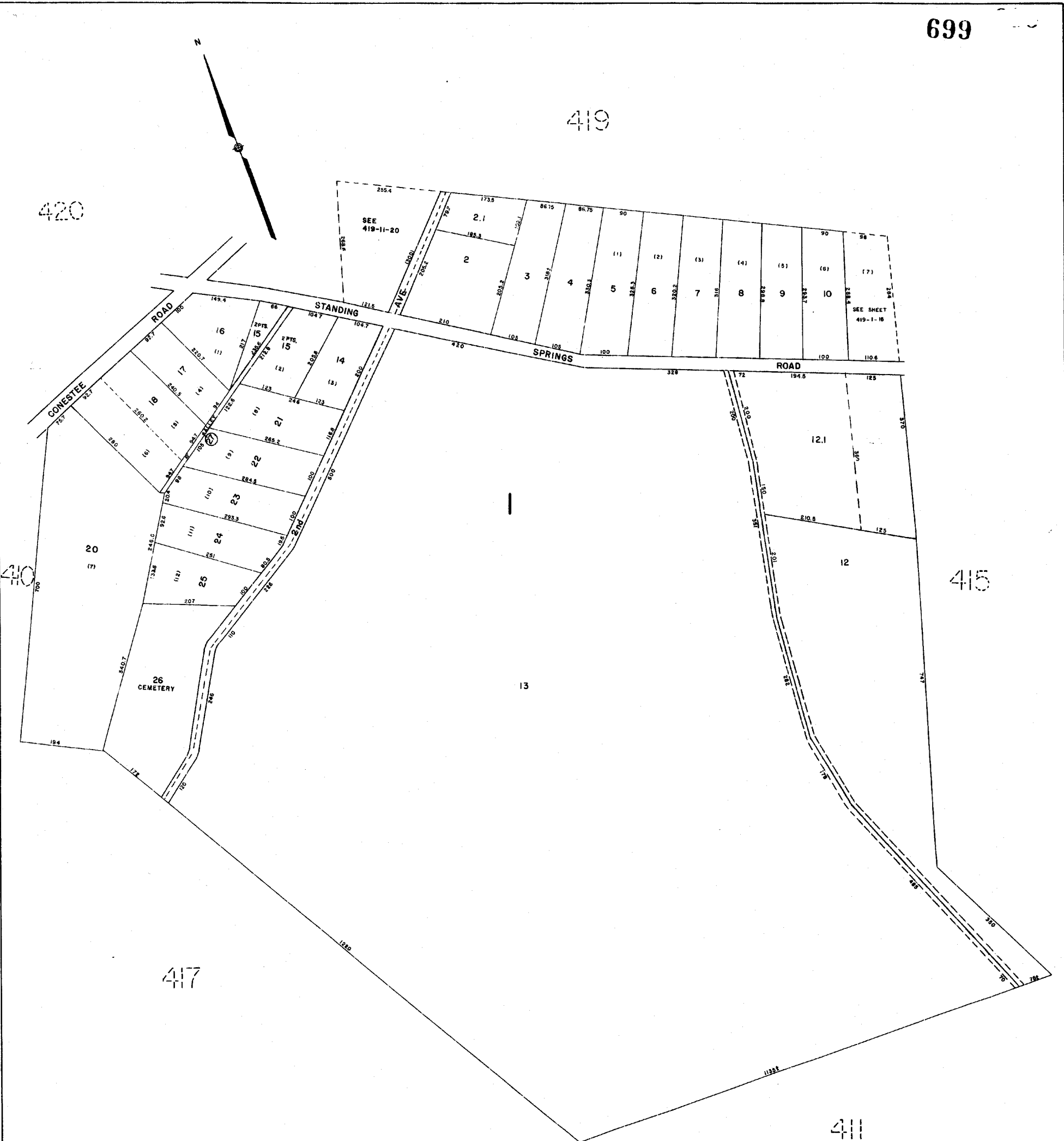
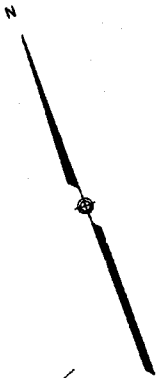
420

410

415

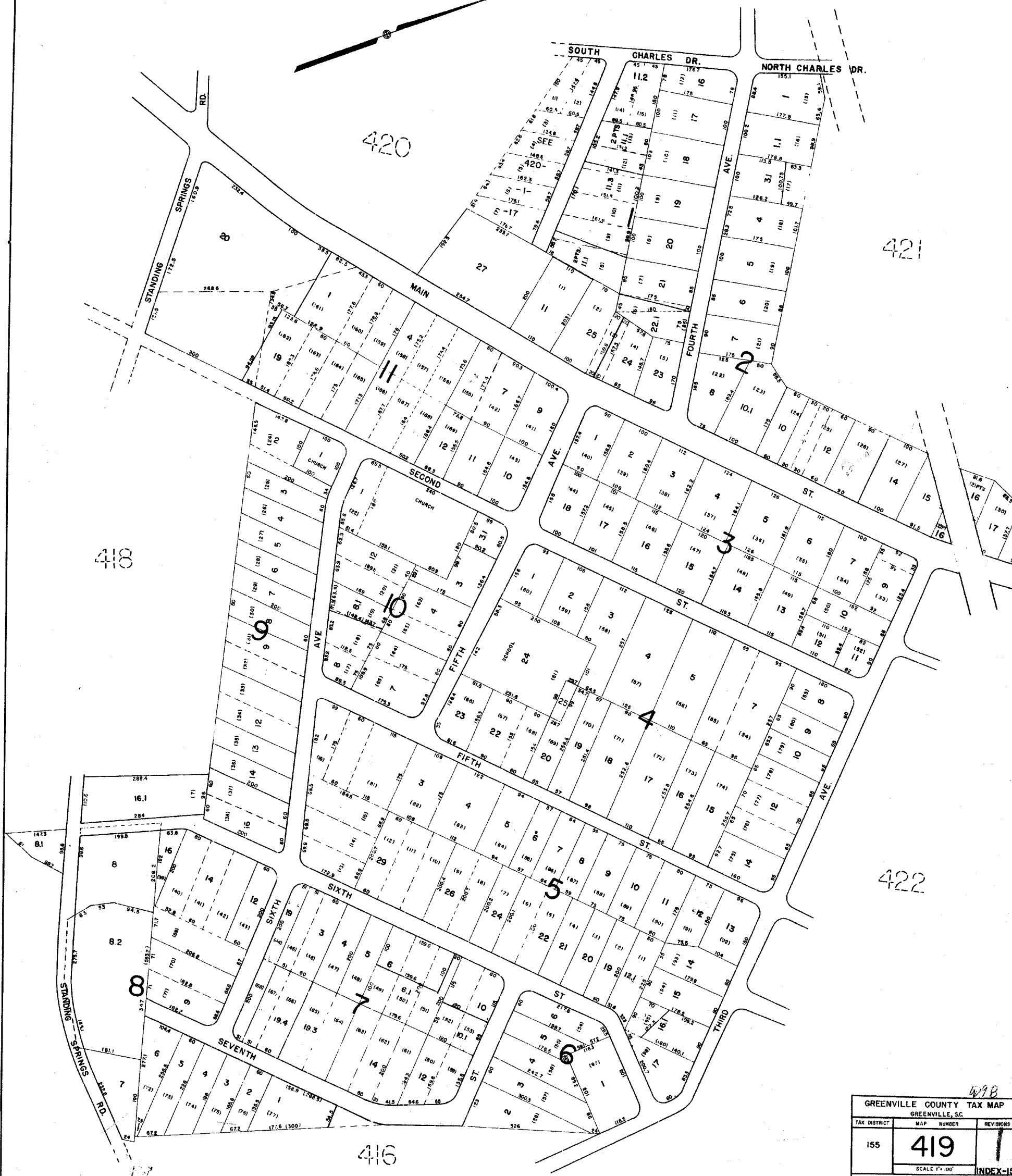

417

411



498

GREENVILLE COUNTY TAX MAPS GREENVILLE, NC		
TAX DISTRICT	MAP NUMBER	REVISIONS
155	418	1
SCALE 1"=100'		INDEX-15



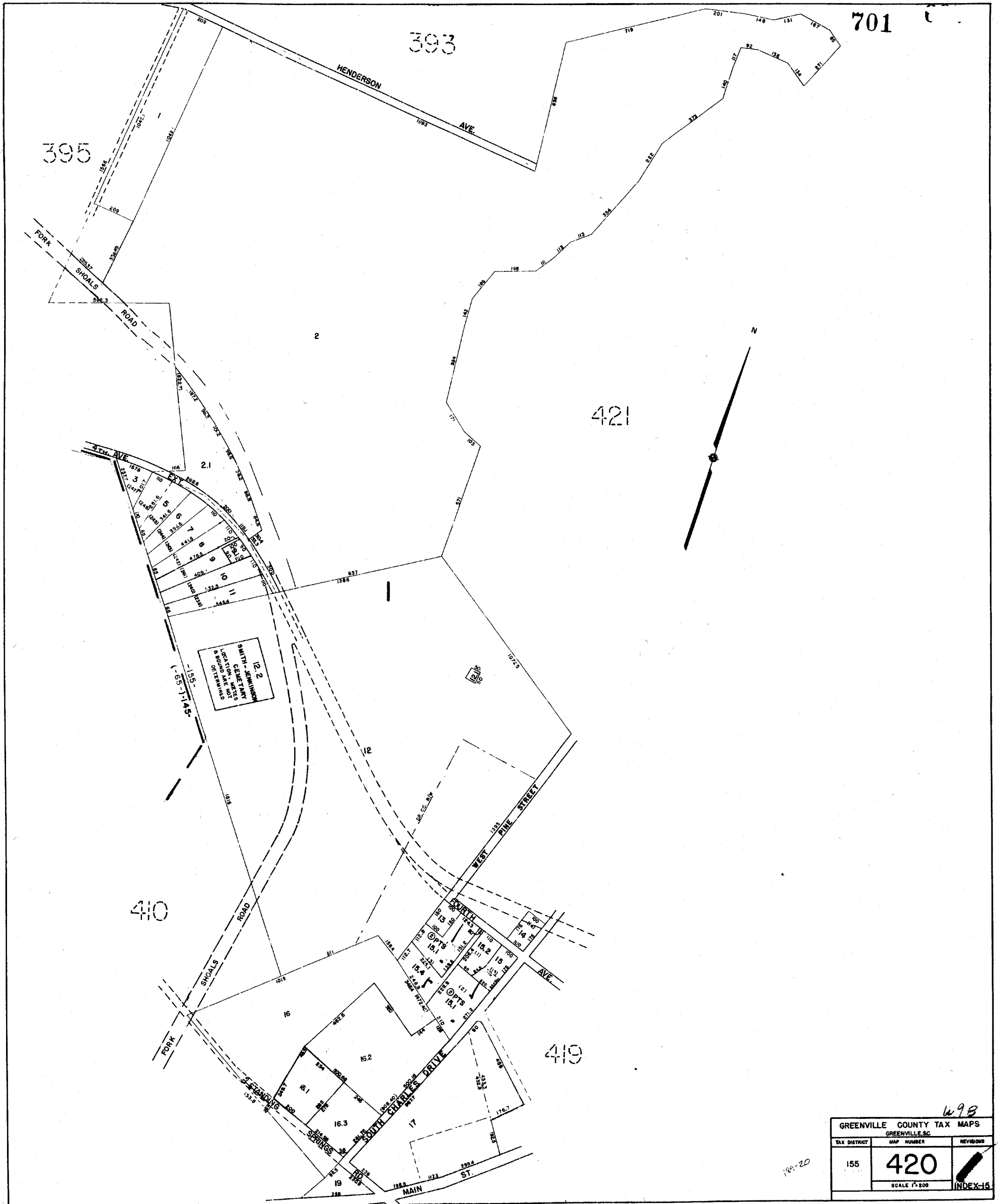
GREENVILLE COUNTY TAX MAP			
GREENVILLE, SC.			
TAX DISTRICT	MAP NUMBER	REVISIONS	
155	419	1	
SCALE 1" = 100'			INDEX-15

PLAN HOLD CORPORATION • IRVINE, CALIFORNIA
REORDER BY NUMBER 07548

PLAN HOLD CORPORATION • IRVINE, CALIFORNIA
REORDER BY NUMBER 07548

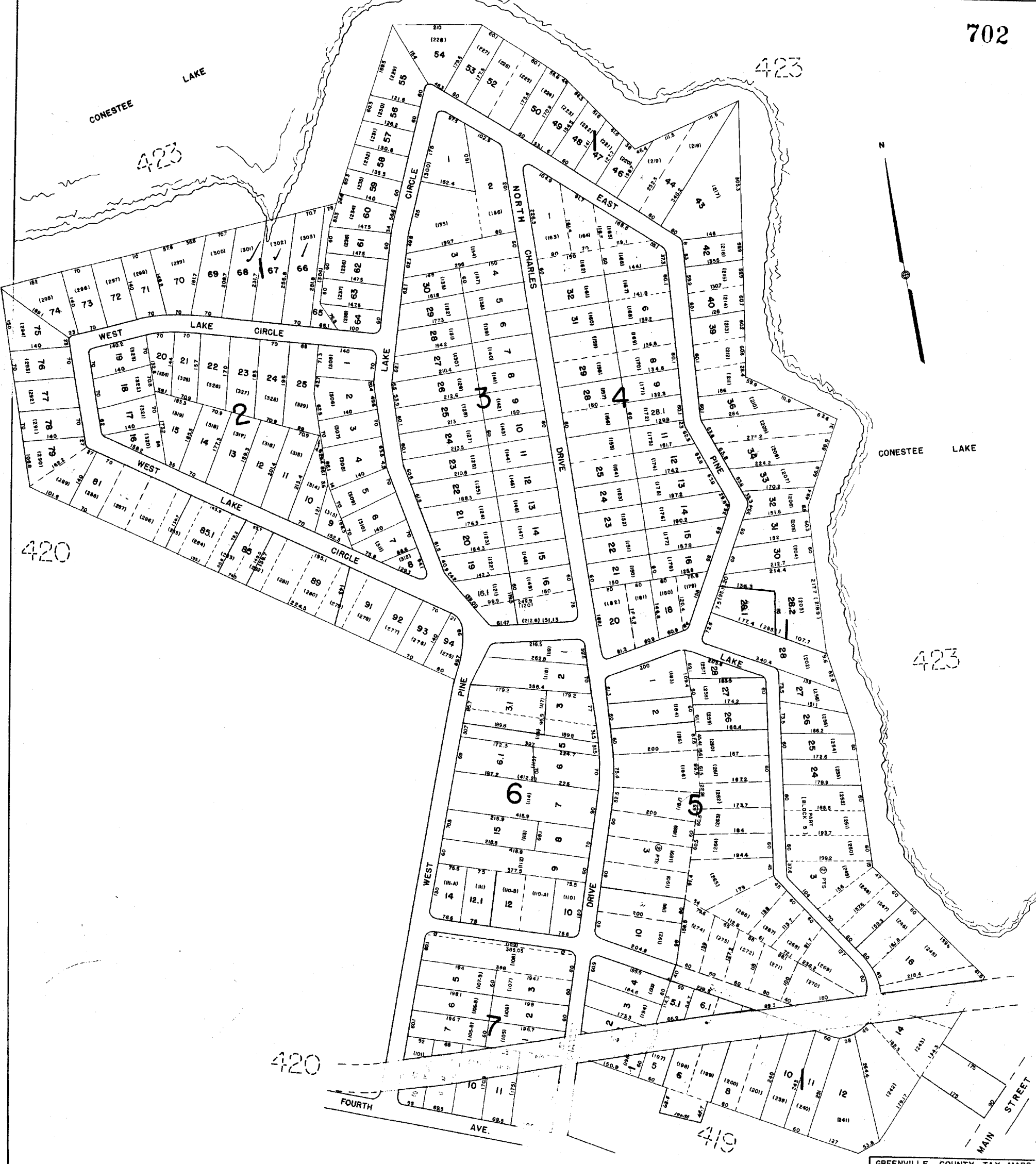
PLAN HOLD CORPORATION • IRVINE, CALIFORNIA
REORDER BY NUMBER 07548

PLAN HOLD CORPORATION • IRVINE, CALIFORNIA
REORDER BY NUMBER 07548



189-20

GREENVILLE COUNTY TAX MAPS GREENVILLE, S.C.		
TAX DISTRICT	MAP NUMBER	REVISION
155	420	
SCALE 1" = 200'		INDEX-15



420

423

423

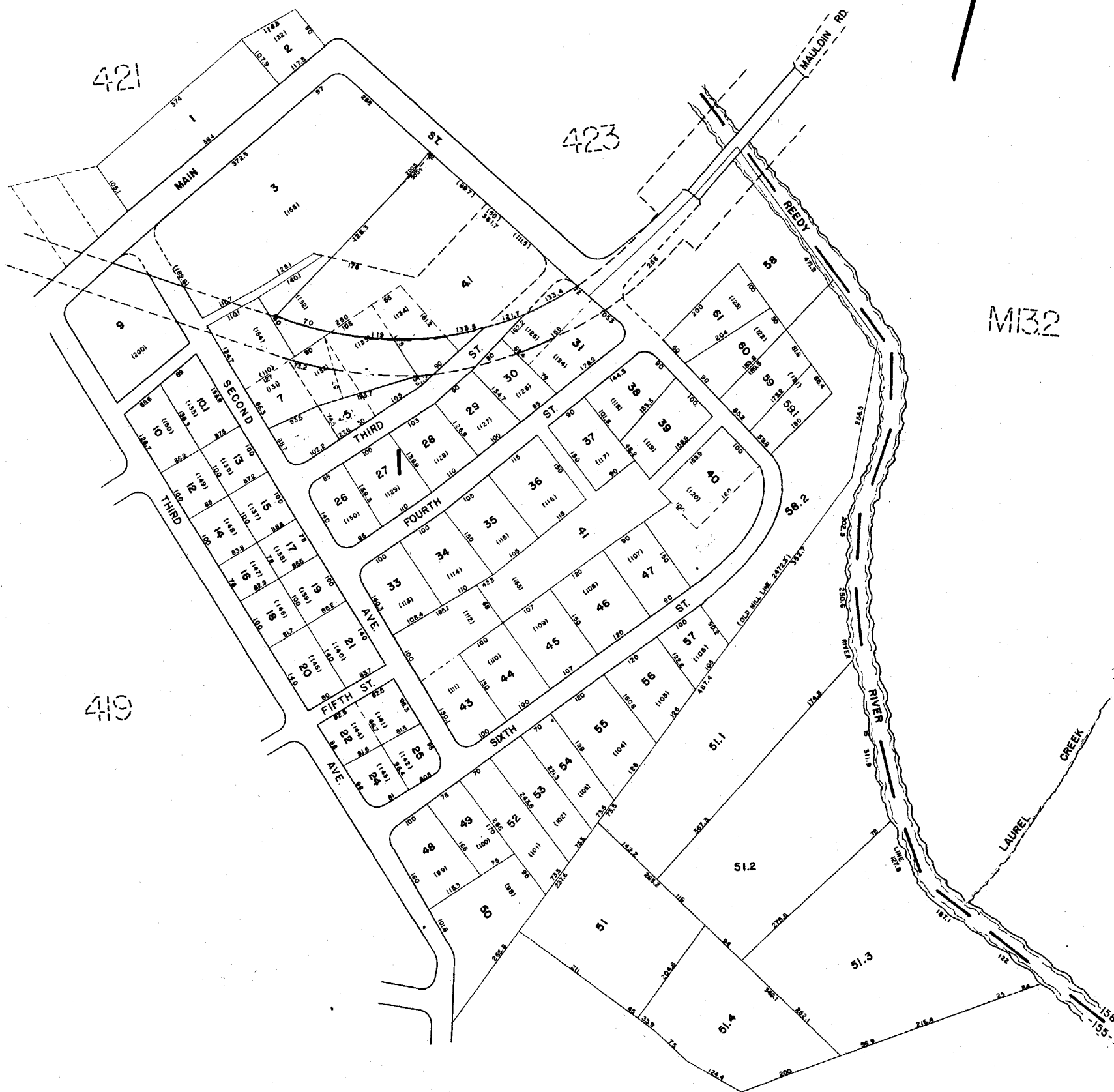
420

410

GREENVILLE COUNTY TAX MAPS		
GREENVILLE, SC		
TAX DISTRICT	MAP NUMBER	REVISIONS
155	421	
SCALE 1"=100'		INDEX-11

W98

703



MI32

w98

GREENVILLE COUNTY TAX MAPS GREENVILLE, S.C.		
TAX DISTRICT	MAP NUMBER	REVISIONS
155	422	
SCALE 1"=100'		INDEX-15

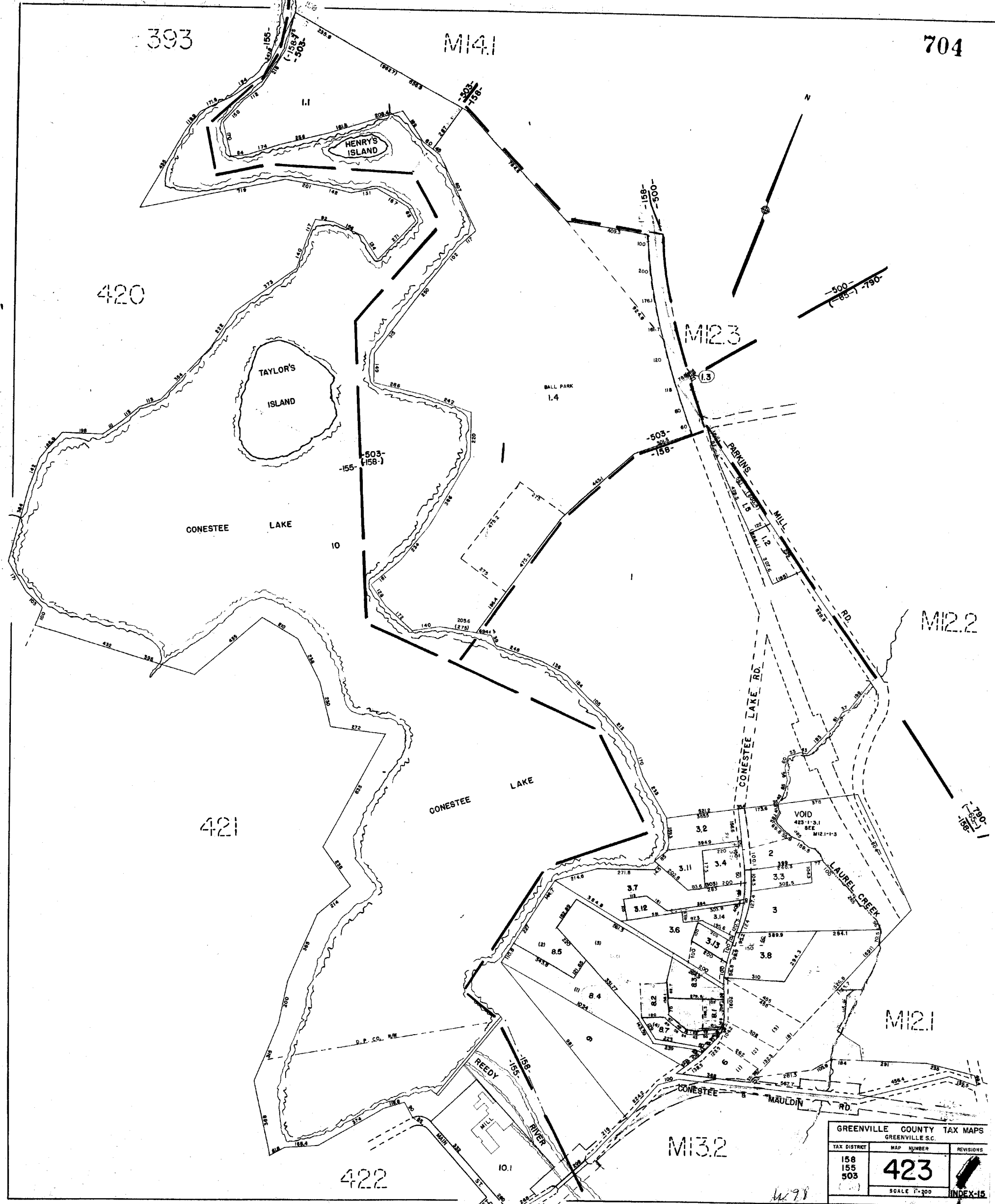
393

M14.1

704

420

M12.3



CONESTEE LAKE

10

BALL PARK 1.4

421

CONESTEE LAKE

M12.2

M12.1

422

M13.2

GREENVILLE COUNTY TAX MAPS GREENVILLE S.C.		
TAX DISTRICT	MAP NUMBER	REVISIONS
158 155 503	423	
SCALE 1"=200'		INDEX-15

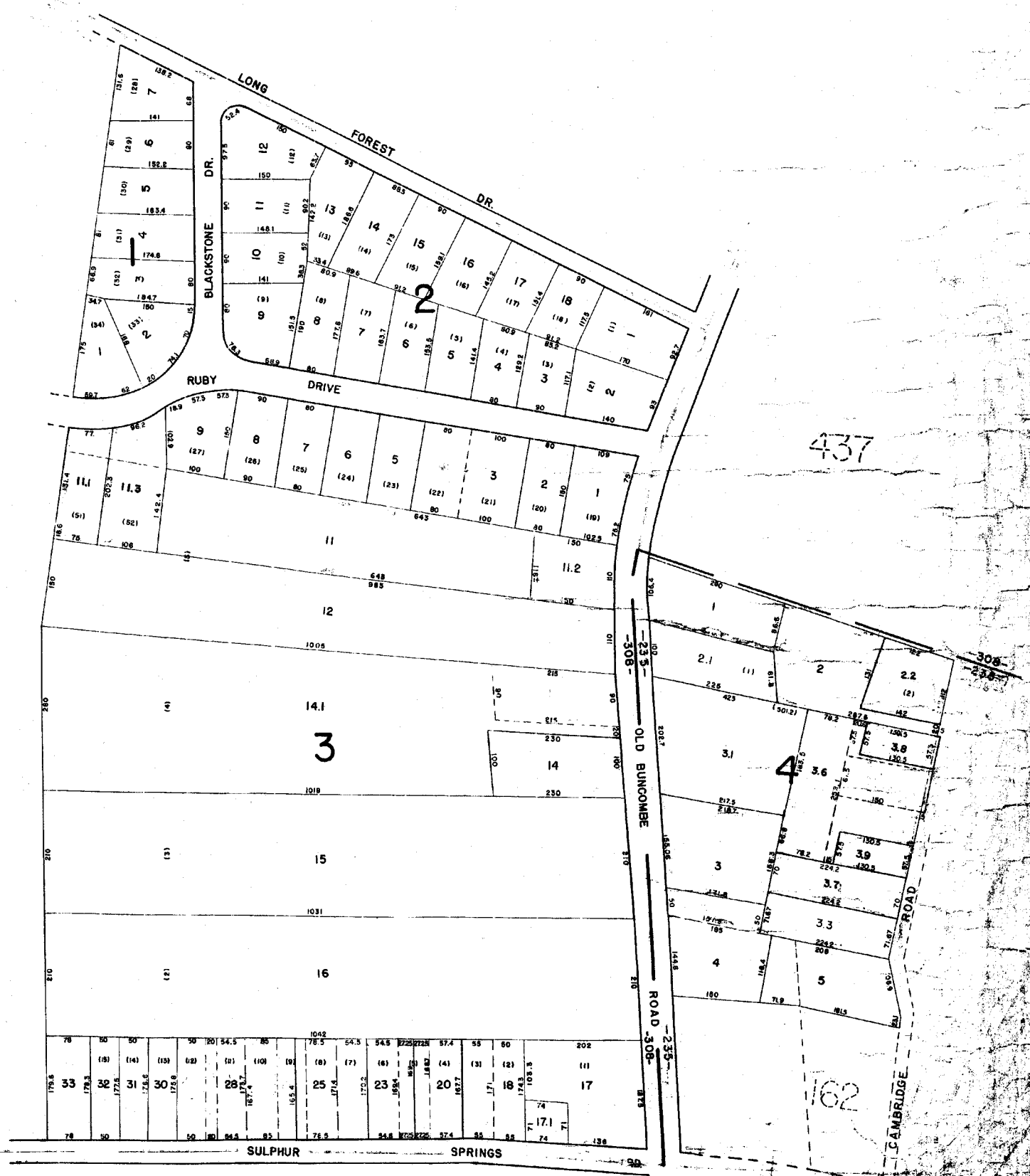
705

426



425

437

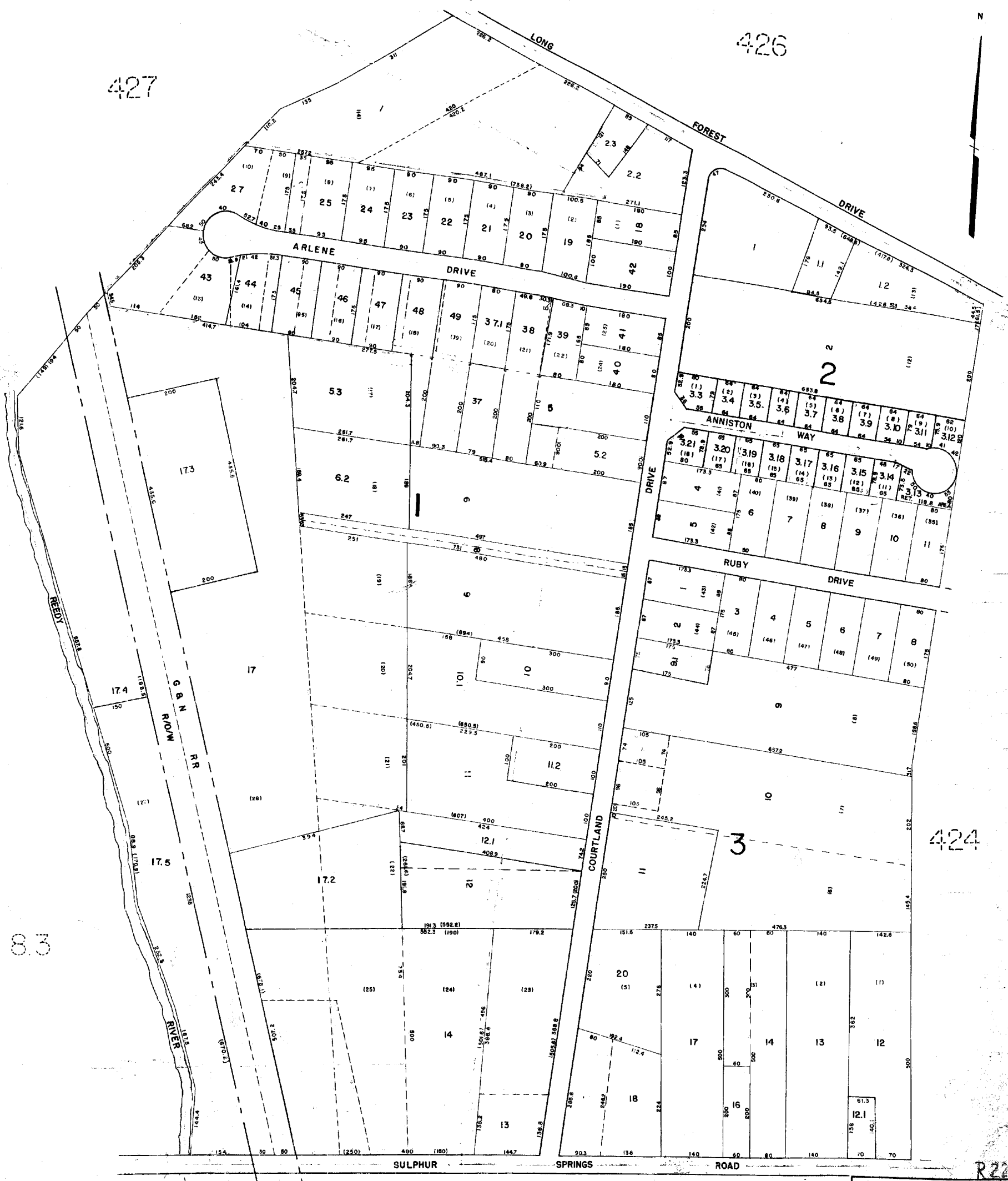


GREENVILLE COUNTY, GA
GREENVILLE
424

N

427

426

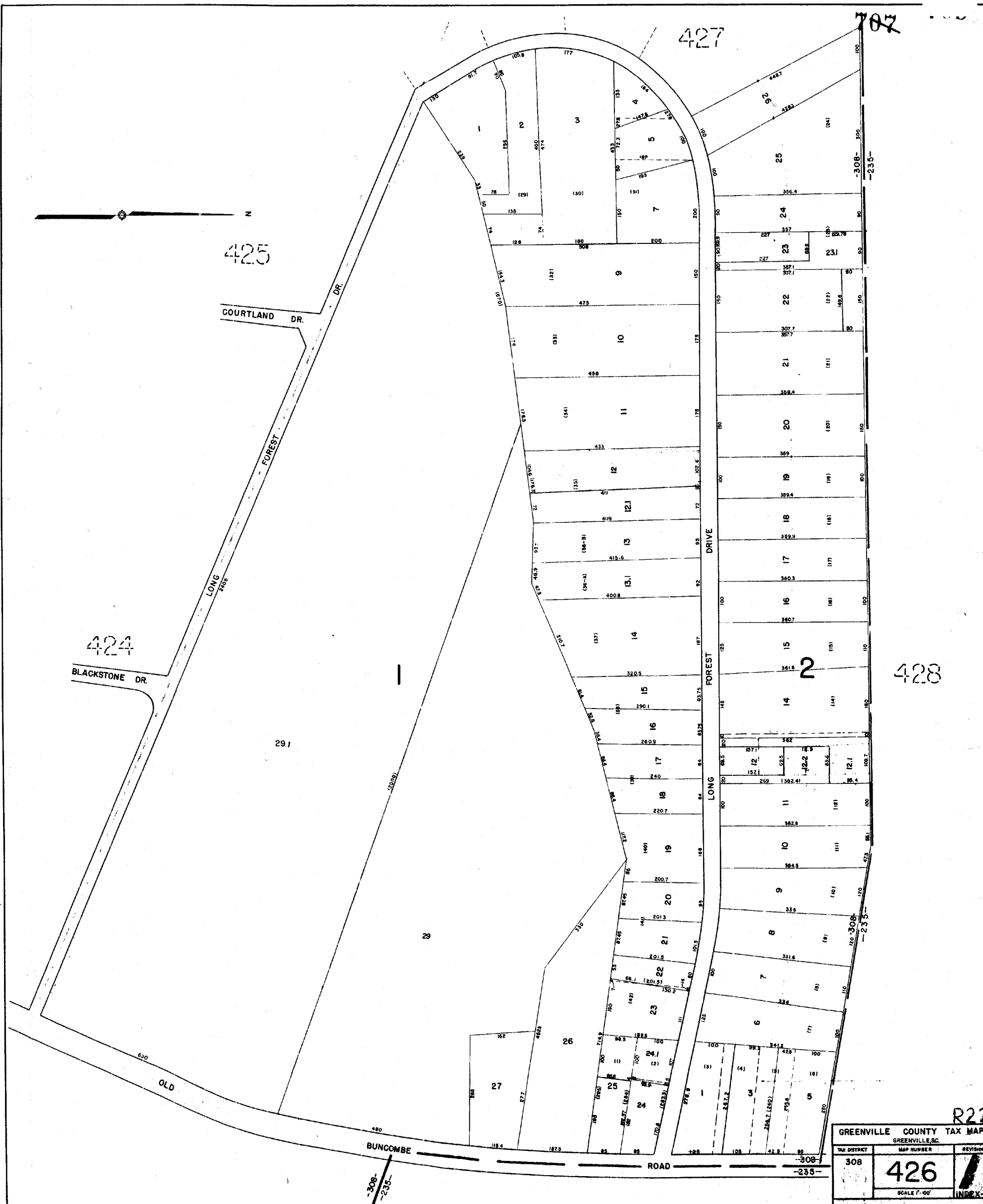


B 83

424

R22

GREENVILLE COUNTY TAX MAPS		
GREENVILLE, S.C.		
TAX DISTRICT	MAP NUMBER	REVISION
308	425	
SCALE 1"=100'		INDEX



GREENVILLE COUNTY TAX MAP GREENVILLE, SC		
TAX DISTRICT	MAP NUMBER	REVISIONS
308	426	
SCALE 1" = 100'		INDEX

R22

428

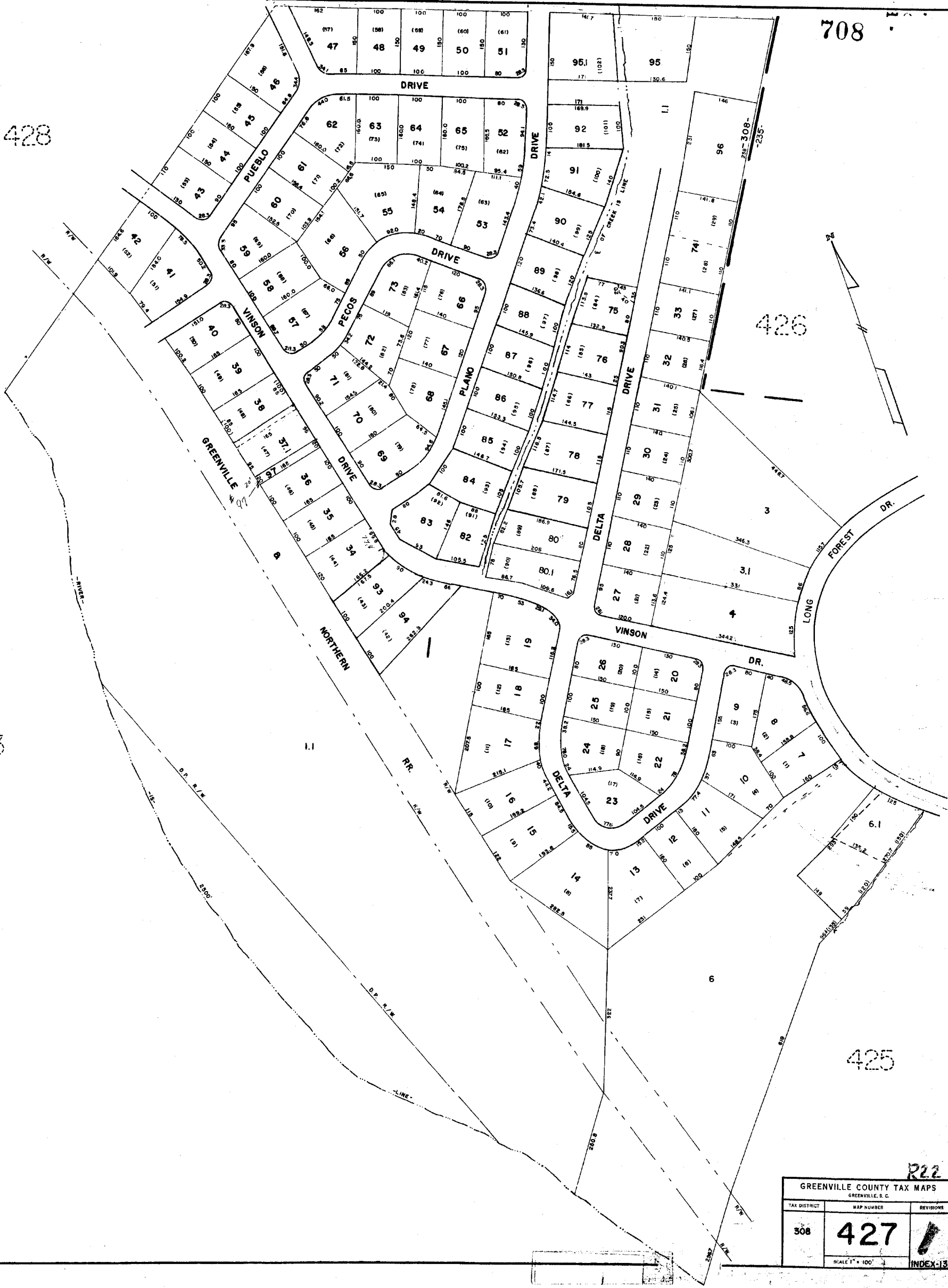
426

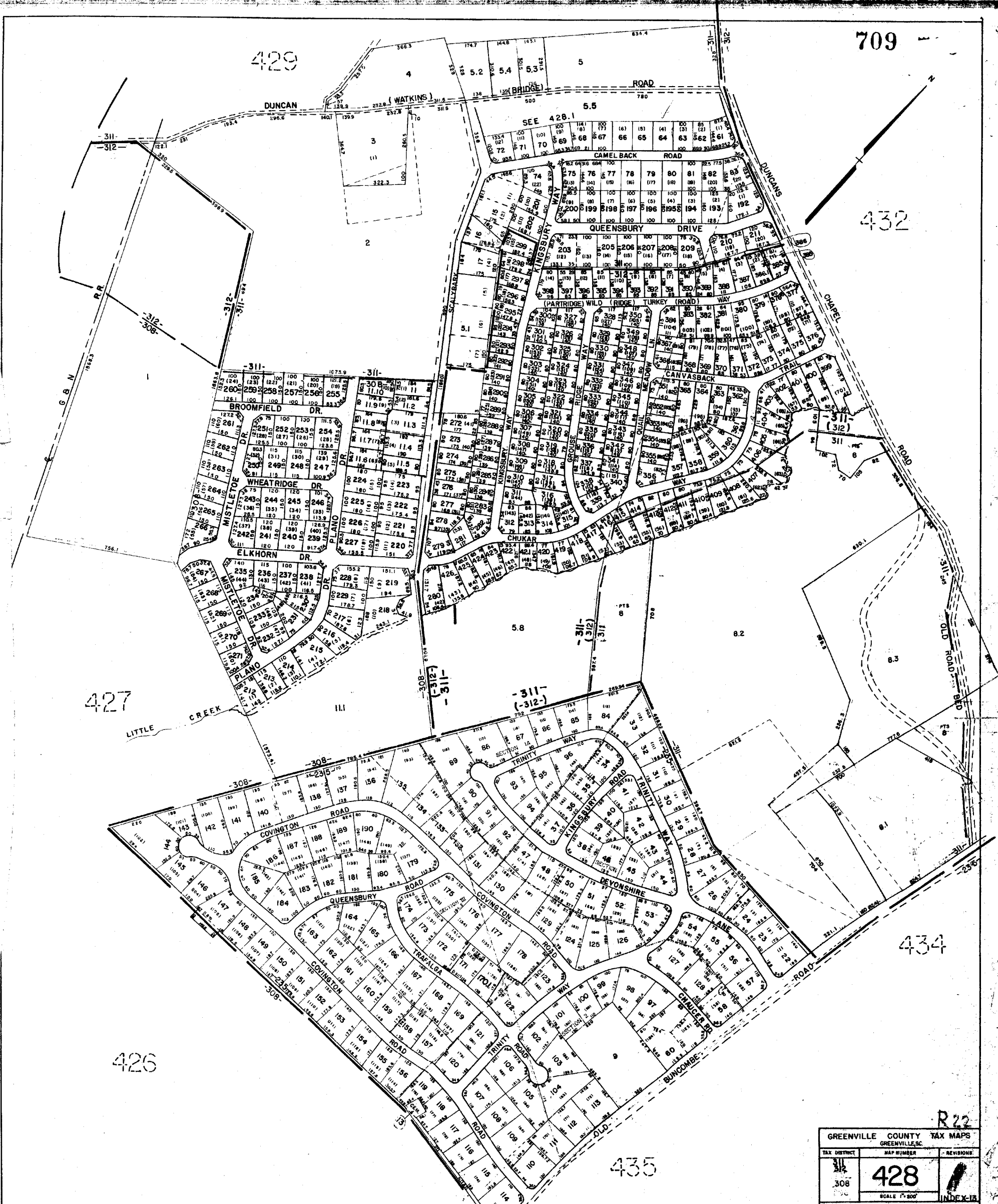
425

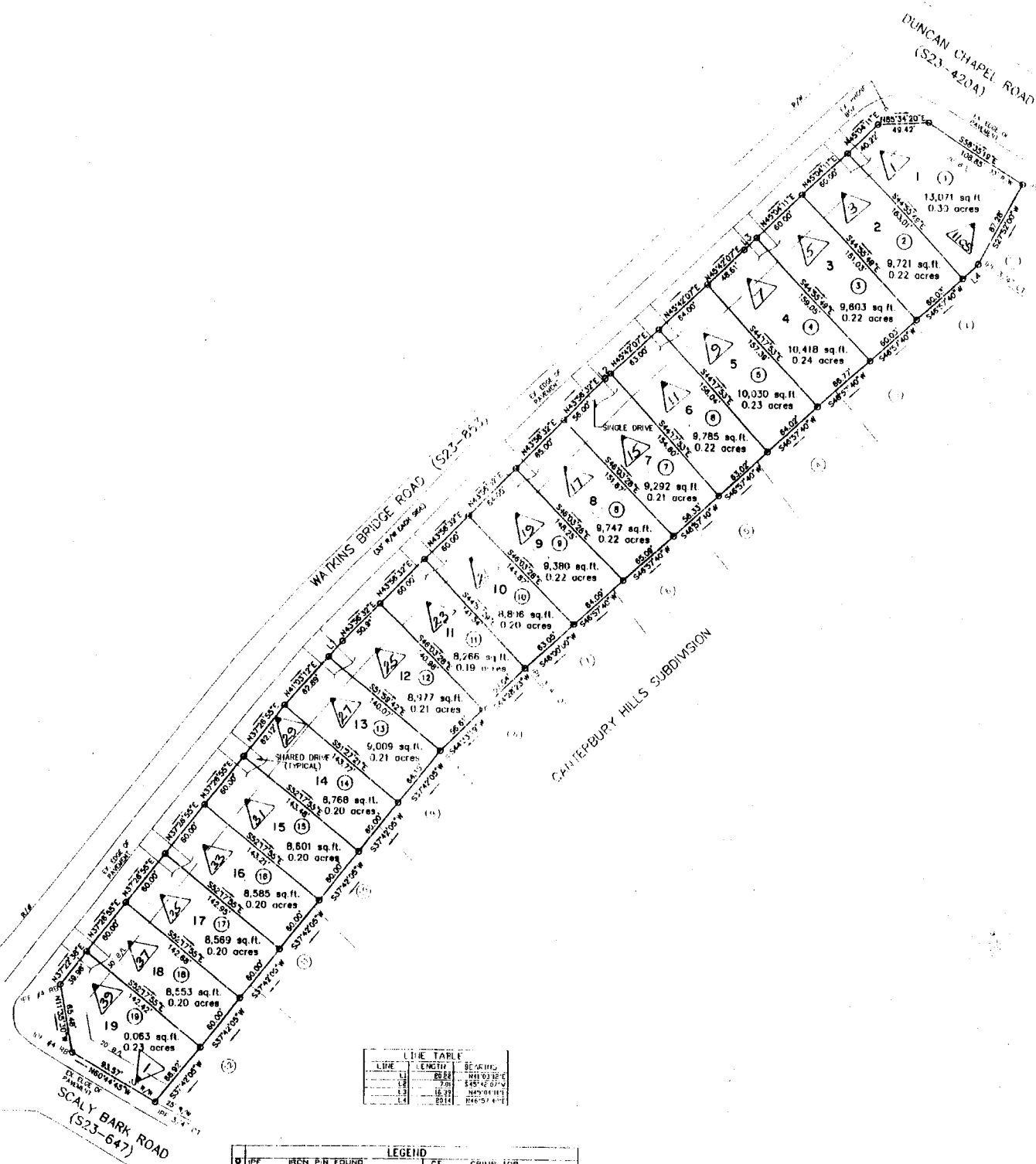
DB 8.3

R22

GREENVILLE COUNTY TAX MAPS		
GREENVILLE, S.C.		
TAX DISTRICT	MAP NUMBER	REVISIONS
308	427	1
SCALE 1" = 100'		INDEX-13







LINE TABLE

LINE #	LENGTH	BEARING
1	14.00	N89°31'00\"
2	7.00	S45°45'00\"
3	16.25	S89°51'00\"
4	14.00	S45°45'00\"

LEGEND

0	LINE	HIGH BUILT FOUND	CT	CRIMP EDGE
1	LINE	HIGH BUILT FOUND	DB	DECK
2	LINE	LOW BUILT FOUND	SB	SOLID REED
3	LINE	LOW BUILT FOUND	OT	OPEN LOT
4	LINE	LOW BUILT FOUND	SS	SANITARY SEWER LINE
5	LINE	LOW BUILT FOUND	TL	TRAILER
6	LINE	LOW BUILT FOUND	CP	CORNER POST
7	LINE	LOW BUILT FOUND	EP	EDGE OF PAVEMENT
8	LINE	LOW BUILT FOUND	EW	EDGE OF WAY
9	LINE	LOW BUILT FOUND	BL	BUILDING LINE

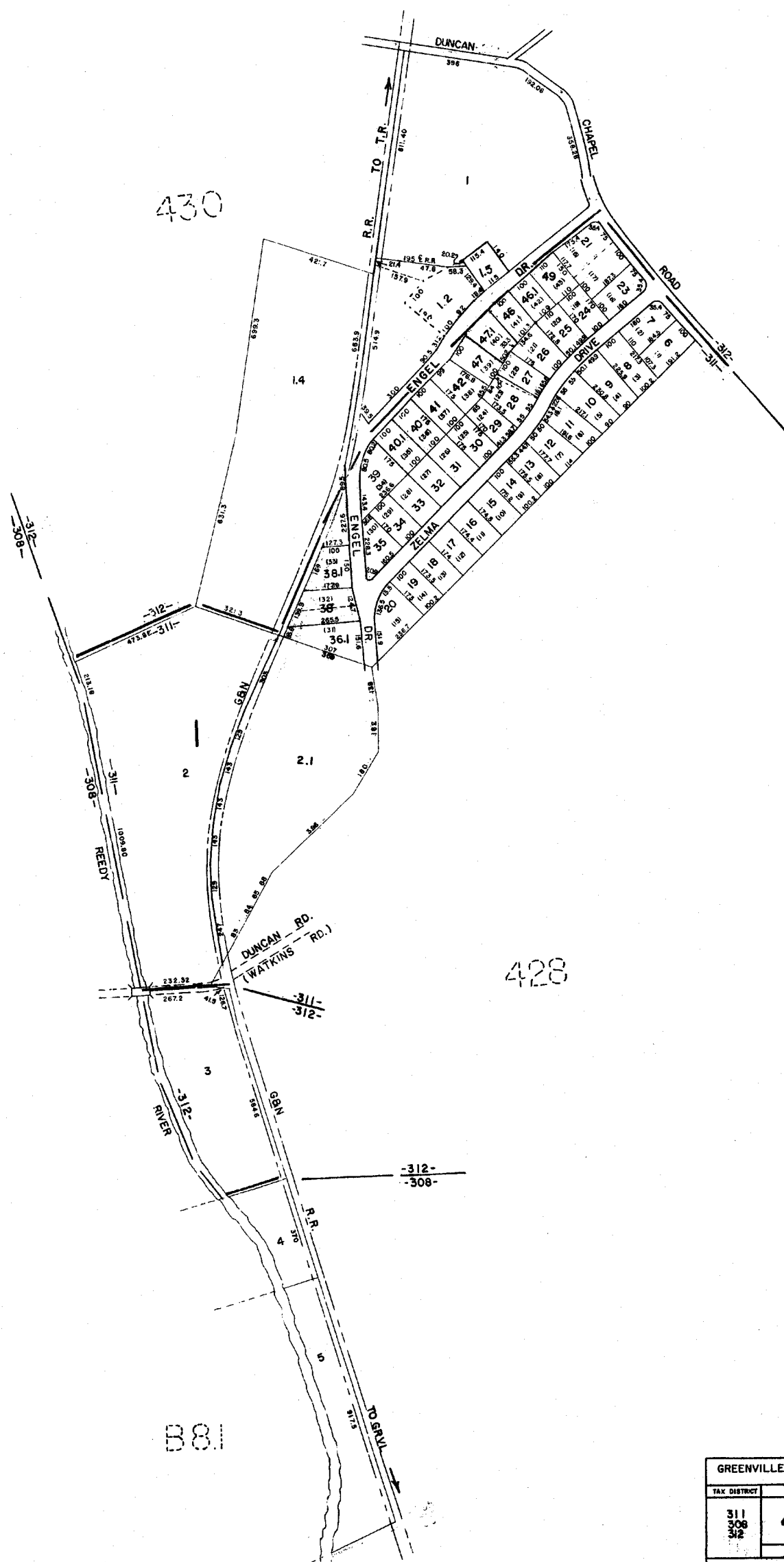
CORNERSTONE COMMONS
GREENVILLE COUNTY TAX MAPS
 GREENVILLE, S. C.

TAX DISTRICT	MAP NUMBER	REVISIONS
311	428.1	13
SCALE 1" = 60'		

711 7



430



428

881

R22

GREENVILLE COUNTY TAX MAP GREENVILLE, S.C.		
TAX DISTRICT	MAP NUMBER	REVISIONS
311 308 312	429	
SCALE 1"=200'		INDEX-13

431

431

429

429

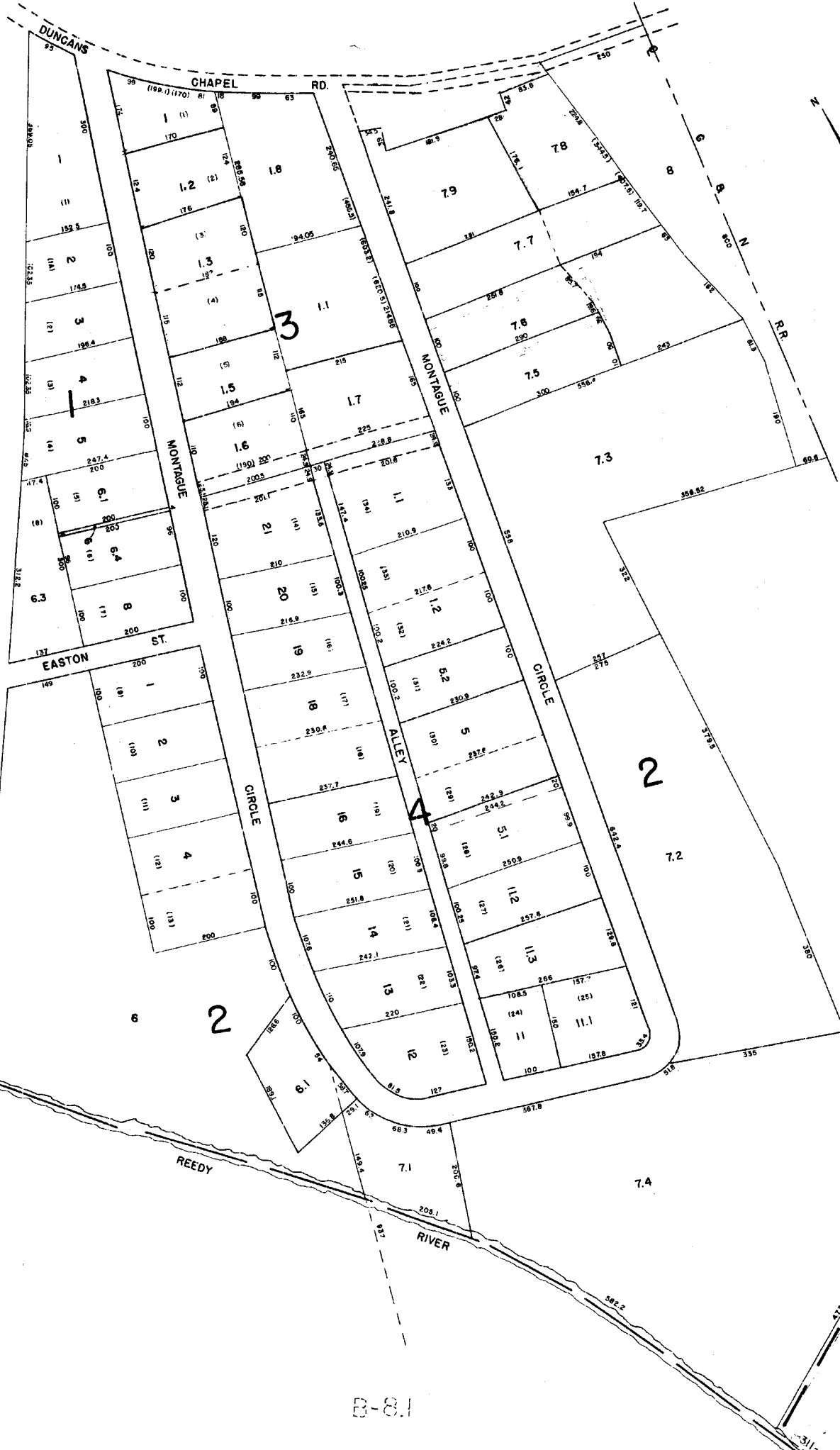
-312-
-308-

-312-
-311-

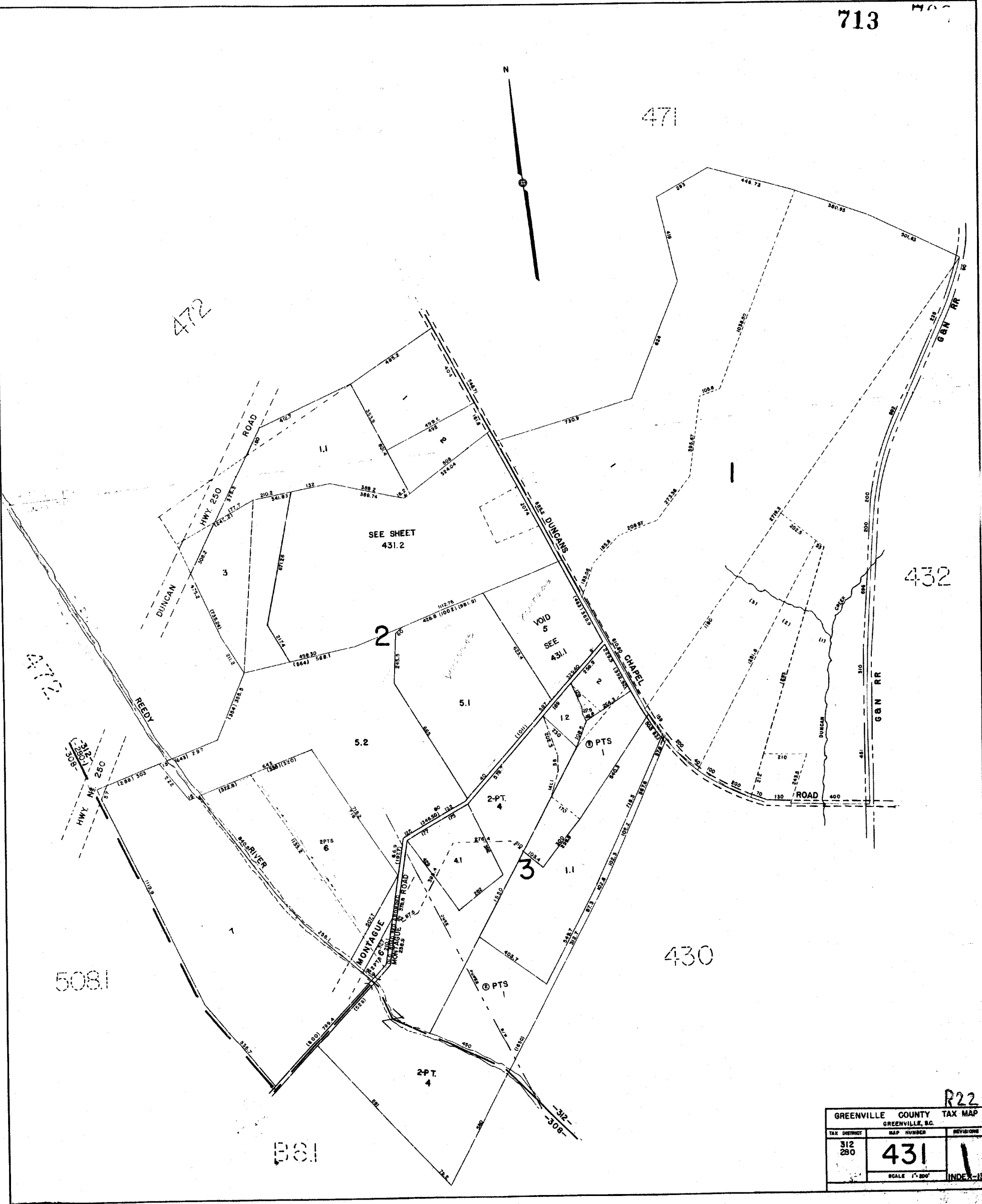
B-8.1

R22

GREENVILLE COUNTY TAX MAP		
TAX DISTRICT	MAP NUMBER	REVISION
312	430	1
SCALE 1"=100'		INDEX-13

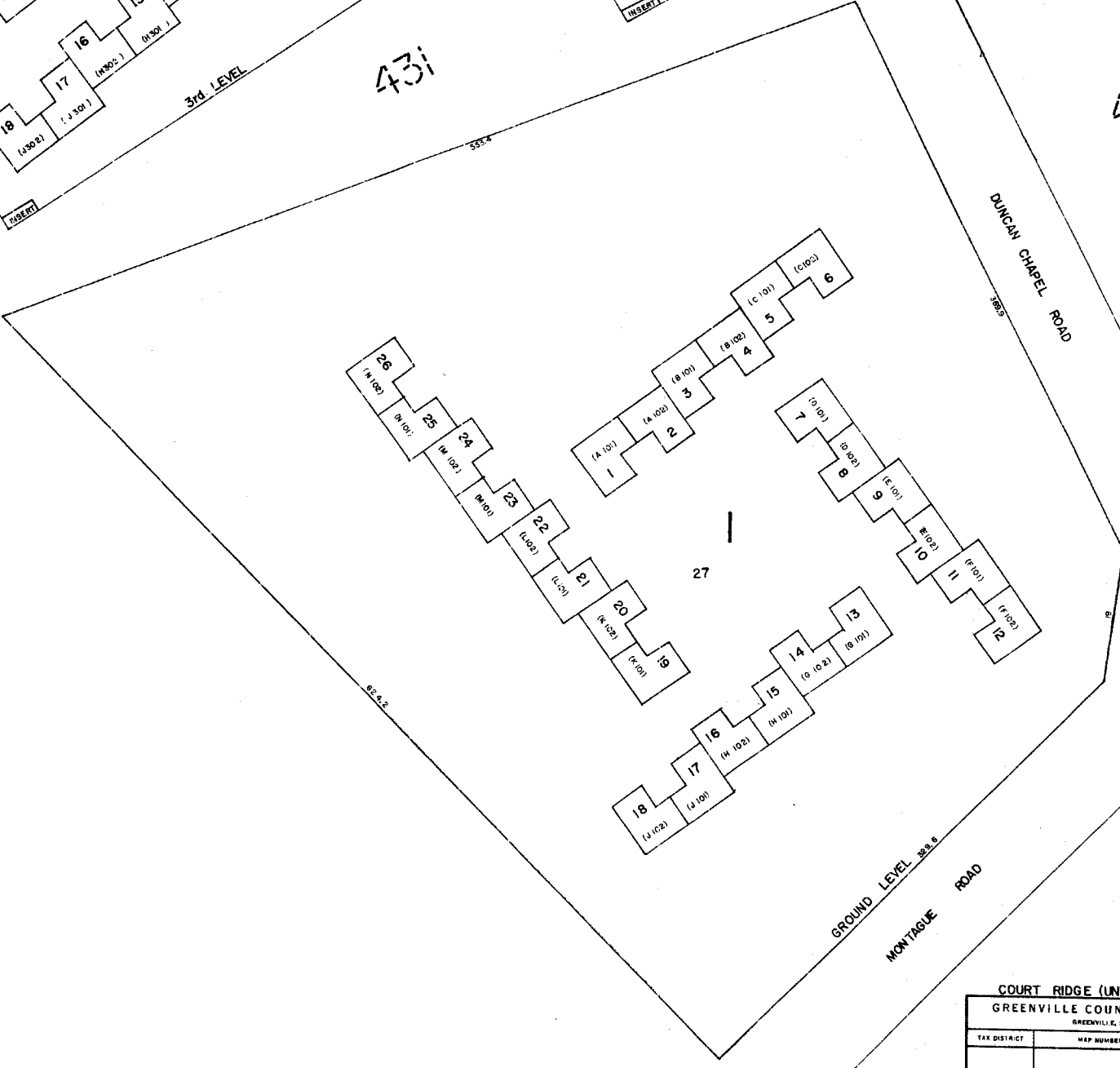
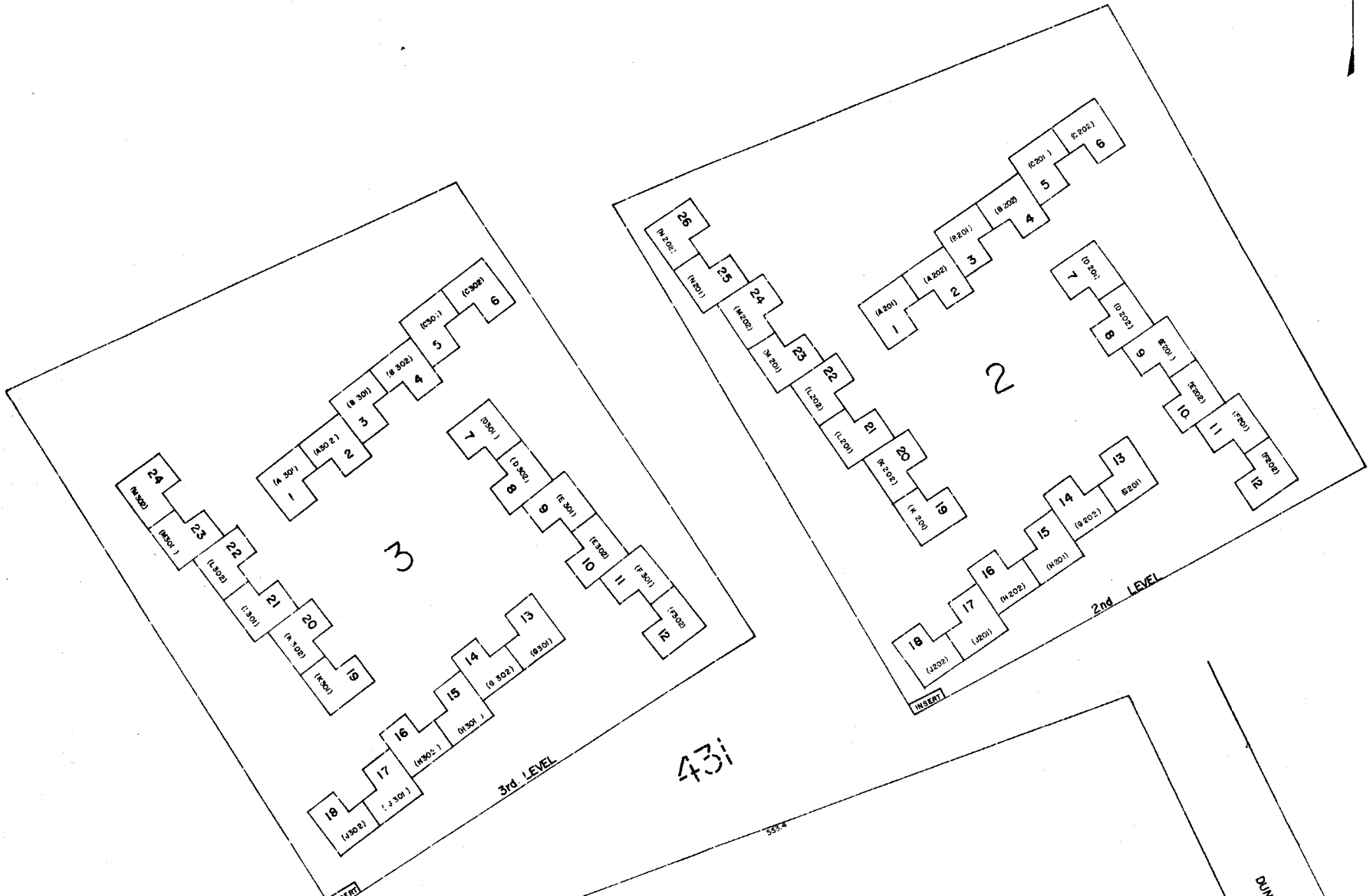


713



R22

GREENVILLE COUNTY TAX MAP		
TAX DISTRICT	MAP NUMBER	REVISIONS
312 280	431	1
SCALE 1"=200'		INDEX-15

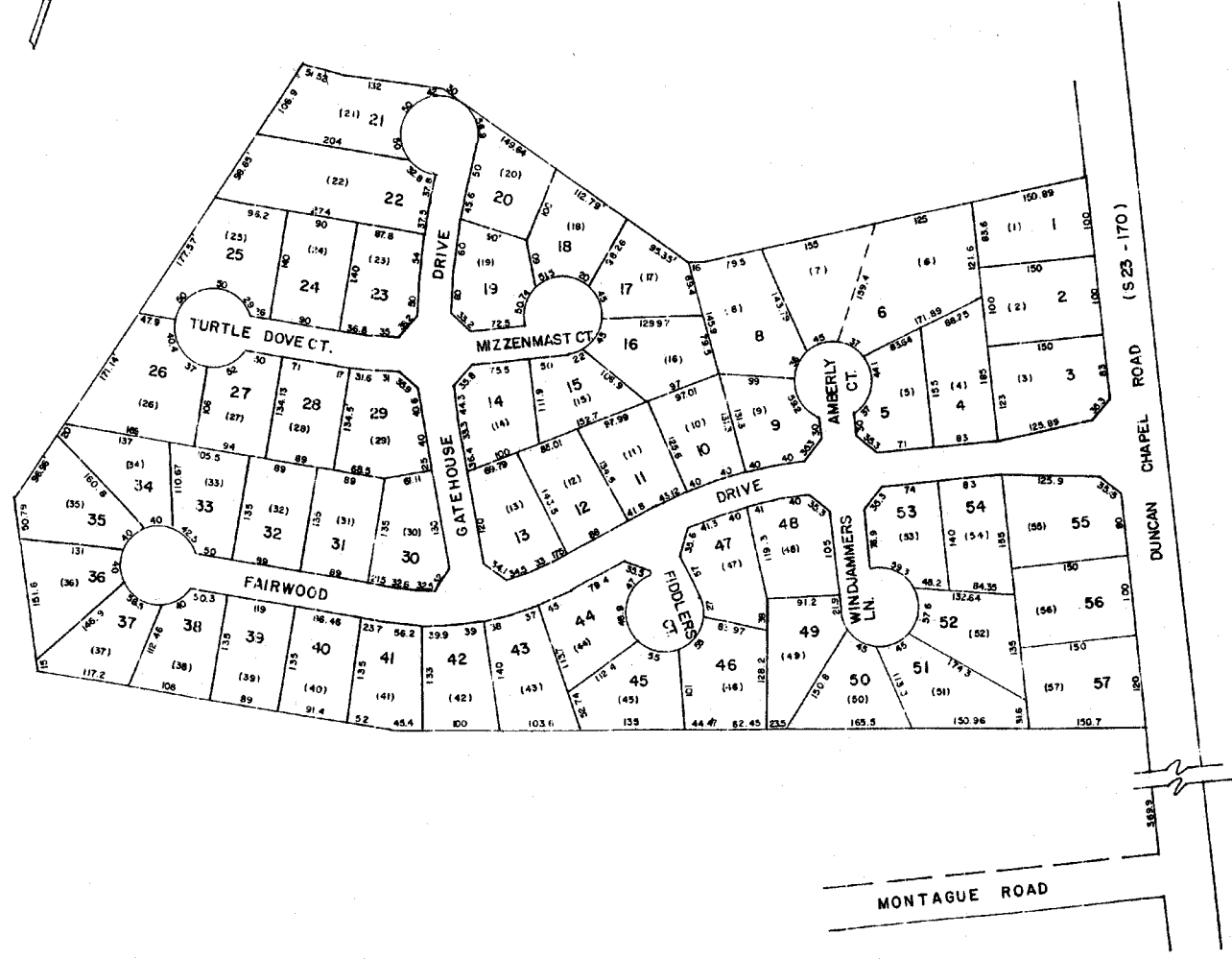


43i

COURT RIDGE (UNITS NOT TO SCALE)
GREENVILLE COUNTY TAX MAPS
GREENVILLE, S.C.

TAX DISTRICT	MAP NUMBER	REVISIONS
	43.1	1
-312-	SCALE 1" = 40'	INDEX (13)

R22




431

431

431

UNIVERSITY PLACE		
GREENVILLE COUNTY TAX MAPS		
TAX DISTRICT	MAP NUMBER	REVISIONS
	431.2	
	SCALE 1" = 100'	INDEX - 13

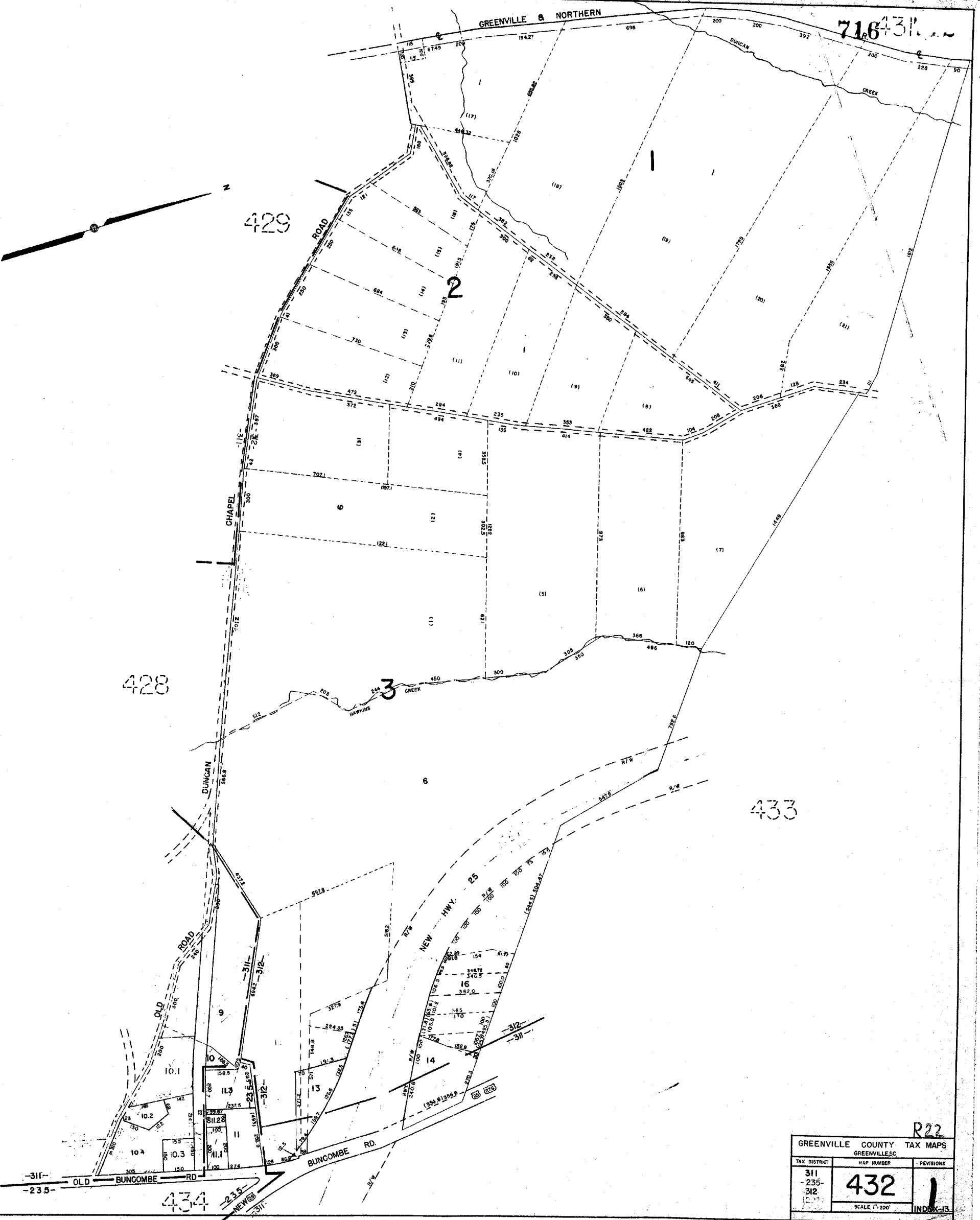


429

428

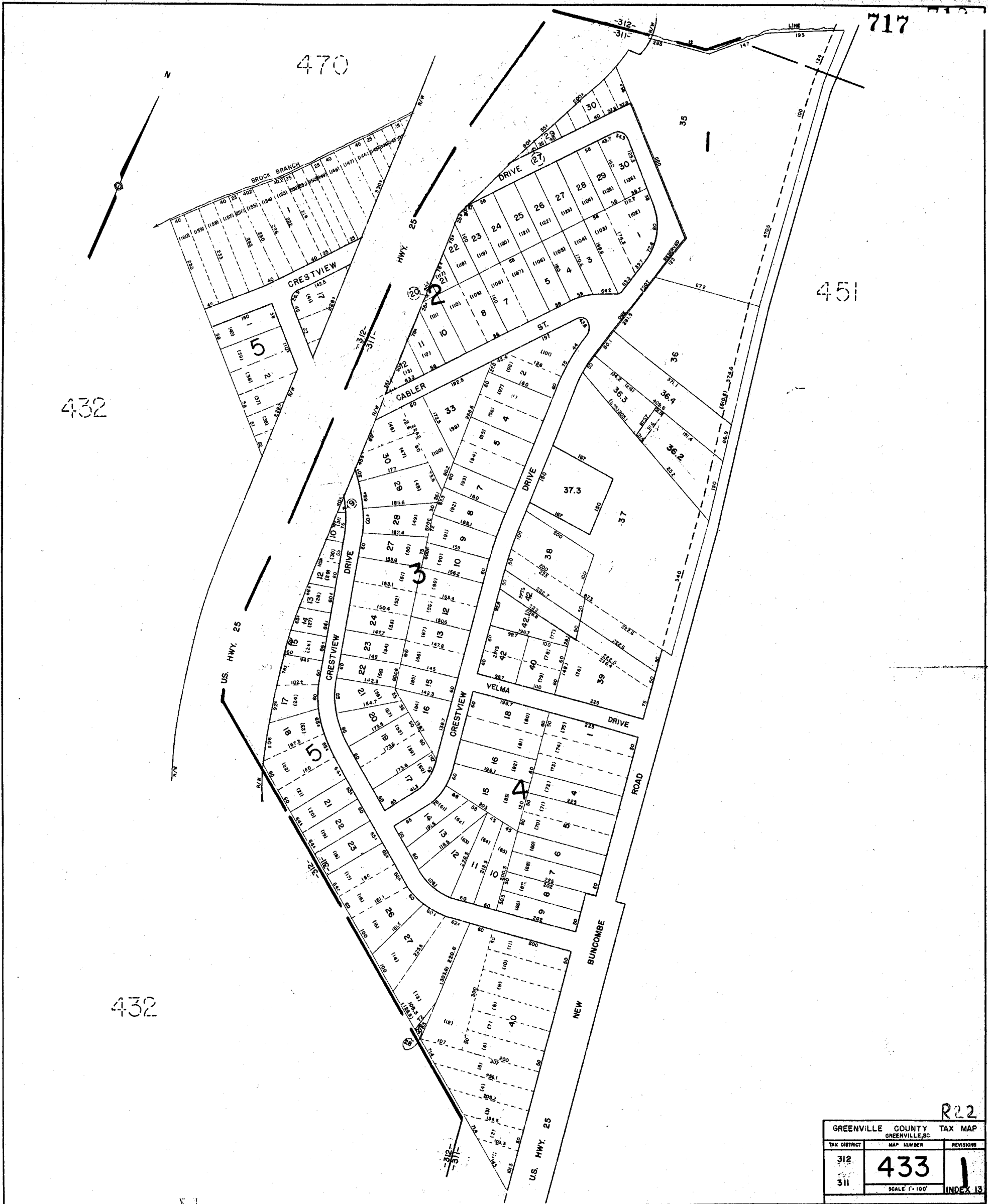
433

434



R22

GREENVILLE COUNTY TAX MAPS		
GREENVILLE, SC		
TAX DISTRICT	MAP NUMBER	REVISION
311 -235- 312	432	1
SCALE: 1" = 200'		INDEX-13



R22

GREENVILLE COUNTY TAX MAP		
GREENVILLE, SC		
TAX DISTRICT	MAP NUMBER	REVISION
312	433	1
311		
SCALE 1" = 100'		INDEX 13

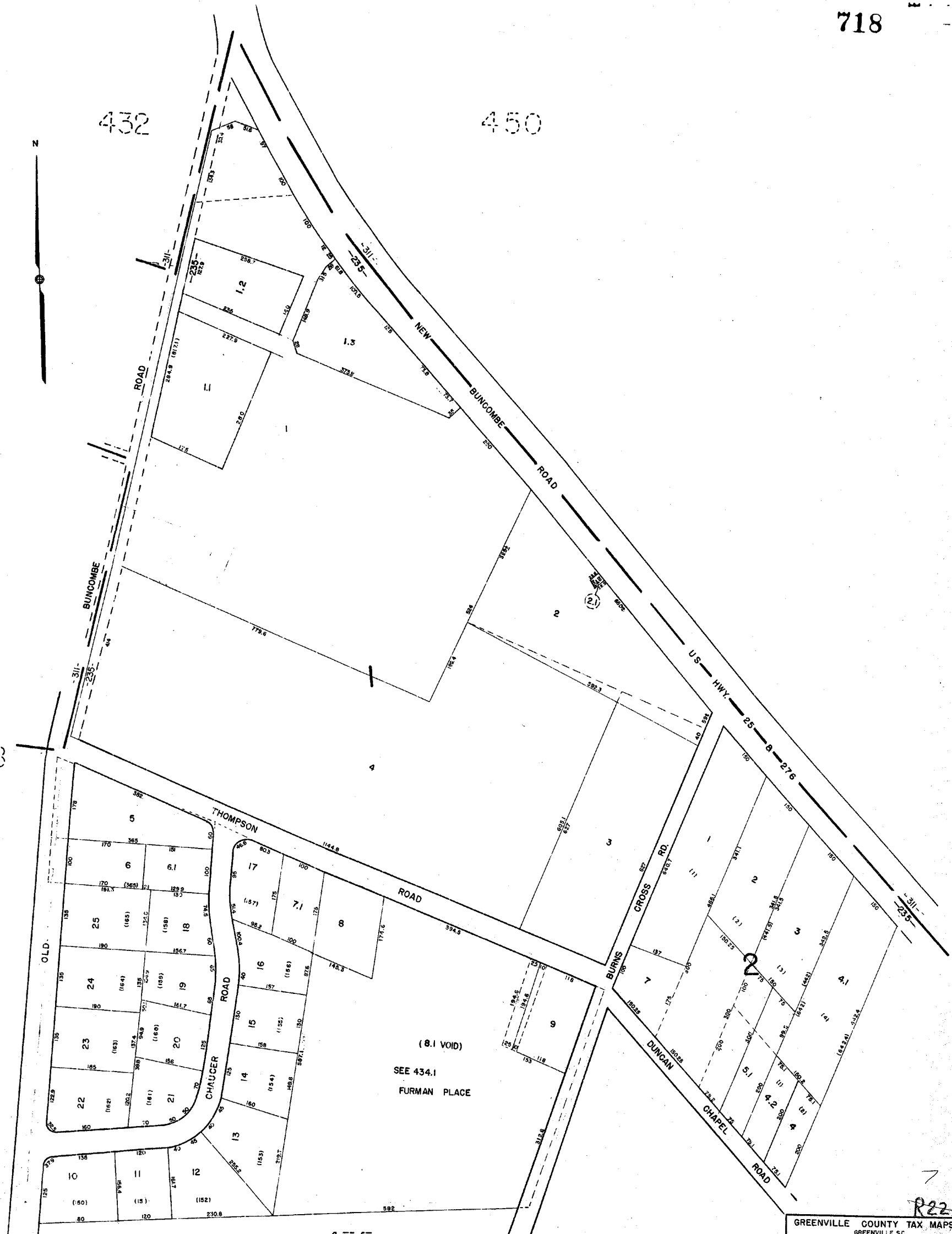
432

450

N

428

435



7
R22

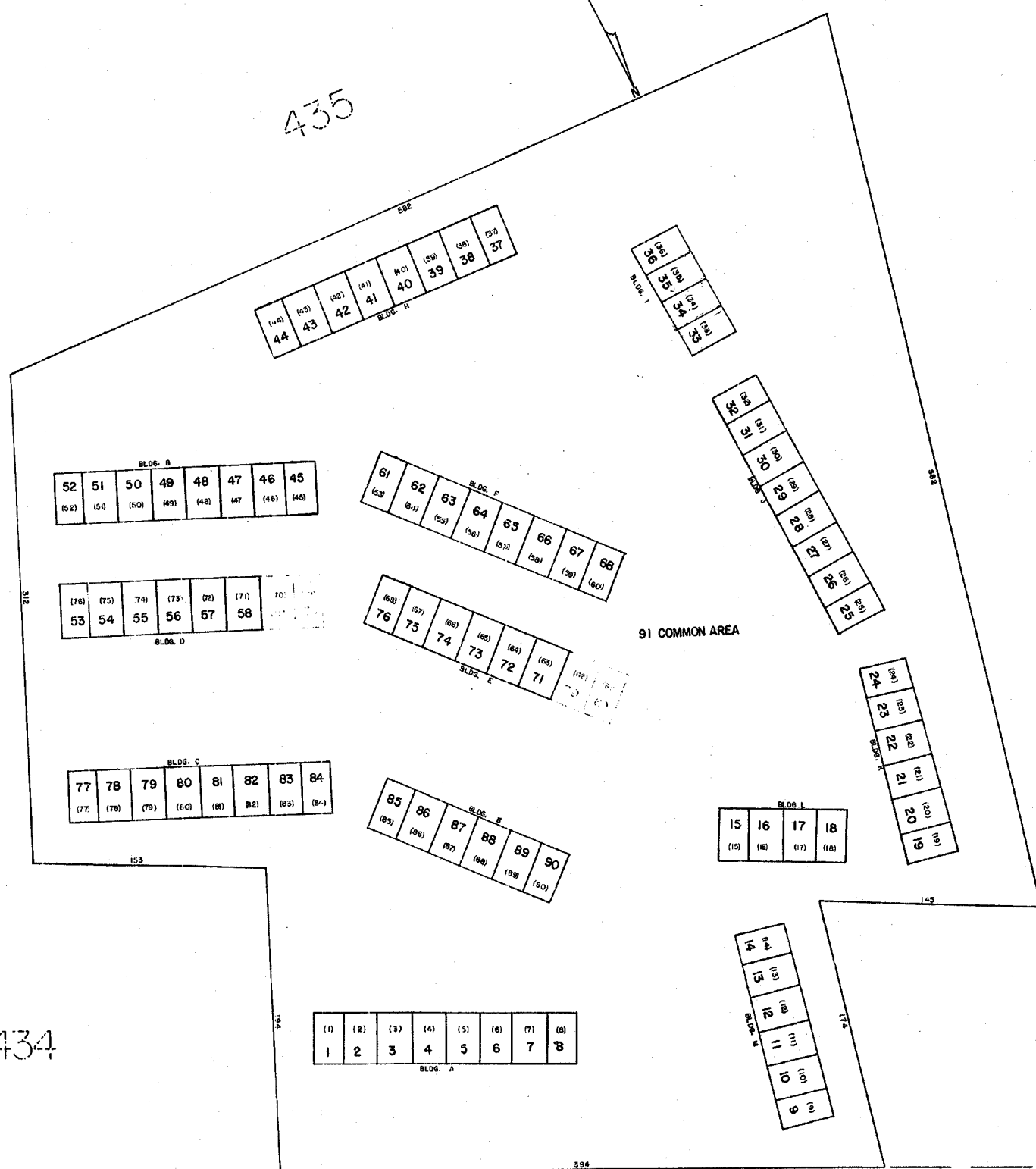
GREENVILLE COUNTY TAX MAPS		
GREENVILLE, S.C.		
TAX DISTRICT	MAP NUMBER	REVISIONS
235	434	1
SCALE 1"=100'		INDEX-13

719

435

434

434



DUNCAN CHAPEL ROAD

FURMAN PLADE TOWNHOMES
GREENVILLE COUNTY TAX MAPS
GREENVILLE, S. C.

TAX DISTRICT	MAP NUMBER	REVISIONS
	434.1	
	SCALE 1" = 40'	INDEX (13)

R22

235

-308-

OLD

BUNCOMBE

ROAD

720

-235-

14

434

437

PERRY

ROAD

LINDEN

DRIVE

2

VISTA

DRIVE

ROAD

ROAD

434

436

CHAPEL

ROAD

US

HWY.

25

276

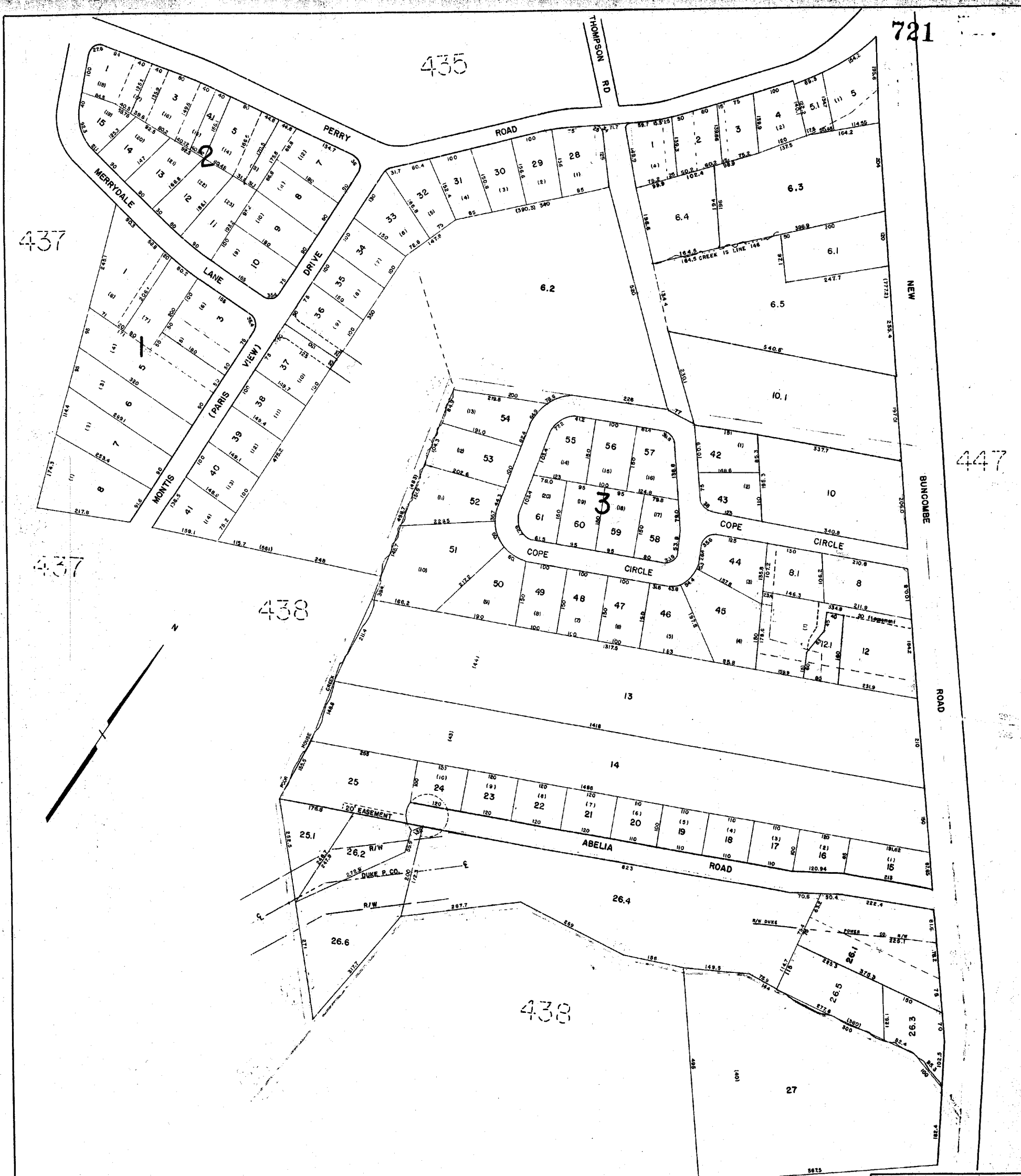
NEW

BUNCOMBE

ROAD

R22

GREENVILLE COUNTY TAX MAPS		
GREENVILLE, SC		
TAX DISTRICT	MAP NUMBER	REVISIONS
235	435	
SCALE 1"=100'		INDEX-B



GREENVILLE COUNTY TAX MAPS GREENVILLE, S.C.		
TAX DISTRICT 235	MAP NUMBER 436	REVISIONS
SCALE 1"=100'		INDEX-12

439
W55

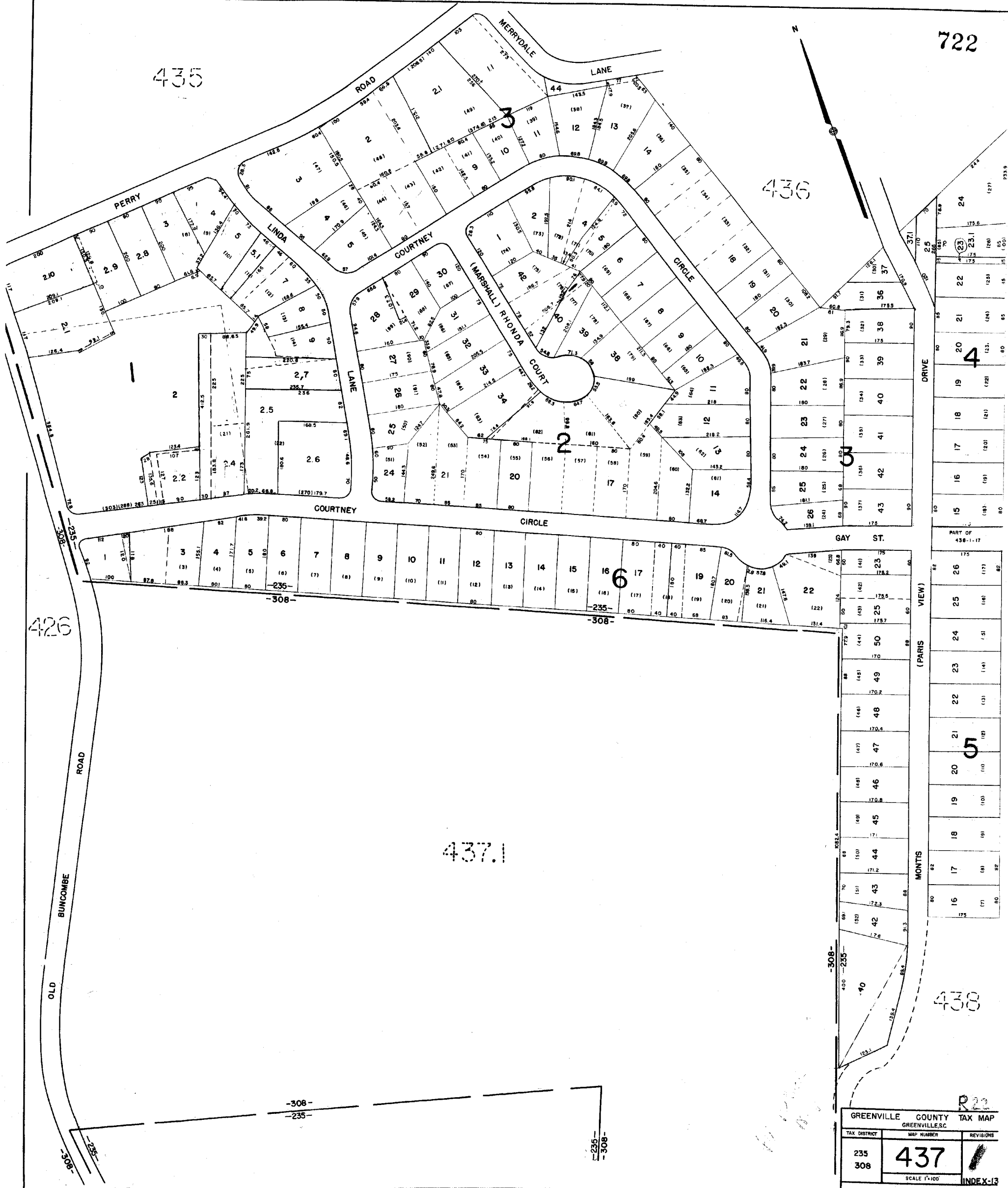
435

436

426

437.1

438



GREENVILLE COUNTY TAX MAP		
GREENVILLE, SC		
TAX DISTRICT	MAP NUMBER	REVISIONS
235 308	437	1
SCALE 1"=100'		INDEX-13

723

437

437

426

424

424

162

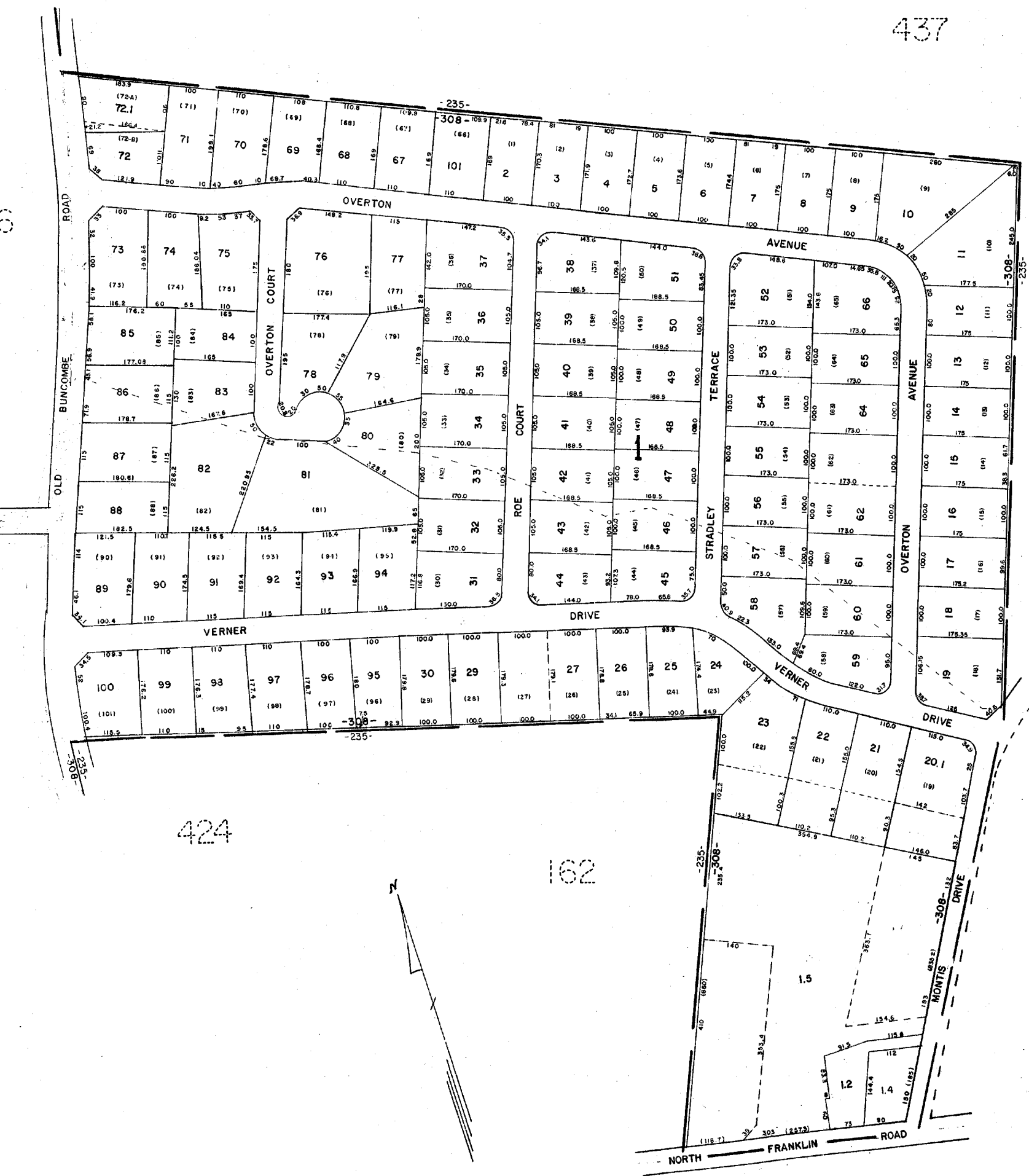
437

162

162

R22

GREENVILLE COUNTY TAX MAPS GREENVILLE, S.C.		
TAX DISTRICT	MAP NUMBER	REVISIONS
308	437.1	1
SCALE 1" = 100'		INDEX-13

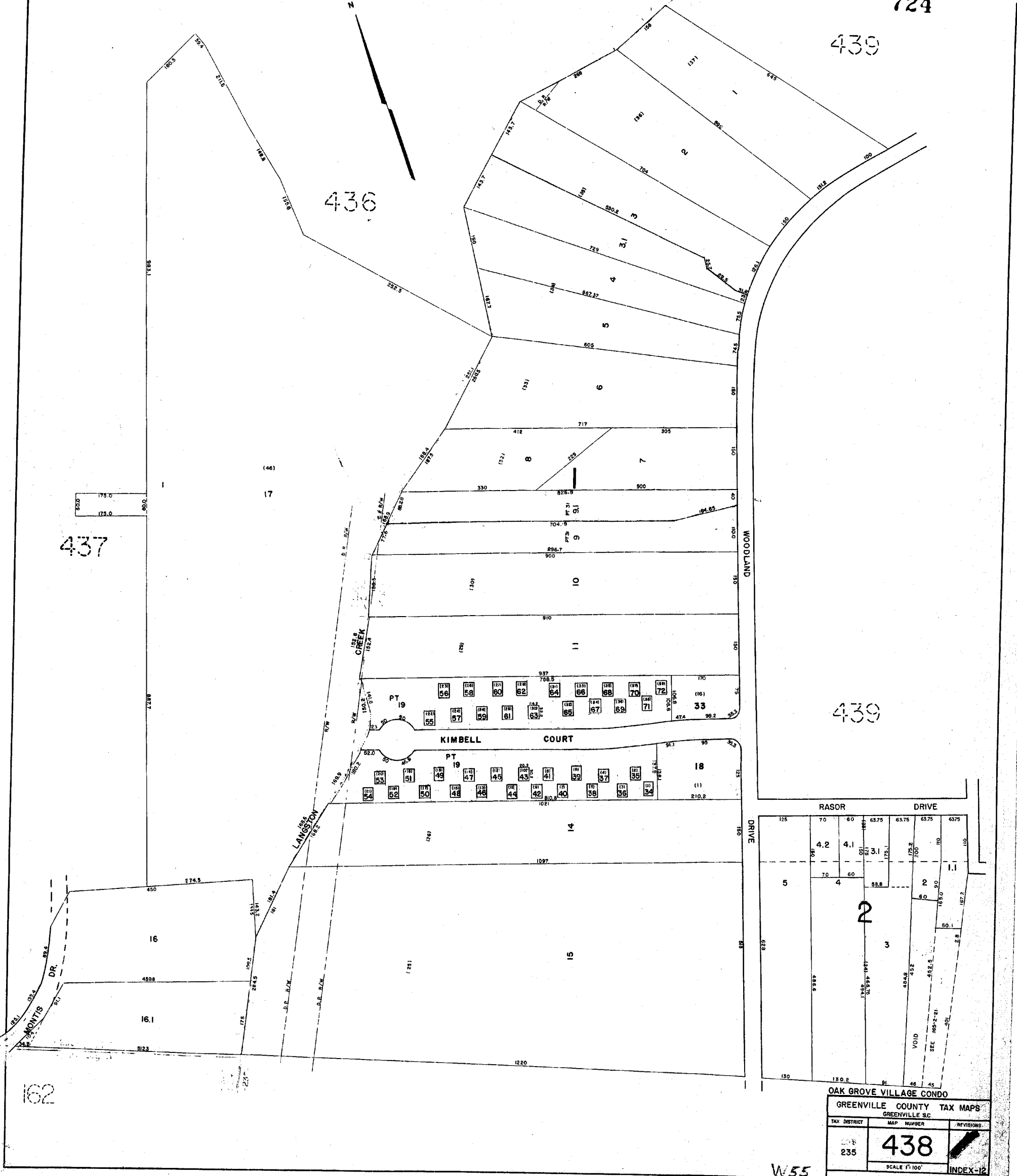


436

437

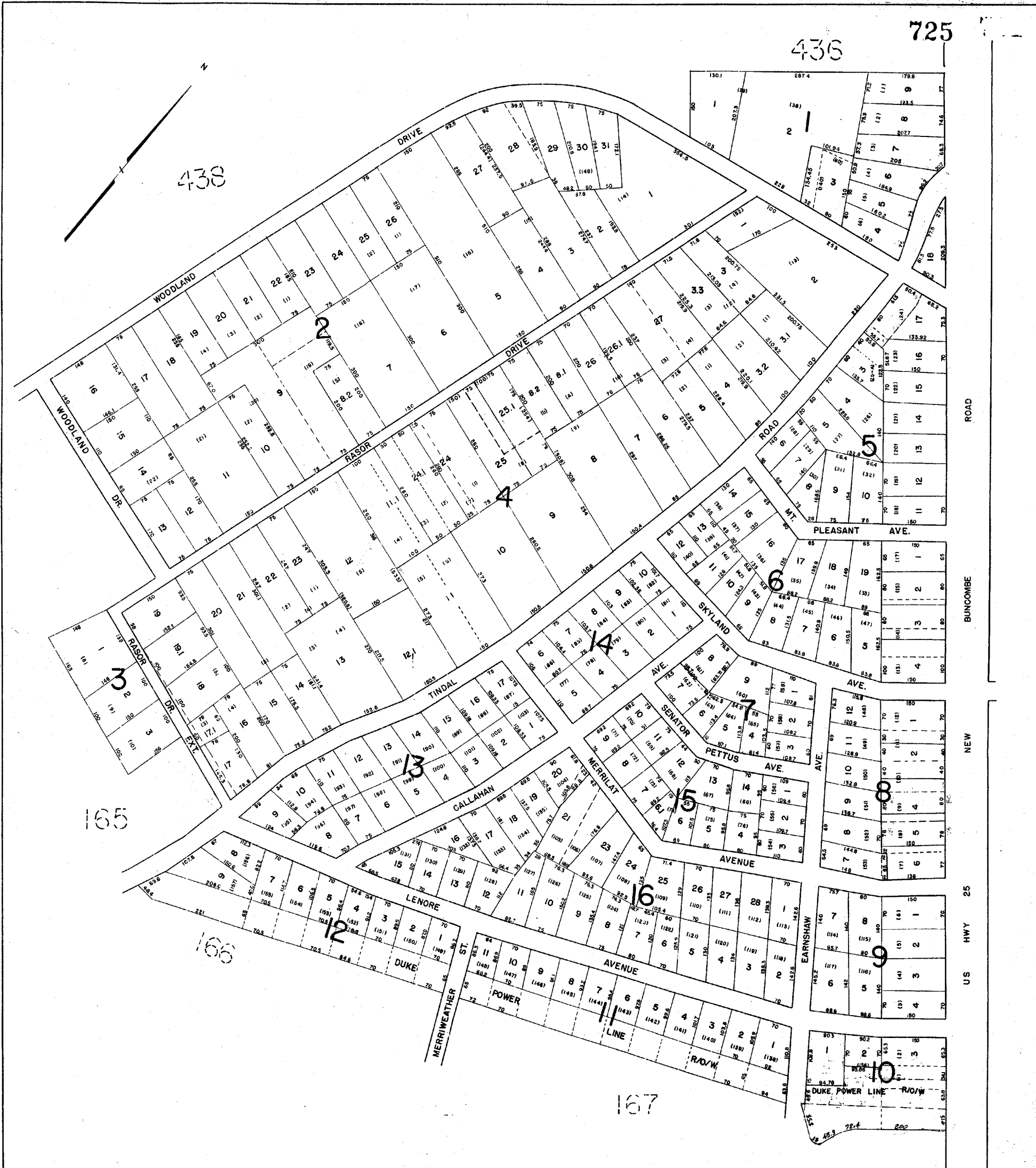
439

162



OAK GROVE VILLAGE CONDO		
GREENVILLE COUNTY TAX MAPS		
GREENVILLE S.C.		
TAX DISTRICT	MAP NUMBER	REVISIONS
235	438	
SCALE 1"=100'		INDEX-12

W.55



GREENVILLE COUNTY TAX MAPS GREENVILLE, S.C.		
TAX DISTRICT	MAP NUMBER	REVISIONS
235	439	
SCALE 1"=100'		INDEX-12

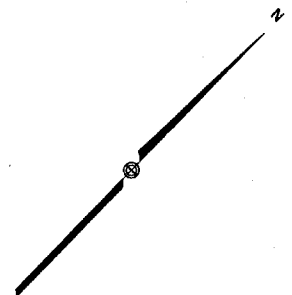
W55

445

439

441

173

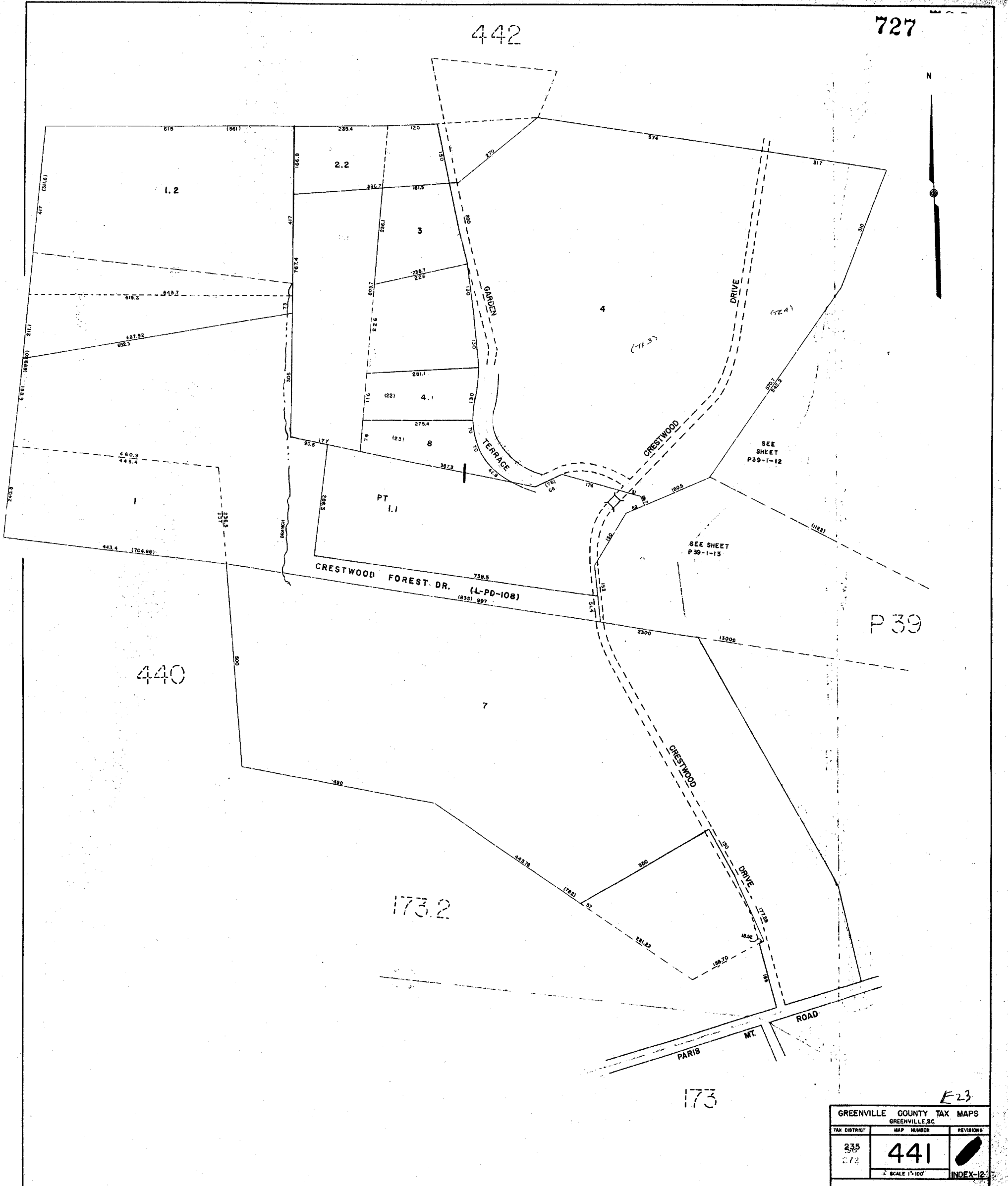


E23

GREENVILLE COUNTY TAX MAPS		
GREENVILLE, S.C.		
TAX DISTRICT	MAP NUMBER	REVISIONS
235	440	1
SCALE 1"=100'		INDEX-12

442

727



P 39

440

173.2

173

E23

GREENVILLE COUNTY TAX MAPS		
GREENVILLE, SC		
TAX DISTRICT	MAP NUMBER	REVISIONS
235	441	
072		
SCALE 1"=100'		INDEX-12

443

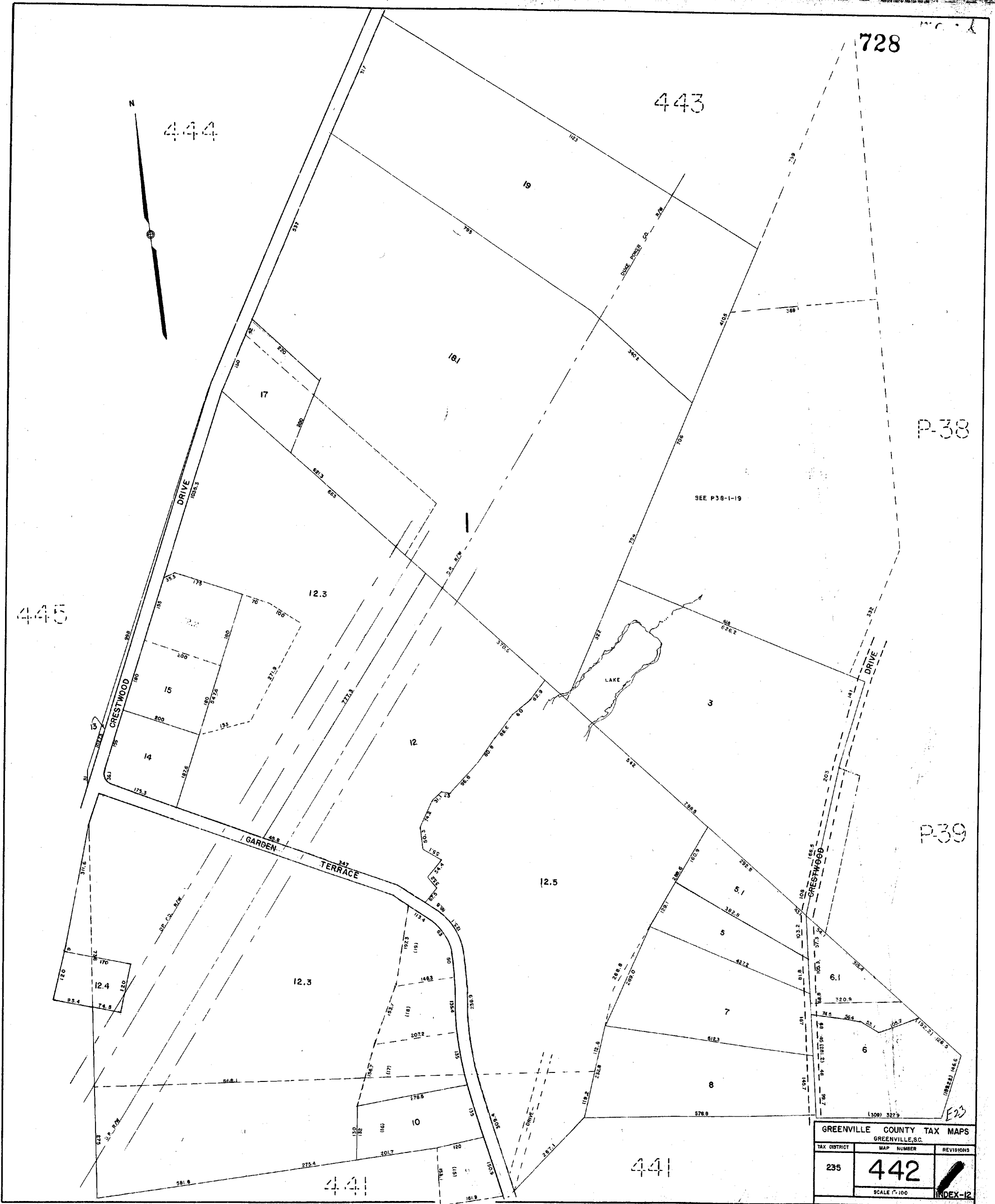
444

P-38

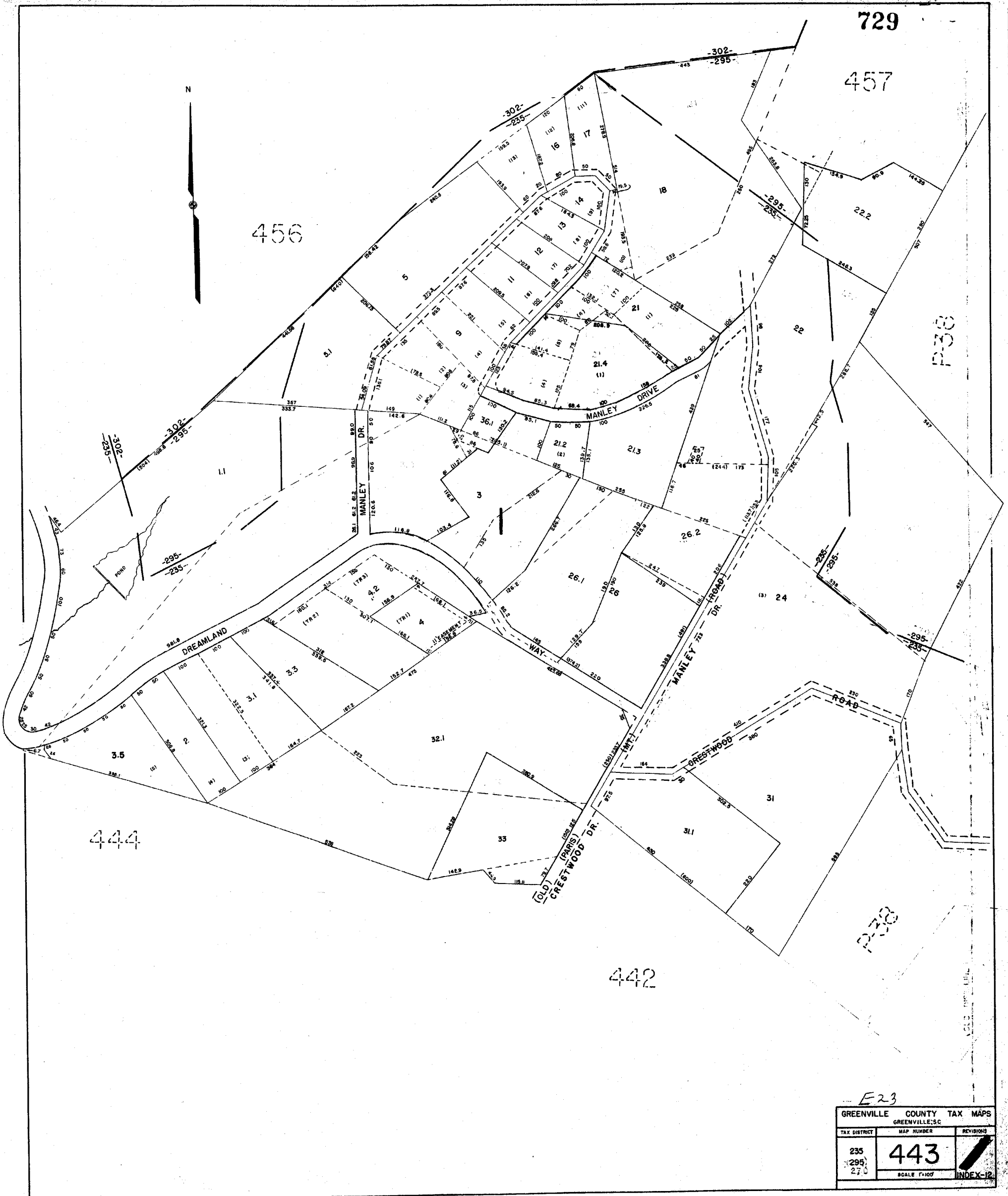
445

P-39

441

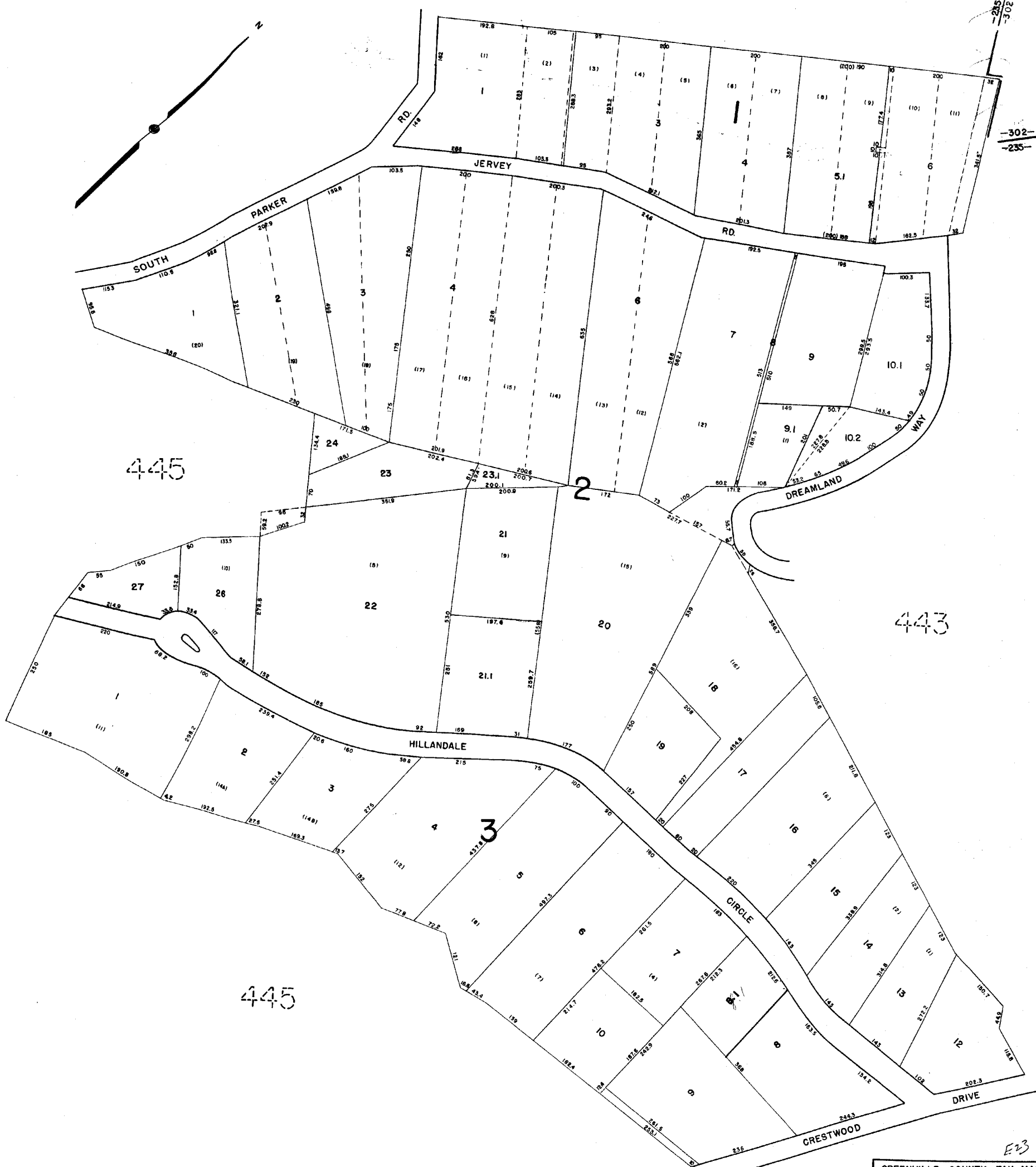


GREENVILLE COUNTY TAX MAPS GREENVILLE, SC.		
TAX DISTRICT	MAP NUMBER	REVISIONS
235	442	
SCALE 1"=100'		INDEX-12



E23

GREENVILLE COUNTY TAX MAPS GREENVILLE, SC		
TAX DISTRICT	MAP NUMBER	REVISIONS
235 299 270	443	INDEX-12
SCALE 1"=100'		



445

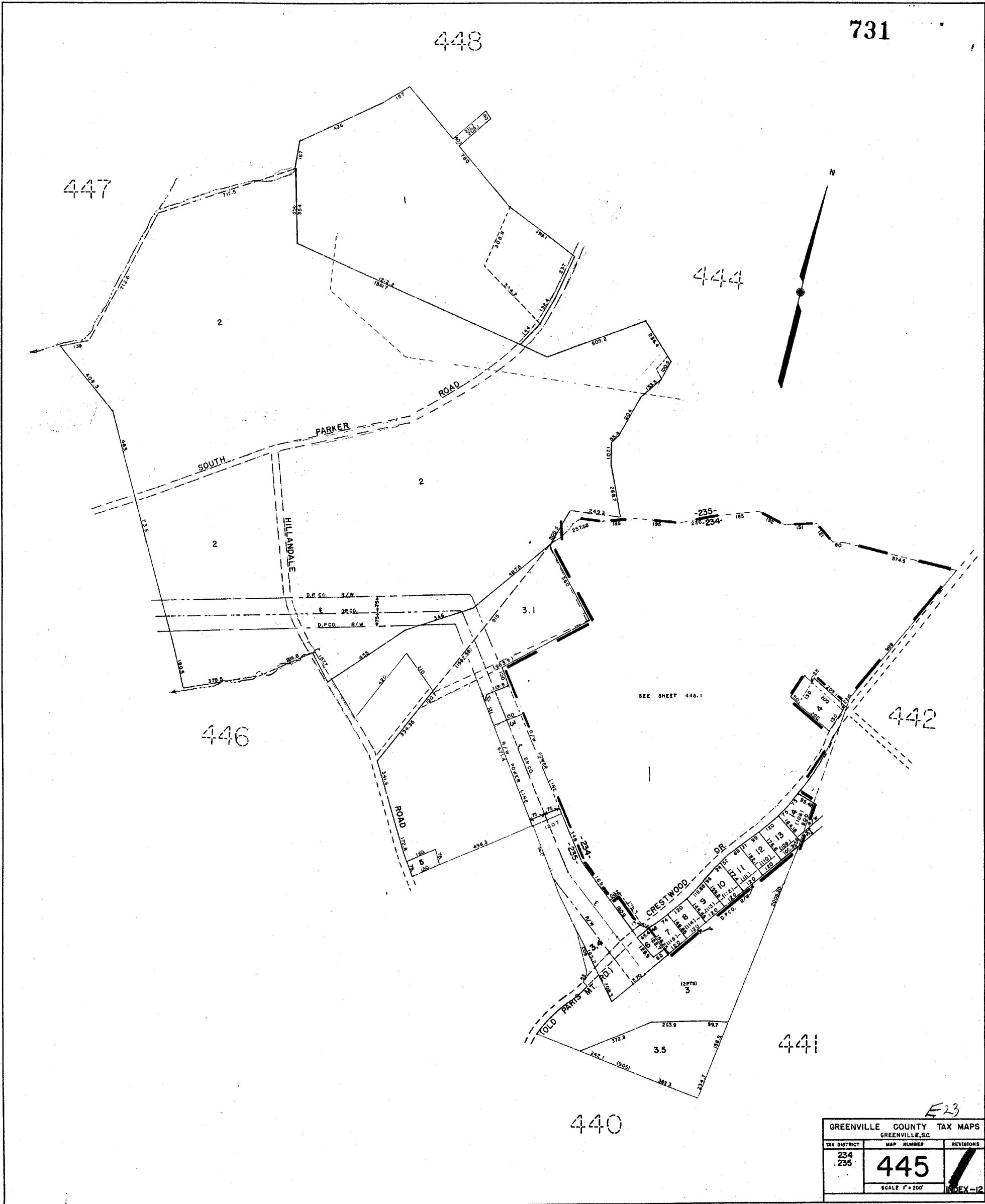
443

445

442

E23

GREENVILLE COUNTY TAX MAPS GREENVILLE, S.C.		
TAX DISTRICT	MAP NUMBER	REVISIONS
235 (230)	444	
SCALE 1"=100'		INDEX-12



E23

GREENVILLE COUNTY TAX MAPS GREENVILLE, S.C.		
TAX DISTRICT	MAP NUMBER	REVISIONS
234 235	445	1
SCALE 1" = 200'		INDEX-12

444

442

445

445

445

445



E23

GREENVILLE COUNTY TAX MAPS		
GREENVILLE, S. C.		
TAX DISTRICT	MAP NUMBER	REVISIONS
234 (235)	445.1	
SCALE 1" = 100'		INDEX-12

733

445

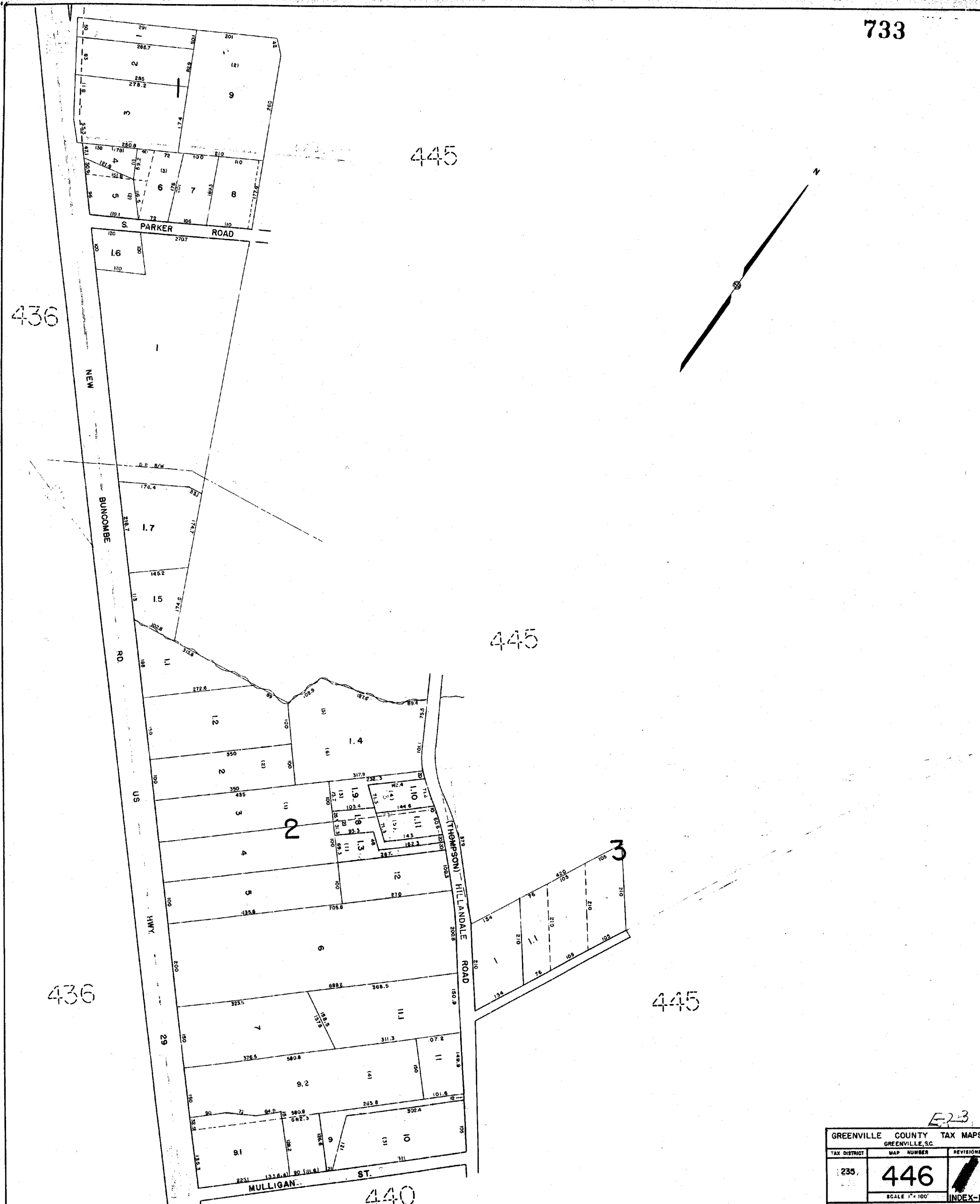

436

445

436

445

440



E-23

GREENVILLE COUNTY TAX MAPS		
GREENVILLE, S.C.		
TAX DISTRICT	MAP NUMBER	REVISIONS
235	446	
SCALE 1" = 100'		INDEX-12

734

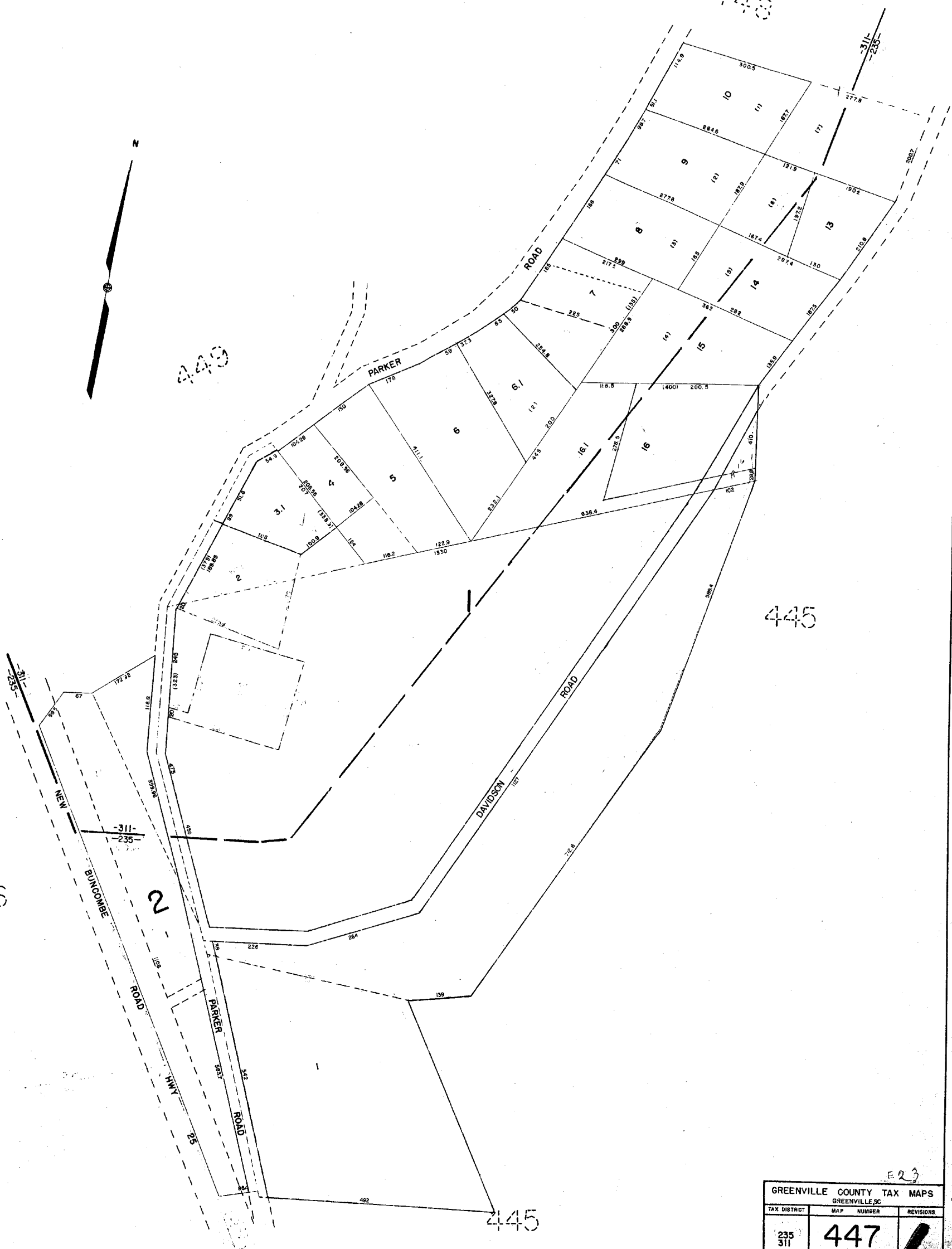
448

449

445

436

445



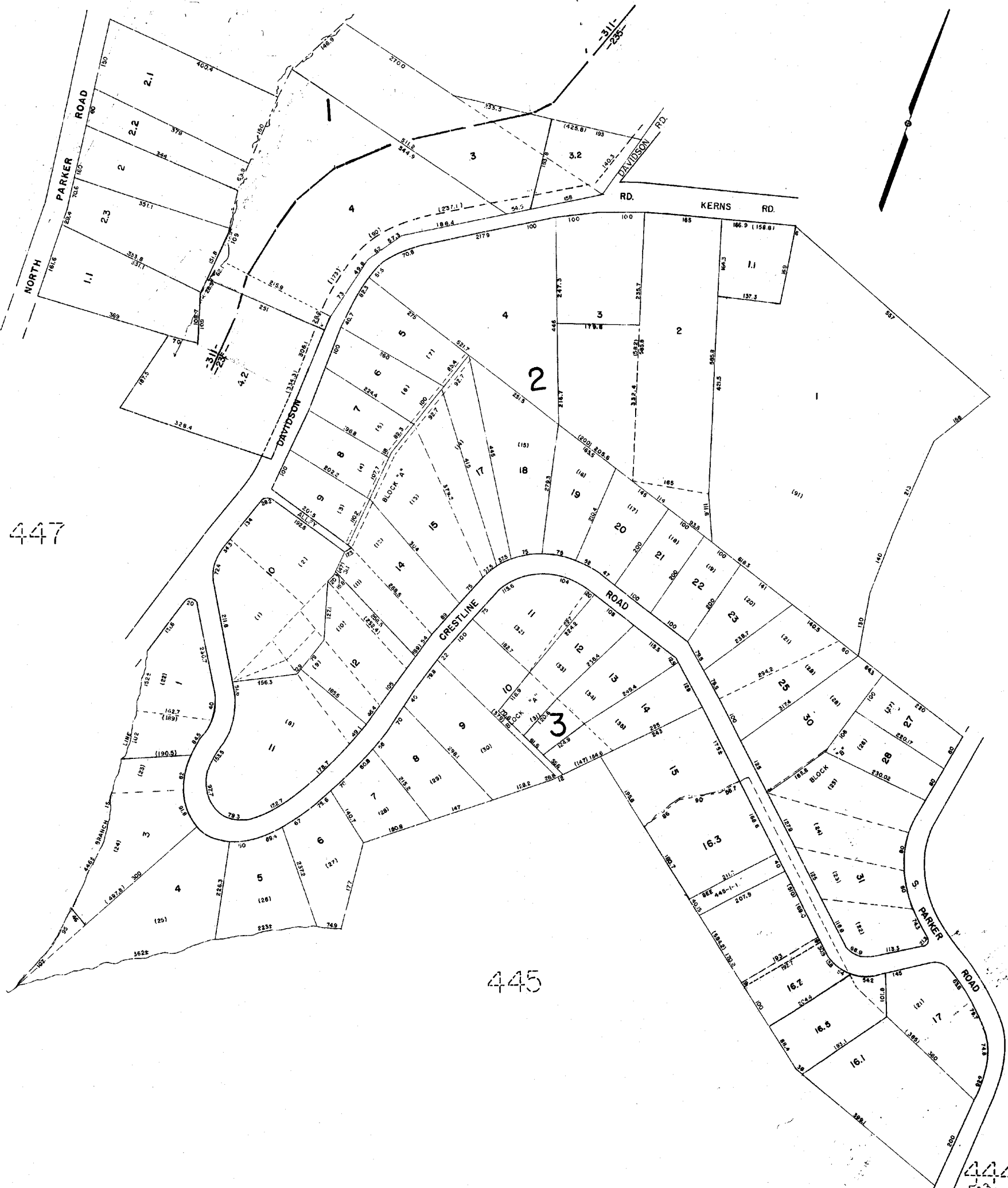
E23

GREENVILLE COUNTY TAX MAPS		
GREENVILLE, SC		
TAX DISTRICT	MAP NUMBER	REVISIONS
235 311	447	
SCALE 1" = 100'		INDEX-12

449

455

735



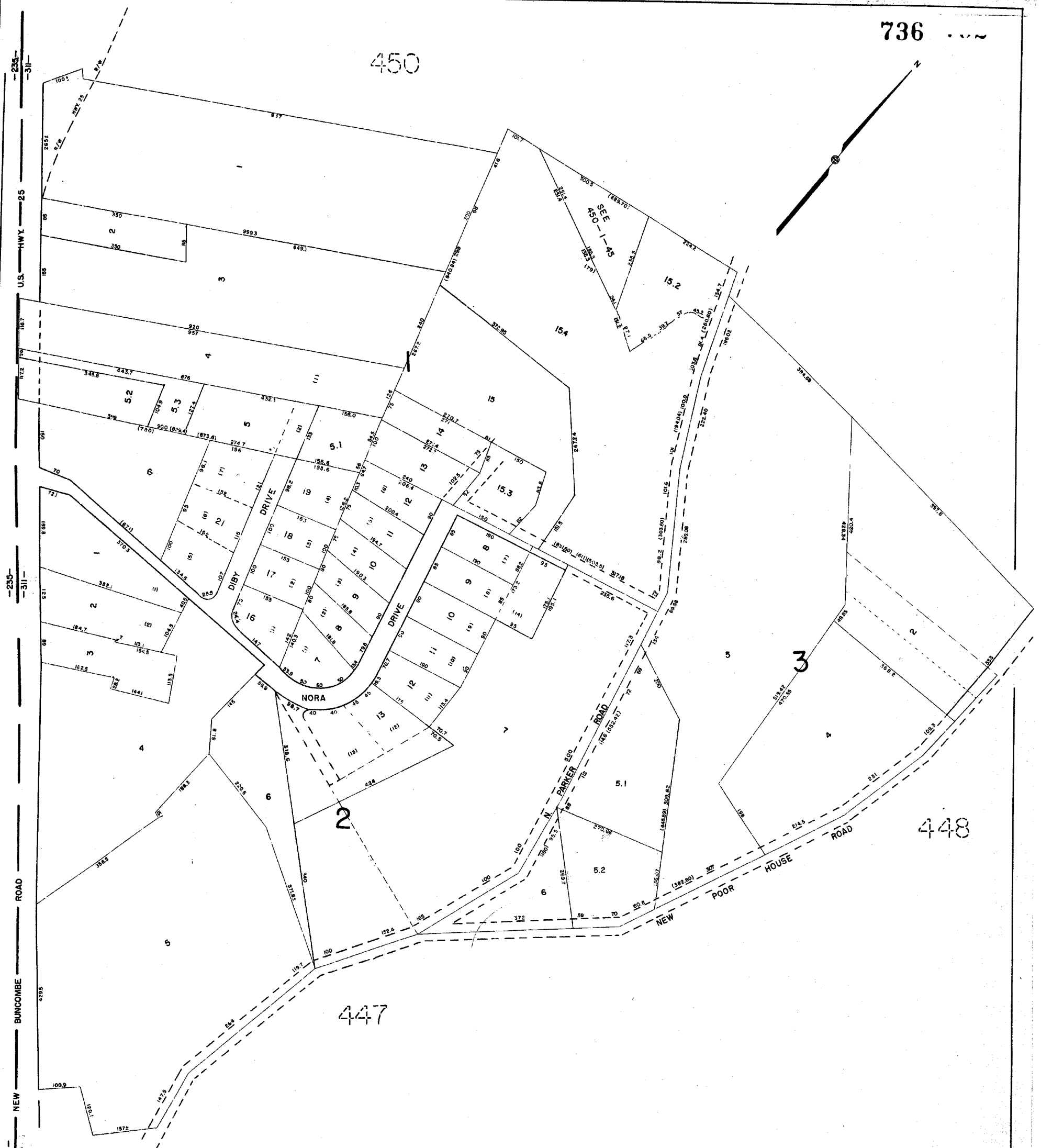

447

445

444
E23

GREENVILLE COUNTY TAX MAPS GREENVILLE, SC		
TAX DISTRICT	MAP NUMBER	REVISIONS
235 311	448	
SCALE 1"=100'		INDEX-12

450

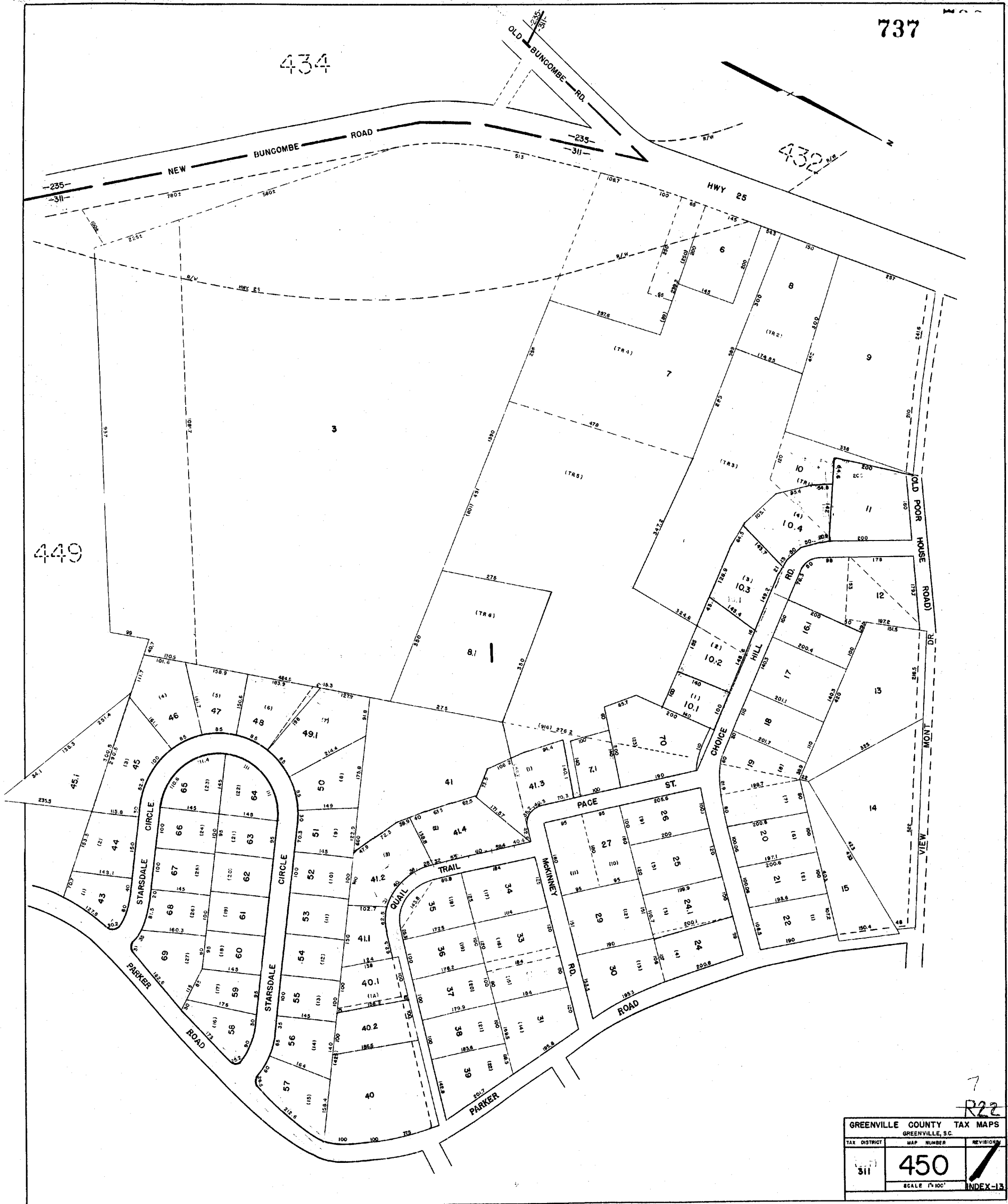


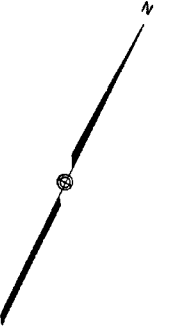
448

447

R-22

GREENVILLE COUNTY TAX MAPS		
GREENVILLE, SC		
TAX DISTRICT	MAP NUMBER	REVISION
311	449	
SCALE 1"=100'		INDEX-12

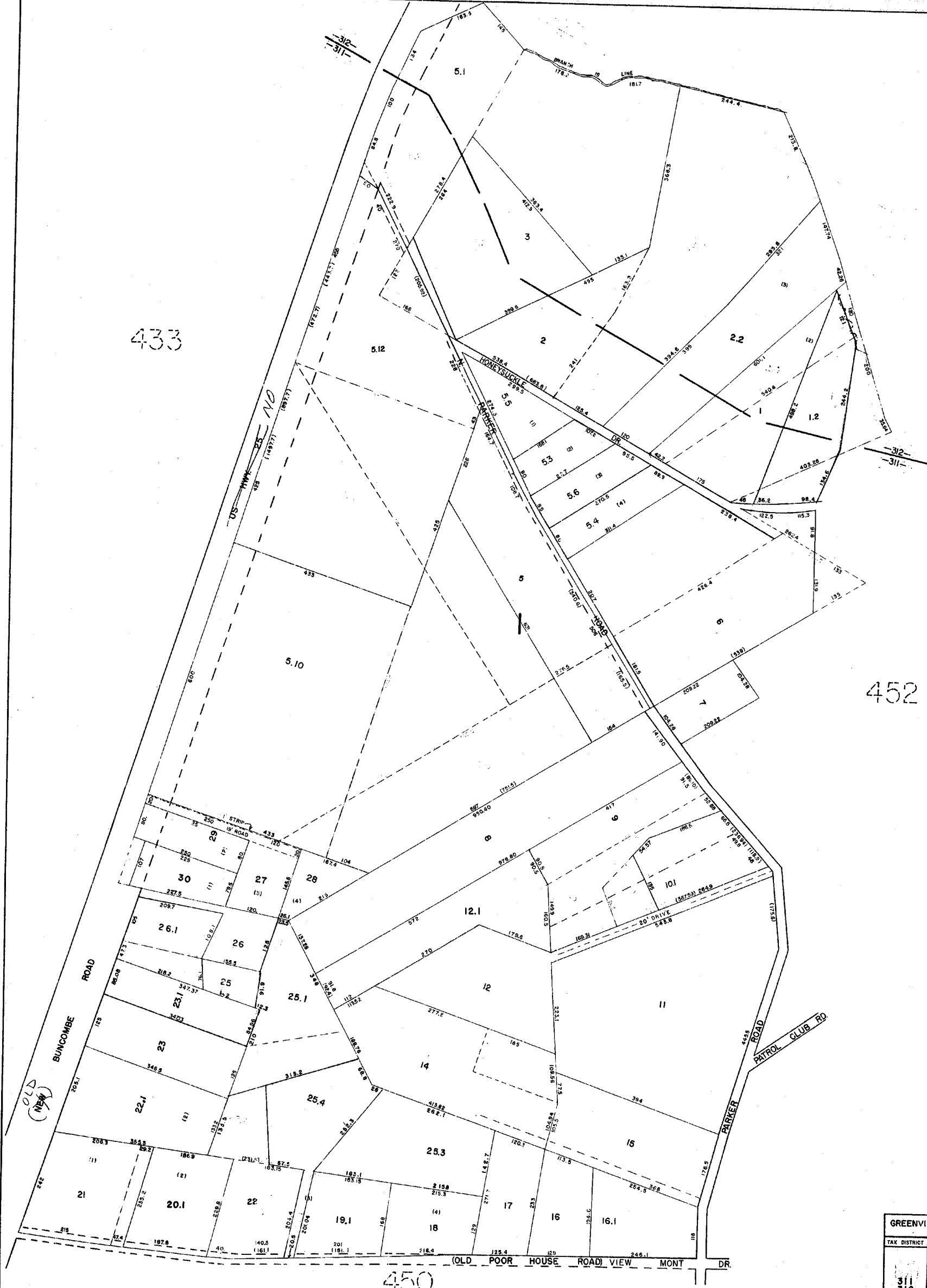




433

452

450



R22

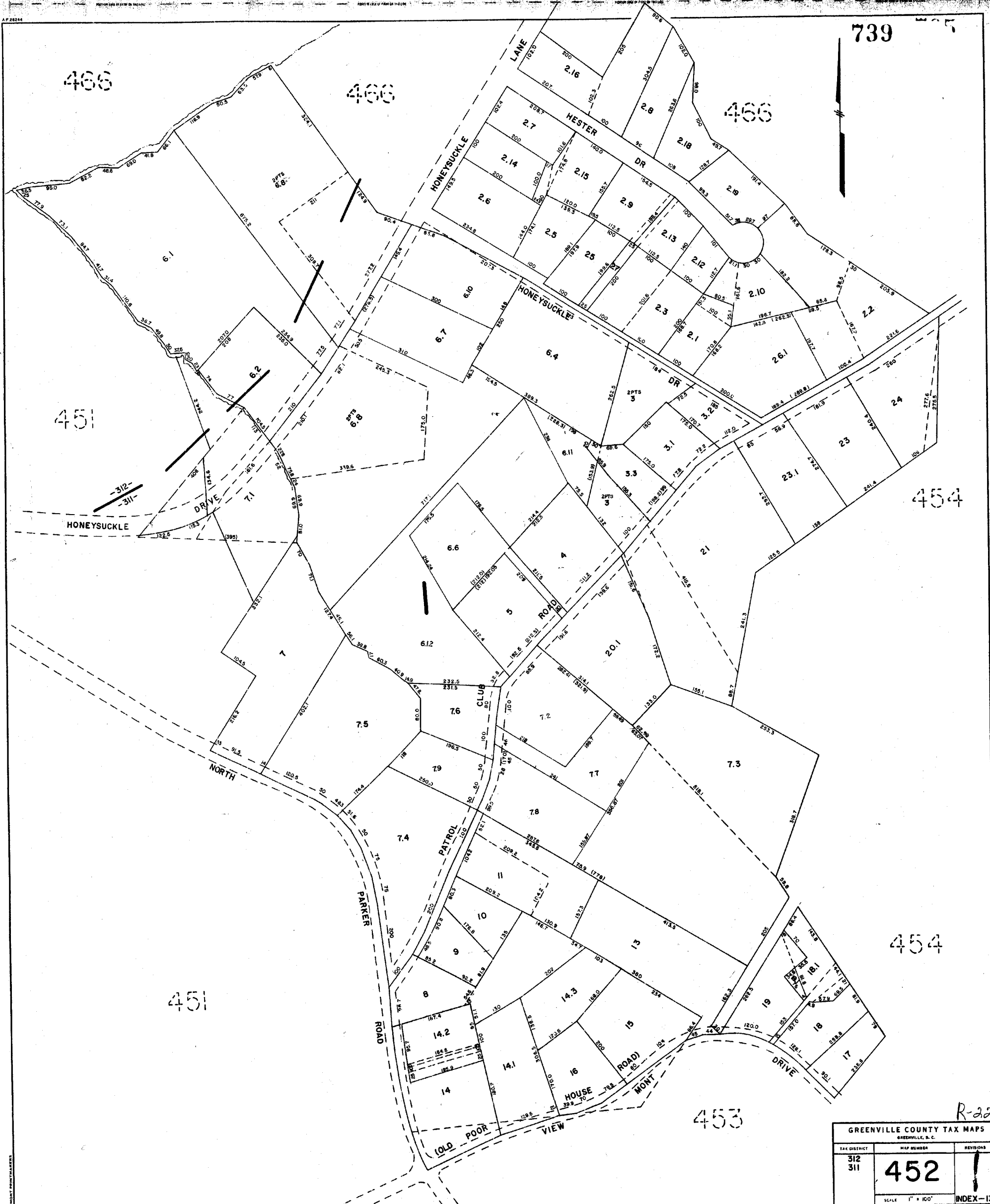
GREENVILLE COUNTY TAX MAPS		
GREENVILLE, S.C.		
TAX DISTRICT	MAP NUMBER	REVISIONS
311 312	451	INDEX 13
SCALE 1"=100'		

PLAN HOLD CORPORATION • IRVINE, CALIFORNIA
RECORDED BY ALAMBER O'SAR
RECORDING DISTRICT OF GREENVILLE

PLAN HOLD CORPORATION • IRVINE, CALIFORNIA
RECORDED BY ALAMBER O'SAR
RECORDING DISTRICT OF GREENVILLE

PLAN HOLD CORPORATION • IRVINE, CALIFORNIA
RECORDED BY ALAMBER O'SAR
RECORDING DISTRICT OF GREENVILLE

PLAN HOLD CORPORATION • IRVINE, CALIFORNIA
RECORDED BY ALAMBER O'SAR
RECORDING DISTRICT OF GREENVILLE



R-22

GREENVILLE COUNTY TAX MAPS GREENVILLE, S. C.		
TAX DISTRICT	MAP NUMBER	REVISIONS
312 311	452	1
SCALE 1" = 100'		INDEX-13

N

452

454

450

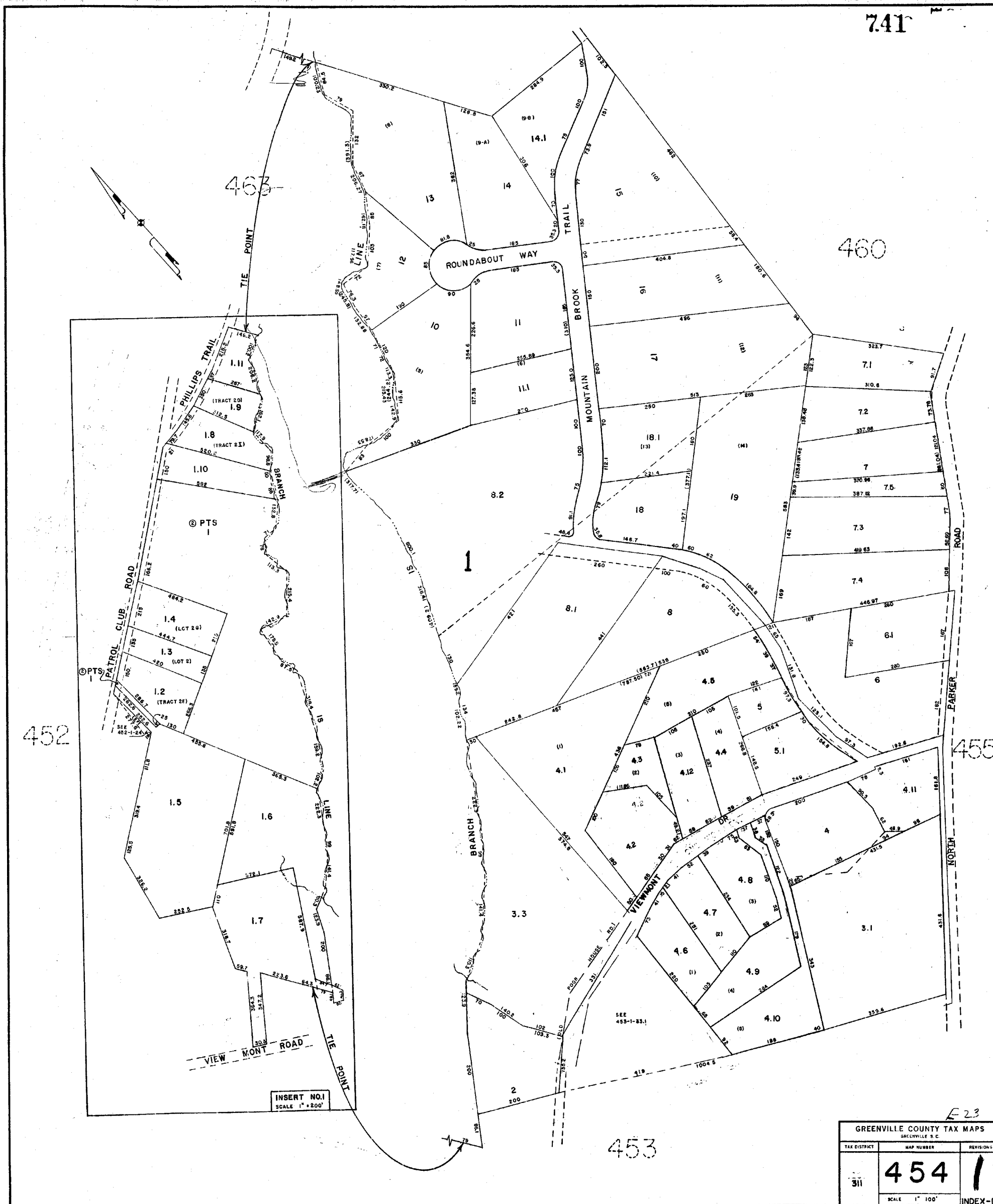
455

449



R22

GREENVILLE COUNTY TAX MAPS		
GREENVILLE, S.C.		
TAX DISTRICT	MAP NUMBER	REVISIONS
311	453	1
SCALE 1"=100'		INDEX-12

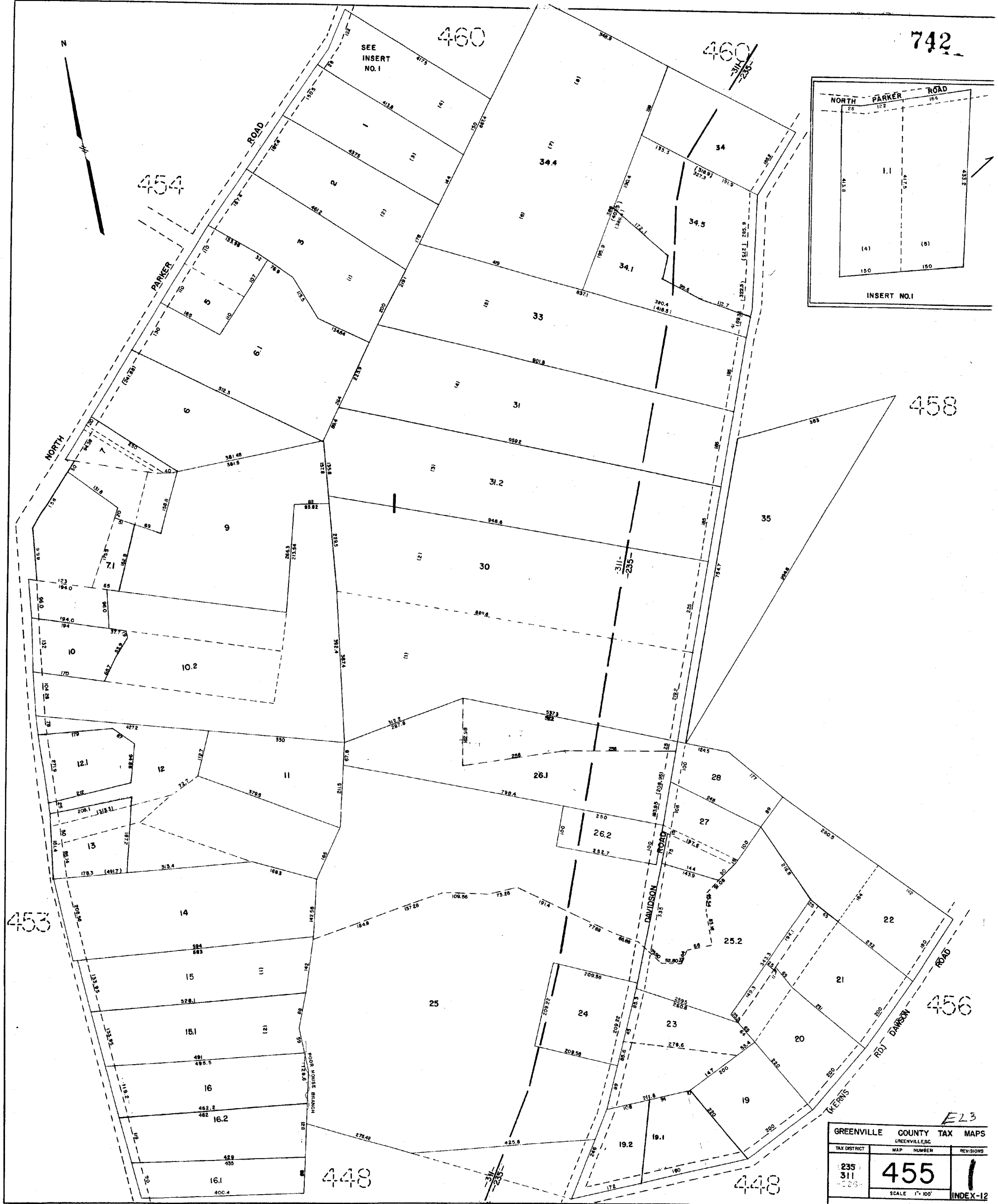
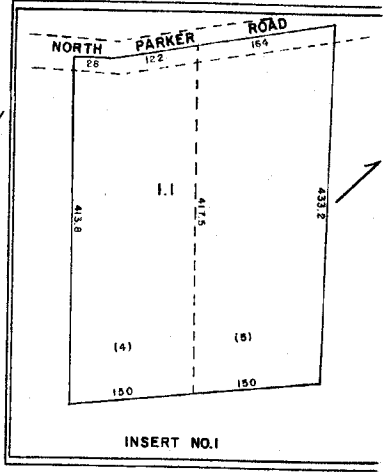


INSERT NO. 1
SCALE 1" = 200'

E 23

GREENVILLE COUNTY TAX MAPS GREENVILLE S.C.		
TAX DISTRICT	MAP NUMBER	REVISIONS
311	454	1
SCALE 1" = 100'		

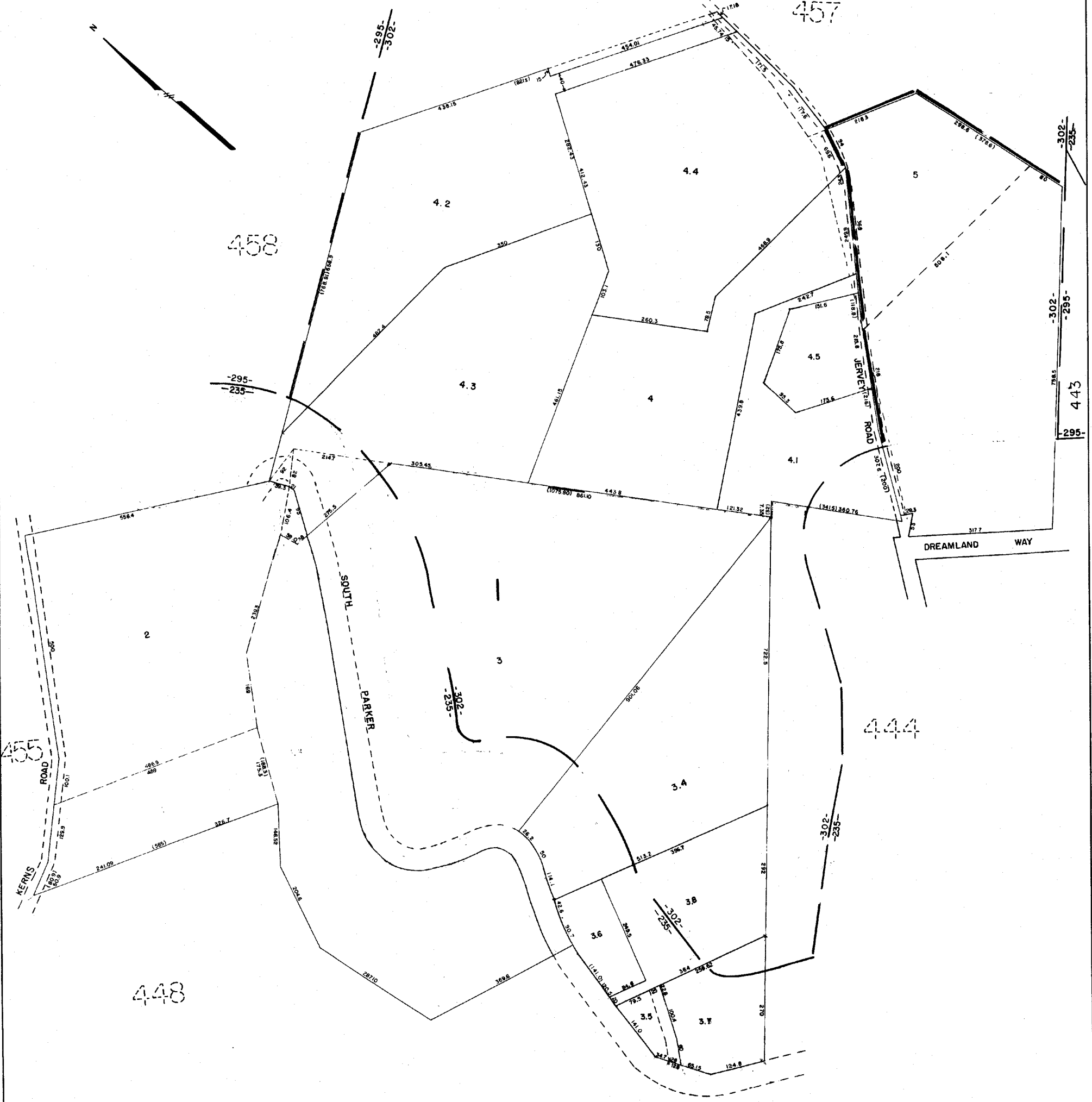

INDEX-12



E23

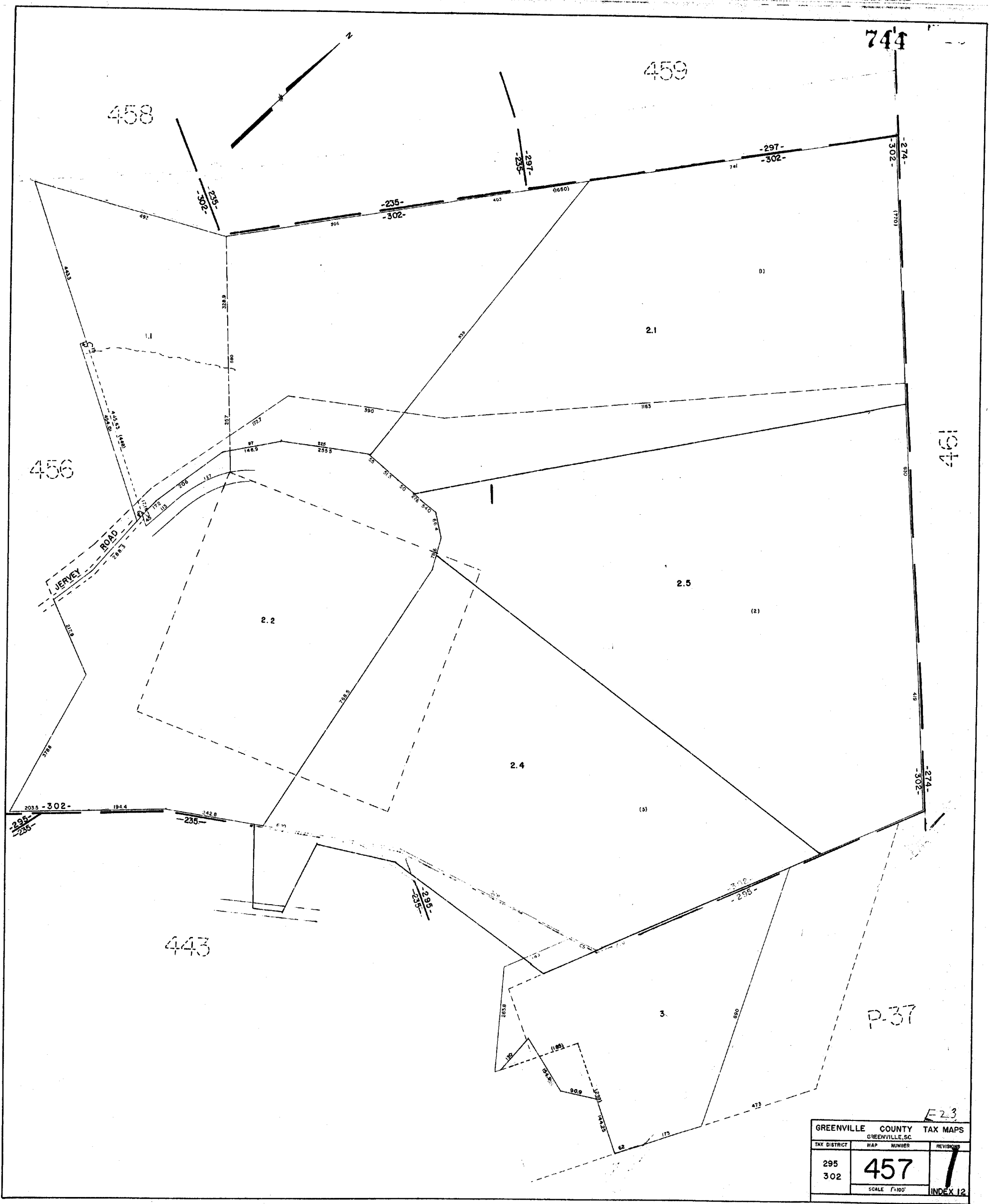
GREENVILLE COUNTY TAX MAPS		
GREENVILLE, SC		
TAX DISTRICT	MAP NUMBER	REVISIONS
235 311 1-235	455	1
SCALE 1" = 100'		INDEX-12

743



E23

GREENVILLE COUNTY TAX MAPS GREENVILLE, S. C.		
TAX DISTRICT	MAP NUMBER	REVISIONS
235 302	456	1
SCALE 1"=100'		INDEX-12



E-23

GREENVILLE COUNTY TAX MAPS		
GREENVILLE, S.C.		
TAX DISTRICT	MAP NUMBER	REVISION
295 302	457	1
SCALE 1"=100'		INDEX 12

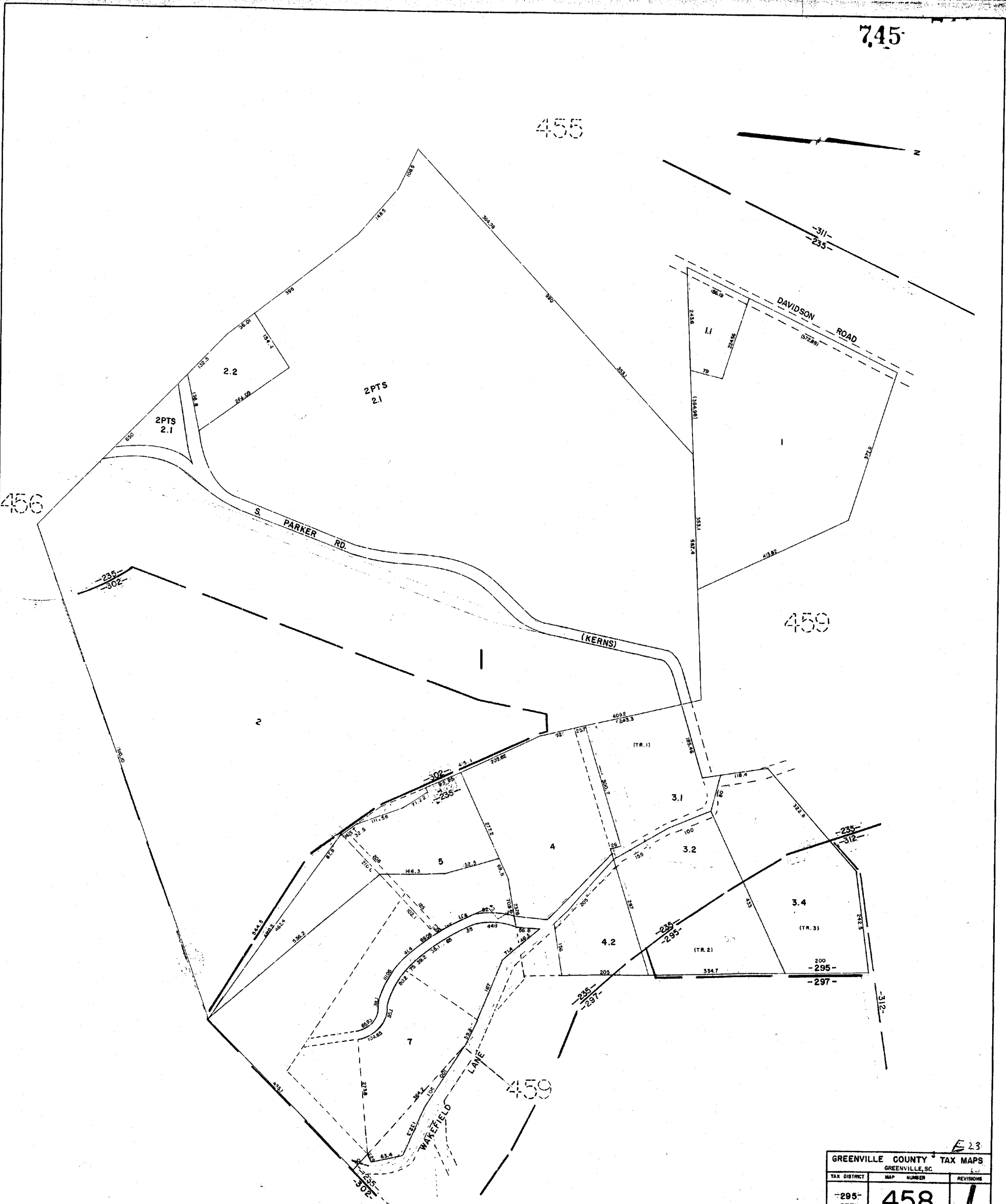
P-37

PLAN HOLD CORPORATION • IRVINE, CALIFORNIA
RECORD BY NUMBER 07548

PLAN HOLD CORPORATION • IRVINE, CALIFORNIA
RECORD BY NUMBER 07548

PLAN HOLD CORPORATION • IRVINE, CALIFORNIA
RECORD BY NUMBER 07548

458
PLAN HOLD CORPORATION • IRVINE, CALIFORNIA
RECORD BY NUMBER 07548

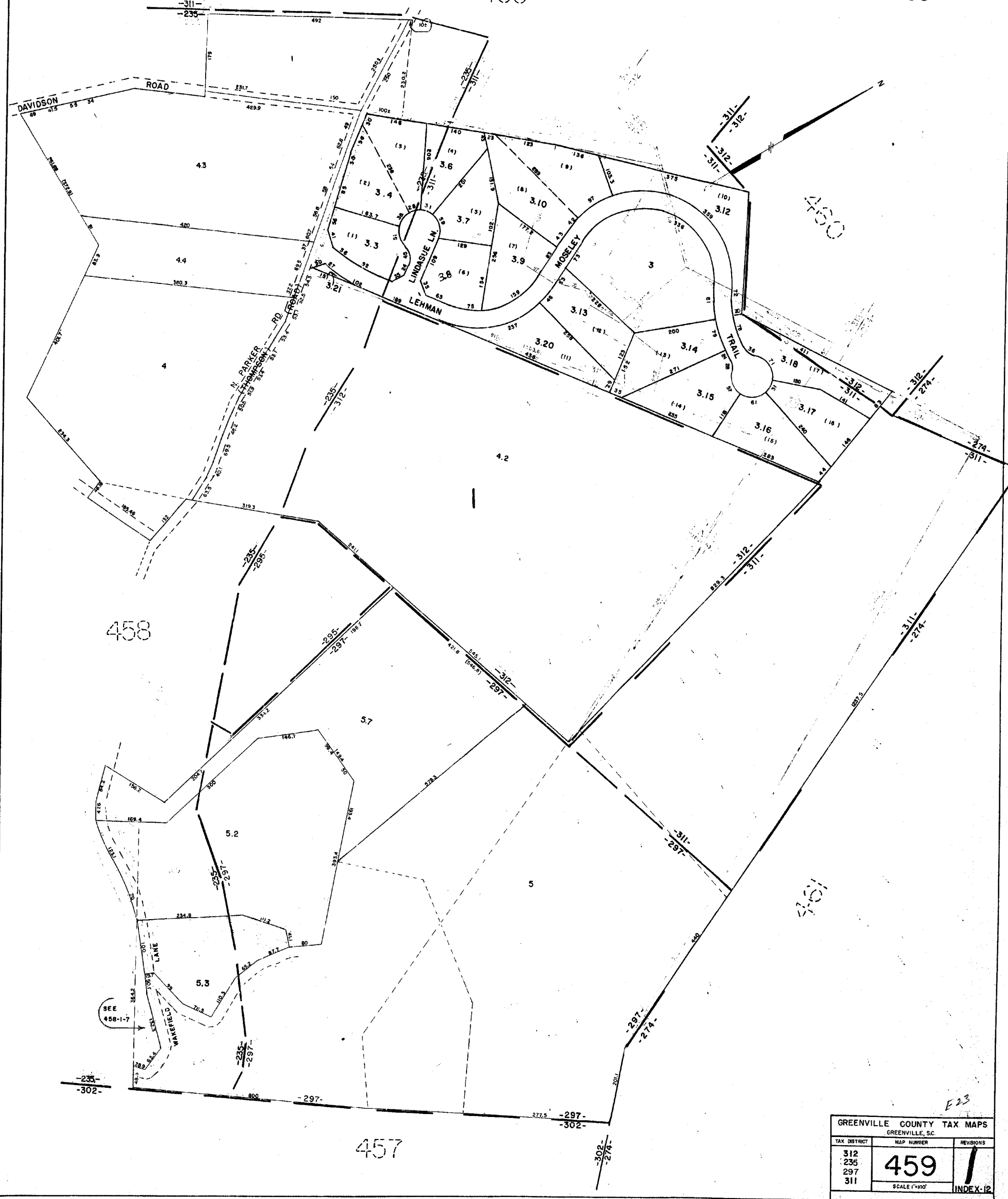


E 23

GREENVILLE COUNTY TAX MAPS		
GREENVILLE, SC		
TAX DISTRICT	MAP NUMBER	REVISIONS
-295- -235- -302-	458	1
SCALE 1"=100'		INDEX-12

460

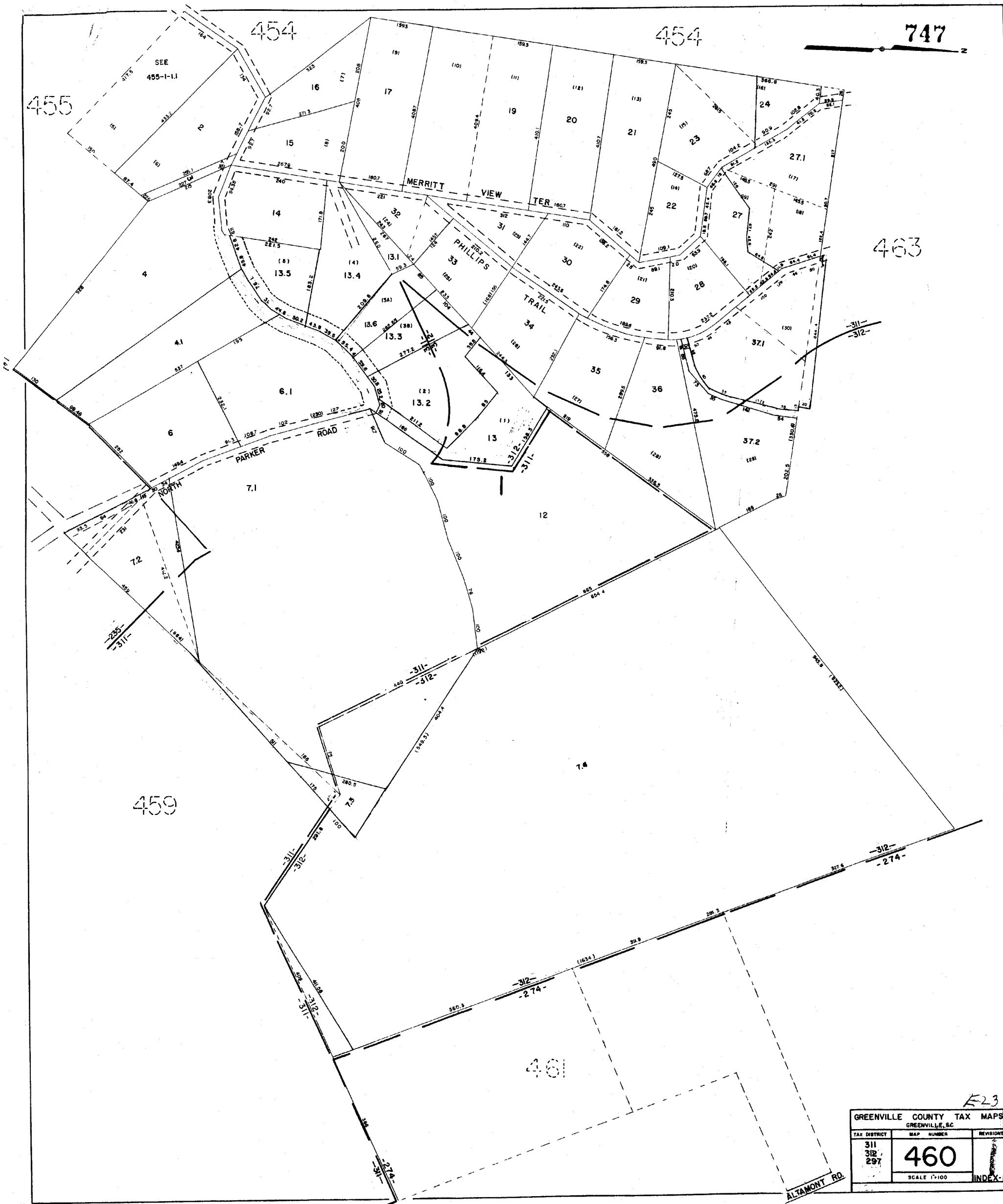
746



458

457

GREENVILLE COUNTY TAX MAPS GREENVILLE, SC.		
TAX DISTRICT	MAP NUMBER	REVISIONS
312	459	1
235		
297		
311		
SCALE 1"=100'		INDEX-12



747

455

454

454

463

459

461

E23

GREENVILLE COUNTY TAX MAPS		
GREENVILLE, S.C.		
TAX DISTRICT	MAP NUMBER	REVISION
311 312 297	460	1
SCALE 1"=100'		INDEX-12

462

463

VOID
6
SEE SHEET 462.1

462

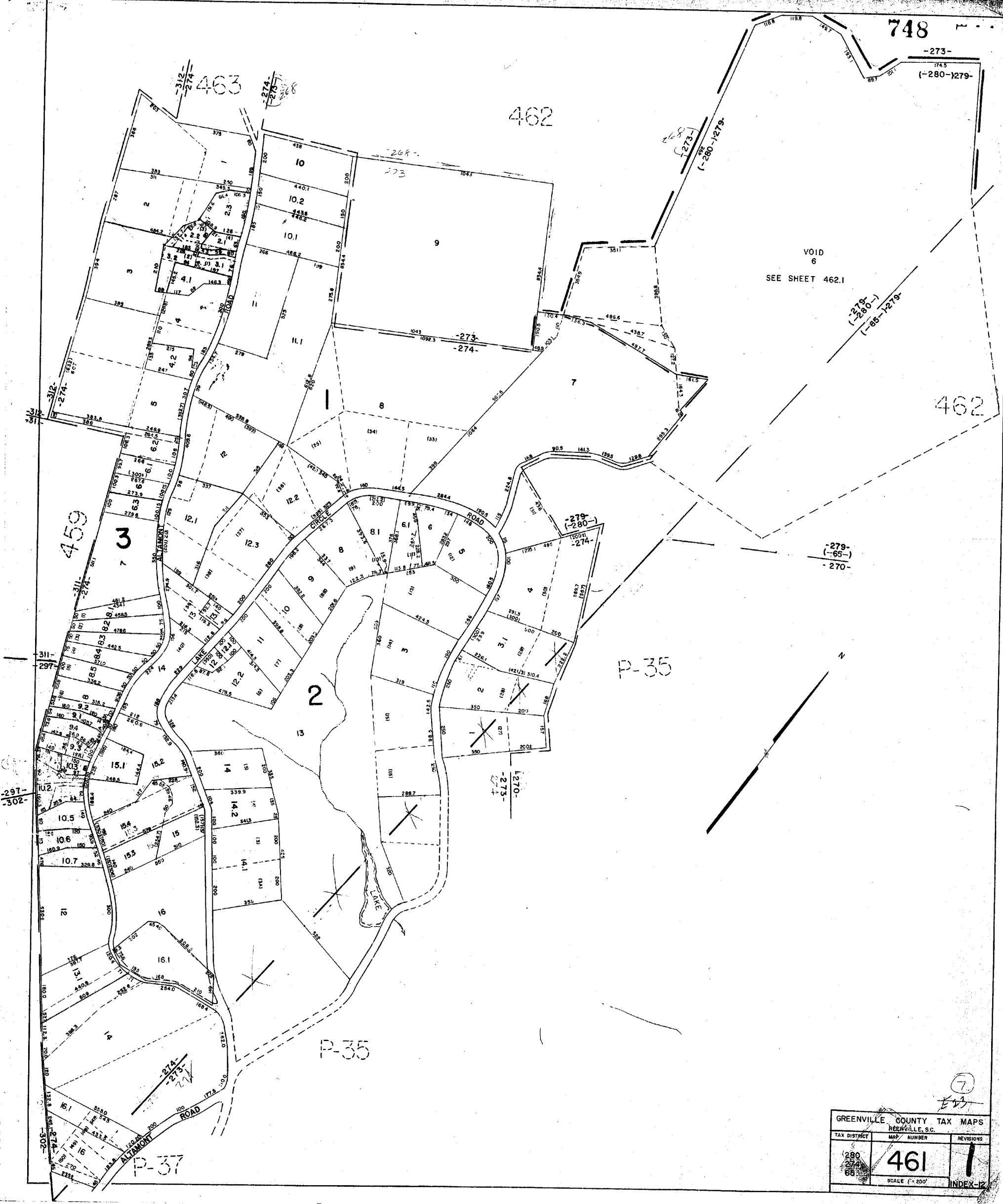
-279-
(-65-)
-270-

P-35

P-35

P-37

GREENVILLE COUNTY TAX MAPS		
GREENVILLE, S.C.		
TAX DISTRICT	MAP NUMBER	REVISIONS
280 274 65	461	1
SCALE 1" = 200'		INDEX-12



PLAN HOLD CORPORATION • IRVINE, CALIFORNIA
RECORDED BY NUMBER 07548

PLAN HOLD CORPORATION • IRVINE, CALIFORNIA
RECORDED BY NUMBER 07548

PLAN HOLD CORPORATION • IRVINE, CALIFORNIA
RECORDED BY NUMBER 07548

406
PLAN HOLD CORPORATION • IRVINE, CALIFORNIA
RECORDED BY NUMBER 07548

749 7.00

464

498.10

PARIS MTN.
STATE PARK

VOID
9
SEE SHEET 462.1


498.10

463

461

P 35

R 22

GREENVILLE COUNTY TAX MAPS GREENVILLE, S.C.		
TAX DISTRICT	MAP NUMBER	REVISIONS
268 (280) (283) 279	462	
SCALE 1" = 200'		INDEX-12

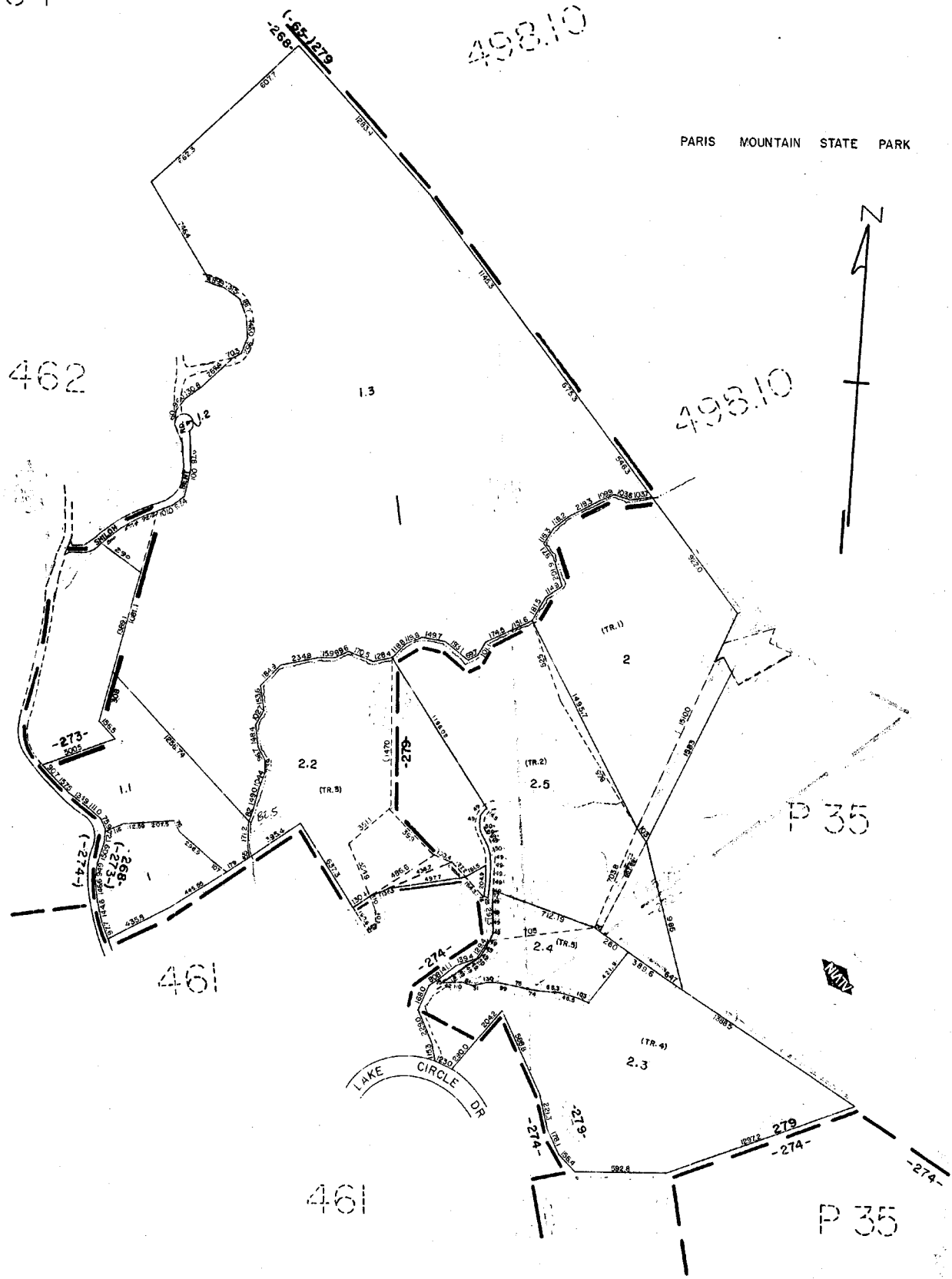
464

498.10

PARIS MOUNTAIN STATE PARK

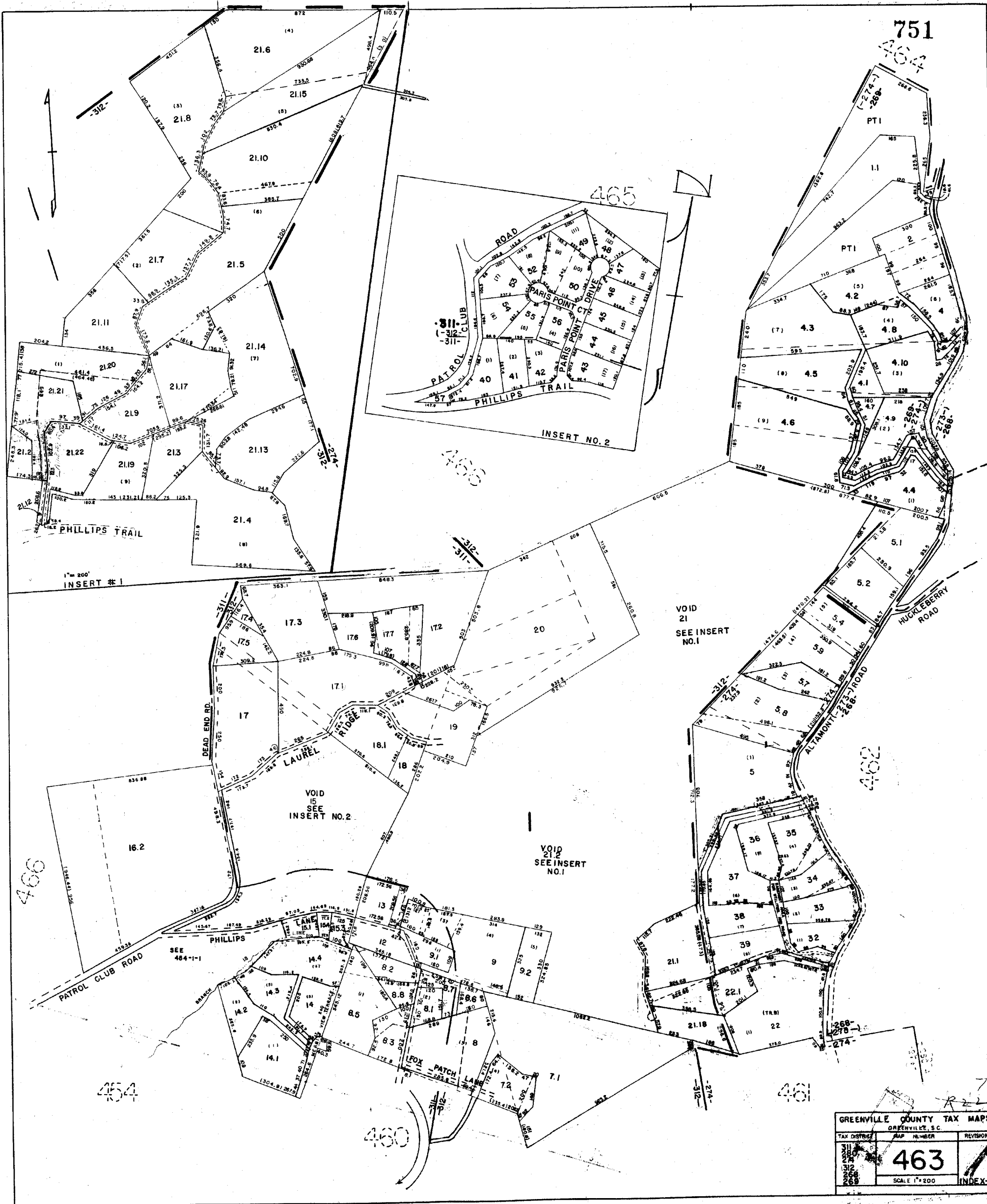
462

498.10

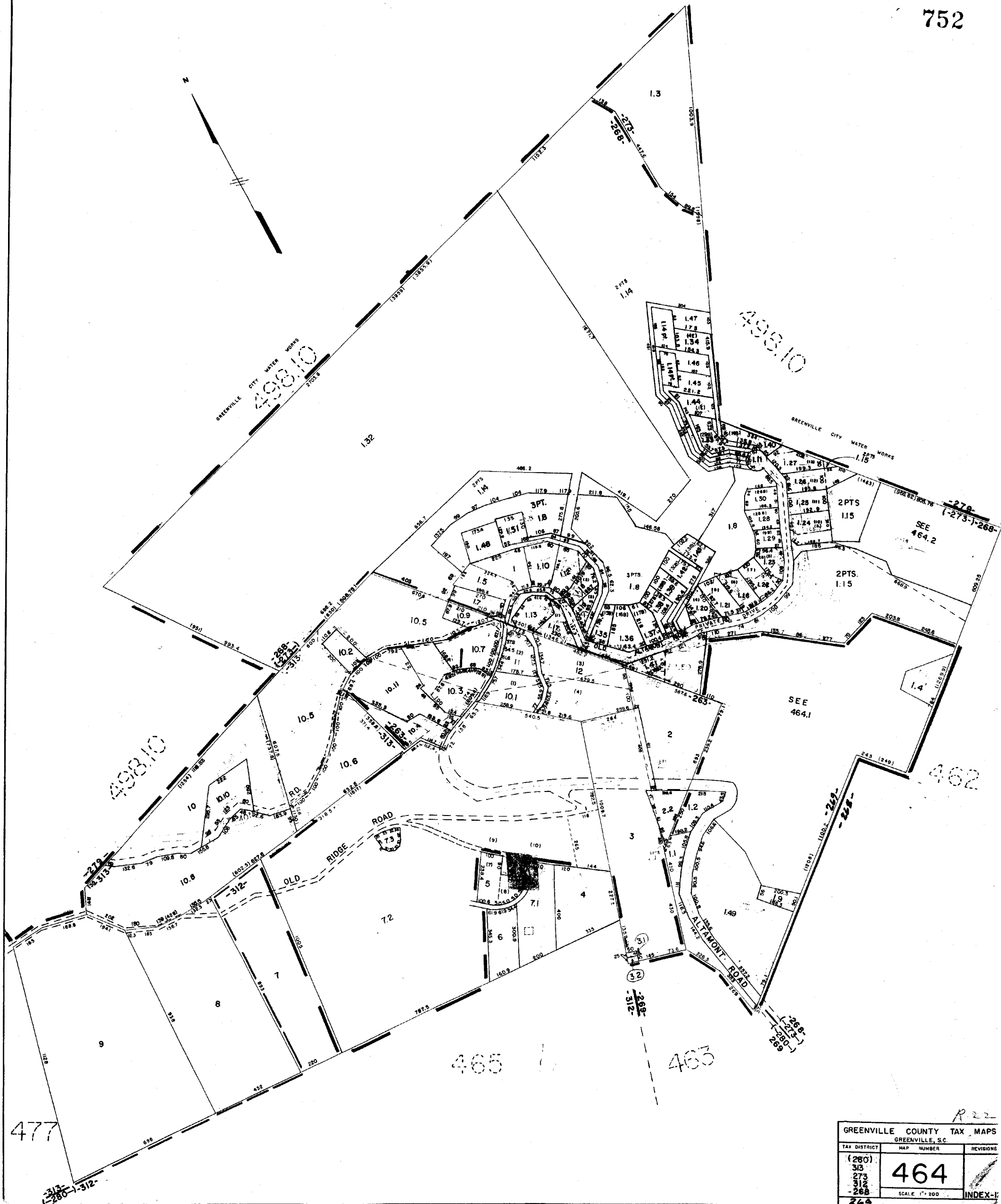



R22

GREENVILLE COUNTY TAX MAPS GREENVILLE, S. C.		
TAX DISTRICT	MAP NUMBER	REVISIONS
(270)	462.1	J
(273)		
(280)		
(65)		
268		
279	SCALE 1" = 40'	INDEX - 12



GREENVILLE COUNTY TAX MAPS		
GREENVILLE, S.C.		
TAX DISTRICT	MAP NUMBER	REVISIONS
311	463	
312		
313		
314		
315		
SCALE 1" = 200'		INDEX-12



R 22

GREENVILLE COUNTY TAX MAPS		
GREENVILLE, S.C.		
TAX DISTRICT	MAP NUMBER	REVISIONS
(260)	464	
313		
273		
312		
268		
SCALE: 1" = 200'		INDEX-I
269		

PLAN HOLD CORPORATION • IRVINE, CALIFORNIA
RECORDED BY MA 66075AR

PLAN HOLD CORPORATION • IRVINE, CALIFORNIA
RECORDED BY MA 66075AR

PLAN HOLD CORPORATION • IRVINE, CALIFORNIA
RECORDED BY MA 66075AR

PLAN HOLD CORPORATION • IRVINE, CALIFORNIA
RECORDED BY MA 66075AR

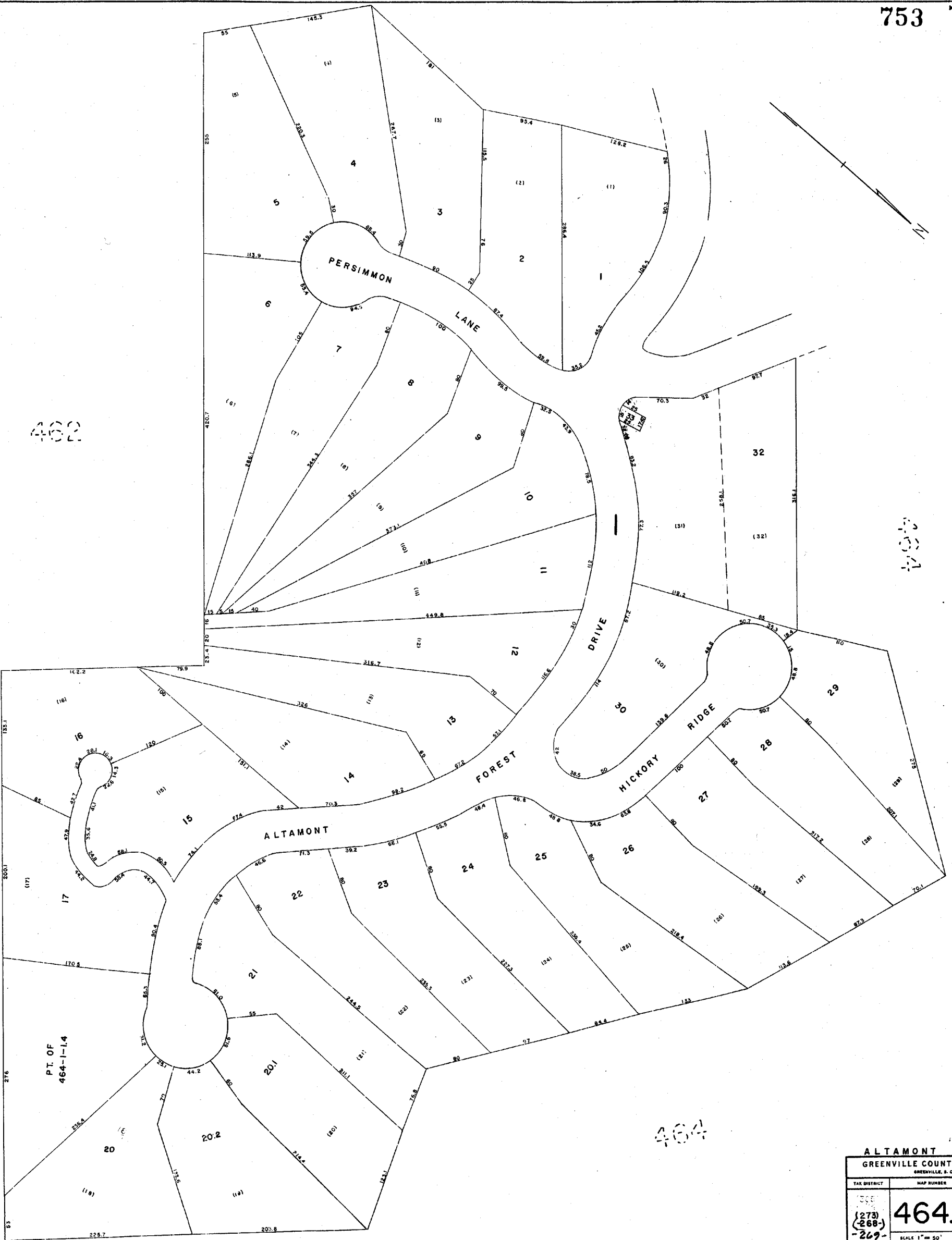
753

462

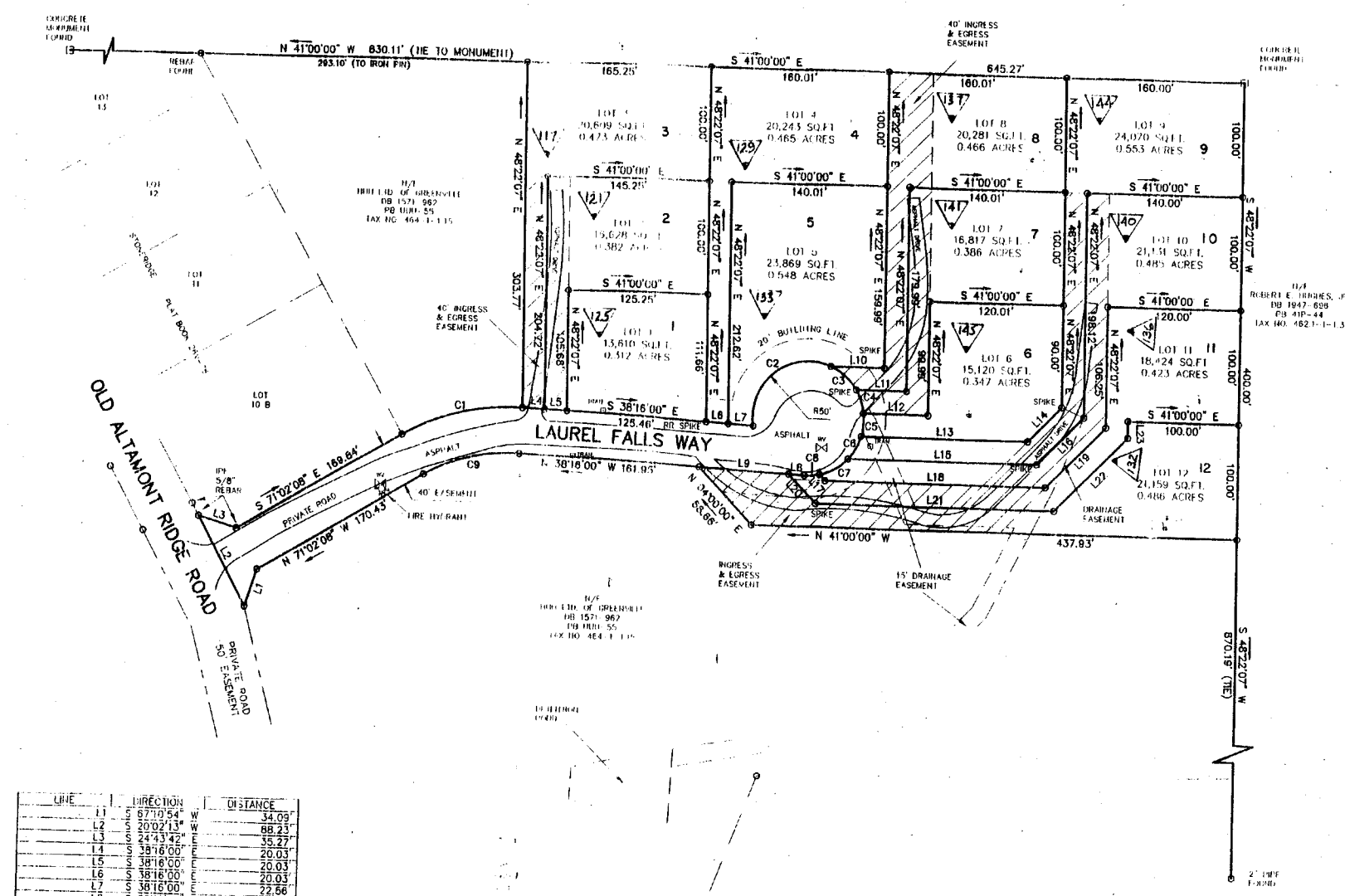
463

464

R22



ALTAMONT FOREST GREENVILLE COUNTY TAX MAPS GREENVILLE, S. C.		
TAX DISTRICT	MAP NUMBER	REVISIONS
(273) (268) -269-	464.1	1
SCALE 1" = 50'		INDEX-12



LINE	DIRECTION	DISTANCE
L1	S 41°00'00" E	34.09
L2	S 41°00'00" E	88.23
L3	S 41°00'00" E	35.27
L4	S 41°00'00" E	20.03
L5	S 41°00'00" E	20.03
L6	S 41°00'00" E	20.03
L7	S 41°00'00" E	22.56
L8	S 41°00'00" E	14.16
L9	S 41°00'00" E	81.00
L10	S 41°00'00" E	48.00
L11	S 41°00'00" E	45.03
L12	S 41°00'00" E	56.30
L13	S 41°00'00" E	150.14
L14	N 86°18'57" W	42.19
L15	S 41°00'00" E	169.80
L16	N 86°18'57" W	58.89
L17	S 04°00'00" W	7.39
L18	S 41°00'00" E	198.41
L19	N 86°18'57" W	75.59
L20	S 04°00'00" W	34.91
L21	S 41°00'00" E	215.03
L22	N 86°18'57" W	82.29
L23	S 48°22'07" W	14.38

CURVE	RADIUS	LENGTH	CHORD	BEARING
C1	195.66'	111.90'	110.59'	S 4°39'04" E
C2	50.00'	106.24'	87.35'	S 78°55'59" E
C3	50.00'	31.13'	30.63'	S 0°13'43" E
C4	50.00'	21.34'	20.07'	S 28°49'47" W
C5	50.00'	20.20'	21.17'	S 63°37'48" W
C6	50.00'	23.18'	22.98'	S 73°28'16" W
C7	50.00'	29.90'	29.46'	N 71°05'41" W
C8	50.00'	13.70'	13.65'	N 46°06'48" W
C9	195.66'	89.03'	87.82'	N 54°39'04" W

STONERIDGE PH-C
 GREENVILLE COUNTY TAX MAPS
 GREENVILLE, S. C.

TAX DISTRICT	MAP NUMBER	REVISIONS
268	464.2	12

SCALE 1" = 60'

PLAN HOLD CORPORATION • IRVINE, CALIFORNIA
RECORDED BY NUMBER 071348
FROM 1984 (15) 11 (15) 11

PLAN HOLD CORPORATION • IRVINE, CALIFORNIA
RECORDED BY NUMBER 071348
FROM 1984 (15) 11 (15) 11

PLAN HOLD CORPORATION • IRVINE, CALIFORNIA
RECORDED BY NUMBER 071348
FROM 1984 (15) 11 (15) 11

PLAN HOLD CORPORATION • IRVINE, CALIFORNIA
RECORDED BY NUMBER 071348
FROM 1984 (15) 11 (15) 11

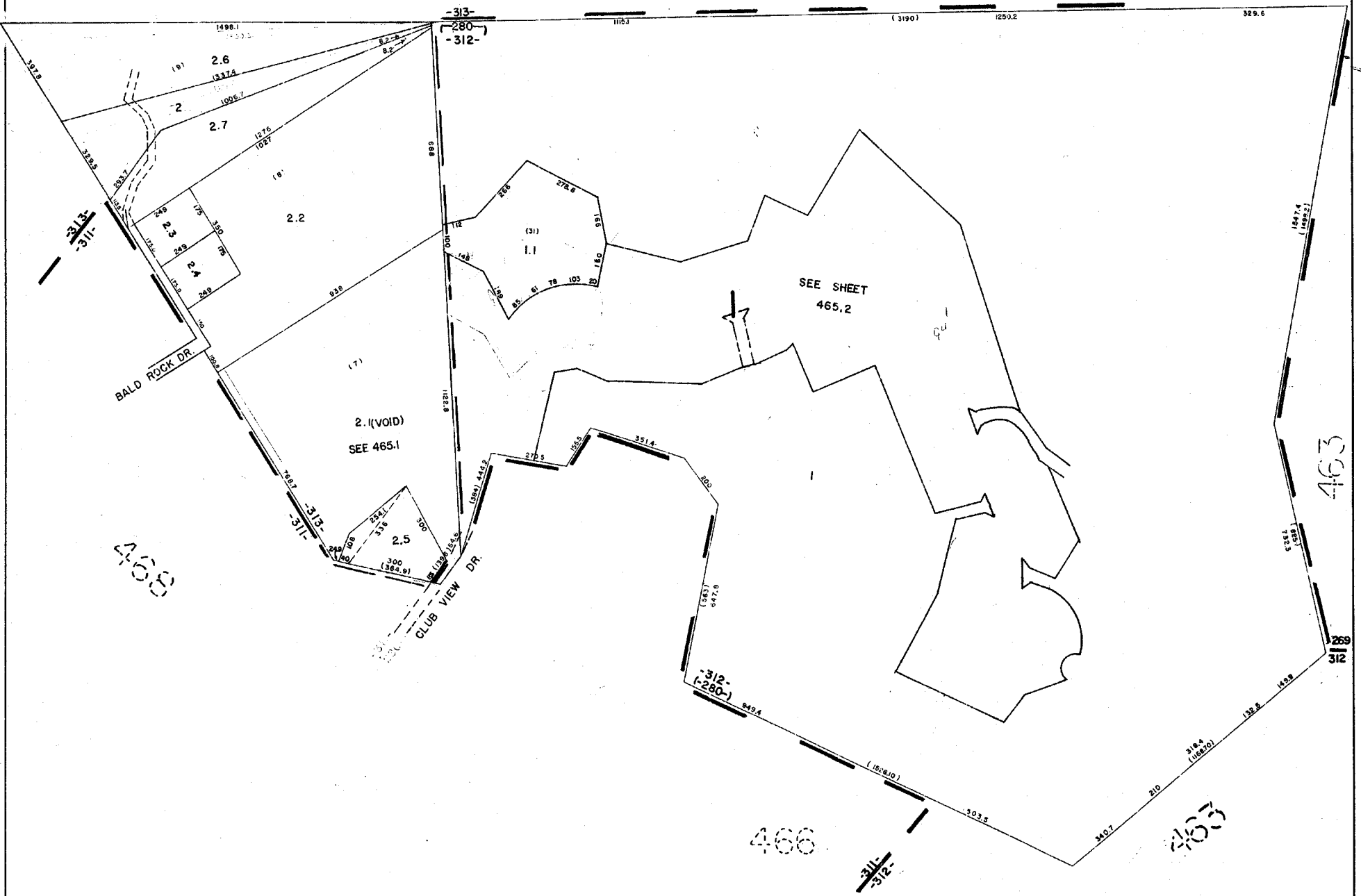
755

498.10

477

464

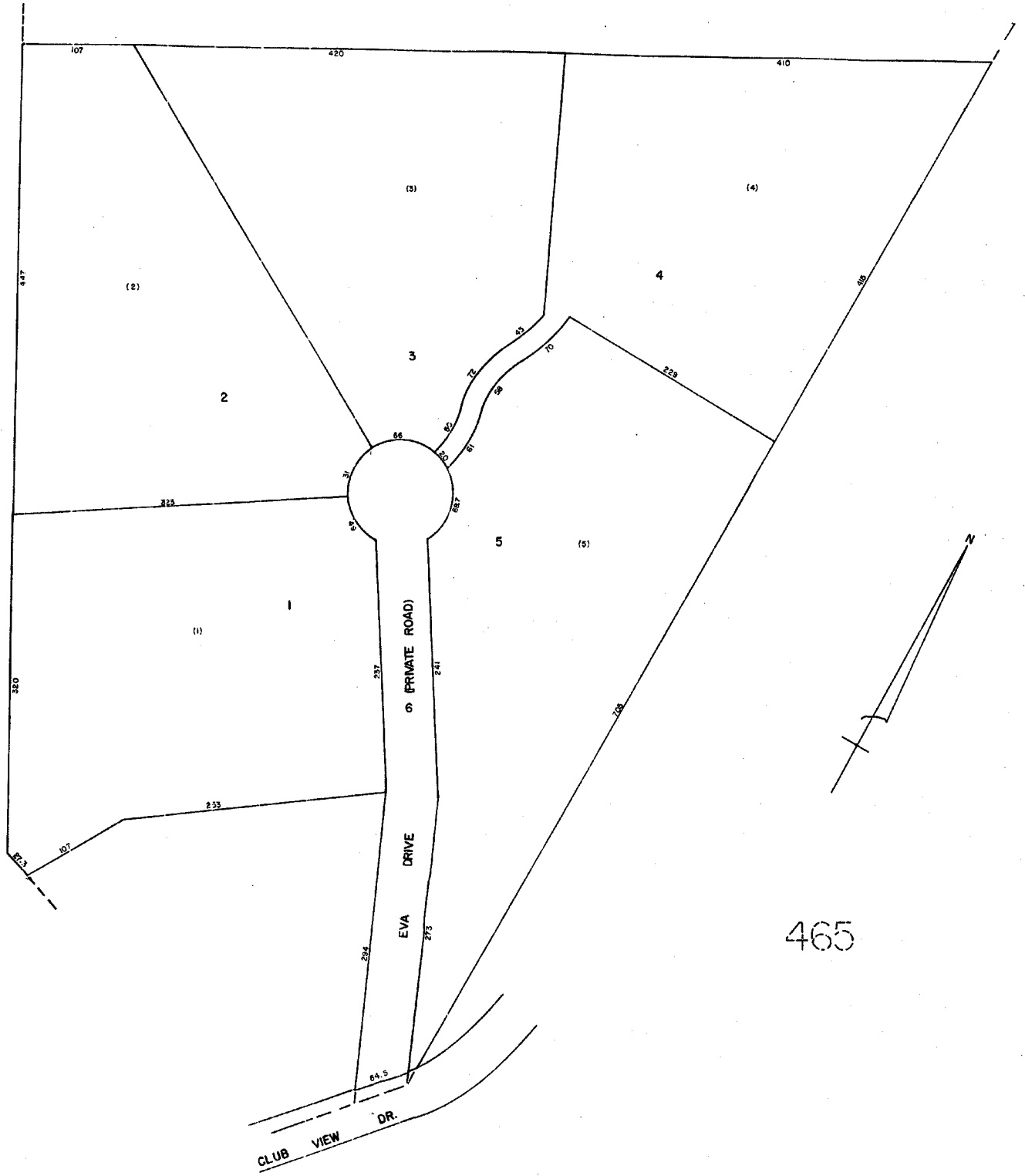
464



R22

GREENVILLE COUNTY TAX MAPS GREENVILLE, S. C.		
TAX DISTRICT	MAP NUMBER	REVISIONS
-312- (-280-) -313-	465	1
SCALE 1" = 200'		INB 112

465



465

EVA B. HESTER *R22*
 GREENVILLE COUNTY TAX MAPS
 GREENVILLE, S. C.

TAX DISTRICT	MAP NUMBER	REVISIONS
313	465.1	INDEX(12)

PLAN HOLD CORPORATION - IRVINE, CALIFORNIA
RECORD BY NUMBER 107548

PLAN HOLD CORPORATION - IRVINE, CALIFORNIA
RECORD BY NUMBER 107548

PLAN HOLD CORPORATION - IRVINE, CALIFORNIA
RECORD BY NUMBER 107548

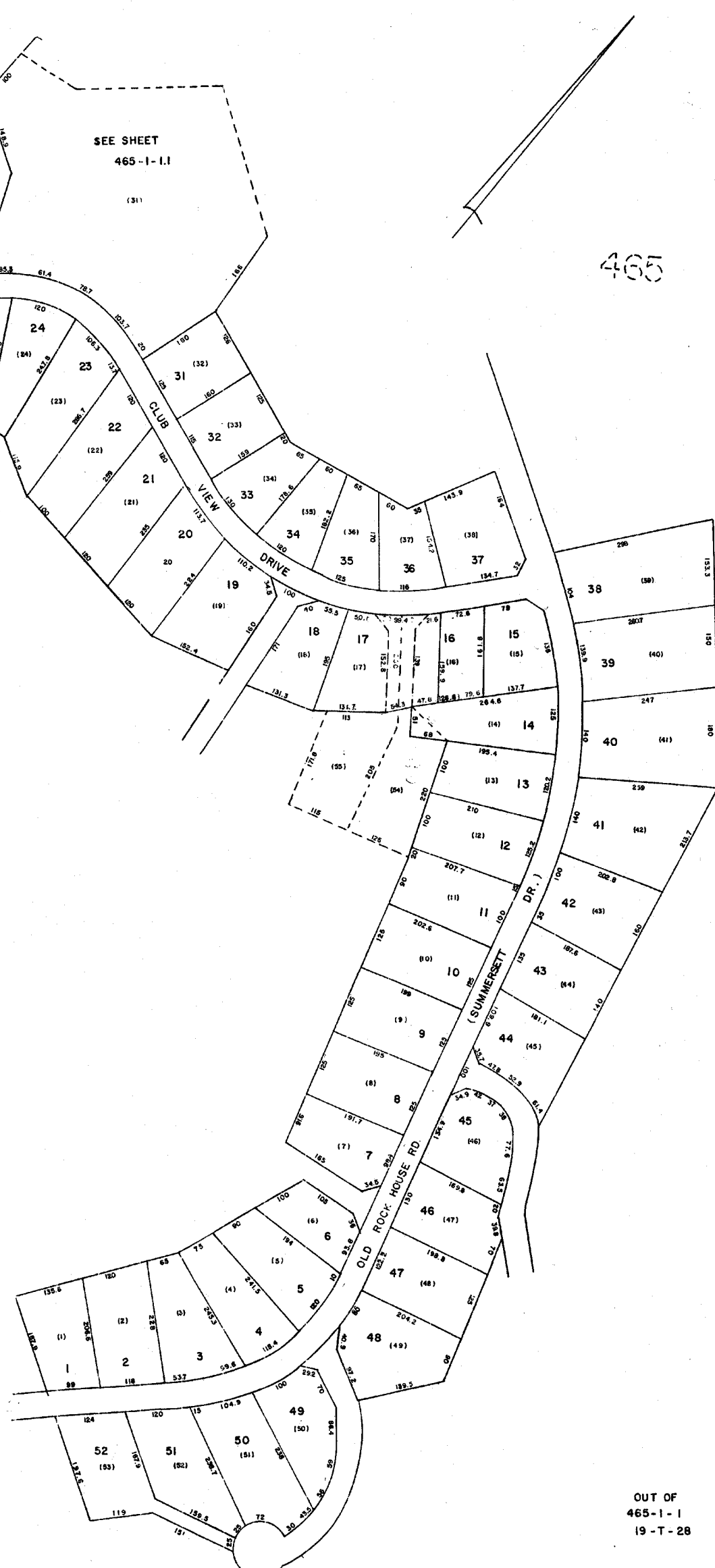
PLAN HOLD CORPORATION - IRVINE, CALIFORNIA
RECORD BY NUMBER 107548

757

SEE SHEET
465-1-1.1

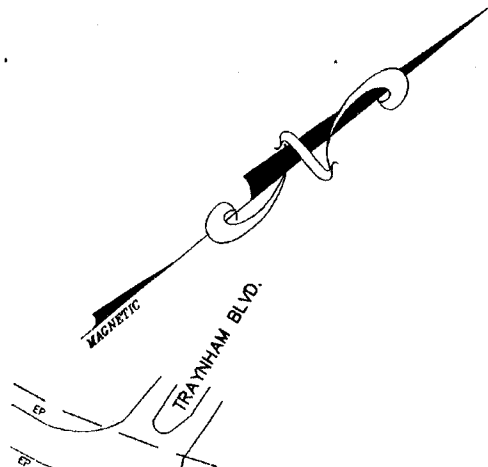
465

465



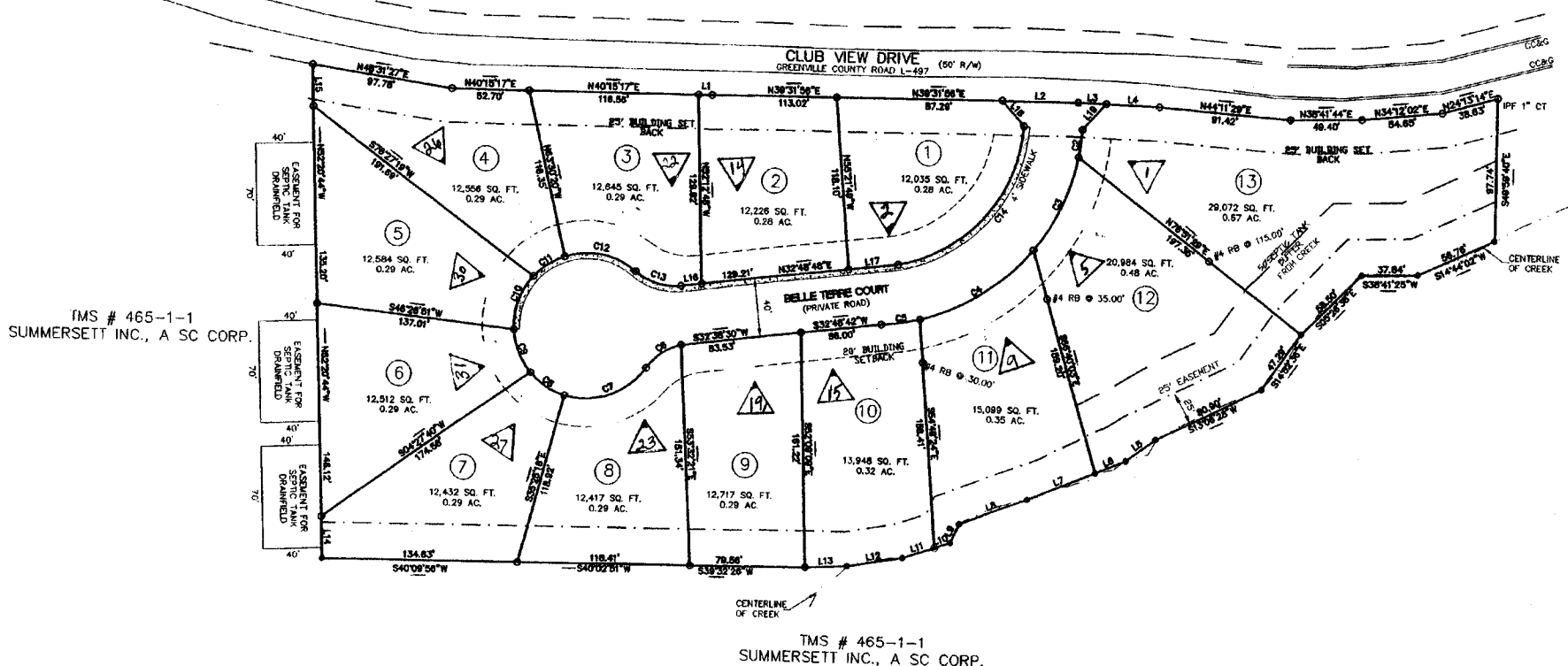
OUT OF
465-1-1
19-T-28

SUMMERSETT PLACE		
GREENVILLE COUNTY TAX MAPS		
TAX DISTRICT	MAP NUMBER	REVISIONS
-312-	465.2	1
(-280-)	SCALE 1" = 100'	INDEX-12



LINE	LENGTH	BEARING
L1	9.45	S40°15'17"W
L2	52.13	N39°48'27"E
L3	19.30	N41°39'15"E
L4	37.04	S64°05'37"W
L5	25.40	S17°15'51"W
L6	22.86	S17°15'51"W
L7	50.27	S18°47'25"W
L8	49.63	S23°29'32"E
L9	14.15	S21°27'48"W
L10	11.36	S21°27'48"W
L11	23.36	S30°04'32"W
L12	38.69	N36°53'40"E
L13	29.12	N52°20'44"W
L14	28.65	N32°20'44"W
L15	28.10	N32°48'48"E
L16	14.50	N32°48'48"E
L17	34.27	N32°48'48"E
L18	22.85	S87°39'33"W
L19	23.88	N07°55'12"W

CURVE	LENGTH	RADIUS	CHORD	BEARING	DISTANCE
C1	19.34	144.98	44.37	S77°15"W	19.33
C2	71.85	144.98	163.26	S77°15"W	71.11
C3	93.05	144.98	187.08	S77°15"E	91.44
C4	85.99	144.98	180.32	S77°15"E	85.95
C5	39.94	40.00	39.94	N50°11'57"E	39.94
C6	63.13	51.11	51.11	N73°02'46"E	63.13
C7	26.43	50.00	26.43	S72°18'39"E	26.43
C8	32.81	50.00	32.81	S31°07'58"E	32.81
C9	28.79	50.00	28.79	S35°23'03"W	28.79
C10	33.53	40.00	33.53	N56°49'39"E	33.53
C11	128.94	104.83	128.94	N68°59'27"W	128.94
C12	18.90	50.00	18.90	N71°38'12"W	18.90



SUMMERSETT MANOR		
GREENVILLE COUNTY TAX MAPS		
TAX DISTRICT	MAP NUMBER	REVISIONS
312	465.3	12
SCALE 1-50		

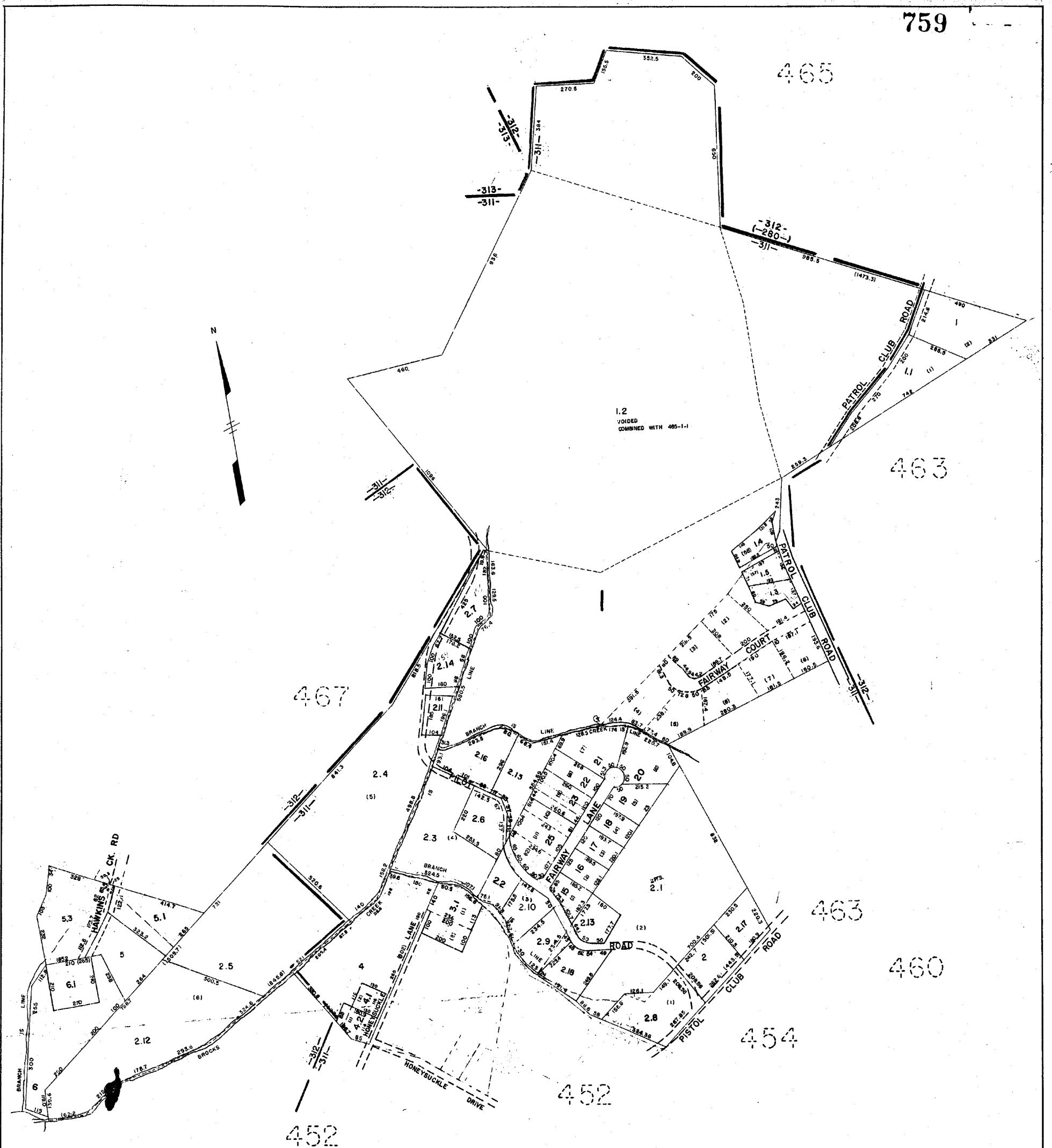
PLAN HOLD CORPORATION - IRVINE, CALIFORNIA
RECORD BY NUMBER 0748

PLAN HOLD CORPORATION - IRVINE, CALIFORNIA
RECORD BY NUMBER 0748

PLAN HOLD CORPORATION - IRVINE, CALIFORNIA
RECORD BY NUMBER 0748

PLAN HOLD CORPORATION - IRVINE, CALIFORNIA
RECORD BY NUMBER 0748

759



R22

GREENVILLE COUNTY TAX MAPS		
GREENVILLE, S. C.		
TAX DISTRICT	MAP NUMBER	REVISIONS
312	466	1
SCALE 1" = 200'		INDEX-12

468

760

CLUB VIEW DRIVE

470

BUNCOMBE ROAD

HAWKINS CREEK

COURT

HAWKINS CREEK ROAD

470

451

466

HAWKS RIDGE		
GREENVILLE COUNTY TAX MAPS		
GREENVILLE, S.C.		
TAX DISTRICT	MAP NUMBER	REVISIONS
311 (312)	467	INDEX-13
SCALE 1" = 100'		



761

N

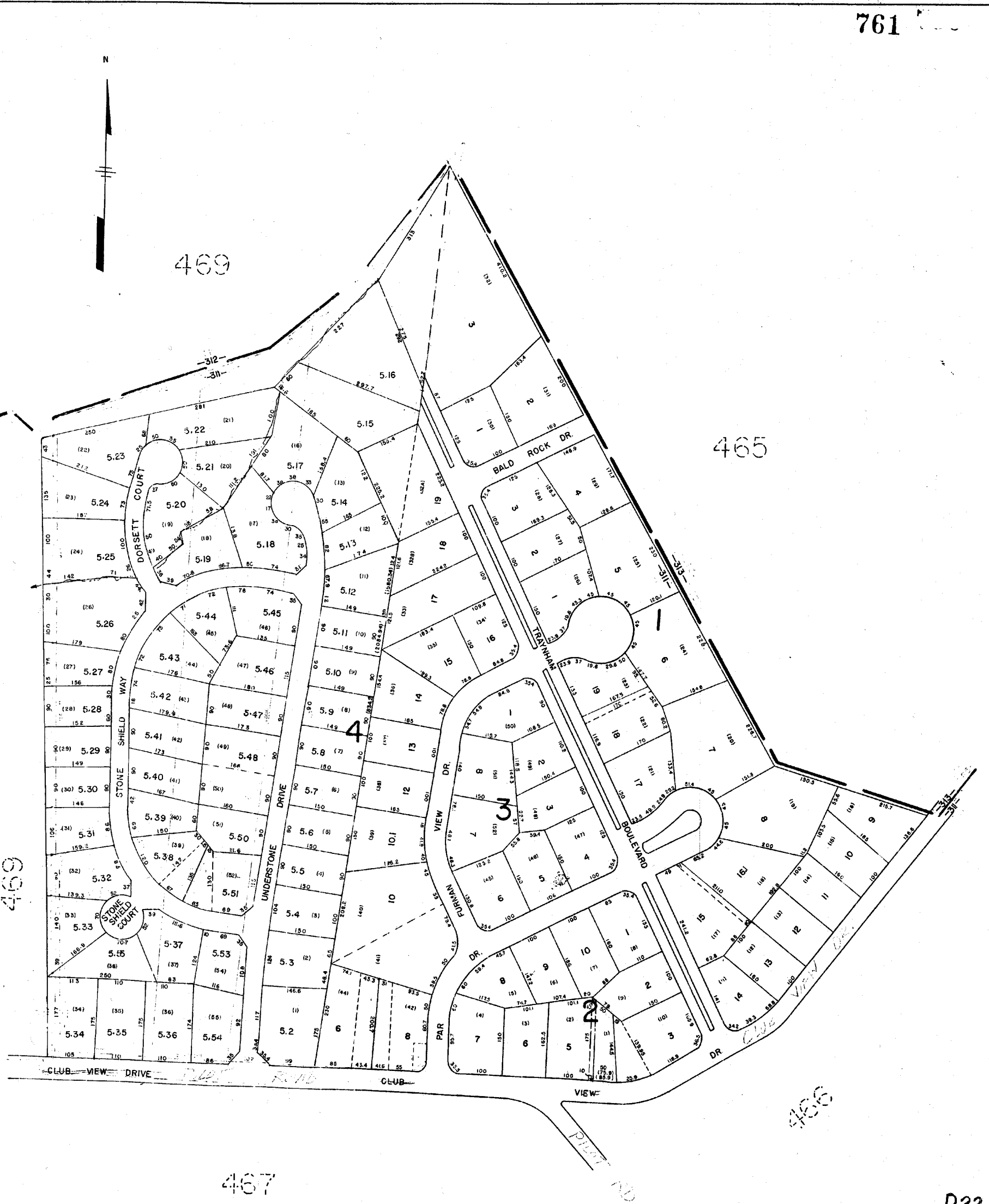
469

465

469

466

467



R22

GREENVILLE COUNTY TAX MAPS GREENVILLE, S.C.		
TAX DISTRICT	MAP NUMBER	REVISIONS
311	468	
SCALE: 1" = 100'		INDEX-13

762

465

476



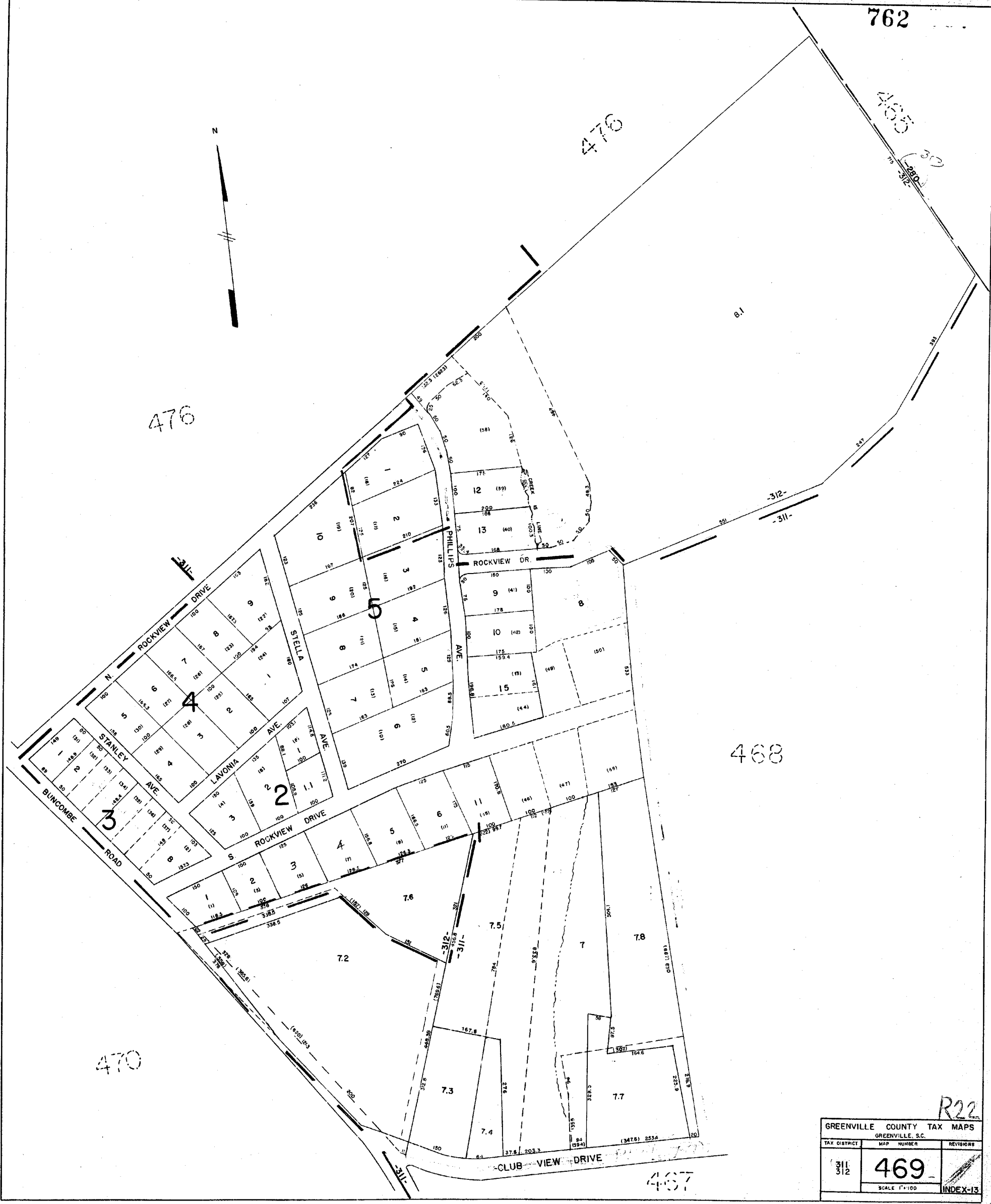
476

8.1

468

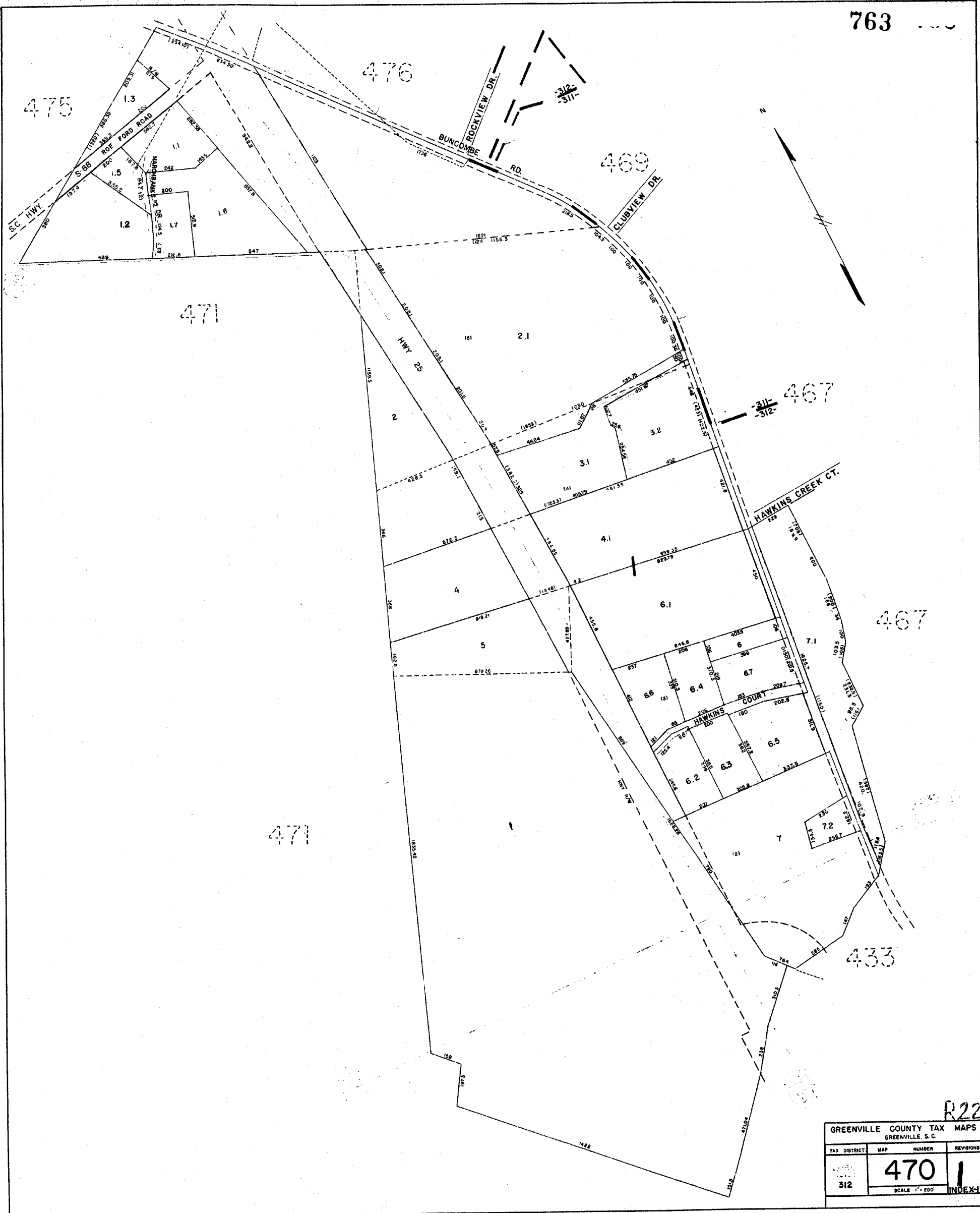
470

467



R22

GREENVILLE COUNTY TAX MAPS		
GREENVILLE, S.C.		
TAX DISTRICT	MAP NUMBER	REVISIONS
311 312	469	
SCALE 1"=100'		INDEX-13



R22

GREENVILLE COUNTY TAX MAPS GREENVILLE, S. C.			
TAX DISTRICT	MAP NUMBER	NUMBER	REVISIONS
312	470	1	
SCALE 1" = 200'			INDEX-13

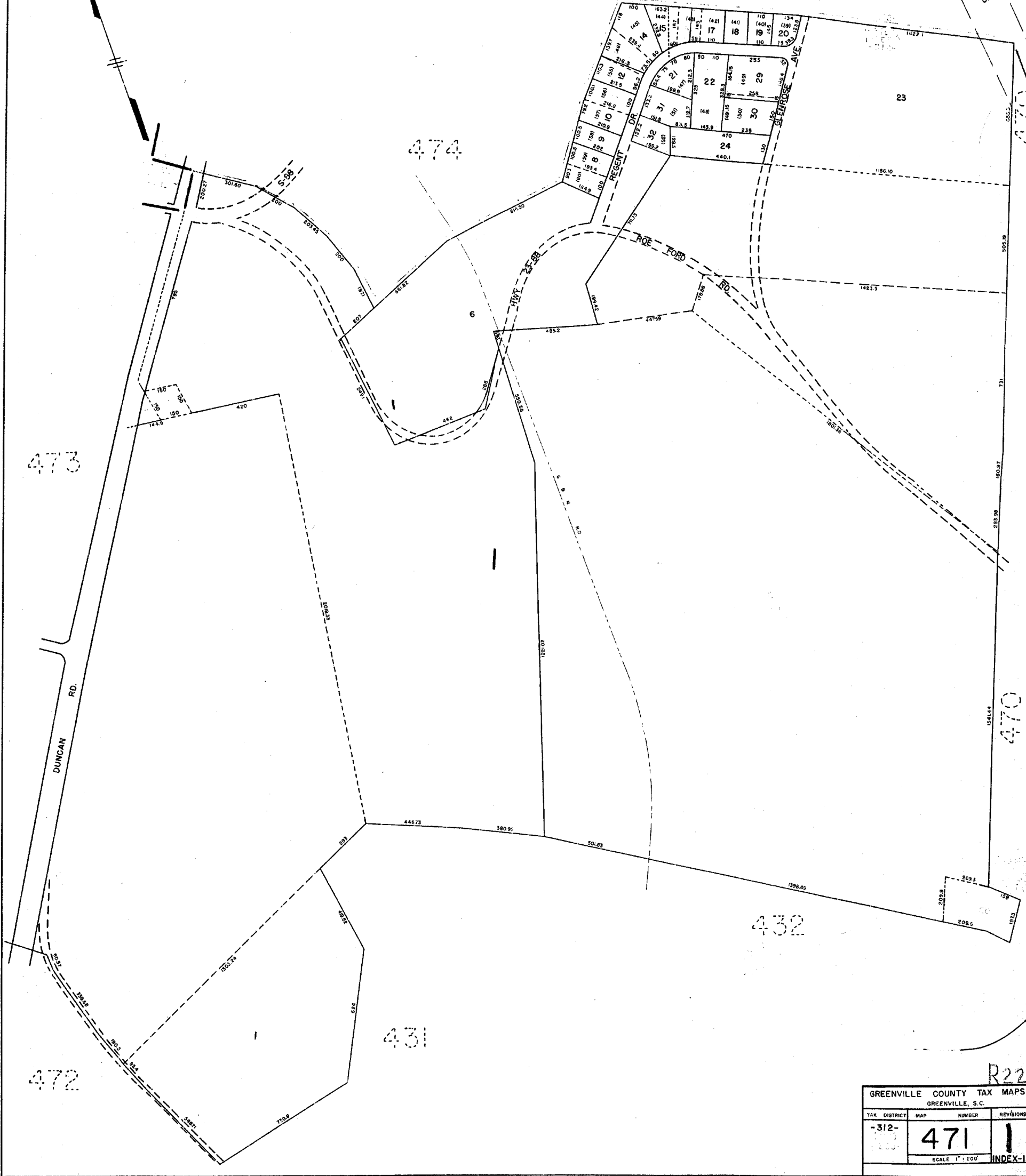
HWY 25

470

470

R22

GREENVILLE COUNTY TAX MAPS			
GREENVILLE, S.C.			
TAX DISTRICT	MAP	NUMBER	REVISIONS
-312-		471	1
SCALE 1" = 200'			INDEX-13



2

474

6

473

432

431

472

DUNCAN RD.

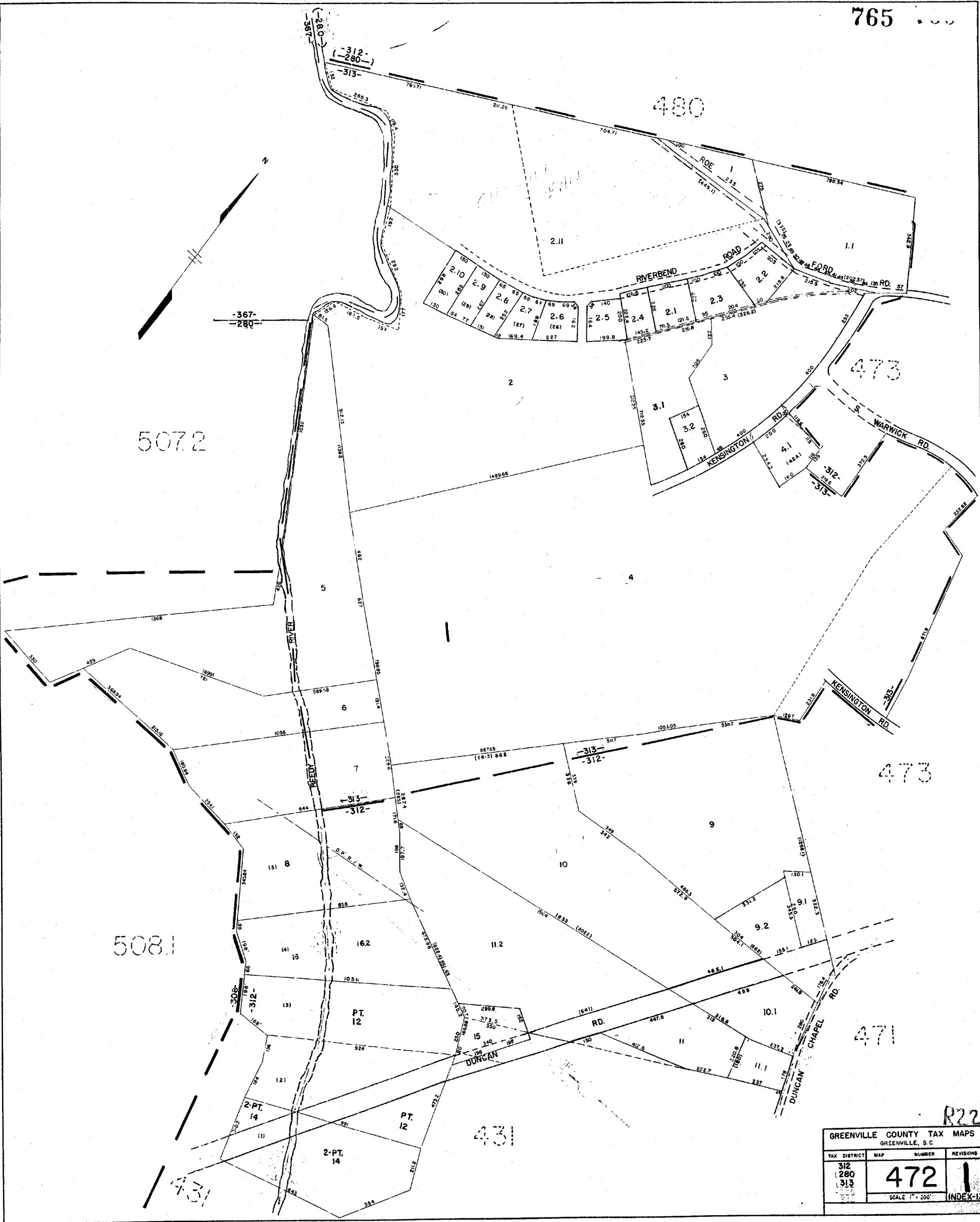
REGENT DR.

RCE FORD RD.

CLEOPATRA AVE.

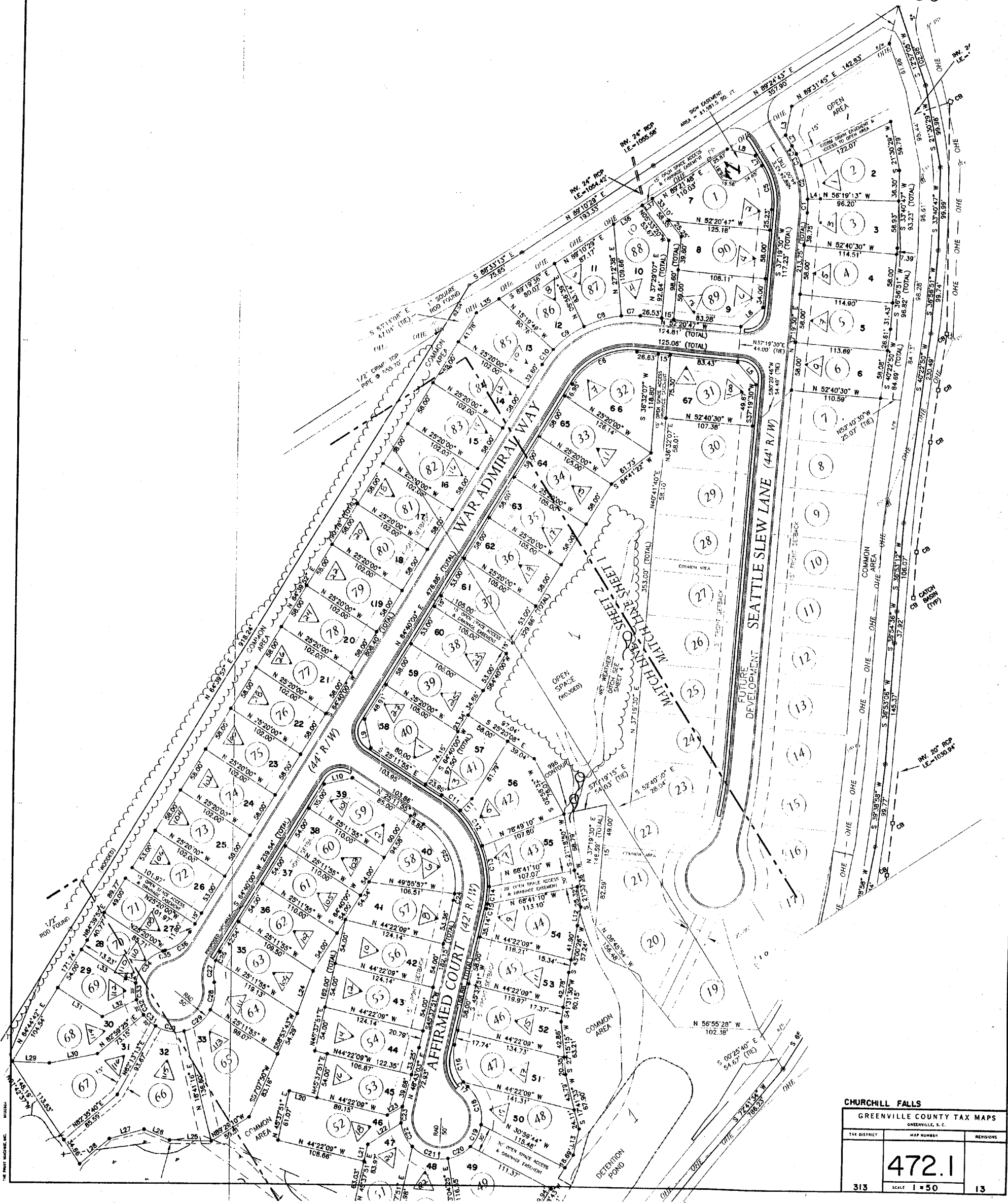
HWY 25

765



R22

GREENVILLE COUNTY TAX MAPS GREENVILLE, S.C.			
TAX DISTRICT	MAP	NUMBER	REVISIONS
312	280	472	1
313			
SCALE 1" = 200'			INDEX-13



CHURCHILL FALLS		
GREENVILLE COUNTY TAX MAPS		
GREENVILLE, S. C.		
TAX DISTRICT	MAP NUMBER	REVISIONS
313	472.1	13
SCALE 1" = 50'		

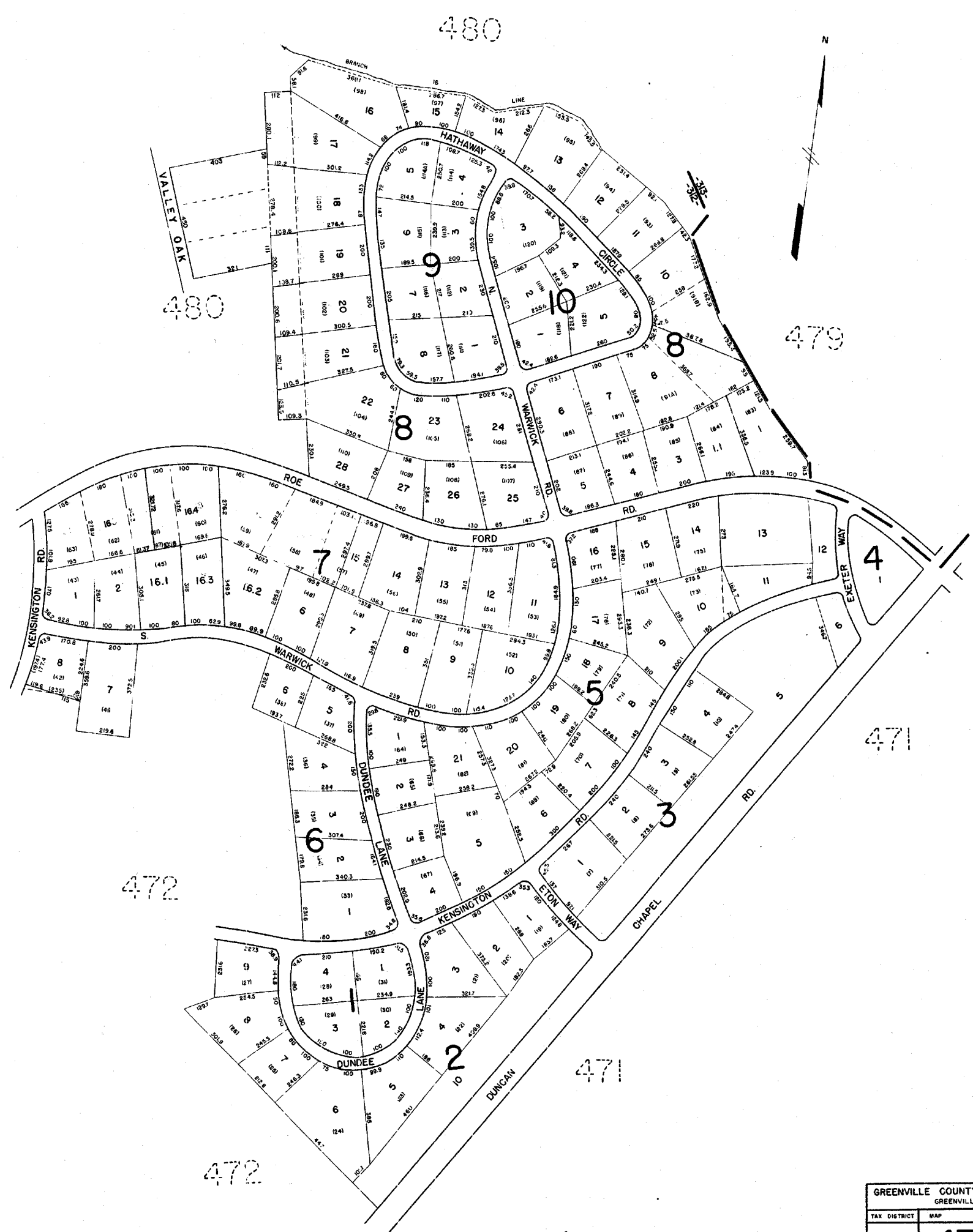
PLAN HOLD CORPORATION • IRVINE, CALIFORNIA
REPRODUCED BY NUMBER 07548

PLAN HOLD CORPORATION • IRVINE, CALIFORNIA
REPRODUCED BY NUMBER 07548

PLAN HOLD CORPORATION • IRVINE, CALIFORNIA
REPRODUCED BY NUMBER 07548

473
PLAN HOLD CORPORATION • IRVINE, CALIFORNIA
REPRODUCED BY NUMBER 07548

767



472

479

471

471

472

R22
GREENVILLE COUNTY TAX MAPS
GREENVILLE, S. C.

TAX DISTRICT	MAP NUMBER	REVISIONS
312	473	/
SCALE 1" = 200'	INDEX-13	



479

475

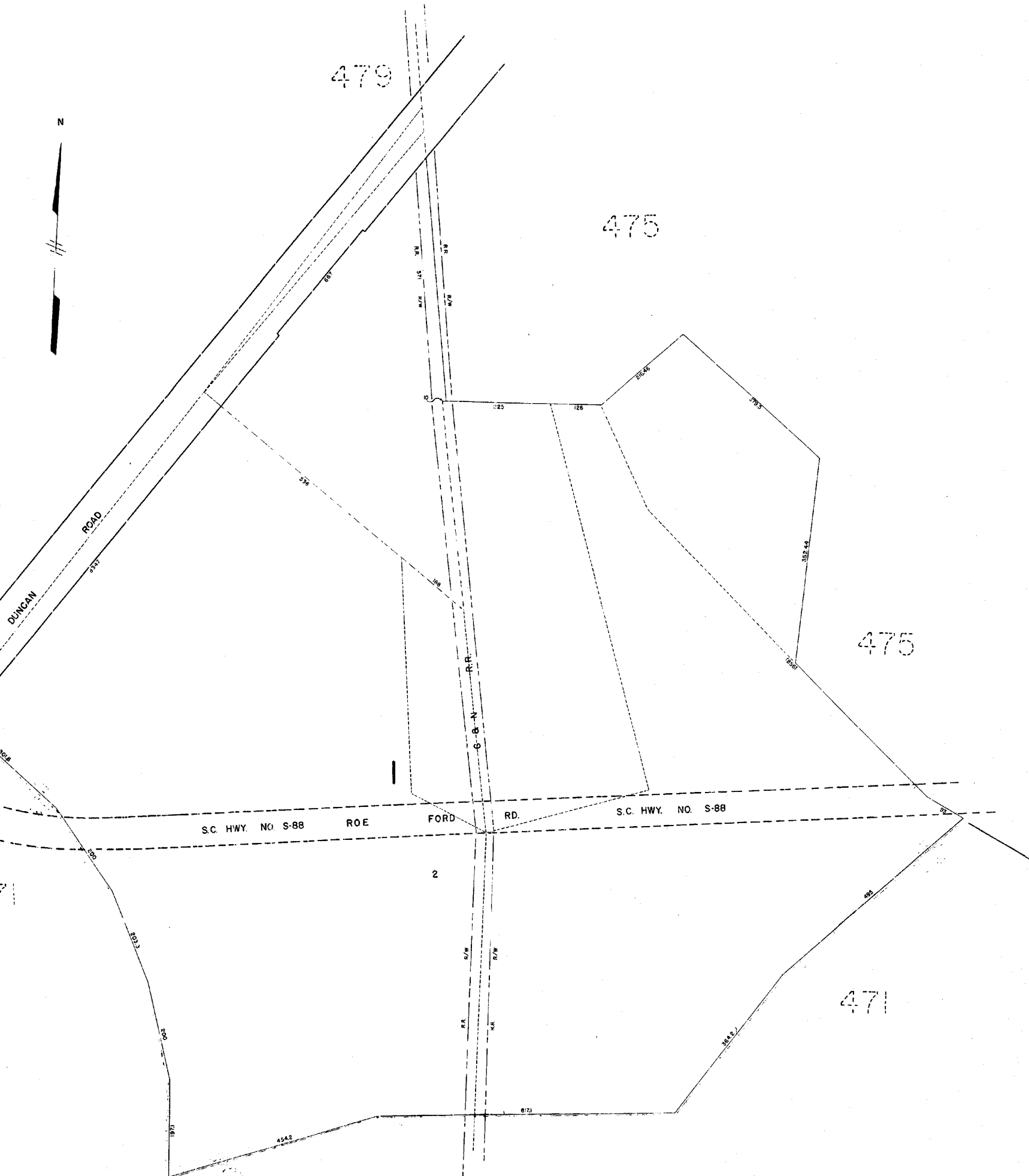
479

475

471

471

471



R22

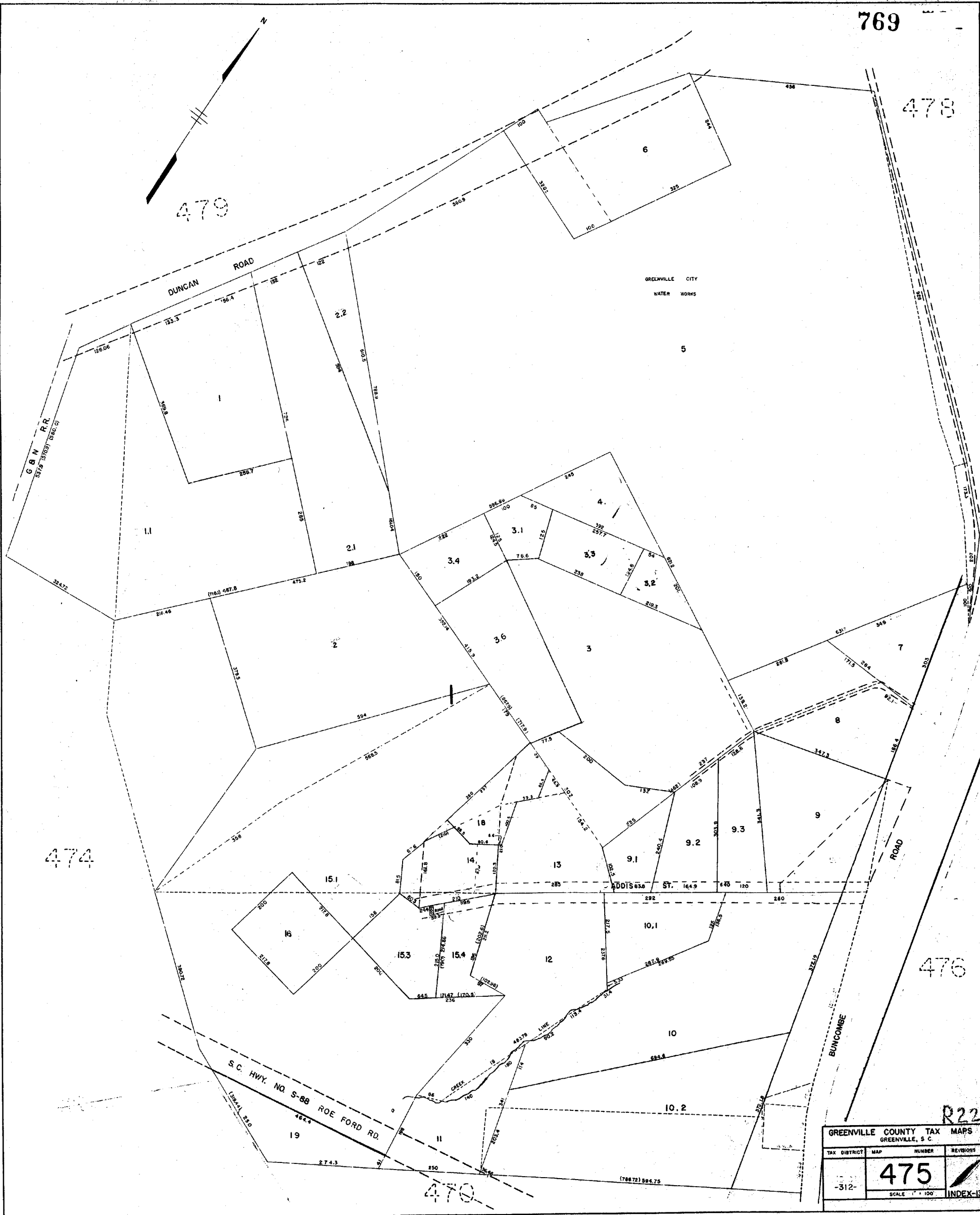
GREENVILLE COUNTY TAX MAPS GREENVILLE, S.C.			
TAX DISTRICT	MAP NUMBER	REVISIONS	
312	474	INDEX-13	
SCALE 1" = 100'			

PLAN HOLD CORPORATION • IRVINE, CALIFORNIA
REORDER BY NUMBER 0754

PLAN HOLD CORPORATION • IRVINE, CALIFORNIA
REORDER BY NUMBER 0754

PLAN HOLD CORPORATION • IRVINE, CALIFORNIA
REORDER BY NUMBER 0754

PLAN HOLD CORPORATION • IRVINE, CALIFORNIA
REORDER BY NUMBER 0754



769

478

479

474

476

470

R22

GREENVILLE COUNTY TAX MAPS GREENVILLE, S. C.			
TAX DISTRICT	MAP NUMBER	REVISIONS	
	475		
SCALE 1" = 100'			INDEX-13

-312-

770

477

469

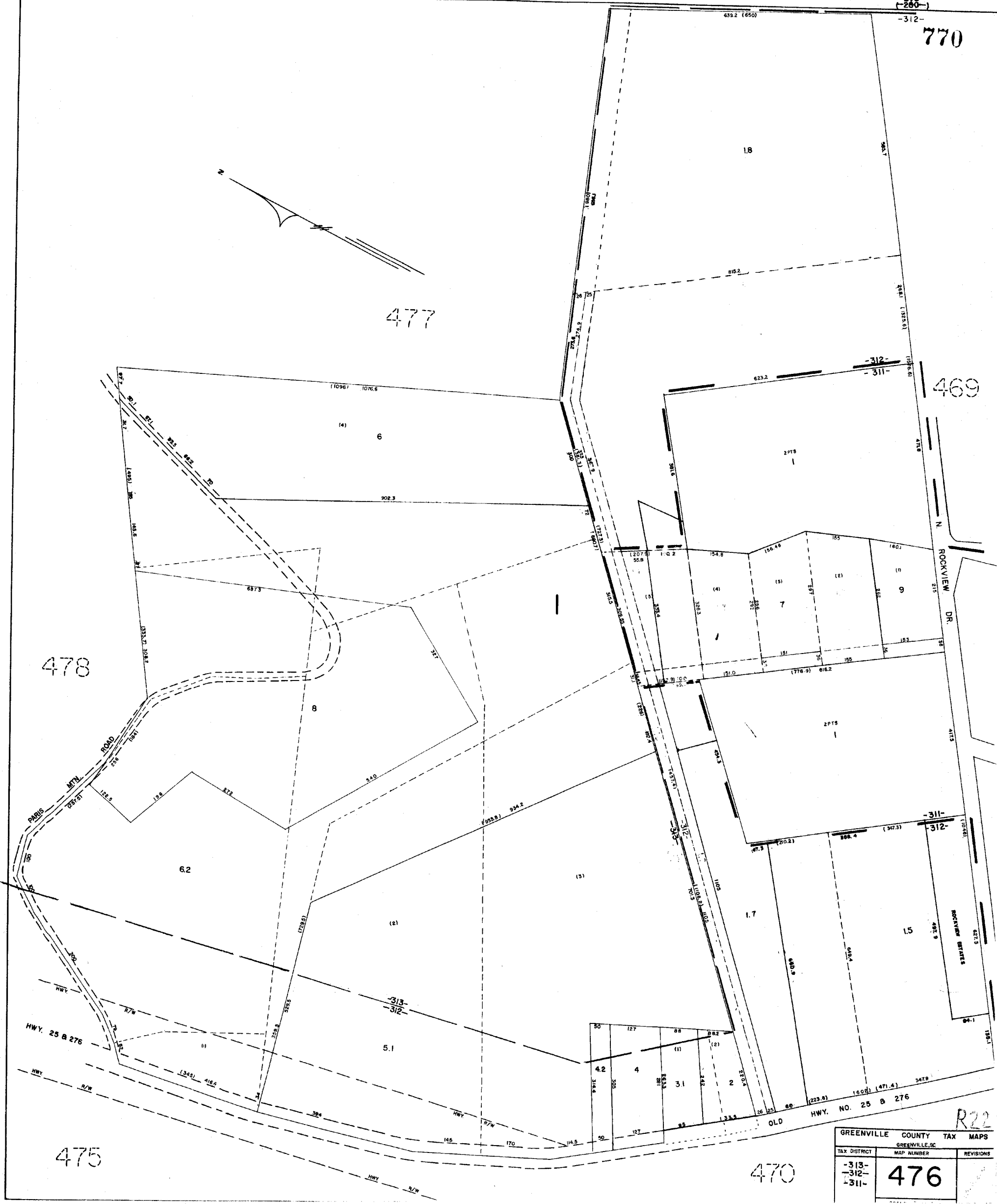
478

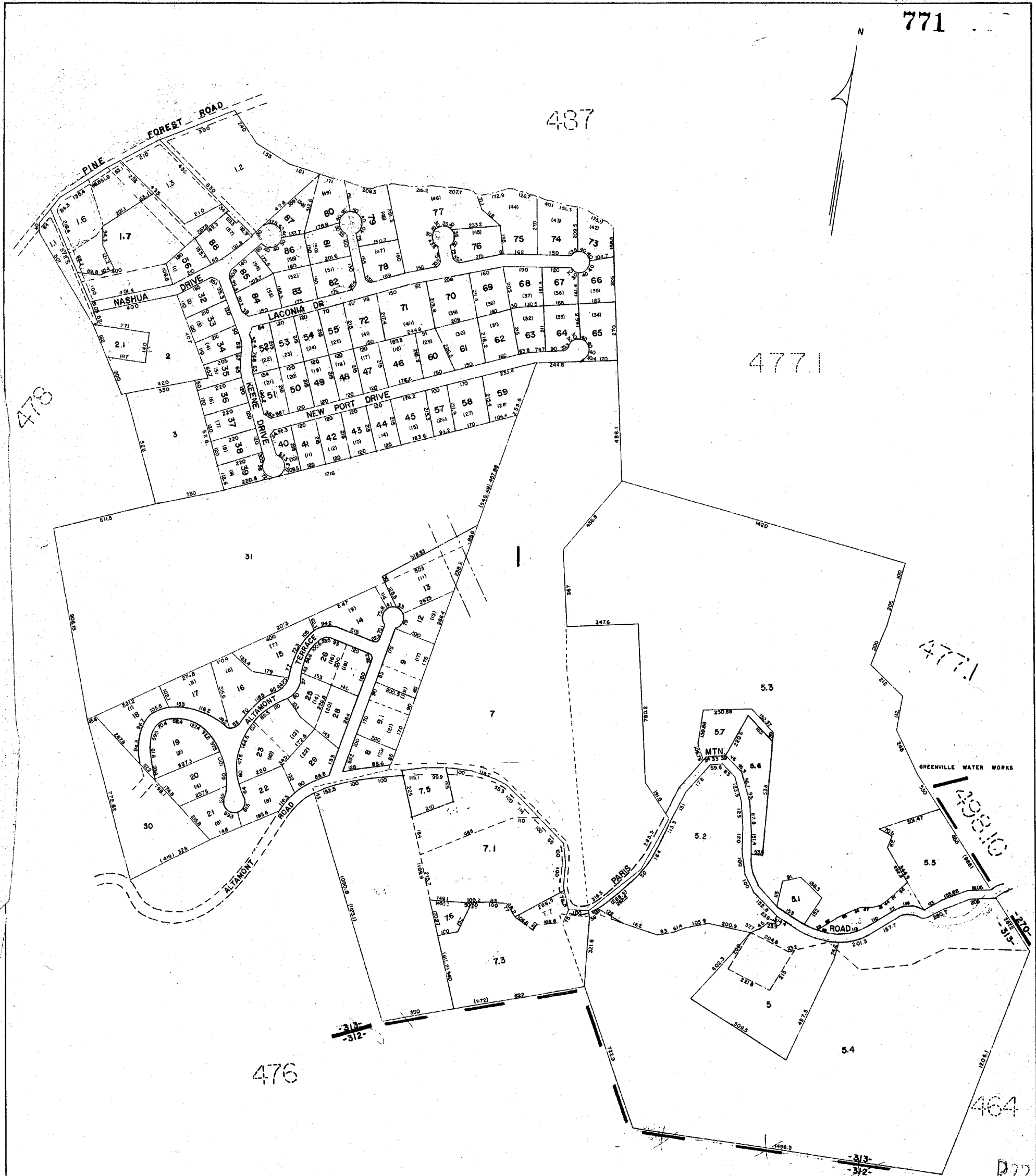
475

470

R22

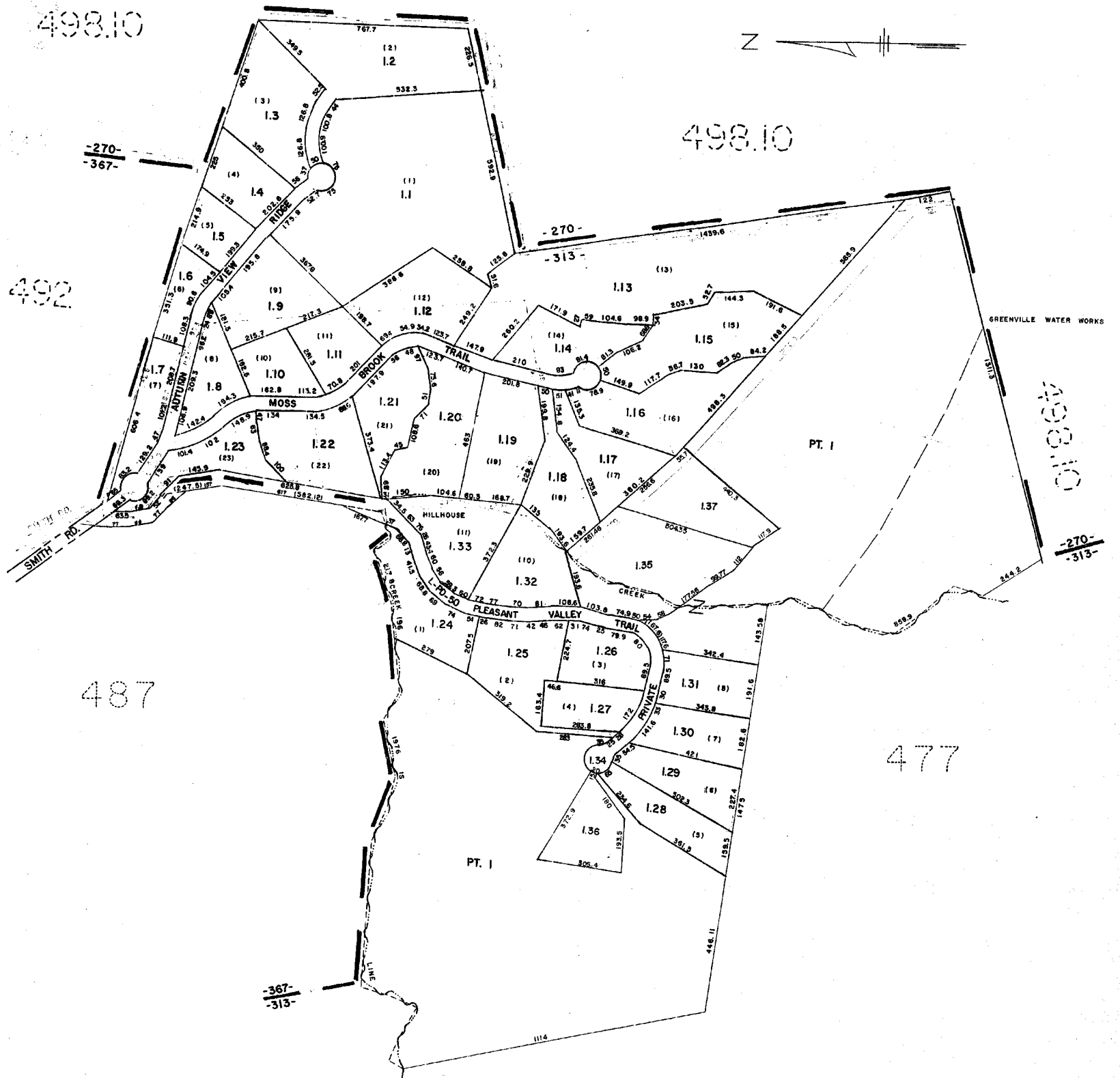

GREENVILLE COUNTY TAX MAPS GREENVILLE, SC		
TAX DISTRICT	MAP NUMBER	REVISIONS
-313-	476	
-312-		
-311-		





GREENVILLE COUNTY TAX MAP		
GREENVILLE, SC		
TAX DISTRICT	MAP NUMBER	REVISIONS
315	477	
SCALE 1" = 200'		

GREENVILLE WATER WORKS



498.10

498.10

492

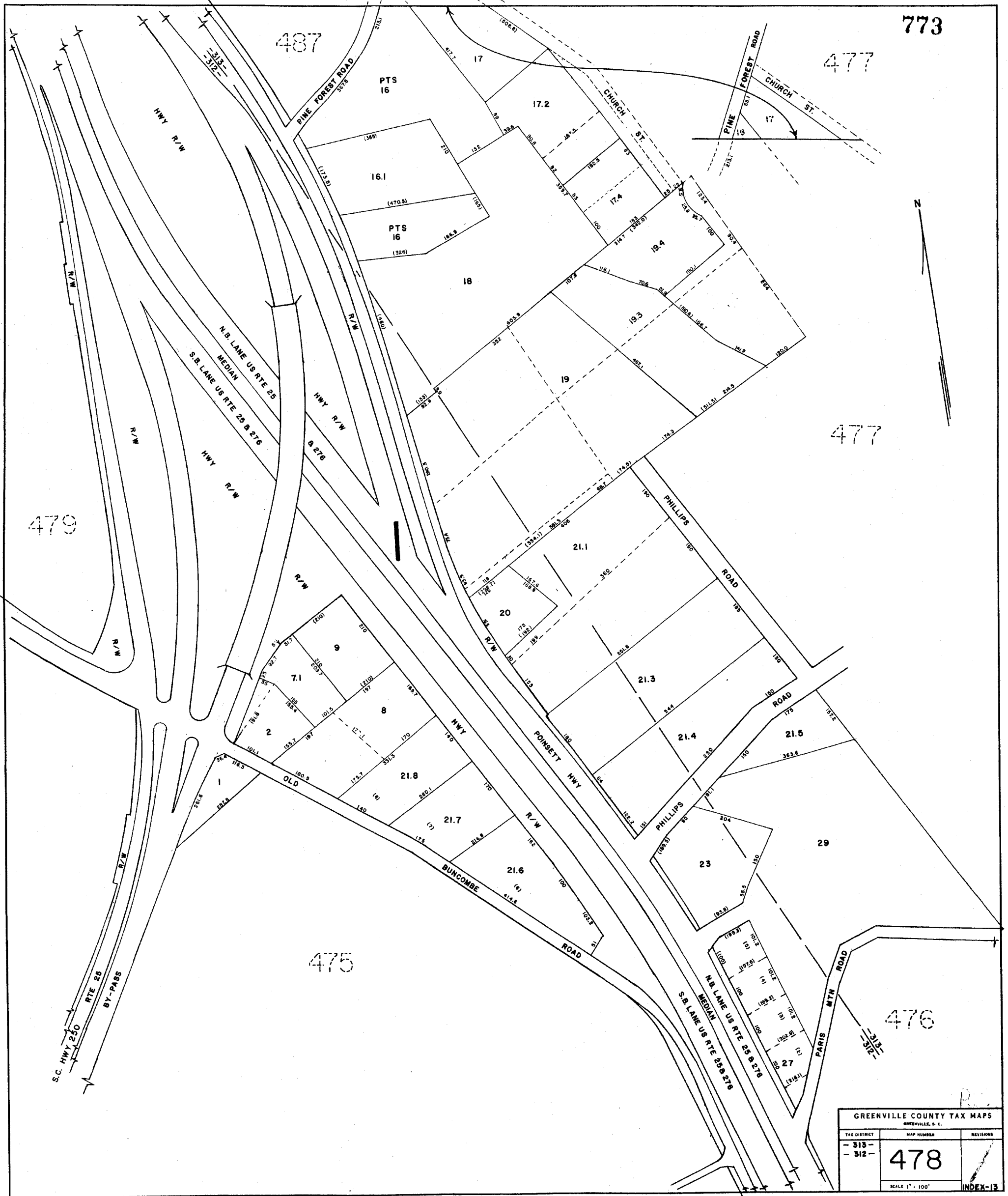
487

477

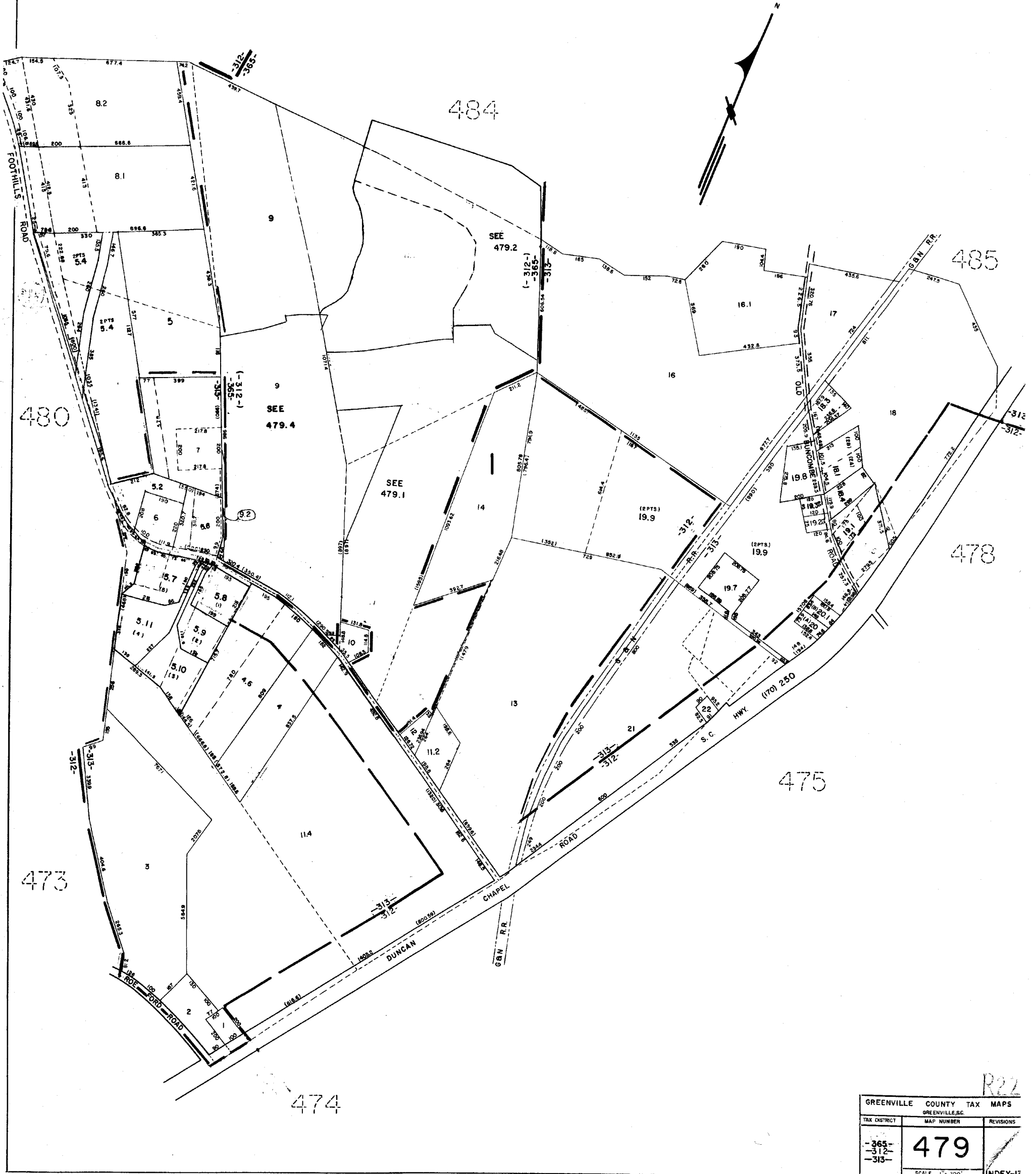
477

R22

GREENVILLE COUNTY TAX MAPS GREENVILLE, S.C.		
TAX DISTRICT	MAP NUMBER	REVISIONS
313 13 1005	477.1	1
SCALE 1" = 200'		INDEX-13



GREENVILLE COUNTY TAX MAPS GREENVILLE, S. C.		
TAX DISTRICT	MAP NUMBER	REVISIONS
- 313 - - 312 -	478	
SCALE 1" = 100'		INDEX-13

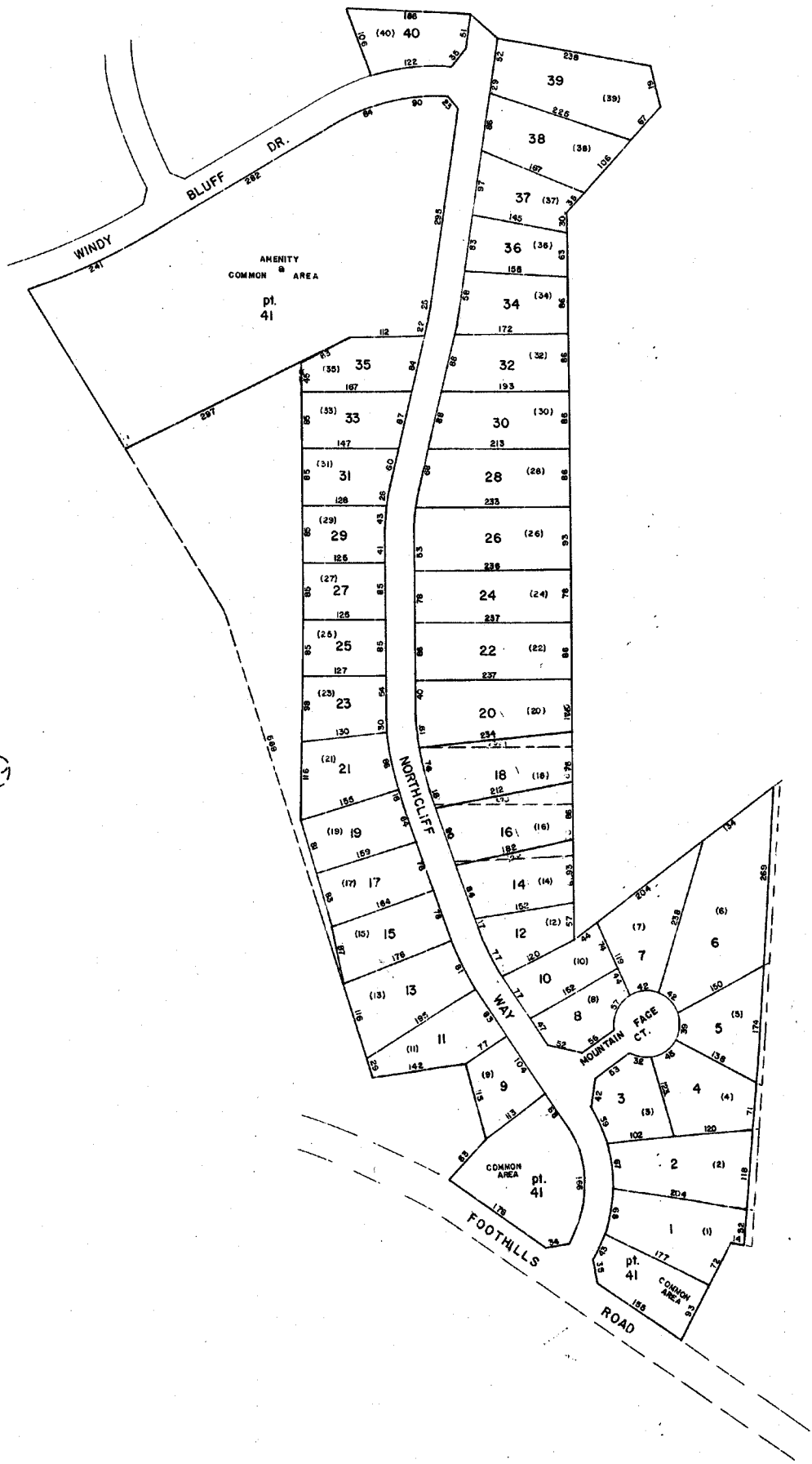


R22

GREENVILLE COUNTY TAX MAPS		
GREENVILLE, S.C.		
TAX DISTRICT	MAP NUMBER	REVISIONS
-365-	479	
-312-		
-313-		
SCALE 1" = 200'		INDEX-17

775 . . .

479



479

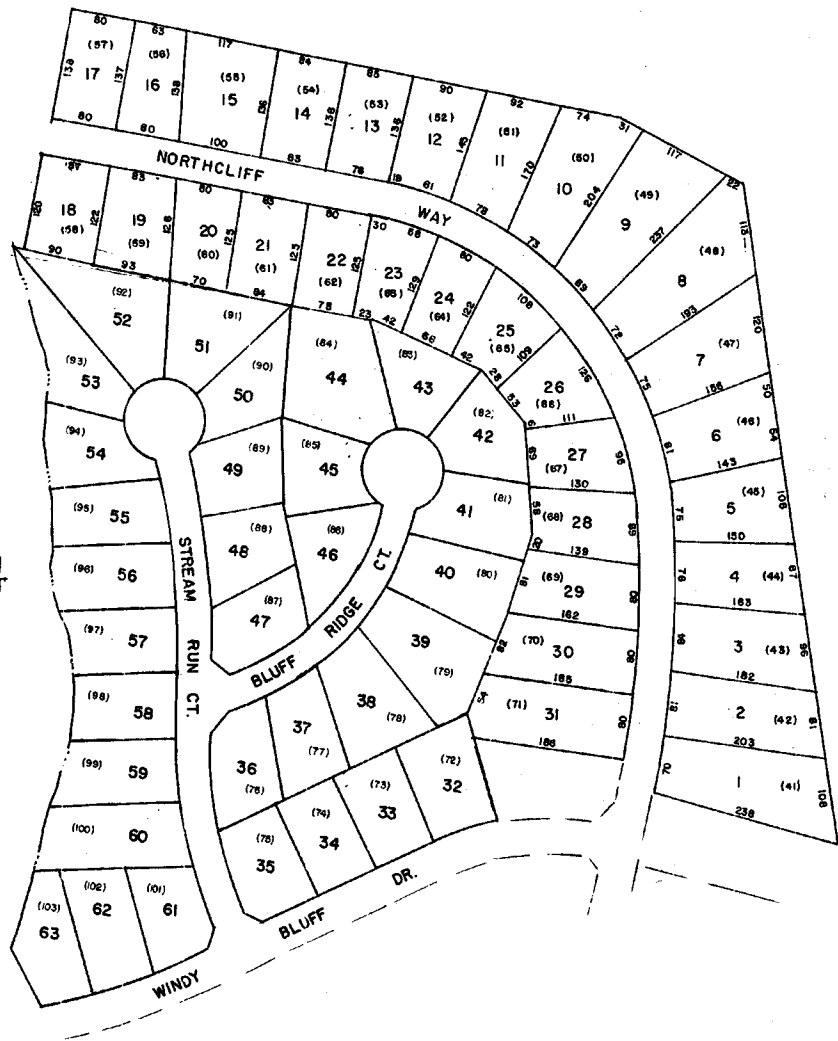
479

GREENVILLE COUNTY TAX MAPS		
GREENVILLE, S. C.		
TAX DISTRICT	MAP NUMBER	REVISIONS
- 365 -	479.1	
	SCALE 1" = 100'	INDEX-13

484

484

479.1



FOR DISTANCES SEE
 NORTHCLIFF PH. 3
 PLAT 39-6-94

NORTHCLIFF SUBD. PH. 2		
GREENVILLE COUNTY TAX MAPS		
GREENVILLE, S. C.		
TAX DISTRICT	MAP NUMBER	REVISIONS
-365-	479.2	
SCALE 1" = 100'		INDEX-13

RECORDED BY NUMBER 07548
FOLIO 104 OF PLAN 2015-112

RECORDED BY NUMBER 07548
FOLIO 104 OF PLAN 2015-112

RECORDED BY NUMBER 07548
FOLIO 104 OF PLAN 2015-112

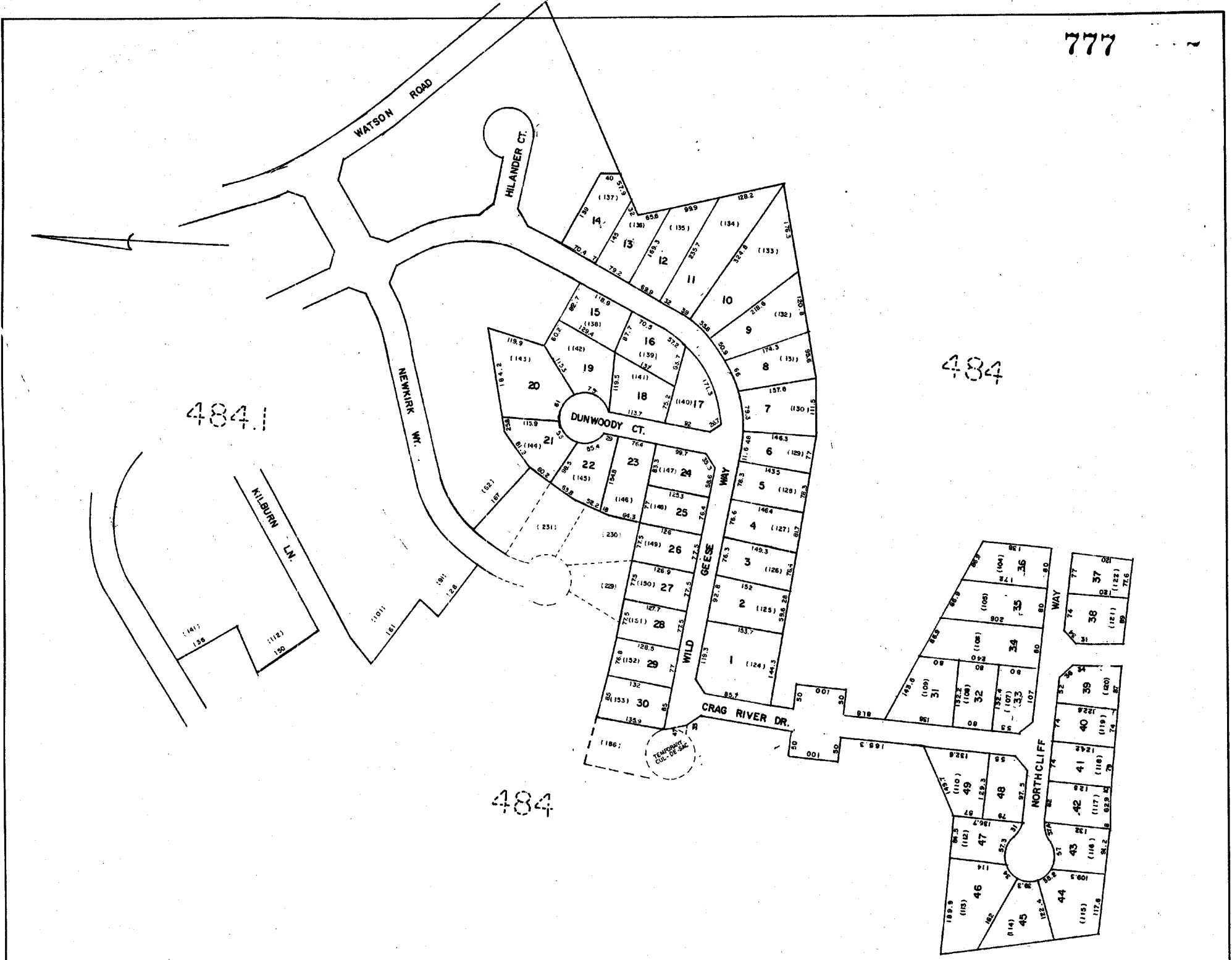
RECORDED BY NUMBER 07548
FOLIO 104 OF PLAN 2015-112

777

484

484.1

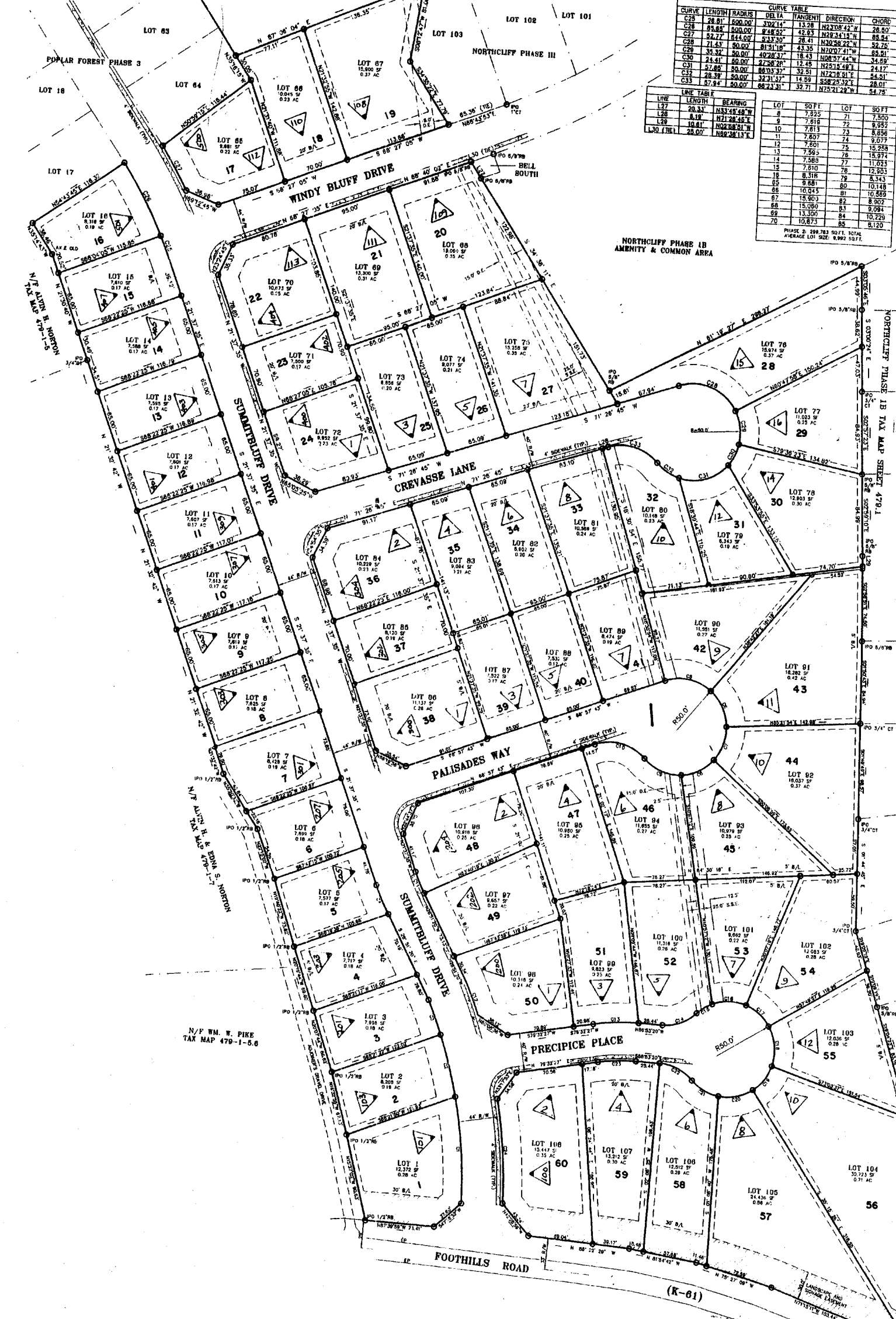
484



NORTHCLIFF PH-V		
GREENVILLE COUNTY TAX MAPS		
GREENVILLE, S. C.		
TAX DISTRICT	MAP NUMBER	REVISIONS
	479.3	
-365-	SCALE 1" = 100'	INDEX-13

CURVE	LENGTH	RADIUS	DELTA	TANGENT	DIRECTION	CHORD
C25	28.81	500.00	332.14	13.26	N42°08'42" W	28.80
C26	85.88	500.00	814.32	42.83	N28°24'15" W	85.84
C27	52.77	644.00	513.30	26.41	N30°28'22" W	52.76
C28	71.43	50.00	815.18	43.35	N00°07'47" W	82.59
C29	39.32	50.00	402.87	18.43	N08°27'44" W	39.31
C30	24.41	50.00	242.37	12.45	N25°14'48" E	24.42
C31	27.48	50.00	283.37	14.59	N72°18'51" E	27.47
C32	28.39	50.00	323.37	16.59	S48°23'32" E	28.01
C33	27.94	50.00	302.31	15.71	N78°12'24" W	27.75

LINE	LENGTH	BEARING	LOT	SO FT	LOT	SO FT
L27	20.33	N13°18'48" W	8	7.825	21	7.500
L28	8.18	N71°28'45" E	10	7.611	22	9.252
L29	10.61	N02°38'31" W	11	7.807	23	8.896
L30	17.00	N68°38'13" E	12	7.801	24	9.073
			13	7.965	25	15.258
			14	7.968	26	15.974
			15	7.910	27	11.023
			16	7.968	28	12.953
			17	8.318	29	8.343
			18	8.881	30	10.148
			19	10.045	31	8.502
			20	15.960	32	10.859
			21	15.080	33	9.084
			22	13.300	34	10.229
			23	10.873	35	8.120



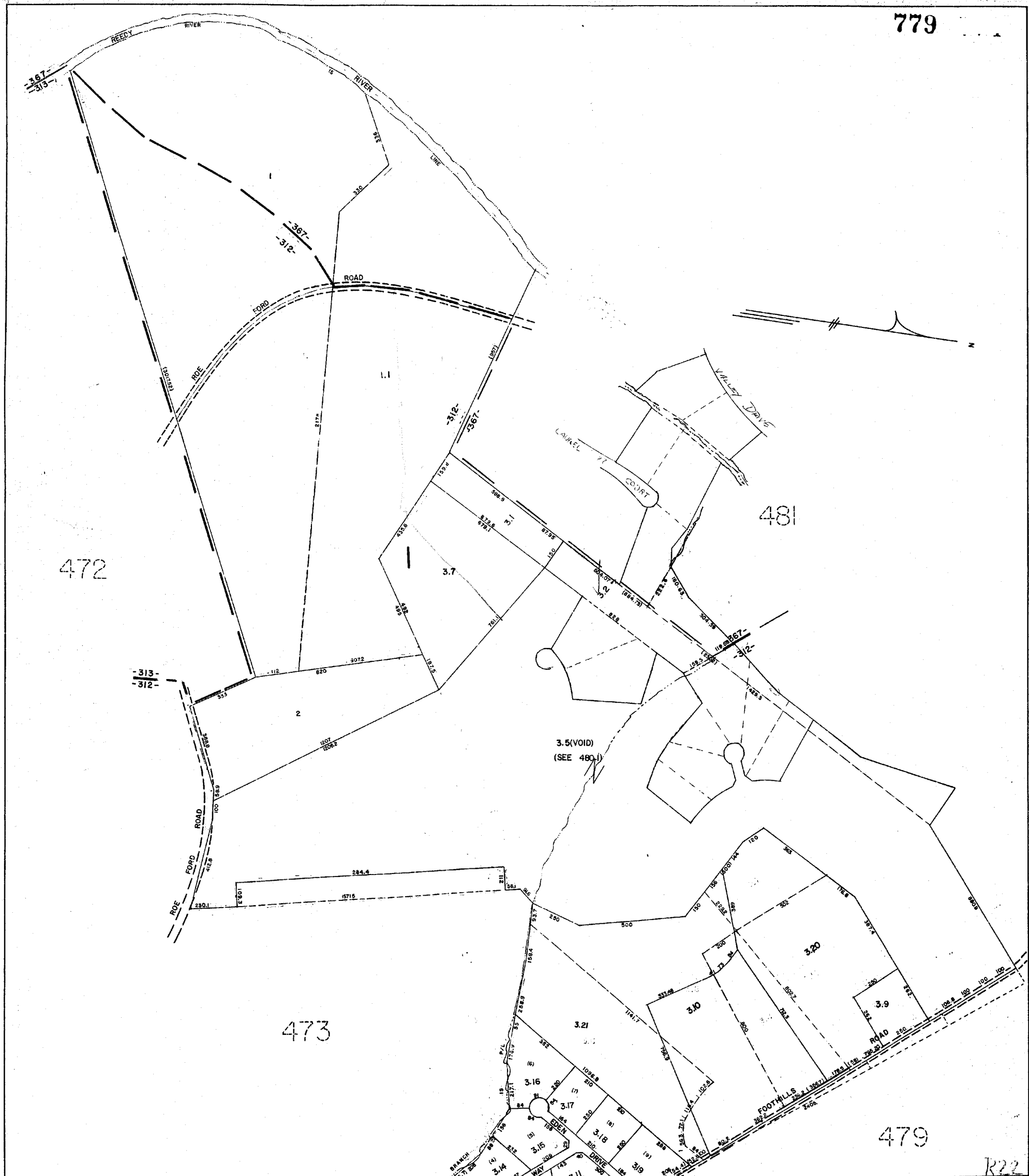
POPLAR FOREST PH-18.2
GREENVILLE COUNTY TAX MAP

TAX MAP	MAP NUMBER	REVISIONS
479.4		
365	SCALE 1" = 50'	INDEX-13

TAX MAP 479-1-10

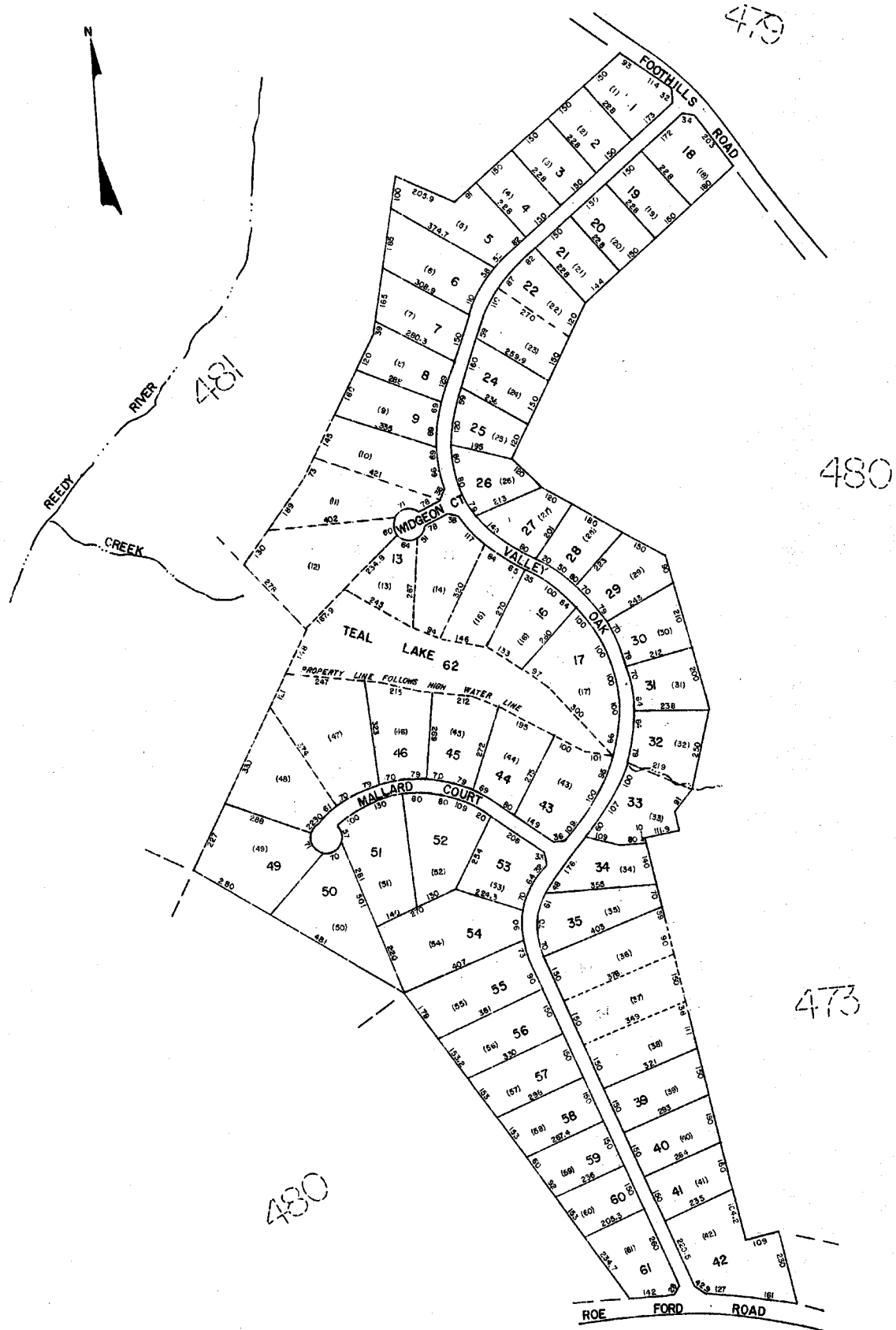


779



GREENVILLE COUNTY TAX MAPS GREENVILLE, S.C.		
TAX DISTRICT	MAP NUMBER	REVISIONS
- 312- - 313-	480	

R22



RECORDED BY PLANS 3754H

RECORDED BY PLANS 3754H

RECORDED BY PLANS 3754H

RECORDED BY PLANS 3754H

781

482

5072

483

484

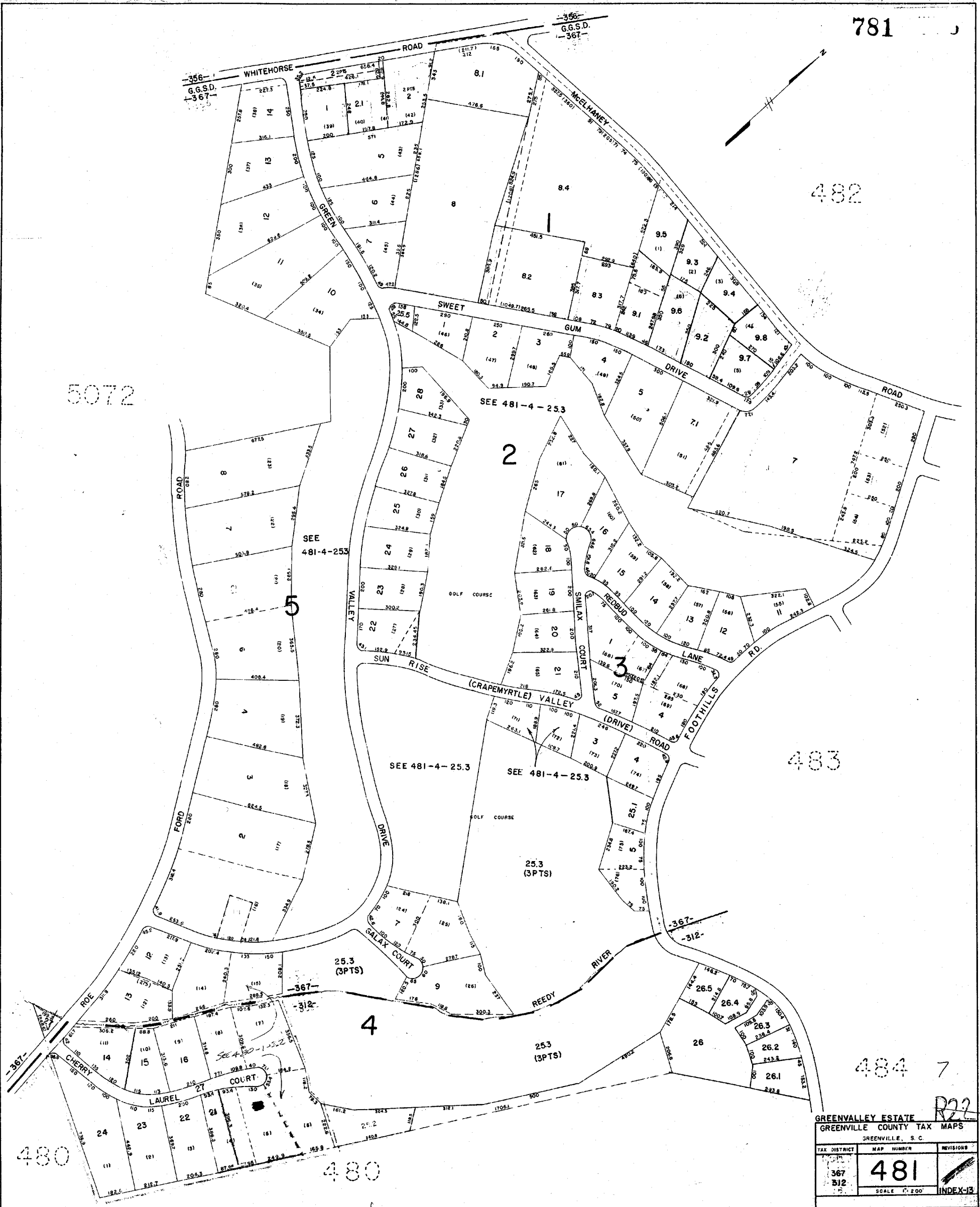
480

480

R22

GREENVALLEY ESTATE
GREENVILLE COUNTY TAX MAPS
GREENVILLE, S. C.

TAX DISTRICT	MAP NUMBER	REVISIONS
367 312	481	INDEX-13
SCALE 1" = 200'		



5067

481



GREENVILLE COUNTY TAX MAPS GREENVILLE, S.C.		
TAX DISTRICT	MAP NUMBER	REVISIONS
355 367	482	
SCALE 1" = 200'		INDEX-12

783

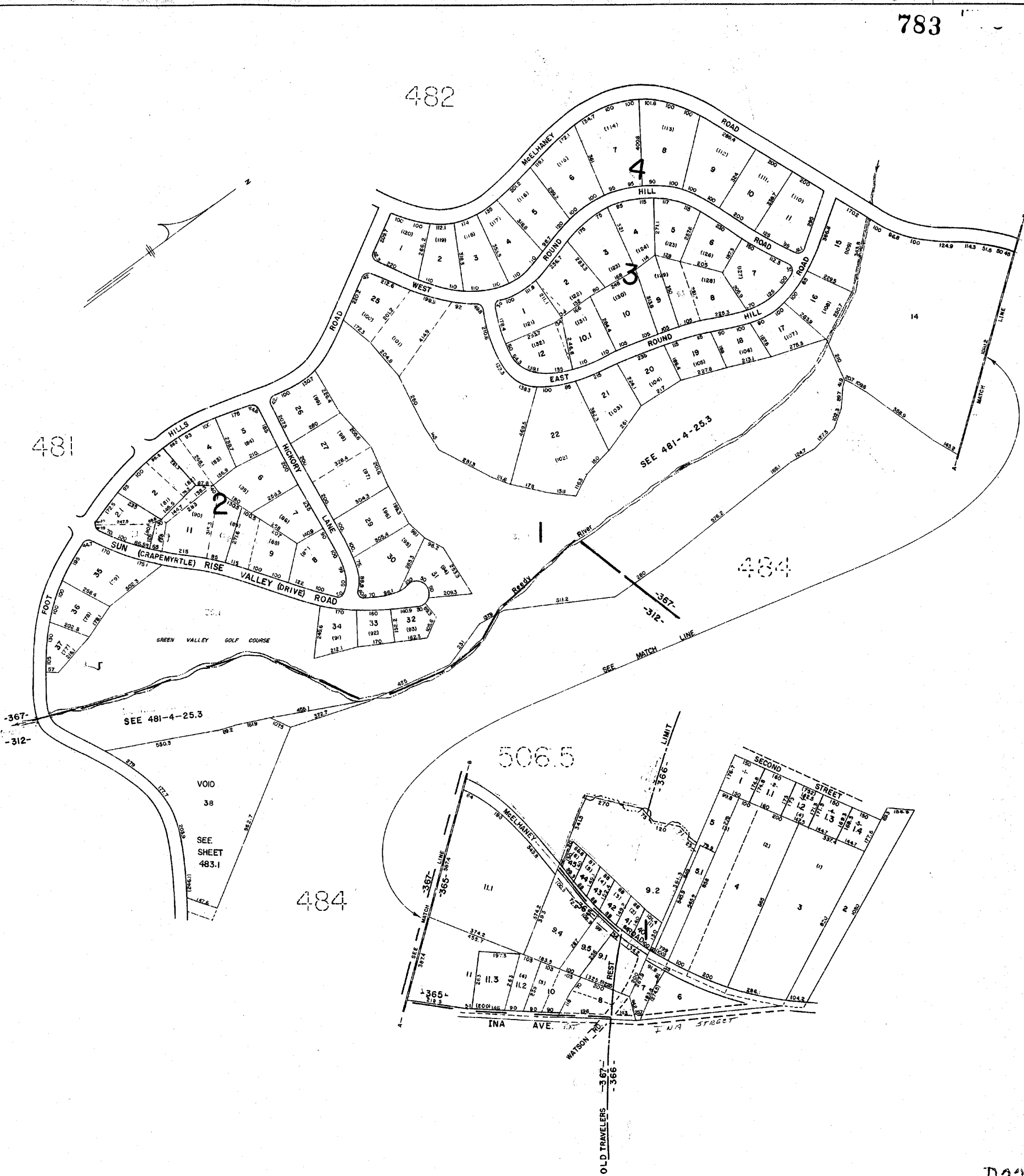

482

481

484

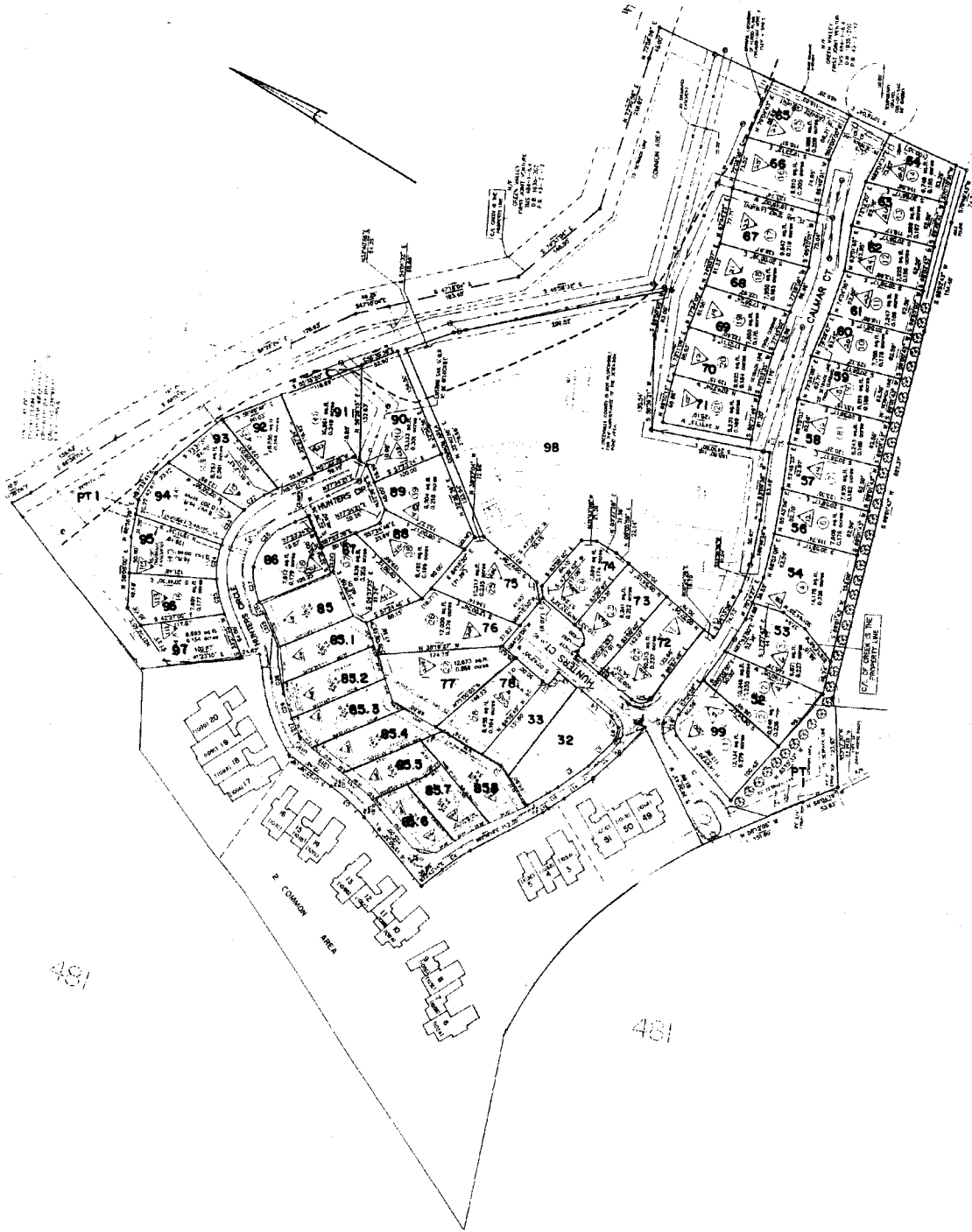
484

506.5



R22

GREENVILLE COUNTY TAX MAPS		
GREENVILLE, SC		
TAX DISTRICT	MAP NUMBER	REVISIONS
366	483	
367		
365		
312		
SCALE: 1" = 200'		INDEX-13



481

481

HUNTERS RIDGE		
GREENVILLE COUNTY TAX MAPS		
GREENVILLE, S. C.		
TAX DISTRICT	MAP NUMBER	REVISIONS
312	483.1	13
	SCALE 1-100	

THE FIRST ENGINEERING, INC.

785

485

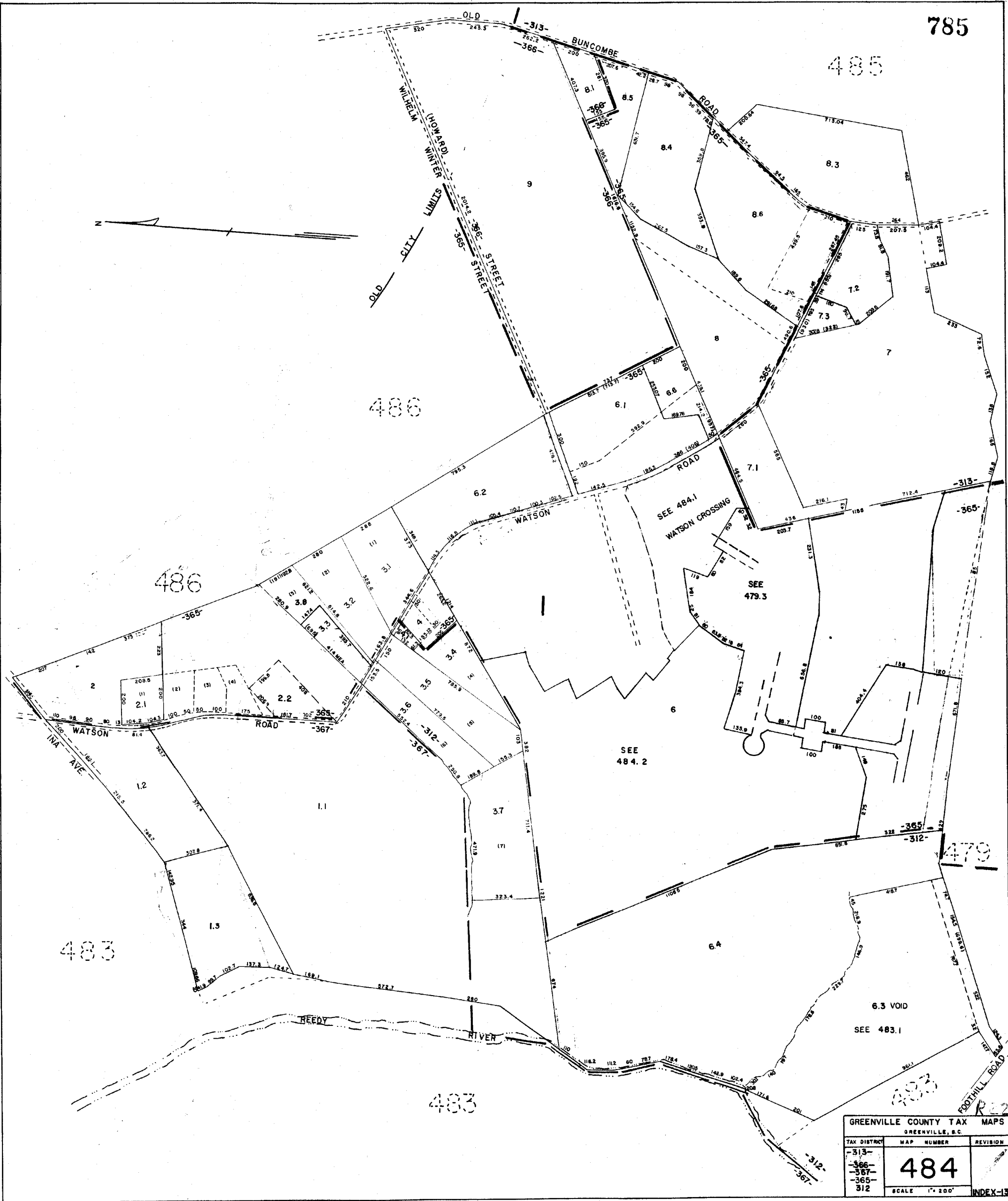

486

486

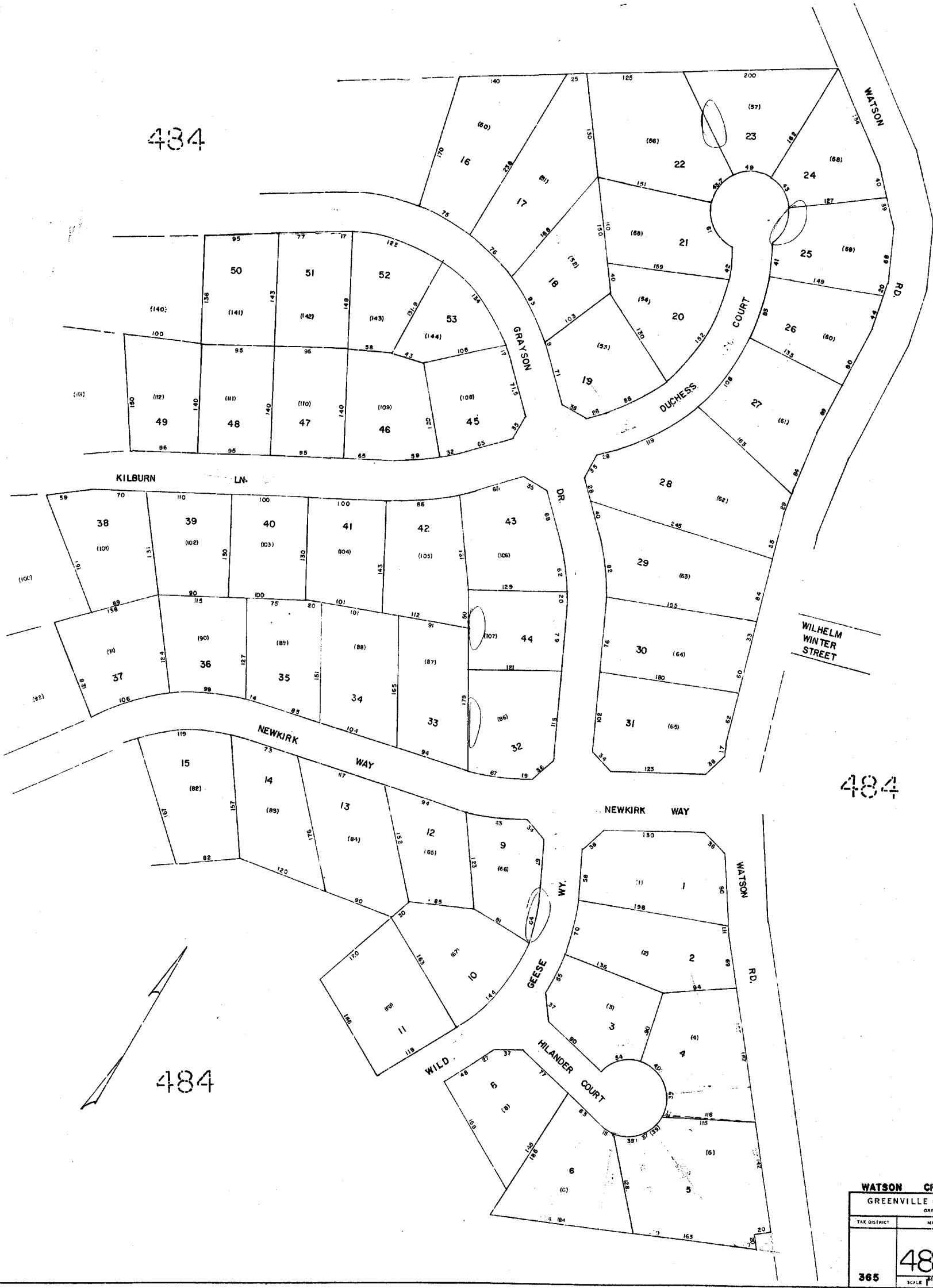
483

483

479



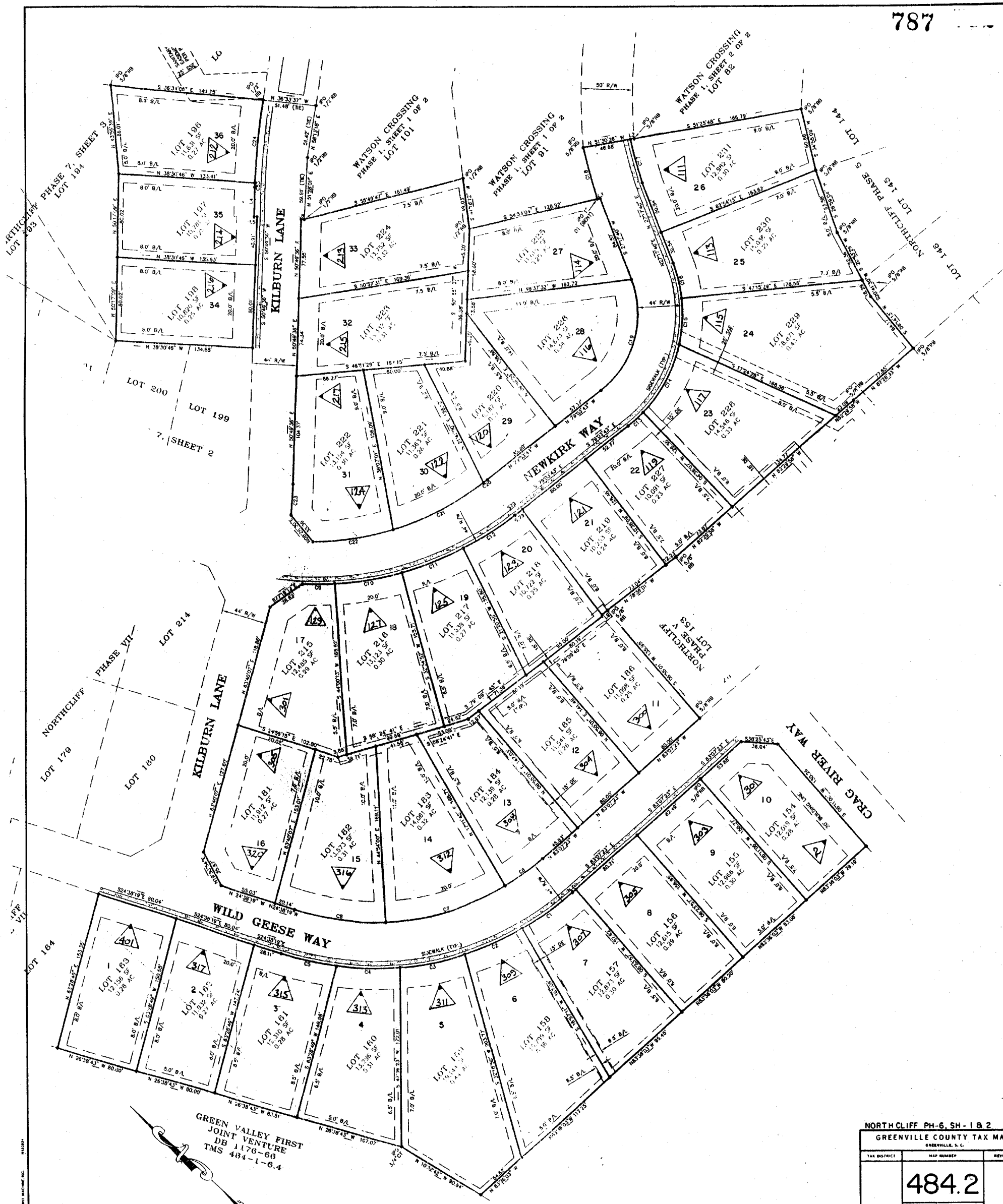
GREENVILLE COUNTY TAX MAPS GREENVILLE, S.C.		
TAX DISTRICT	MAP NUMBER	REVISION
-313-	484	
-366-		
-367-		
-365-		
312		
SCALE 1" = 200'		INDEX-13



484

484

WATSON CROSSING PH. I		
GREENVILLE COUNTY TAX MAPS		
GREENVILLE, S. C.		
TAX DISTRICT	MAP NUMBER	REVISIONS
365	484.1	13
SCALE 1" = 60'		



RECORDER BY NUMBER 075AR

RECORDER BY NUMBER 075AR

RECORDER BY NUMBER 075AR

RECORDER BY NUMBER 075AR

NORTHCLIFF PH-6, SH-1 & 2
GREENVILLE COUNTY TAX MAPS

TAX DISTRICT	MAP NUMBER	REVISIONS
365	484.2	13
SCALE 1" = 40'		

489

490

788

491

488

486

492

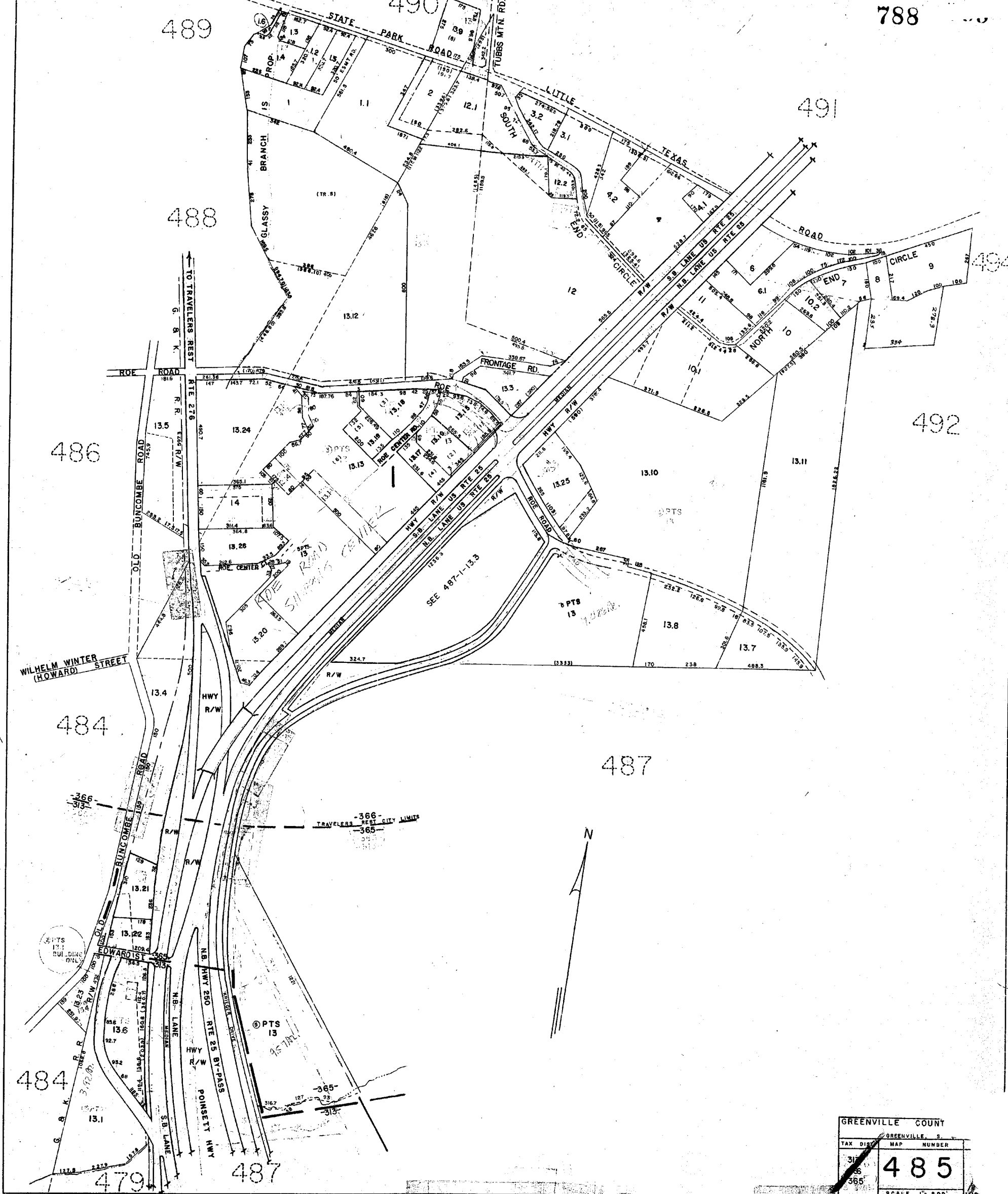
484

487

484

479

487



GREENVILLE COUNTY	
GREENVILLE, S.	
TAX DIST.	MAP NUMBER
31 26 365	485
SCALE 1" = 200'	

789

493

489

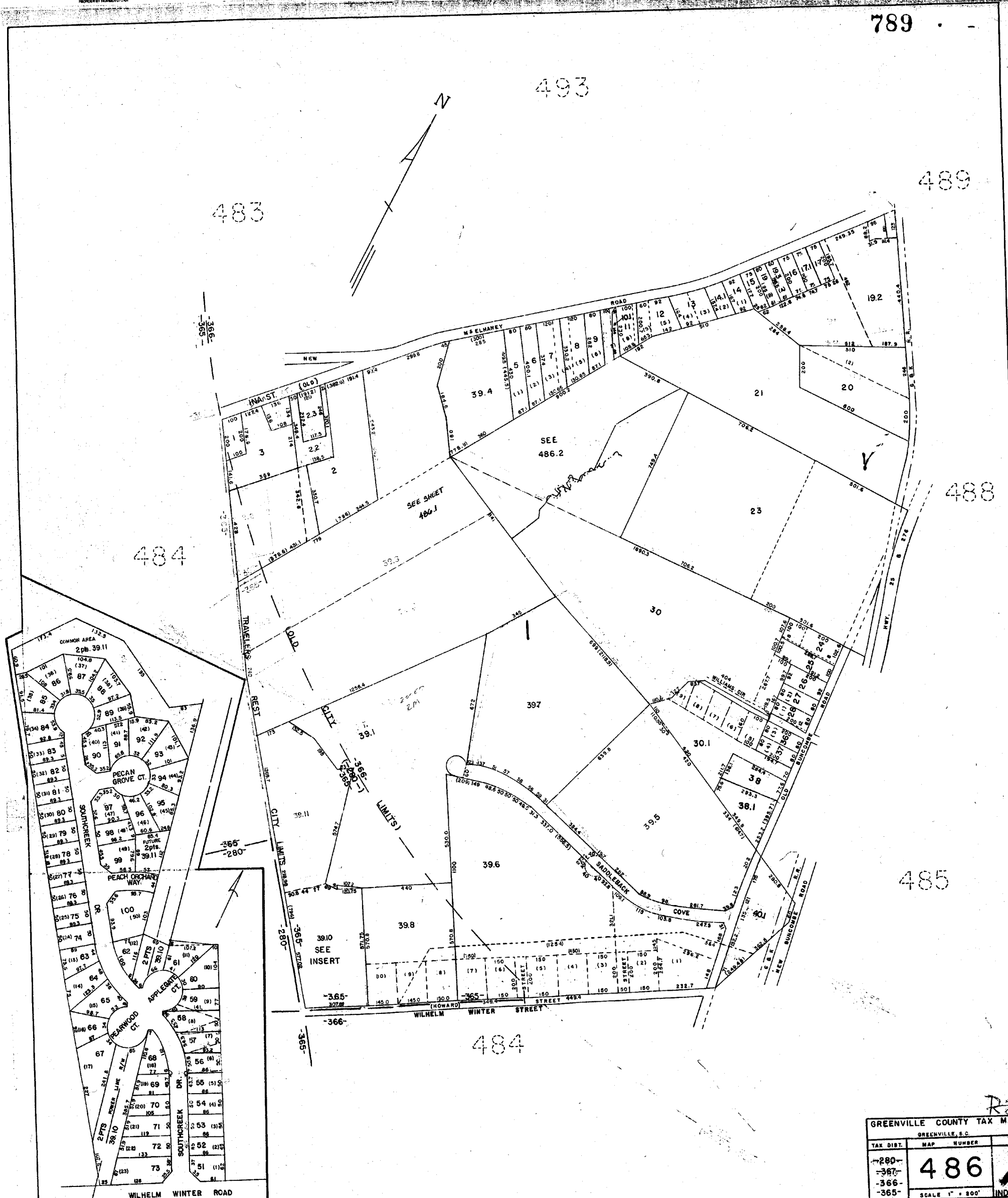
483

488

484

485

484



7
R22

GREENVILLE COUNTY TAX MAPS		
GREENVILLE, S.C.		
TAX DIST.	MAP NUMBER	INDEX
-280-	486	✓
-367-		
-366-		
-365-		
SCALE 1" = 800'		

INSERT 1" 100' SOUTHCREEK

483

486

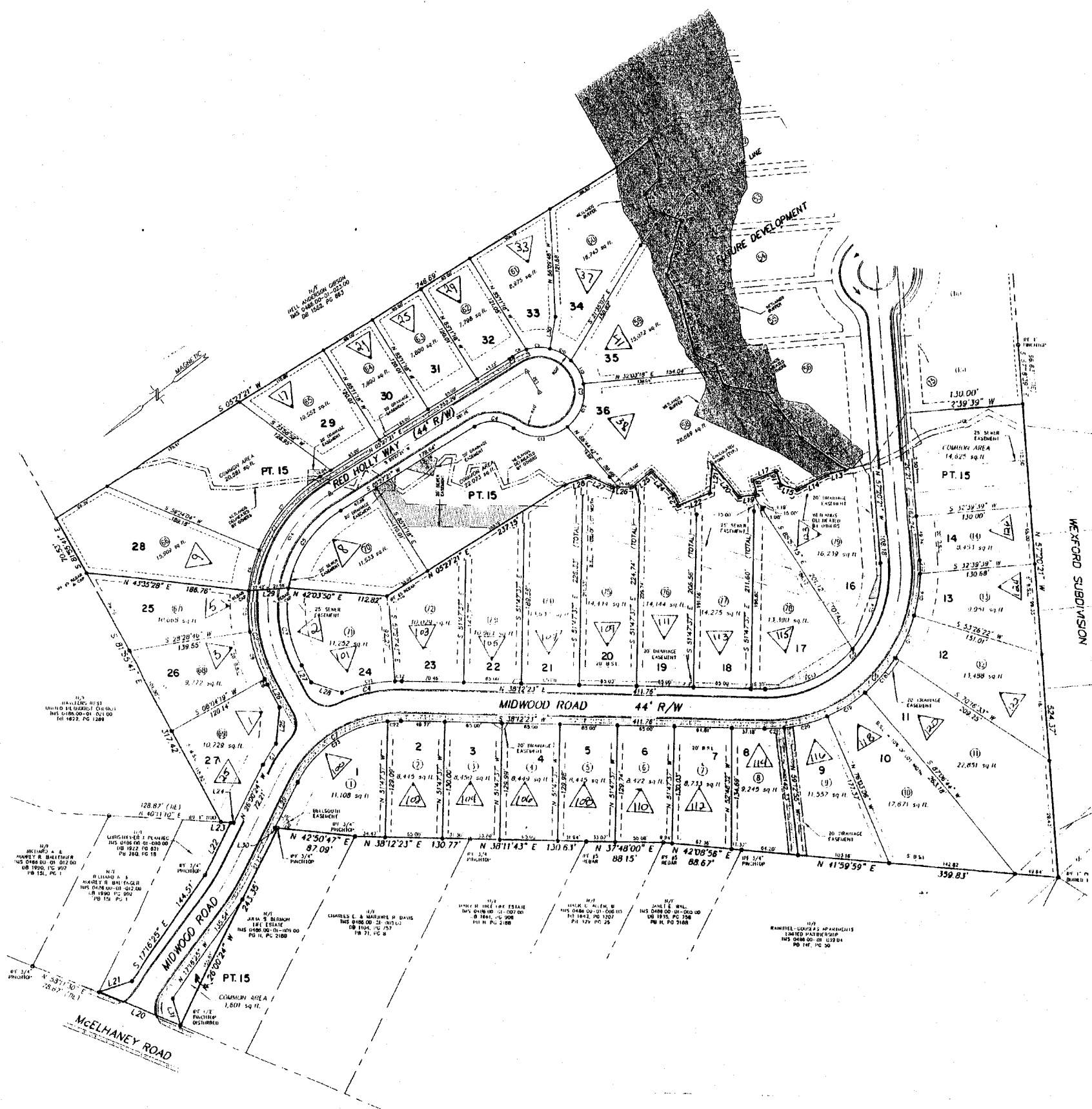
486

484



WEXFORD PH. ONE & TWO		
GREENVILLE COUNTY TAX MAPS		
GREENVILLE, S.C.		
TAX DISTRICT	MAP NUMBER	REVISIONS
-366- -365-	486.1	
	SCALE 1" = 100'	INDEX-13

RECORDS MANAGEMENT



WHITE OAK RIDGE		
GREENVILLE COUNTY TAX MAPS		
TAX DISTRICT	MAP NUMBER	REVISIONS
366	486.2	13
	SCALE 1-50	

492

492

79271

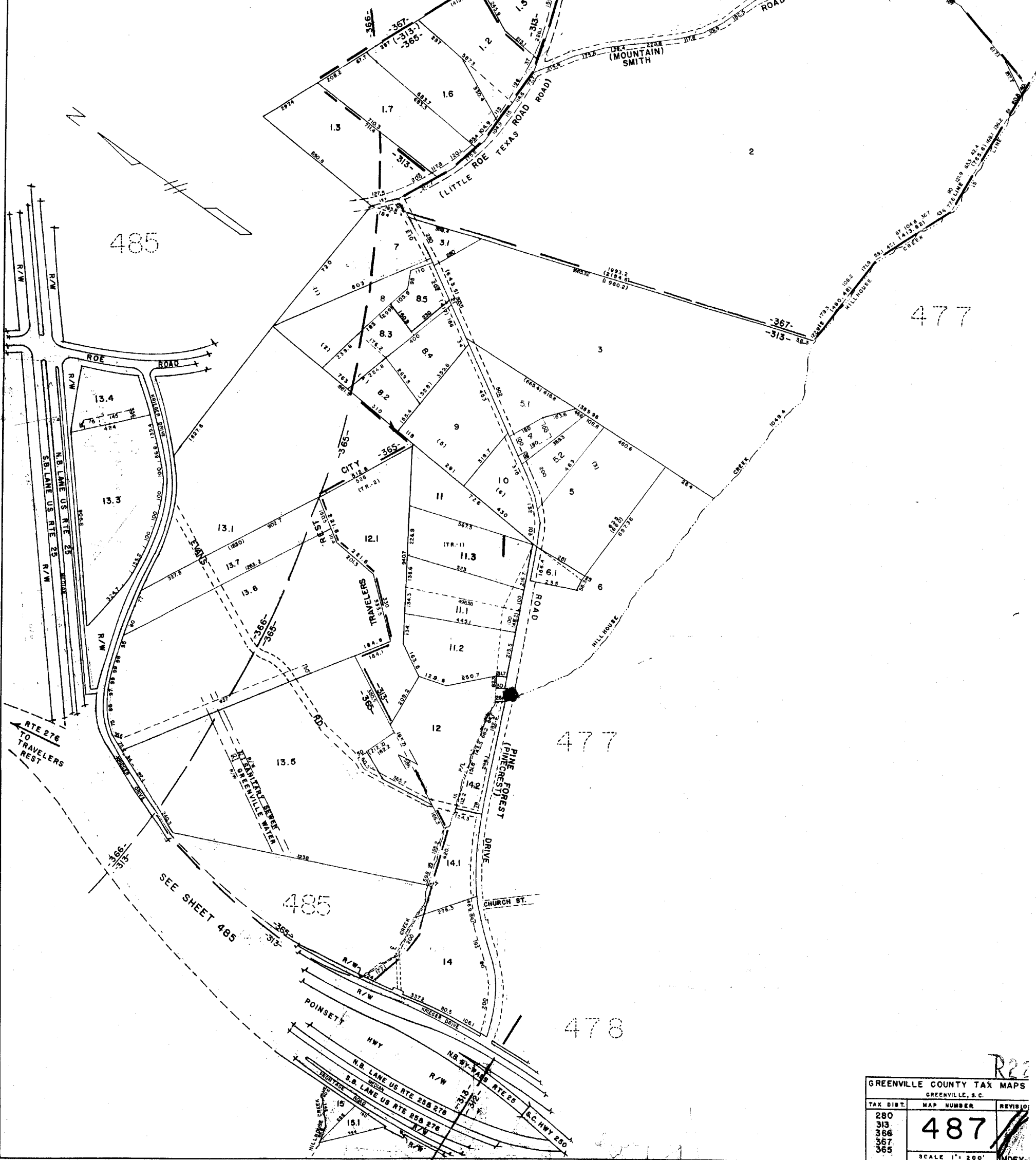
485

477

477

485

478



R22

GREENVILLE COUNTY TAX MAPS		
GREENVILLE, S.C.		
TAX DIST.	MAP NUMBER	REVISION
280	487	
313		
366		
367		
365		
SCALE 1" = 200'		INDEX

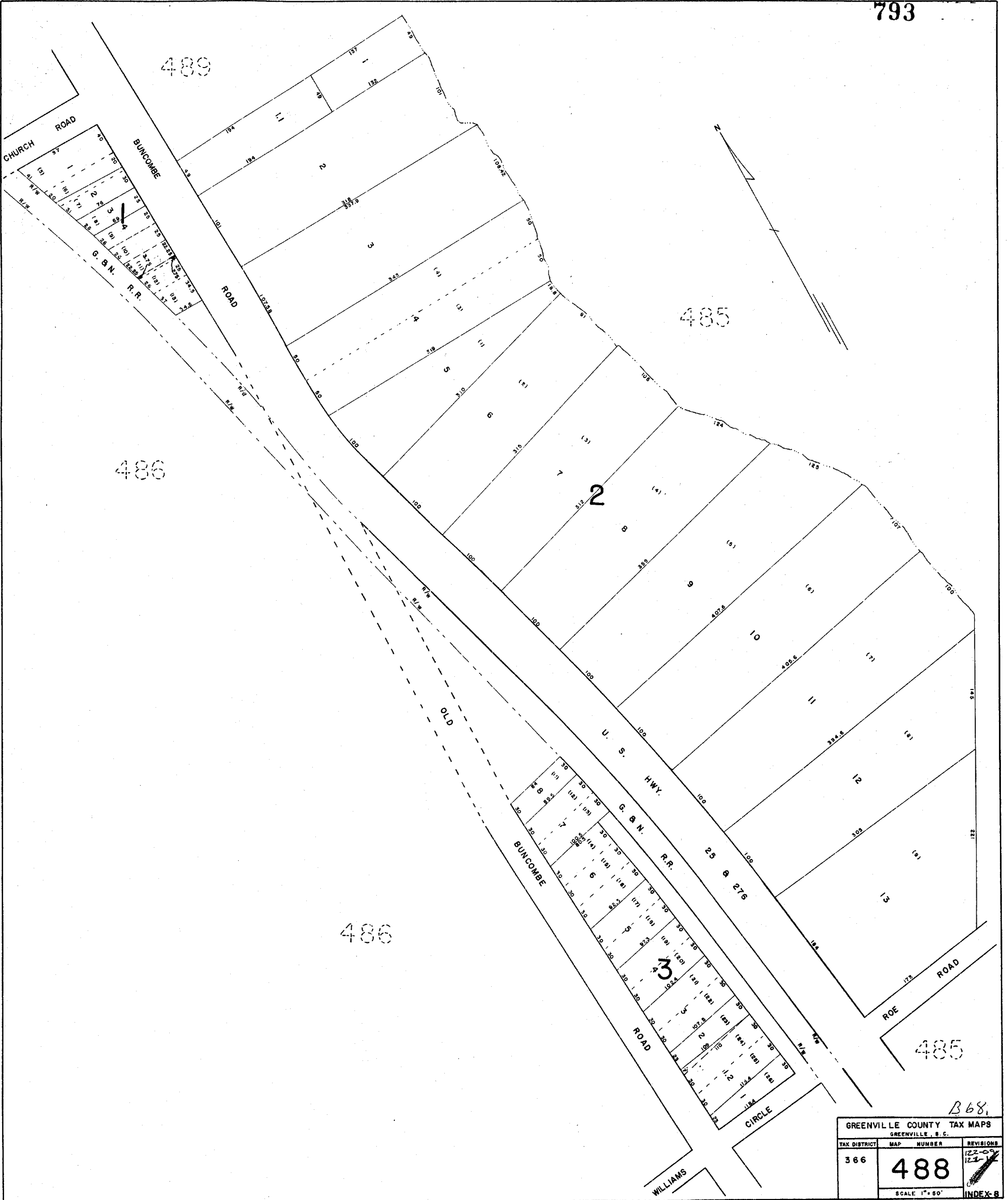
RECORDER BY NUMBER 175AR

RECORDER BY NUMBER 175AR

RECORDER BY NUMBER 175AR

RECORDER BY NUMBER 175AR

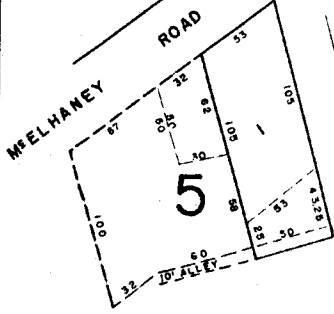
793



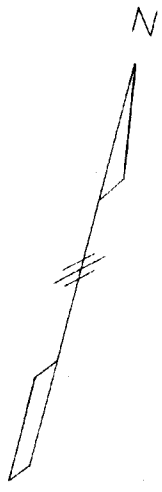
B68

GREENVILLE COUNTY TAX MAPS GREENVILLE, S.C.			
TAX DISTRICT	MAP NUMBER	REVISIONS	
366	488	122-07	123-1
SCALE: 1" = 60'		INDEX-8	

493



MEELHANEY ROAD



490

486

490

CHURCH ROAD

488

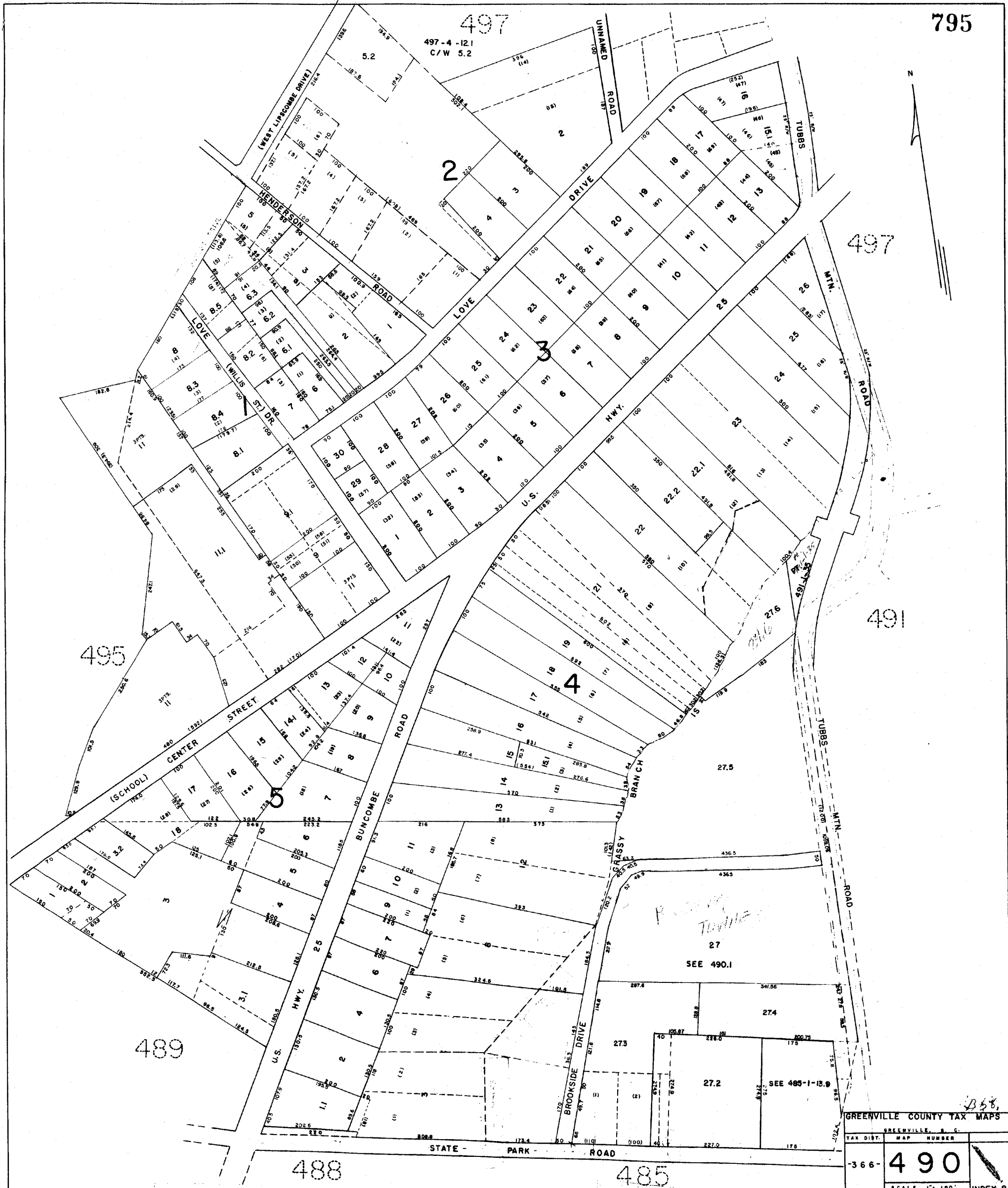
HWY. 25 & 276

488

485

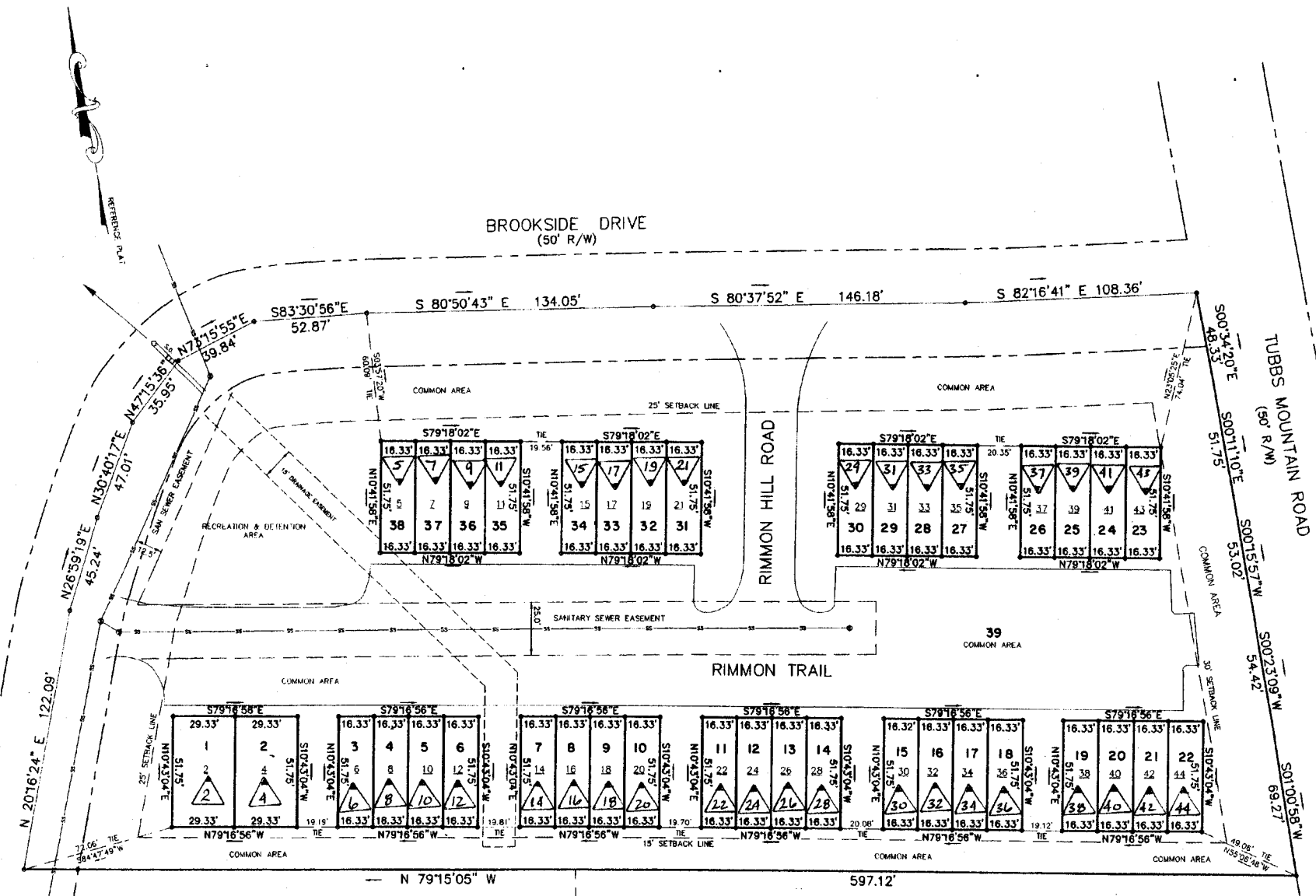
C17

GREENVILLE COUNTY TAX MAP:		
GREENVILLE, S.C.		
TAX DIST.	MAP NO.	REVISION
366	489	
SCALE 1" = 50'		INDEX



2358

GREENVILLE COUNTY TAX MAPS	
TAX DIST.	GREENVILLE, S. C.
MAP NUMBER	
366-	490
SCALE 1" = 100'	
INDEX-B	



N/T
 CHARLETON T. & KATHLEEN HOWZE
 TM # 490-4-27.3

RIDGEWAY TOWNES		
GREENVILLE COUNTY TAX MAPS		
GREENVILLE, S. C.		
TAX DISTRICT	MAP NUMBER	REVISIONS
366	490.1	8
SCALE 1-30		

-497-

797

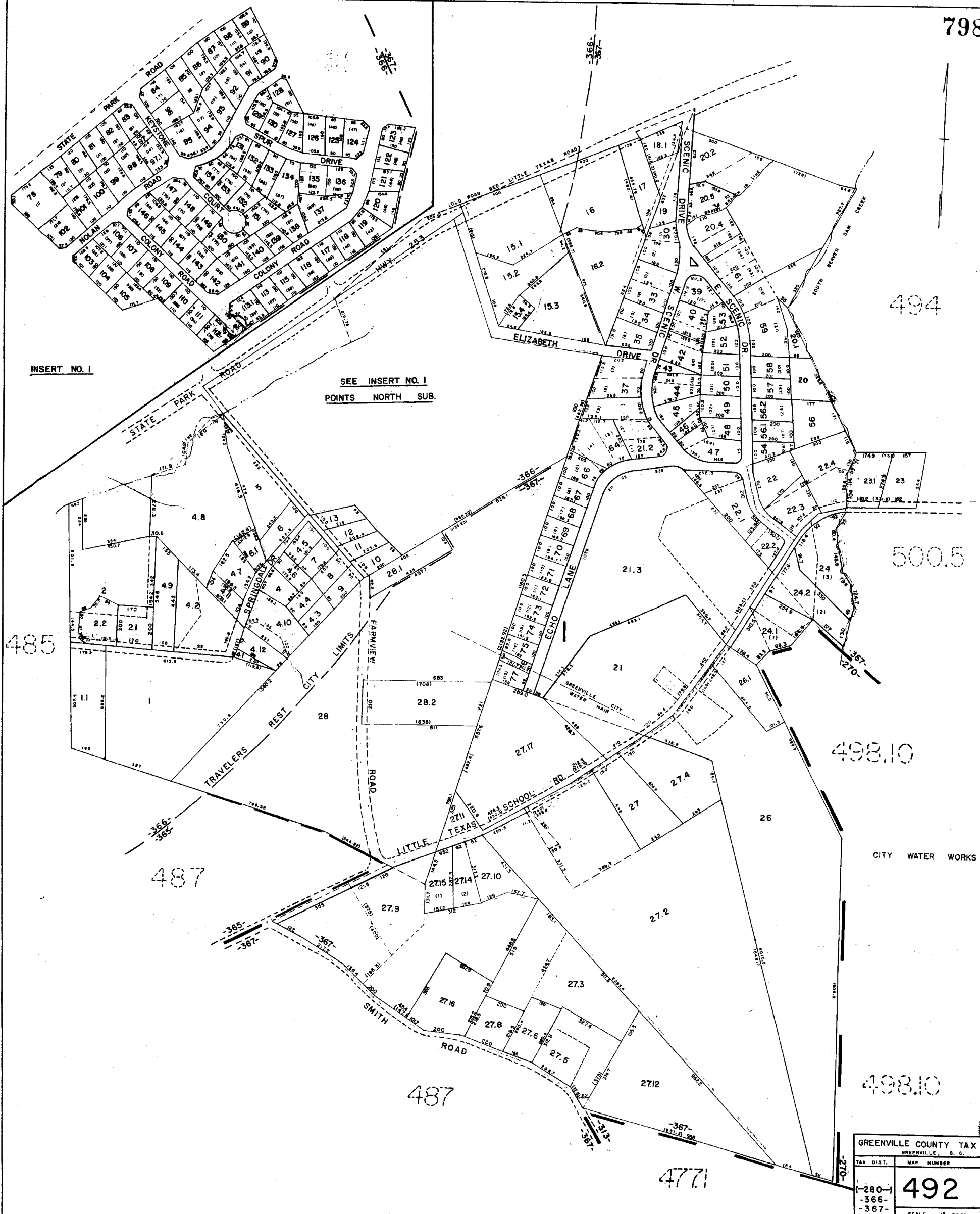
-490-



-485-

B68

GREENVILLE COUNTY TAX MAPS			
GREENVILLE, S.C.			
TAX DISTRICT	MAP NUMBER	REVISIONS	
-366-	491		
SCALE 1" = 100'			INDEX-8



INSERT NO. 1

SEE INSERT NO. 1
POINTS NORTH SUB.

GREENVILLE COUNTY TAX MAPS		
GREENVILLE, S. C.		
TAX DIST.	MAP NUMBER	REVISION
-280- -366- -367-	492	
SCALE 1" = 200'		INDEX

7
E-23

5001

800

5004

5005

5032

492

491



E-23

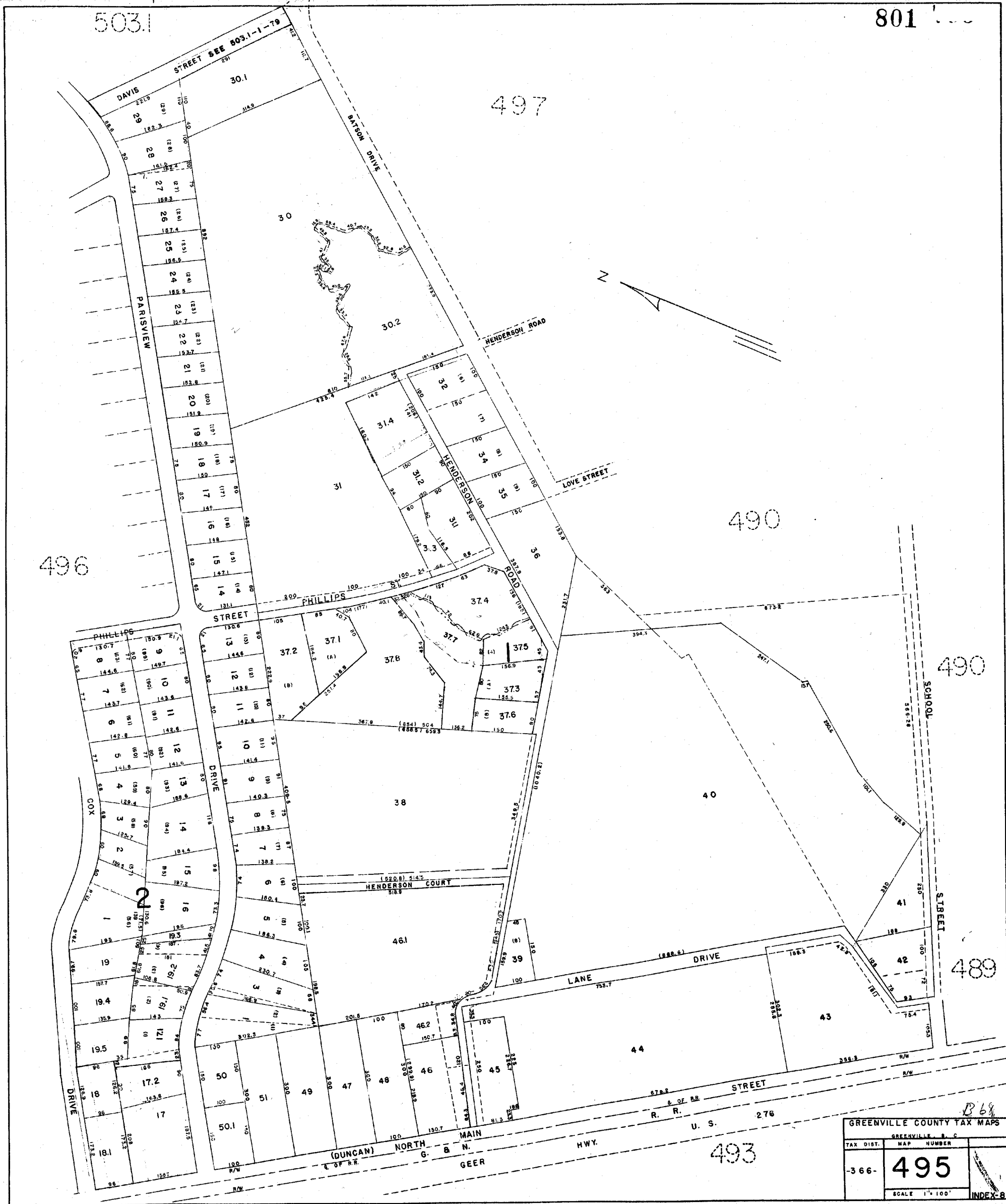
GREENVILLE COUNTY TAX MAPS			
GREENVILLE, S.C.			
TAX DISTRICT	MAP NUMBER	REVISIONS	
-366-	494		
-367-			
SCALE 1" = 200'			INDEX-9

RECORDED BY NUMBER 107548

RECORDED BY NUMBER 107541

RECORDED BY NUMBER 107541

RECORDED BY NUMBER 107541



GREENVILLE COUNTY TAX MAPS	
TAX DIST.	GREENVILLE, S. C.
MAP NUMBER	495
SCALE	1" = 100'
INDEX	B

B68

503.1

802

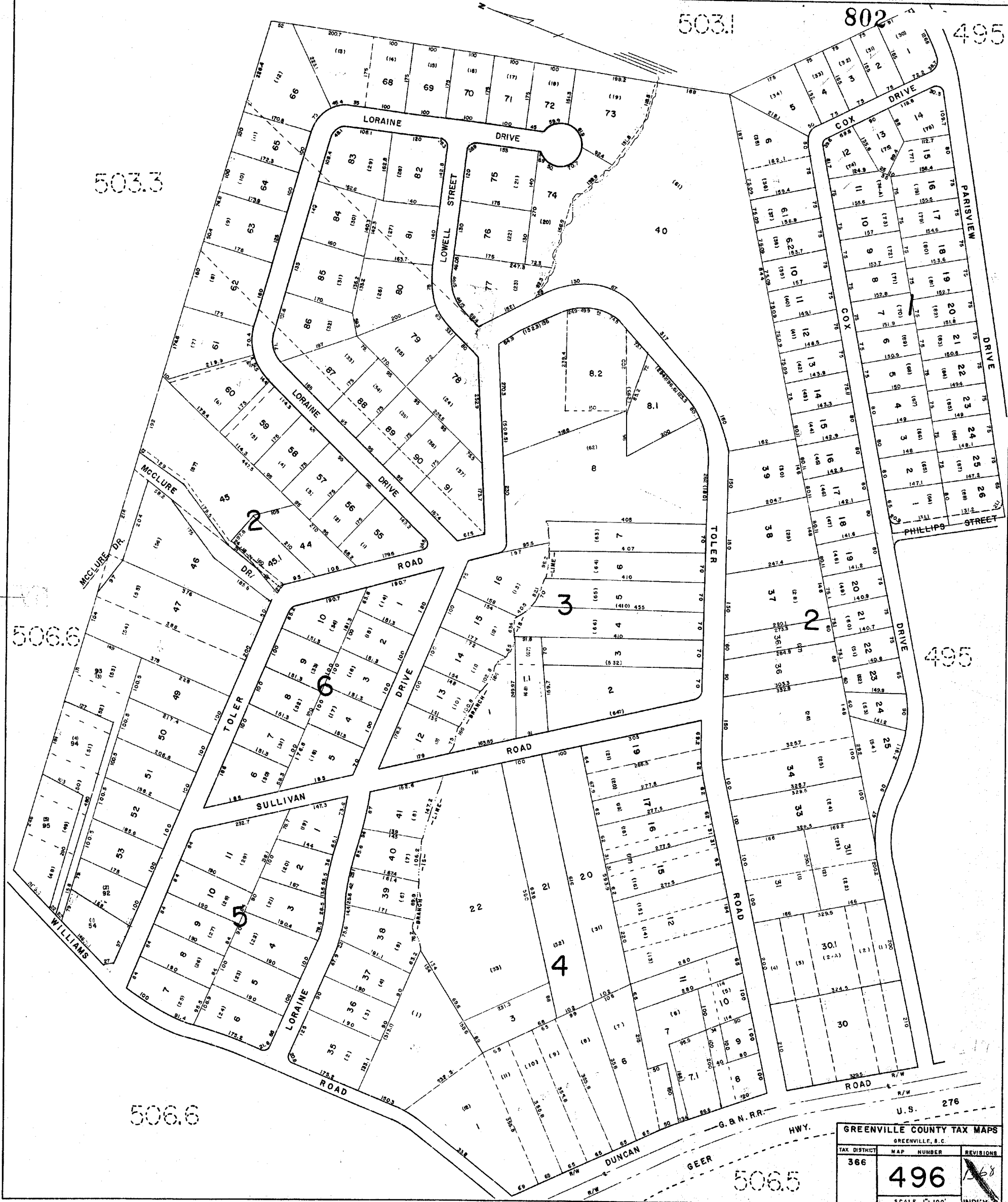
495

503.3

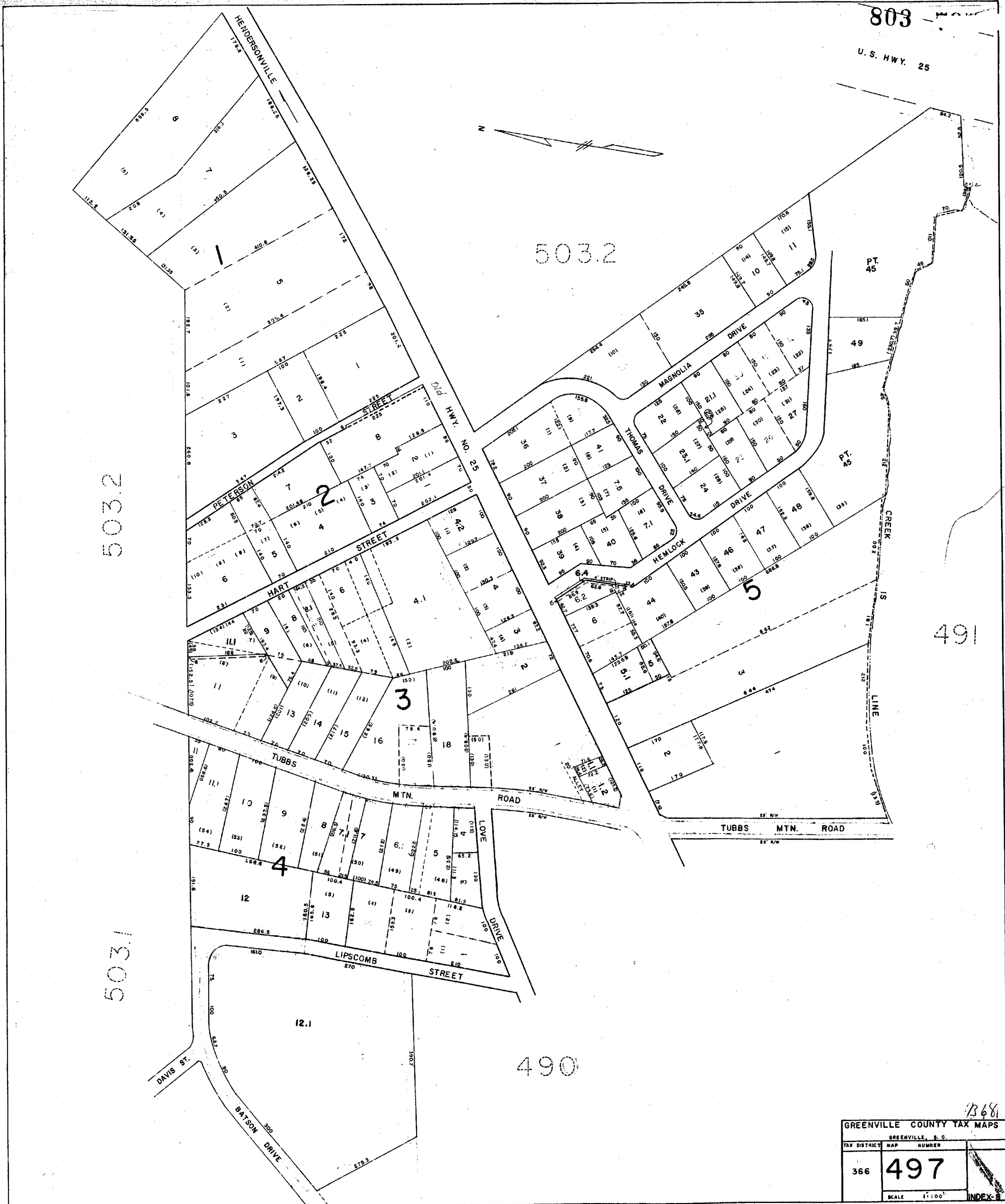
506.6

506.6

506.5



GREENVILLE COUNTY TAX MAPS		
GREENVILLE, S.C.		
TAX DISTRICT	MAP NUMBER	REVISIONS
366	496	1/68
SCALE 1"=100'		INDEX-B



13681

GREENVILLE COUNTY TAX MAPS		
GREENVILLE, S.C.		
TAX DISTRICT	MAP	NUMBER
366	497	
SCALE 1"=100'		INDEX

498.2

498.10

498.10

500.3 -367-279

SEE INSERT NO. 1

L-343 TRAMROAD TRAIL

SEE SHEET 498.6

499.2

SEE SHEET 498.8

OAK HOLLOW SEC. 3 498.9

498.3

178	150	85	116	167	280
179	151	86	117	168	281
180	152	87	118	169	282
181	153	88	119	170	283
182	154	89	120	171	284
183	155	90	121	172	285
184	156	91	122	173	286
185	157	92	123	174	287
186	158	93	124	175	288
187	159	94	125	176	289
188	160	95	126	177	290
189	161	96	127	178	291
190	162	97	128	179	292
191	163	98	129	180	293
192	164	99	130	181	294
193	165	100	131	182	295
194	166	101	132	183	296
195	167	102	133	184	297
196	168	103	134	185	298
197	169	104	135	186	299
198	170	105	136	187	300
199	171	106	137	188	301
200	172	107	138	189	302
201	173	108	139	190	303
202	174	109	140	191	304
203	175	110	141	192	305
204	176	111	142	193	306
205	177	112	143	194	307
206	178	113	144	195	308
207	179	114	145	196	309
208	180	115	146	197	310
209	181	116	147	198	311
210	182	117	148	199	312
211	183	118	149	200	313
212	184	119	150	201	314
213	185	120	151	202	315
214	186	121	152	203	316
215	187	122	153	204	317
216	188	123	154	205	318
217	189	124	155	206	319
218	190	125	156	207	320
219	191	126	157	208	321
220	192	127	158	209	322
221	193	128	159	210	323
222	194	129	160	211	324
223	195	130	161	212	325
224	196	131	162	213	326
225	197	132	163	214	327
226	198	133	164	215	328
227	199	134	165	216	329
228	200	135	166	217	330
229	201	136	167	218	331
230	202	137	168	219	332
231	203	138	169	220	333
232	204	139	170	221	334
233	205	140	171	222	335
234	206	141	172	223	336
235	207	142	173	224	337
236	208	143	174	225	338
237	209	144	175	226	339
238	210	145	176	227	340
239	211	146	177	228	341
240	212	147	178	229	342
241	213	148	179	230	343
242	214	149	180	231	344
243	215	150	181	232	345
244	216	151	182	233	346
245	217	152	183	234	347
246	218	153	184	235	348
247	219	154	185	236	349
248	220	155	186	237	350
249	221	156	187	238	351
250	222	157	188	239	352
251	223	158	189	240	353
252	224	159	190	241	354
253	225	160	191	242	355
254	226	161	192	243	356
255	227	162	193	244	357
256	228	163	194	245	358
257	229	164	195	246	359
258	230	165	196	247	360
259	231	166	197	248	361
260	232	167	198	249	362
261	233	168	199	250	363
262	234	169	200	251	364
263	235	170	201	252	365
264	236	171	202	253	366
265	237	172	203	254	367
266	238	173	204	255	368
267	239	174	205	256	369
268	240	175	206	257	370
269	241	176	207	258	371
270	242	177	208	259	372
271	243	178	209	260	373
272	244	179	210	261	374
273	245	180	211	262	375
274	246	181	212	263	376
275	247	182	213	264	377
276	248	183	214	265	378
277	249	184	215	266	379
278	250	185	216	267	380
279	251	186	217	268	381
280	252	187	218	269	382
281	253	188	219	270	383
282	254	189	220	271	384
283	255	190	221	272	385
284	256	191	222	273	386
285	257	192	223	274	387
286	258	193	224	275	388
287	259	194	225	276	389
288	260	195	226	277	390
289	261	196	227	278	391
290	262	197	228	279	392
291	263	198	229	280	393
292	264	199	230	281	394
293	265	200	231	282	395
294	266	201	232	283	396
295	267	202	233	284	397
296	268	203	234	285	398
297	269	204	235	286	399
298	270	205	236	287	400
299	271	206	237	288	401
300	272	207	238	289	402
301	273	208	239	290	403
302	274	209	240	291	404
303	275	210	241	292	405
304	276	211	242	293	406
305	277	212	243	294	407
306	278	213	244	295	408
307	279	214	245	296	409
308	280	215	246	297	410
309	281	216	247	298	411
310	282	217	248	299	412
311	283	218	249	300	413
312	284	219	250	301	414
313	285	220	251	302	415
314	286	221	252	303	416
315	287	222	253	304	417
316	288	223	254	305	418
317	289	224	255	306	419
318	290	225	256	307	420
319	291	226	257	308	421
320	292	227	258	309	422
321	293	228	259	310	423
322	294	229	260	311	424
323	295	230	261	312	425
324	296	231	262	313	426
325	297	232	263	314	427
326	298	233	264	315	428
327	299	234	265	316	429
328	300	235	266	317	430
329	301	236	267	318	431
330	302	237	268	319	432
331	303	238	269	320	433
332	304	239	270	321	434
333	305	240	271	322	435
334	306	241	272	323	436
335	307	242	273	324	437
336	308	243	274	325	438
337	309	244	275	326	439
338	310	245	276	327	440
339	311	246	277	328	441
340	312	247	278	329	442
341	313	248	279	330	443
342	314	249	280	331	444
343	315	250	281	332	445
344	316	251	282	333	446
345	317	252	283	334	447
346	318	253	284	335	448
347	319	254	285	336	449
348	320	255	286	337	450
349	321	256	287	338	451
350	322	257	288	339	452
351	323	258	289	340	453
352	324	259	290	341	454
353	325	260	291	342	455
354	326	261	292	343	456
355	327	262	293	344	457
356	328	263	294	345	458
357	329	264	295	346	459
358	330	265	296	347	460
359	331	266	297	348	461
360	332	267	298	349	462
361	333	268	299	350	463
362	334	269	300	351	464
363	335	270	301	352	465
364	336	271	302	353	466
365	337	272	303	354	467
366	338	273	304	355	468
367	339	274	305	356	469
368	340	275	306	357	470
369	341	276	307	358	471
370	342	277	308	359	472
371	343	278	309	360	473
372	344	279	310	361	474
373	345	280	311	362	475
374	346	281	312	363	476
375	347	282	313	364	477
376	348	283	314	365	478
377	349	284	315	366	479
378	350	285	316	367	480
379	351	286	317	368	481
380	352	287	318	369	482
381	353	288	319	370	483
382	354	289	320	371	484
383	355	290	321	372	485
384	356	291	322	373	486
385	357	292	323	374	487
386	358	293	324	375	488
387	359	294	325	376	489
388	360	295	326	377	490
389	361	296	327	378	491
390	362	297	328	379	492
391	363	298	329	380	493
392	364	299	330	381	494
393	365	300	331	382	495
394	366	301	332	383	496
395	367	302	333	384	497
396	368	303	334	385	498
397	369	304	335	386	499
398	370	305	336	387	500
399	371	306	337	388	501
400	372	307	338	389	502
401	373	308	339	390	503


GREENVILLE WATER WORKS

498.10

498.10

GREENVILLE WATER WORKS

498.10



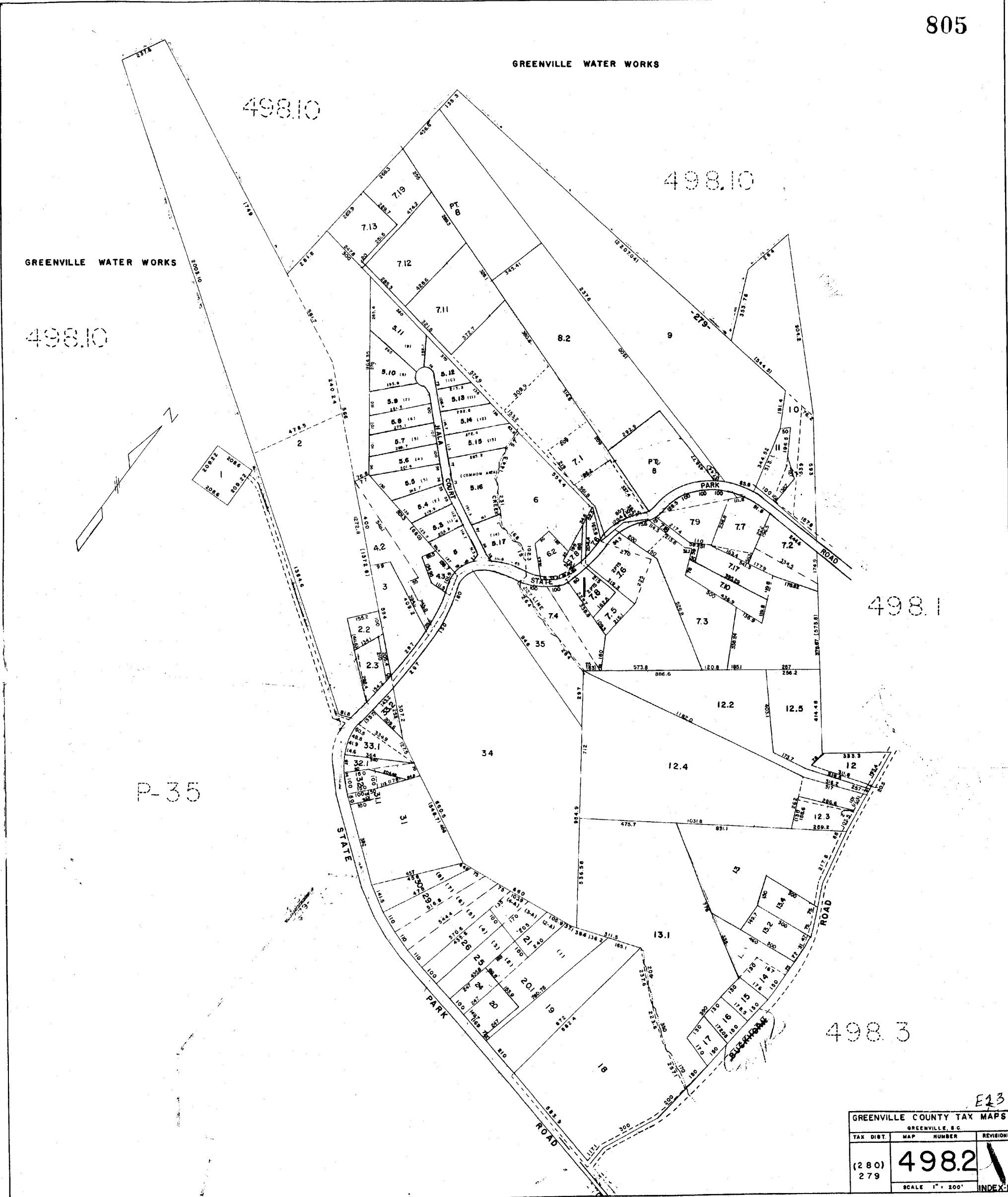
498.1

P-35

498.3

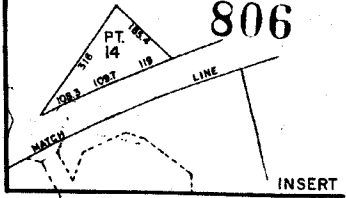
GREENVILLE COUNTY TAX MAPS		
GREENVILLE, S.C.		
TAX DIST.	MAP NUMBER	REVISIONS
(280) 279	498.2	
SCALE 1" = 200'		INDEX-12

E23




498.4

806



498.4



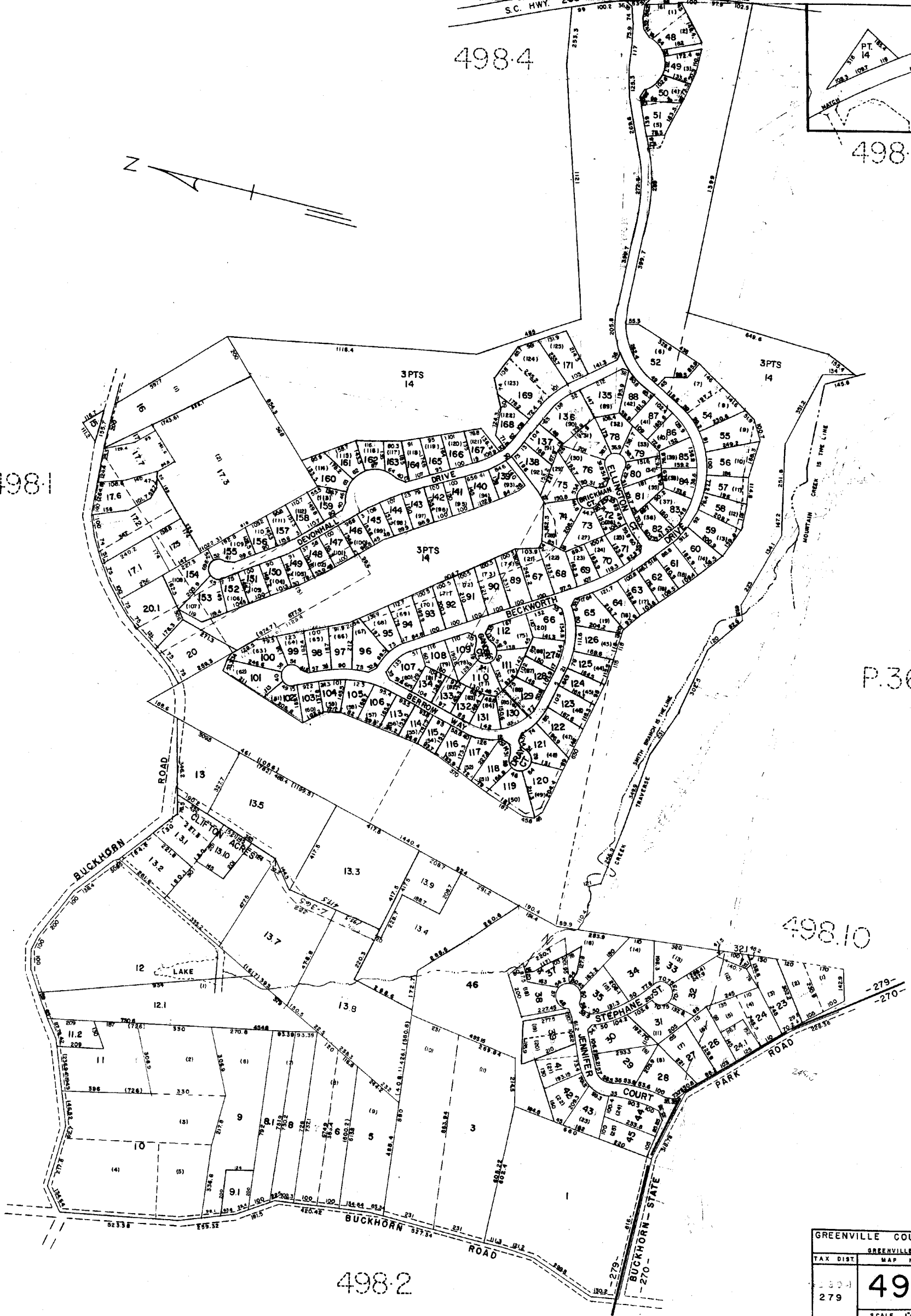
498.1

P.36

498.10

498.1

498.2



GREENVILLE COUNTY TAX MAP		
GREENVILLE, S. C.		
TAX DIST.	MAP NUMBER	REVISION
279	4983	
SCALE 1" = 200'		INDEX

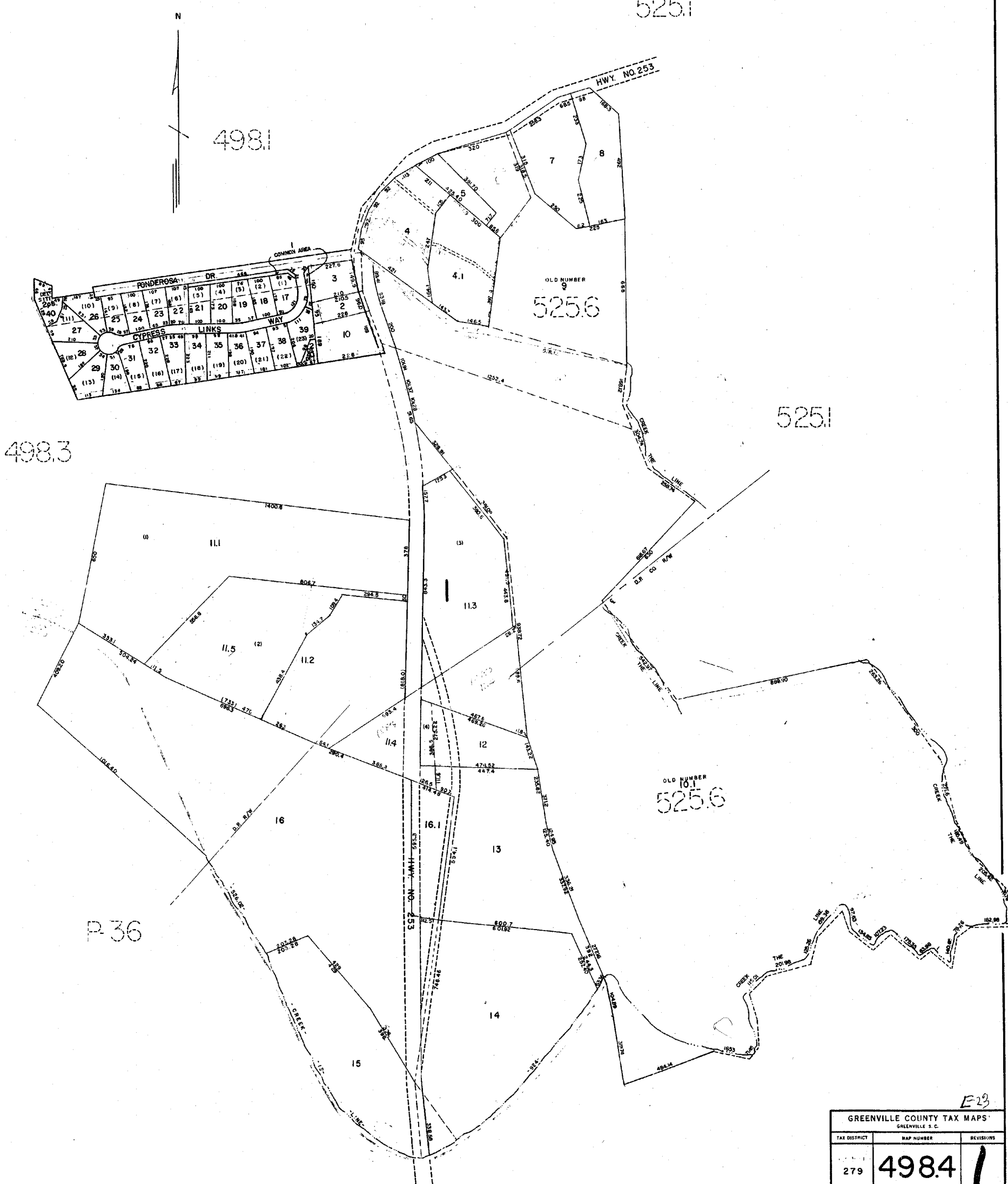
PLAN HOLD CORPORATION • IRVINE, CALIFORNIA
RECORD BY NUMBER 0754A

PLAN HOLD CORPORATION • IRVINE, CALIFORNIA
RECORD BY NUMBER 0754A

PLAN HOLD CORPORATION • IRVINE, CALIFORNIA
RECORD BY NUMBER 0754A

PLAN HOLD CORPORATION • IRVINE, CALIFORNIA
RECORD BY NUMBER 0754A

807



E23

GREENVILLE COUNTY TAX MAPS GREENVILLE S.C.		
TAX DISTRICT	MAP NUMBER	REVISIONS
279	498.4	1
SCALE 1" = 200'		INDEX-12

498.1

498.1

498.1

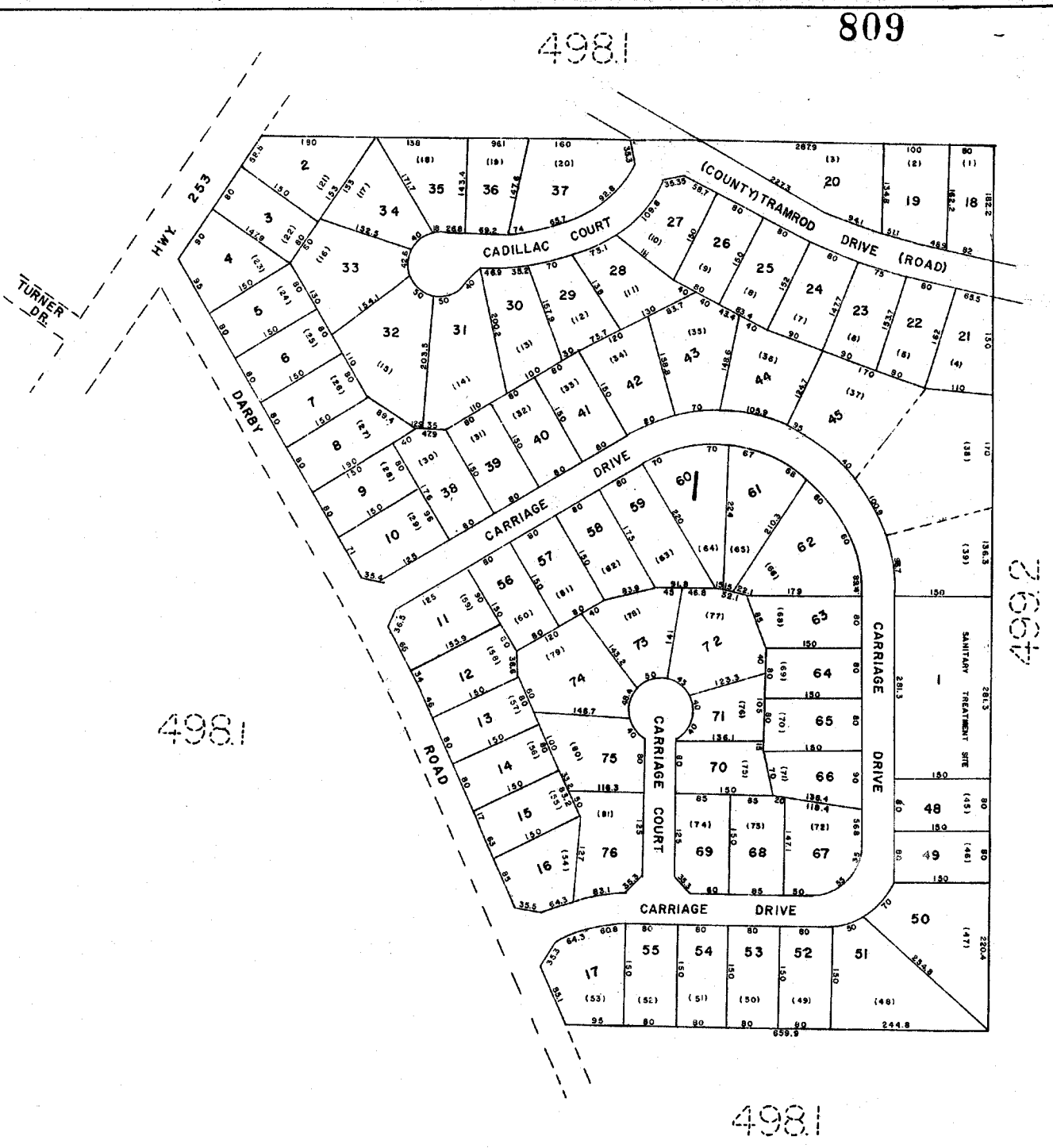

525.1



E3

GREENVILLE COUNTY TAX MAPS GREENVILLE, S.C.		
TAX DISTRICT	MAP NUMBER	REVISIONS
- 279 -	498.5	
SCALE 1" = 100'		INDEX-12

MAP NO. 156 W 80-44

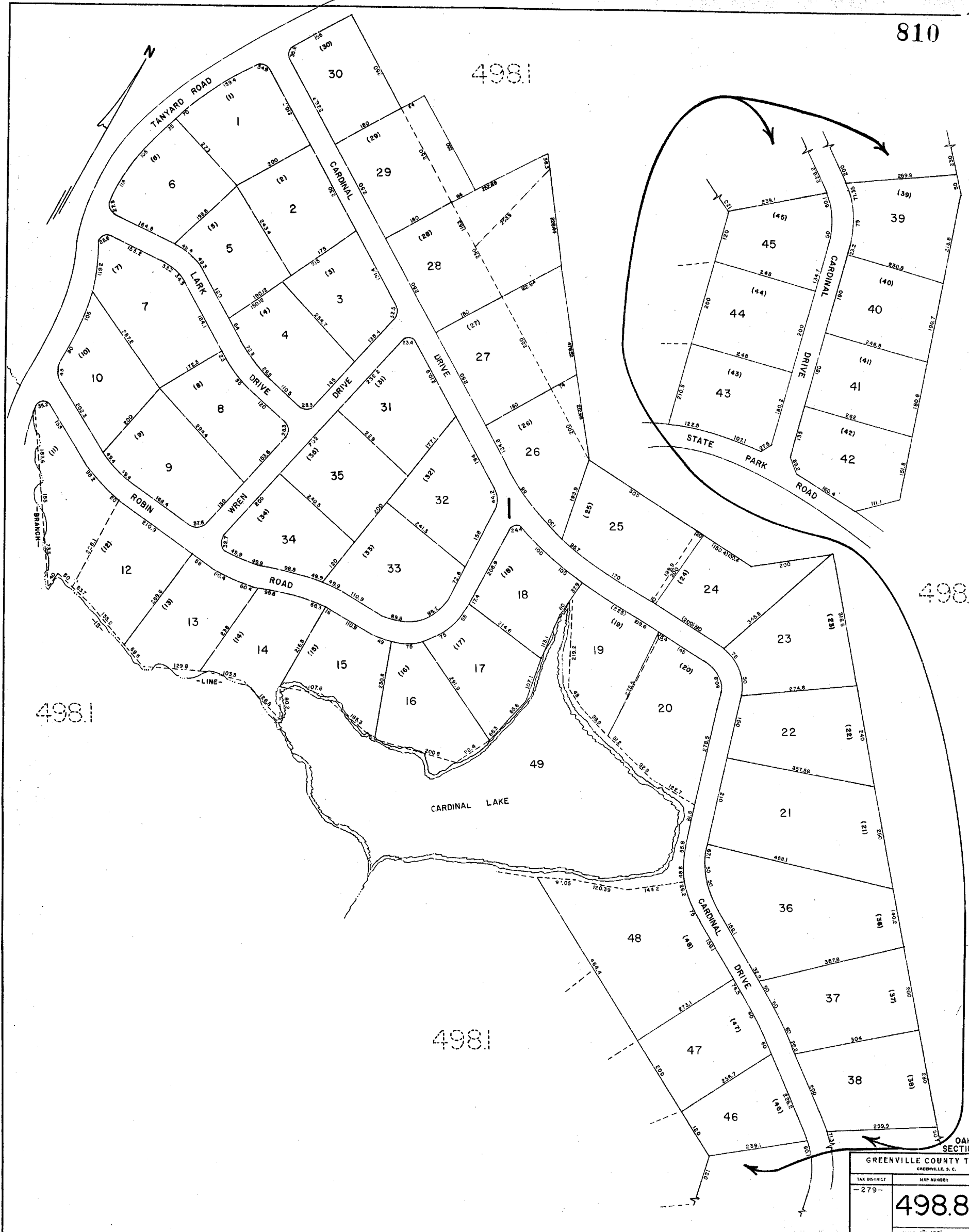


498.1

498.1

498.1

498.1



OAK HOLLOW SECTION-182
GREENVILLE COUNTY TAX MAPS
GREENVILLE, S. C.

TAX DISTRICT	MAP NUMBER	REVISION
-279-	498.8	3
SCALE 1" = 100'		INDEX 12

RECORDED BY NUMBER 07348

RECORDED BY NUMBER 07348

RECORDED BY NUMBER 07348

RECORDED BY NUMBER 07348

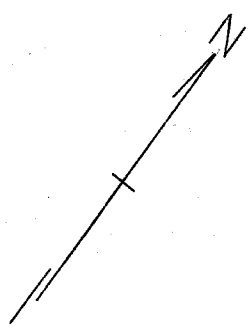
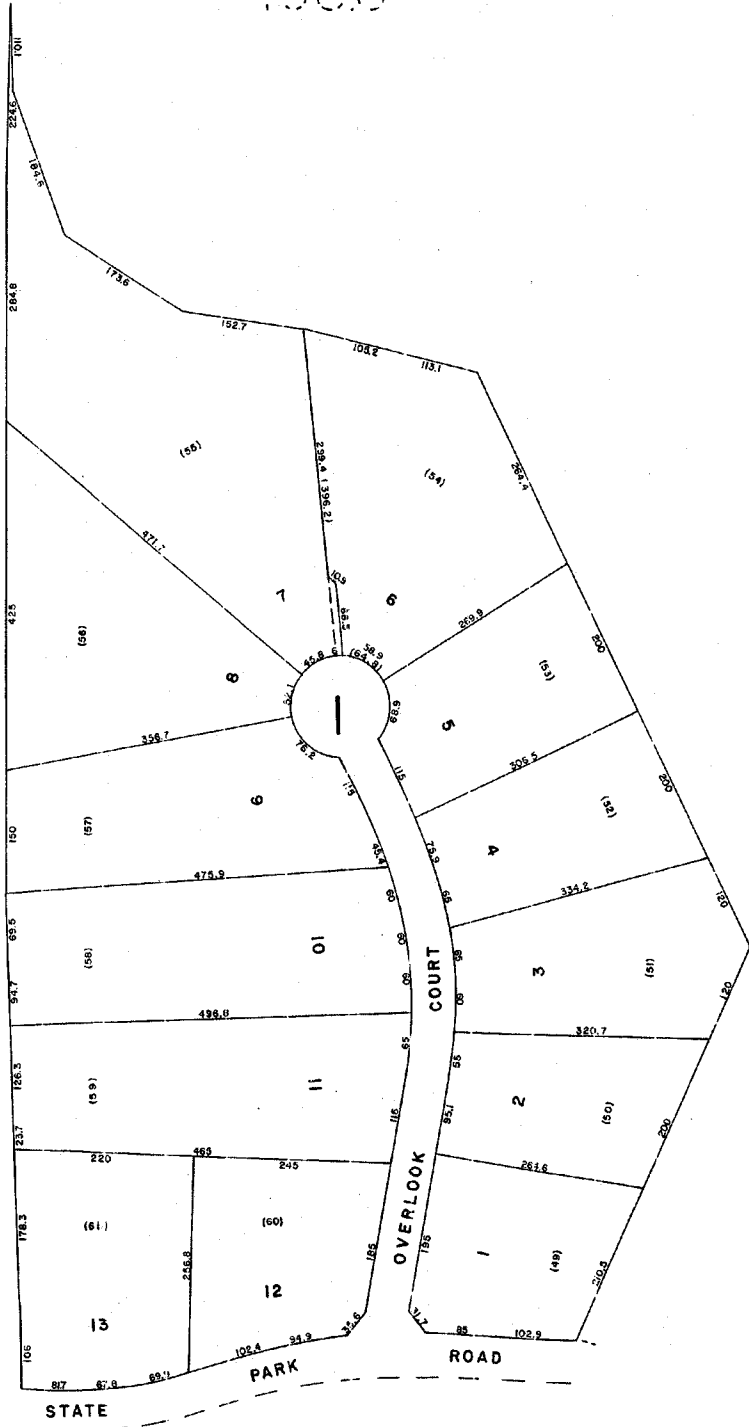
811

498.8

498.1

498.1

498.4



OAK HOLLOW SEC. 3 *F23*
 GREENVILLE COUNTY TAX MAPS
 GREENVILLE, S.C.

TAX DISTRICT	MAP NUMBER	REVISIONS
279	498.9	<i>/</i>
SCALE 1"=100'		INDEX-12

TIE LINE 500.3

-367-
(-270-)
-279-

500.3

-279-
-367-

2 PTS
498.10-1-1

498.1

498.1

498.2

498.2

498.3

P-35

P-35

P-35

P-35

P-35

-279-
(-270-)
-277-
S.C. 550

SHEET 1 OF 2
GREENVILLE COUNTY TAX MAPS
GREENVILLE, S. C.

TAX DISTRICT	MAP NUMBER	REVISIONS
(270) -279- -277-	49810	INDEX-12

SCALE 1" = 400'

E-23

TIE LINE
462.1

TANYARD RD.

STATE PARK RD.

SOUTH BUCKHORN RD.

WATER

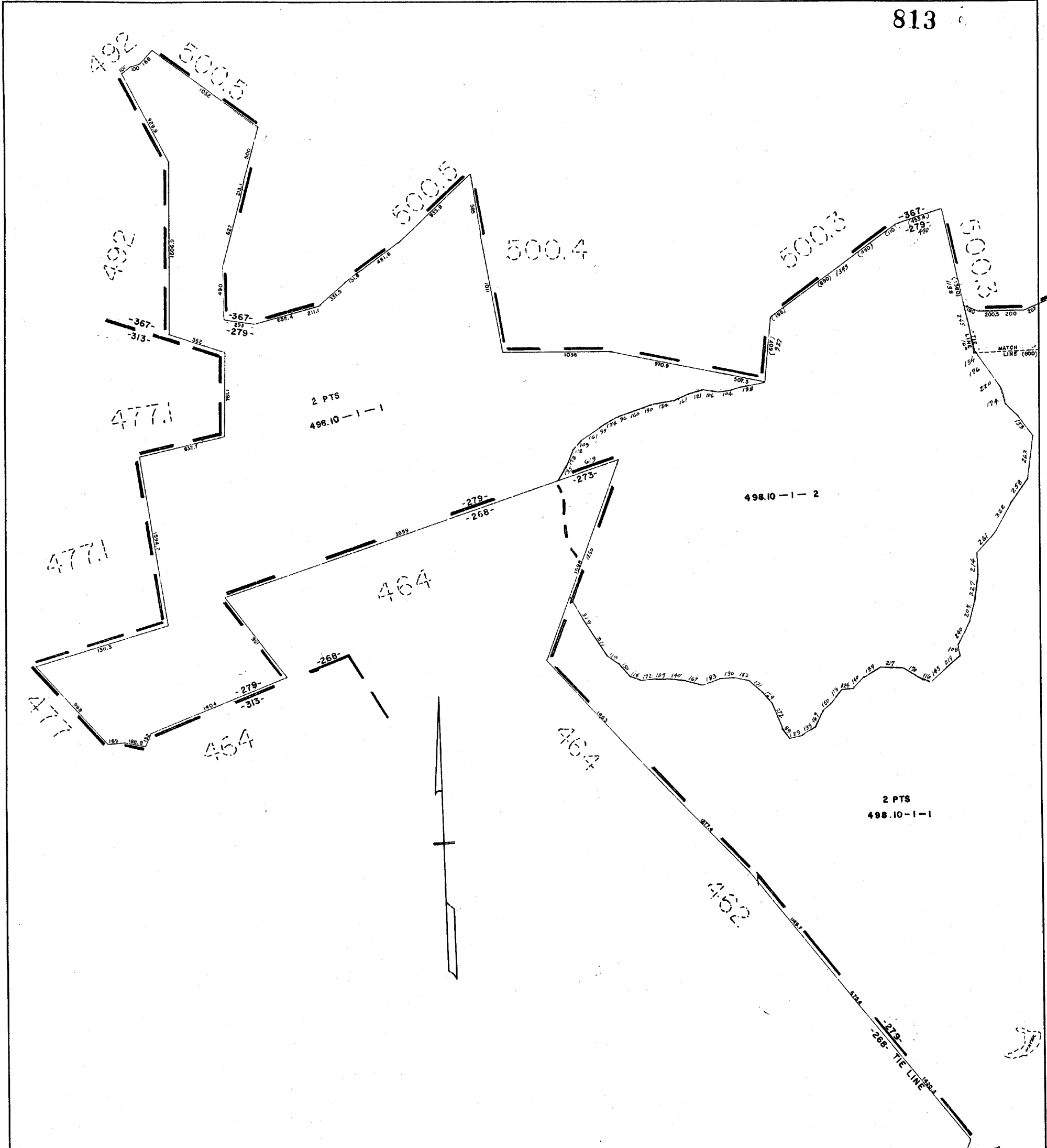
WATER

WATER



RECORDED BY PLAN NUMBER 01549
2007 APR 15 10 58 AM

813



SHEET 2 OF 2

GREENVILLE COUNTY TAX MAPS
GREENVILLE, S. C.

TAX DISTRICT	MAP NUMBER	REVISIONS
279	498.10	INDEX-12
SCALE 1" = 400'		

E-23

5014

5014

499.2

648.3

648.2

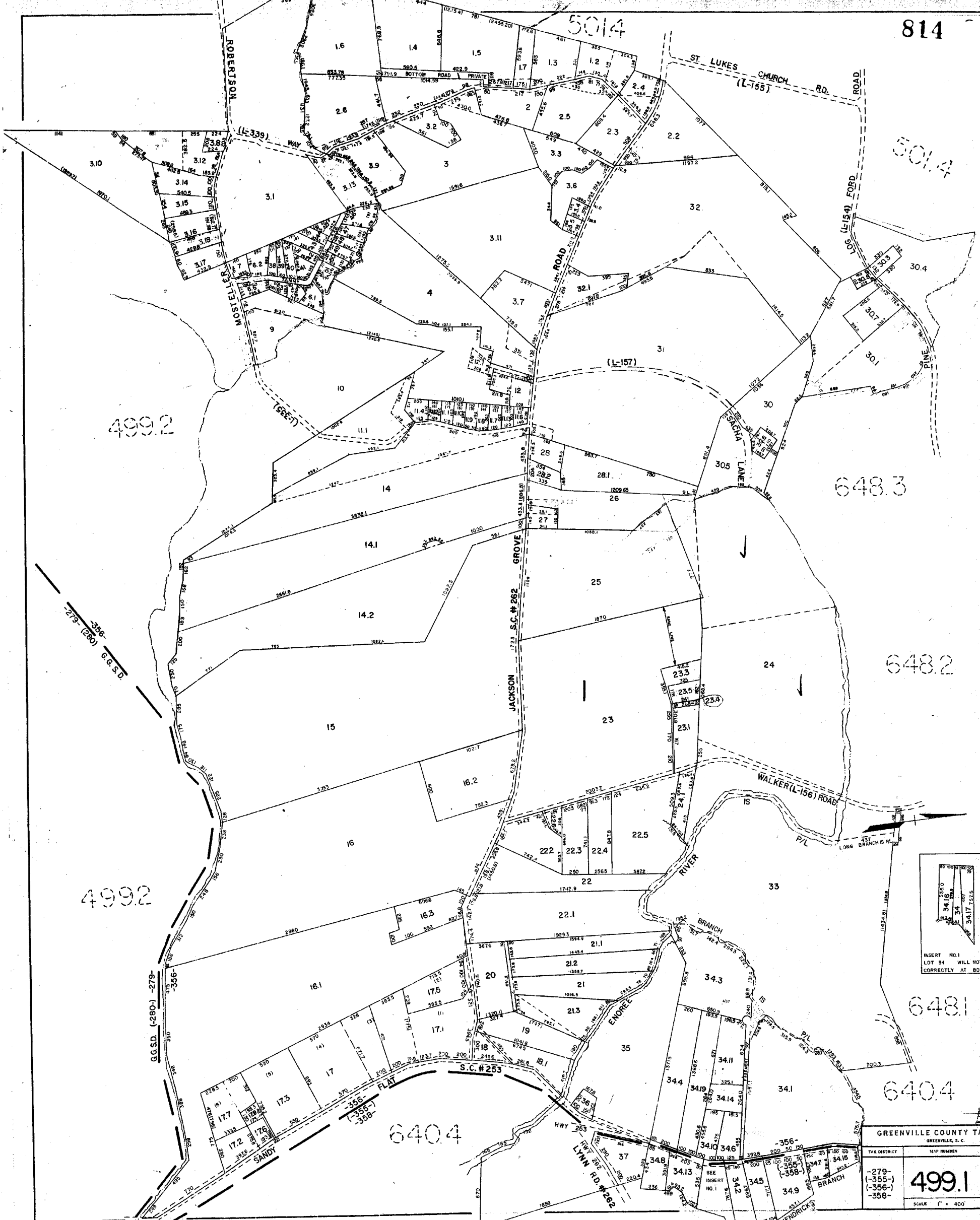
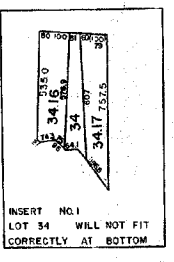
499.2

648.1

640.4

640.4

GREENVILLE COUNTY TAX MAPS GREENVILLE, S.C.		
TAX DISTRICT	MAP NUMBER	REVISIONS
-279- (-355-) (-356-) -358-	499.1	
SCALE 1" = 400'		INDEX



815

640.3

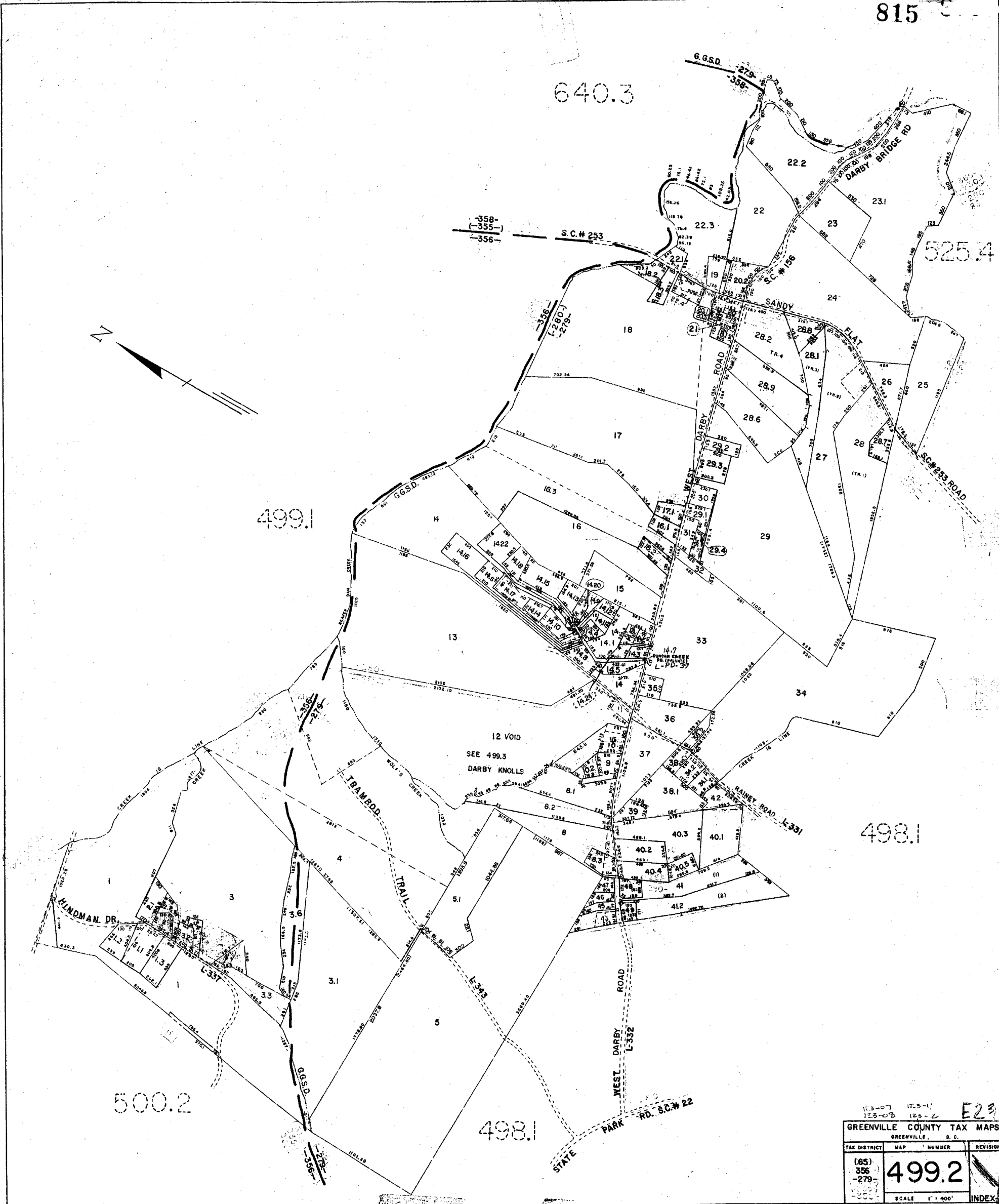
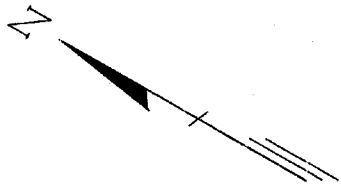
525.4

499.1

498.1

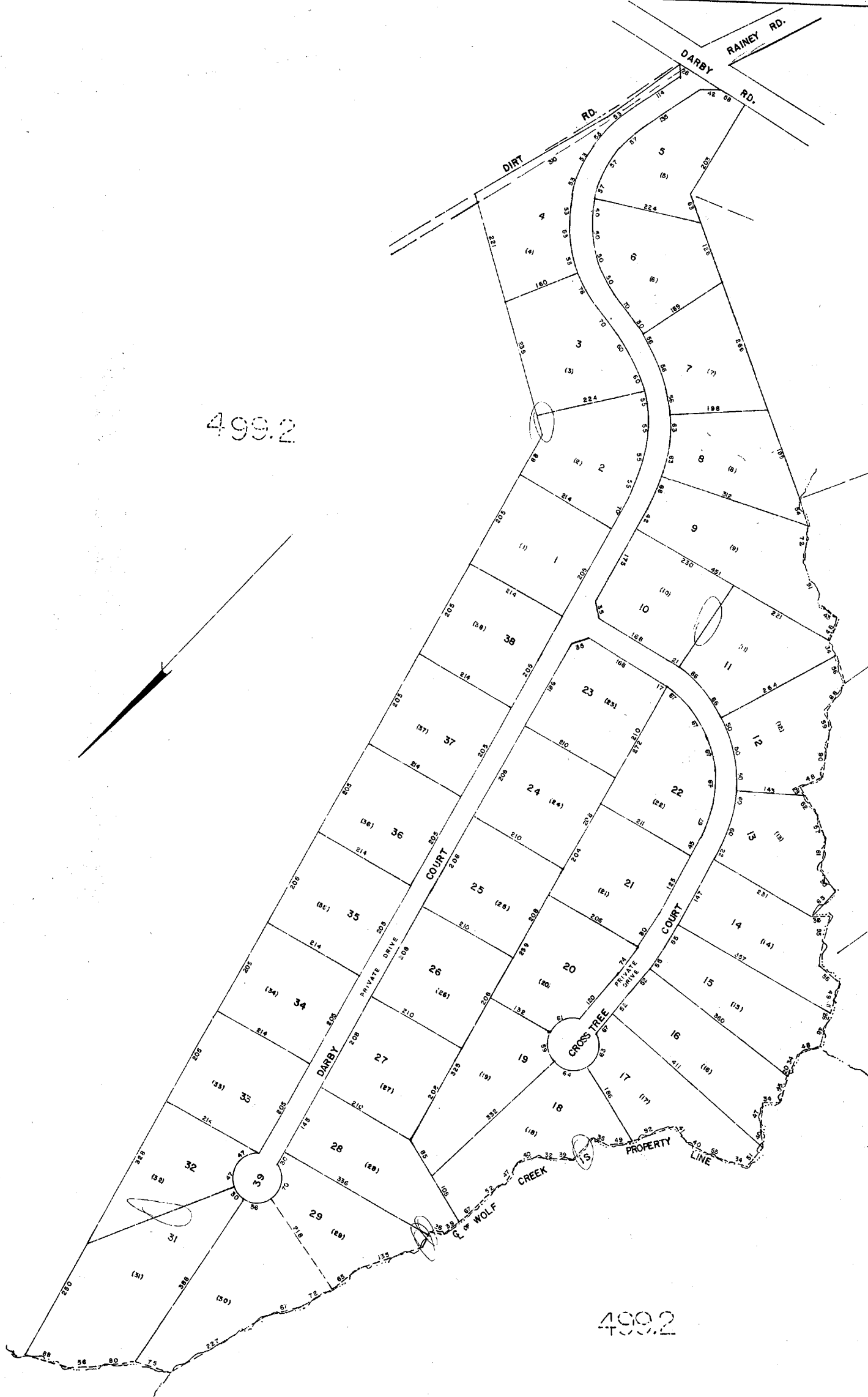
500.2

498.1



173-07 173-11 E23
173-08 173-2

GREENVILLE COUNTY TAX MAPS		
GREENVILLE, S. C.		
TAX DISTRICT	MAP NUMBER	REVISIONS
(65) 356 -279	499.2	
SCALE 1" = 400'		INDEX



E23

DARBY KNOLLS		
GREENVILLE COUNTY TAX MAPS		
GREENVILLE, S. C.		
TAX DISTRICT	MAP NUMBER	REVISIONS
279 276	499.3	INDEX (9)
SCALE 1" = 100'		

817

503.3

501.2

503.2

501.3

500.2

494

494

500.4

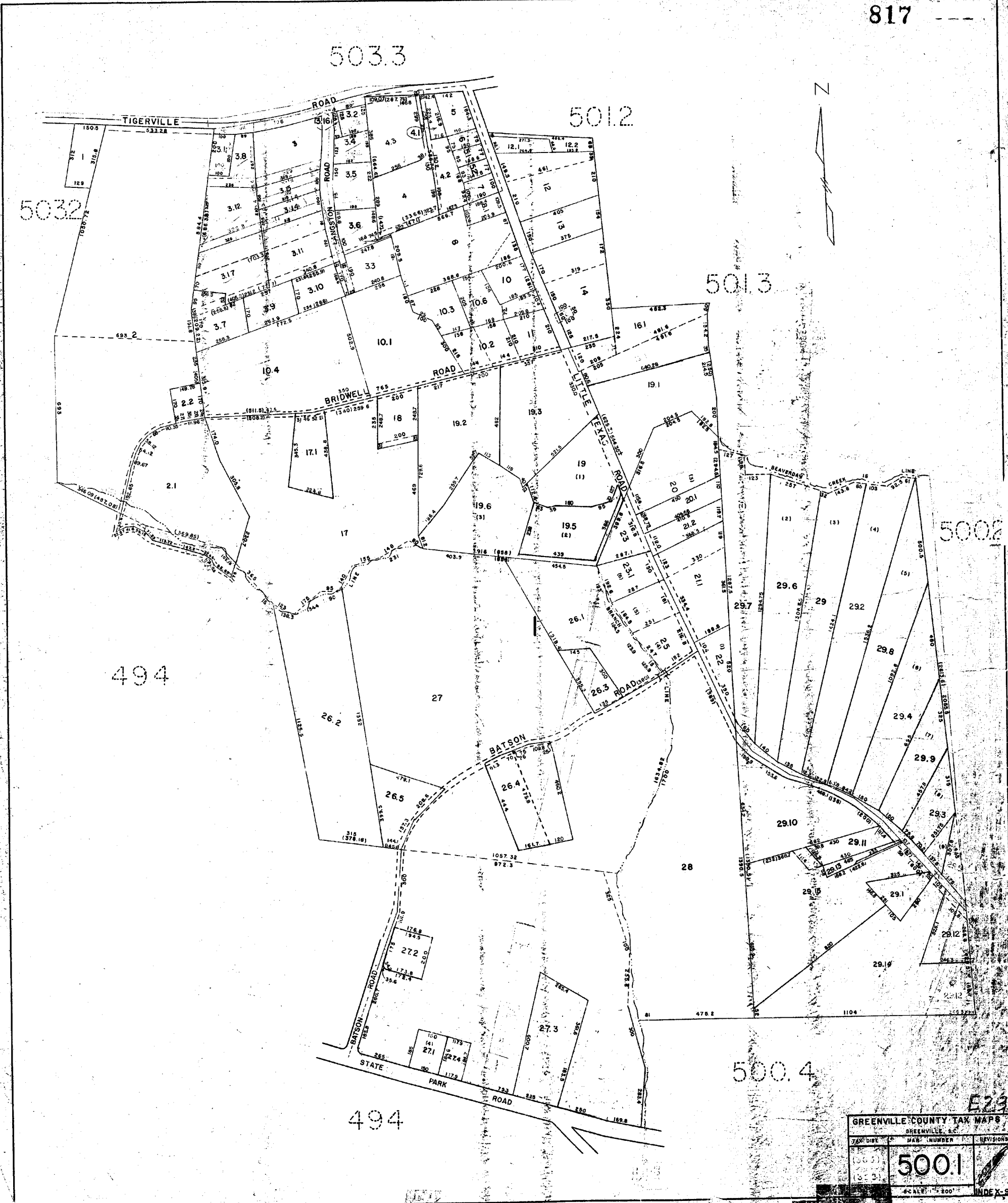
E23

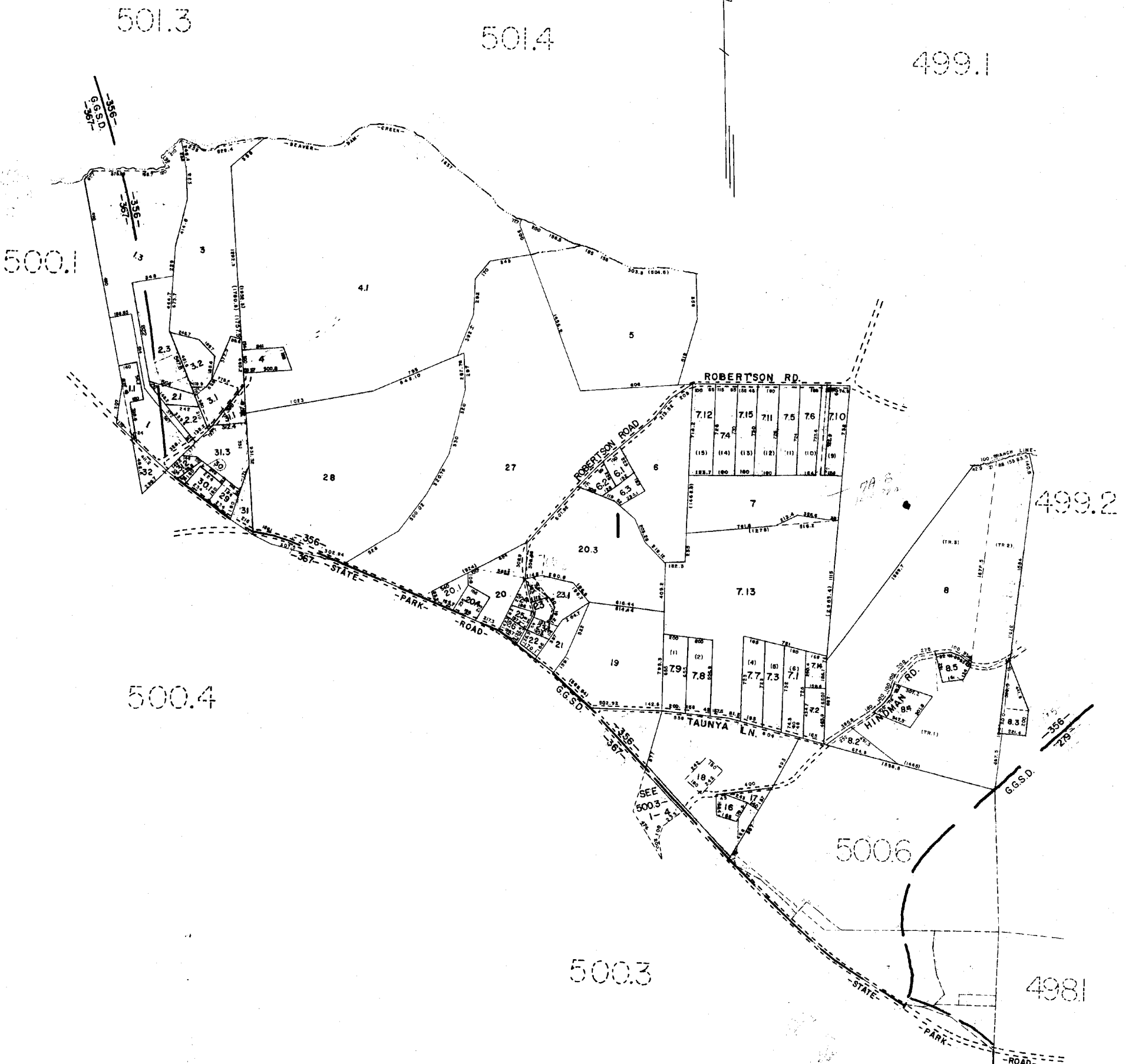
GREENVILLE COUNTY TAX MAPS
GREENVILLE, S.C.

746 DIST. 1965 MAN. NUMBER REVISIONS

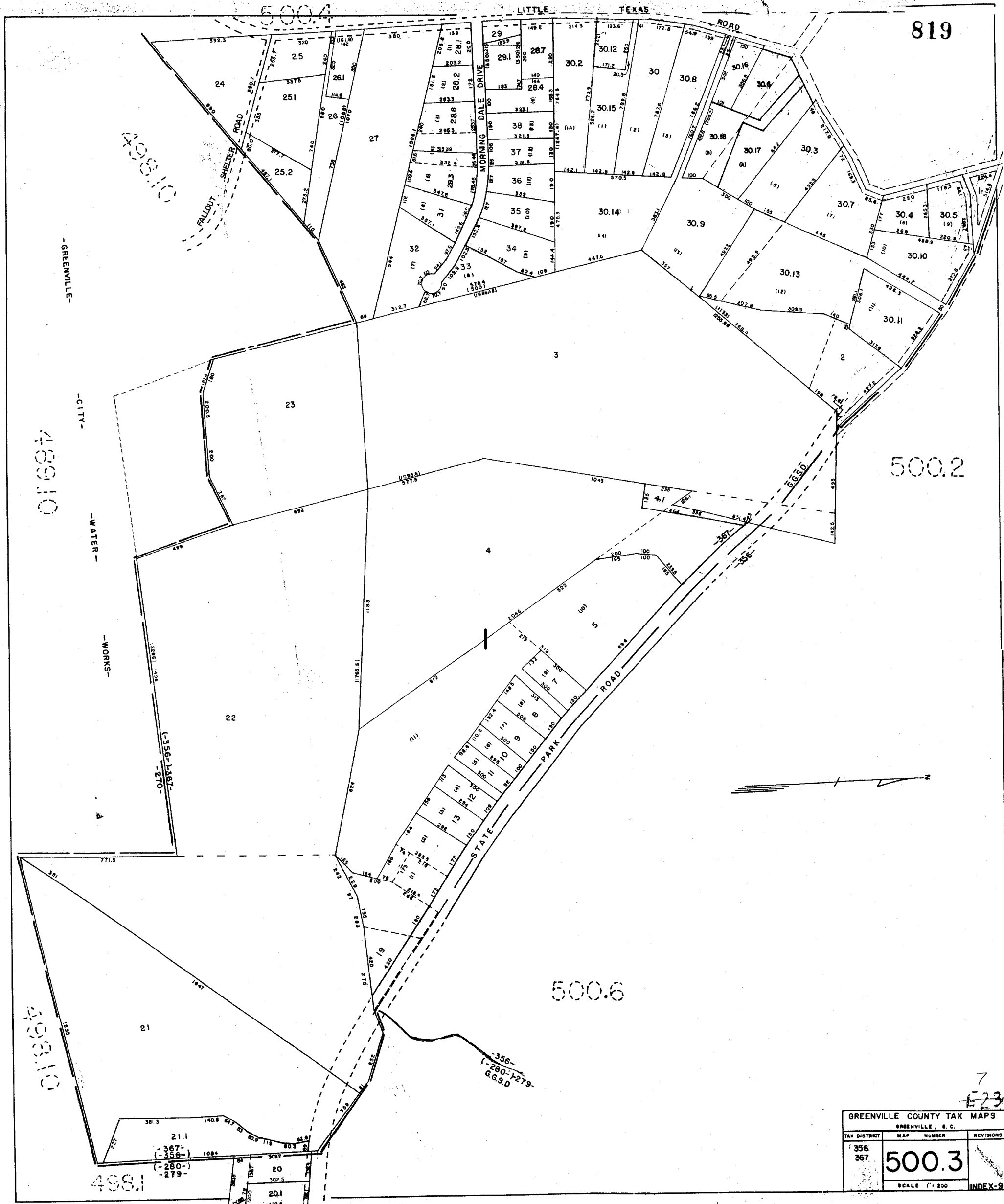
500.1

SCALE: 1" = 200' INDEX-9





GREENVILLE COUNTY TAX MAPS		
GREENVILLE, S. C.		
TAX DISTRICT	MAP NUMBER	REVISION
356	500.2	
367		
SCALE 1" = 400'		INDEX-5



GREENVILLE COUNTY TAX MAPS		
GREENVILLE, S. C.		
TAX DISTRICT	MAP NUMBER	REVISIONS
356-367	500.3	
SCALE 1" = 200'		INDEX-9

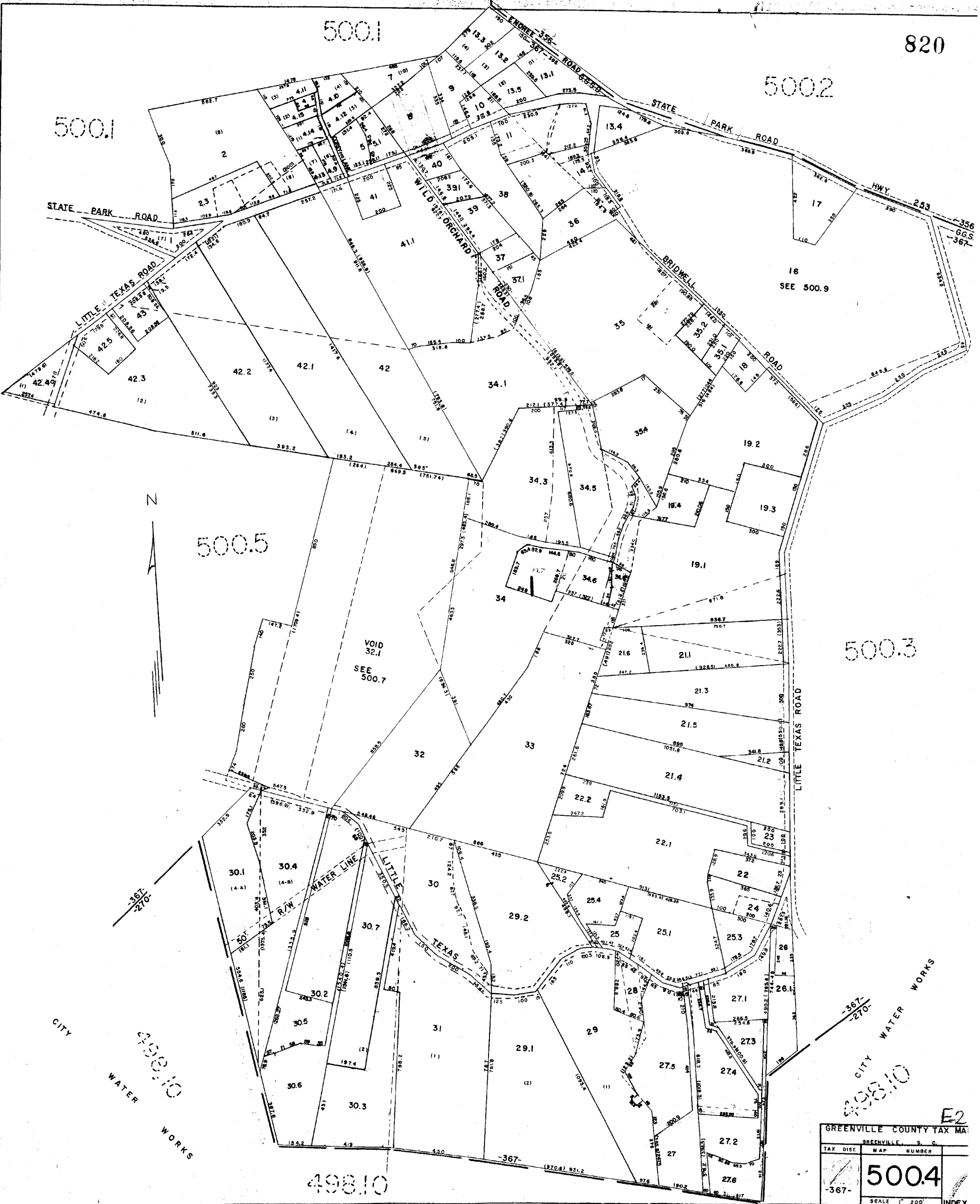
7
E23

500.1

820

500.2

500.1



CITY WATER WORKS
 367-210
 498.10

CITY WATER WORKS
 367-210
 498.10

E2

GREENVILLE COUNTY TAX MAP

TAX DIST	GREENVILLE, S. C.
MAP NUMBER	
500.4	
SCALE 1" = 200'	
INDEX	

-500.4-

-494-

-492-

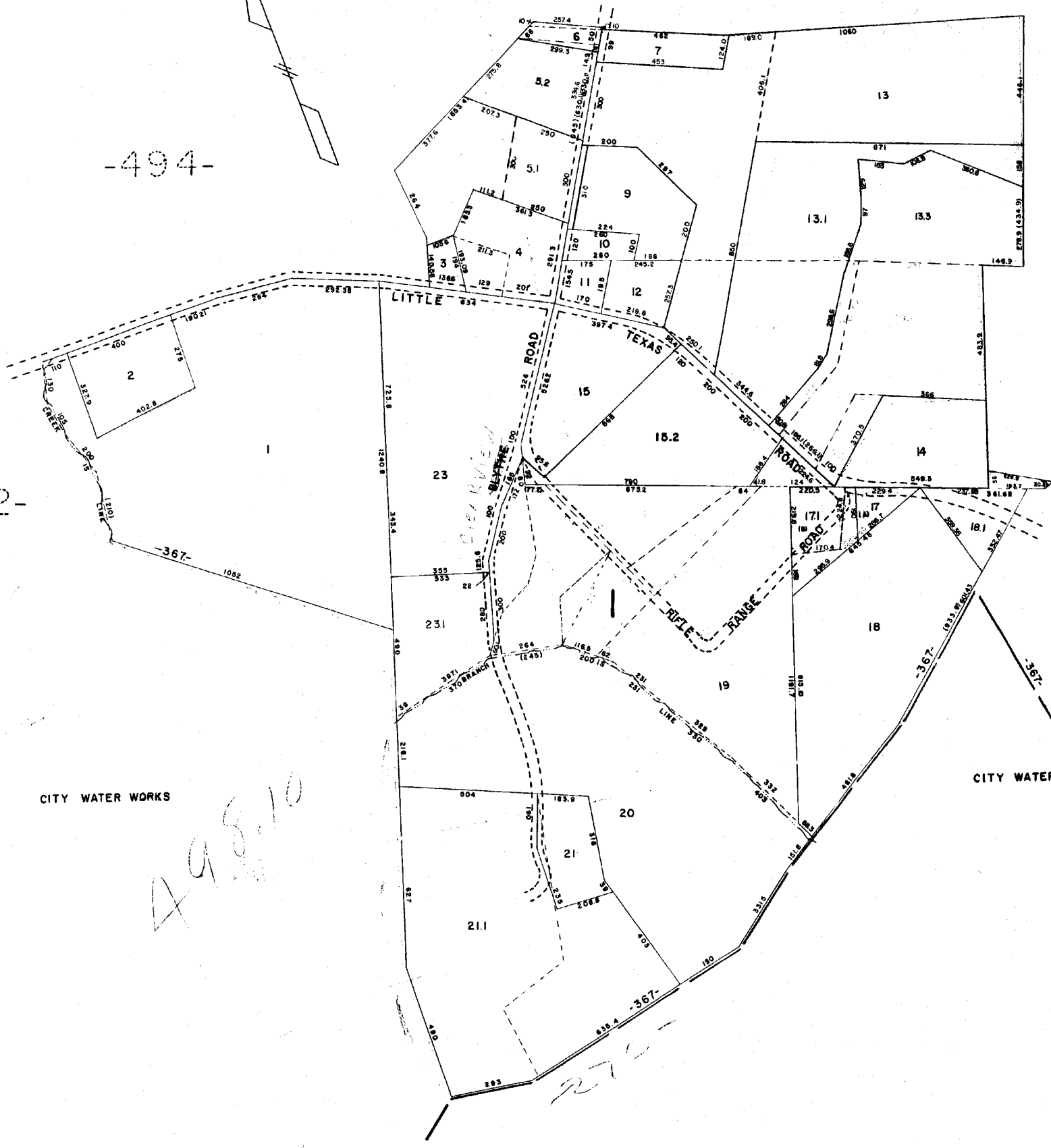
-500.4-

CITY WATER WORKS

CITY WATER WORKS

Handwritten: 495.10

Handwritten: 275



E23

GREENVILLE COUNTY TAX MAPS		
GREENVILLE, S.C.		
TAX DIST.	MAP NUMBER	REVISIONS
310	500.5	
367-	SCALE 1" = 200'	INDEX-9

500.2

500.2

499.2

500.3

E 23

GREENVILLE COUNTY TAX MAPS GREENVILLE, S. C.		
TAX DISTRICT	MAP NUMBER	REVISIONS
(280) 356 279	500.6	
SCALE 1" = 100'		INDEX-9





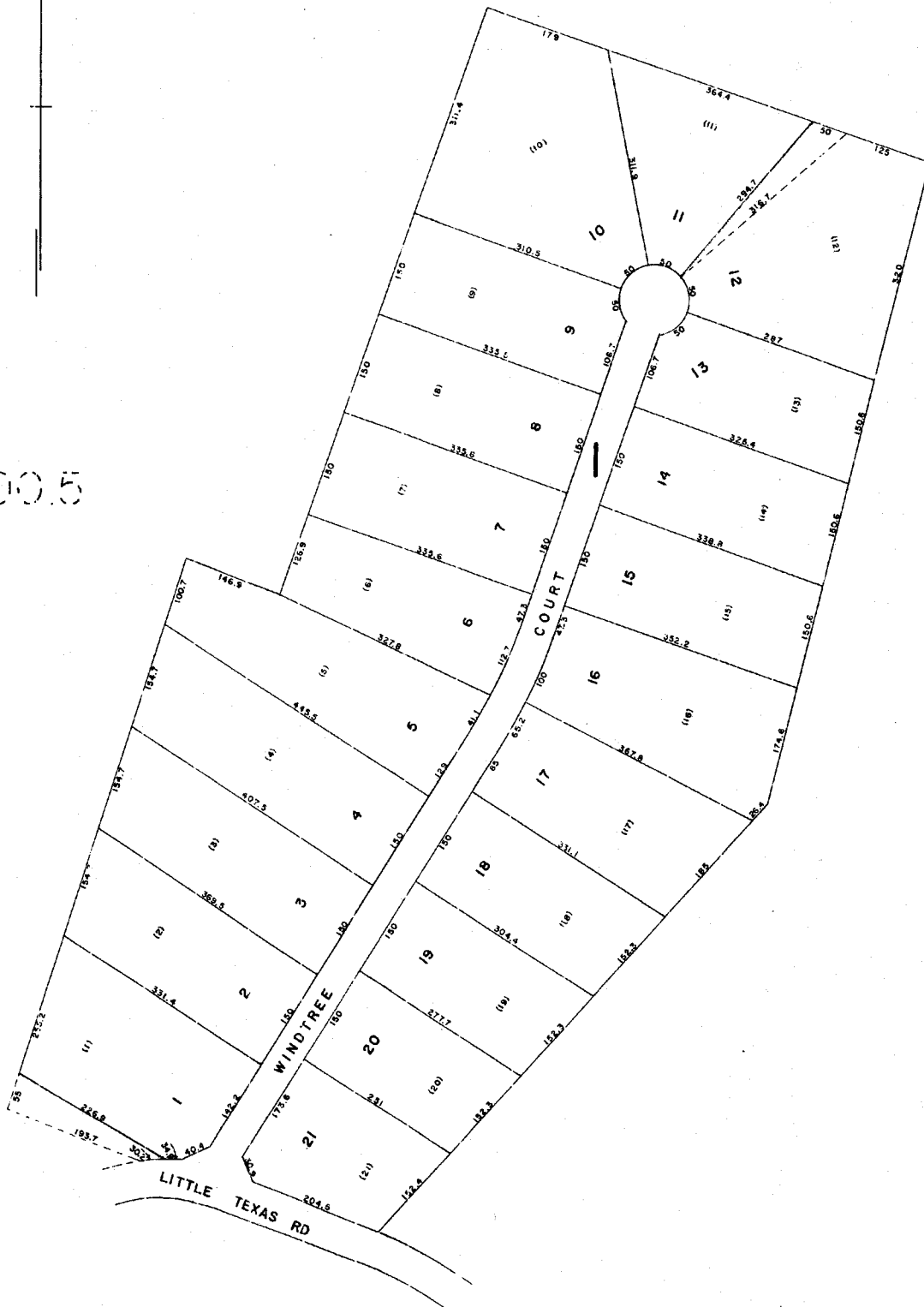
MAP NO. 128 W-1344

500.4

500.5

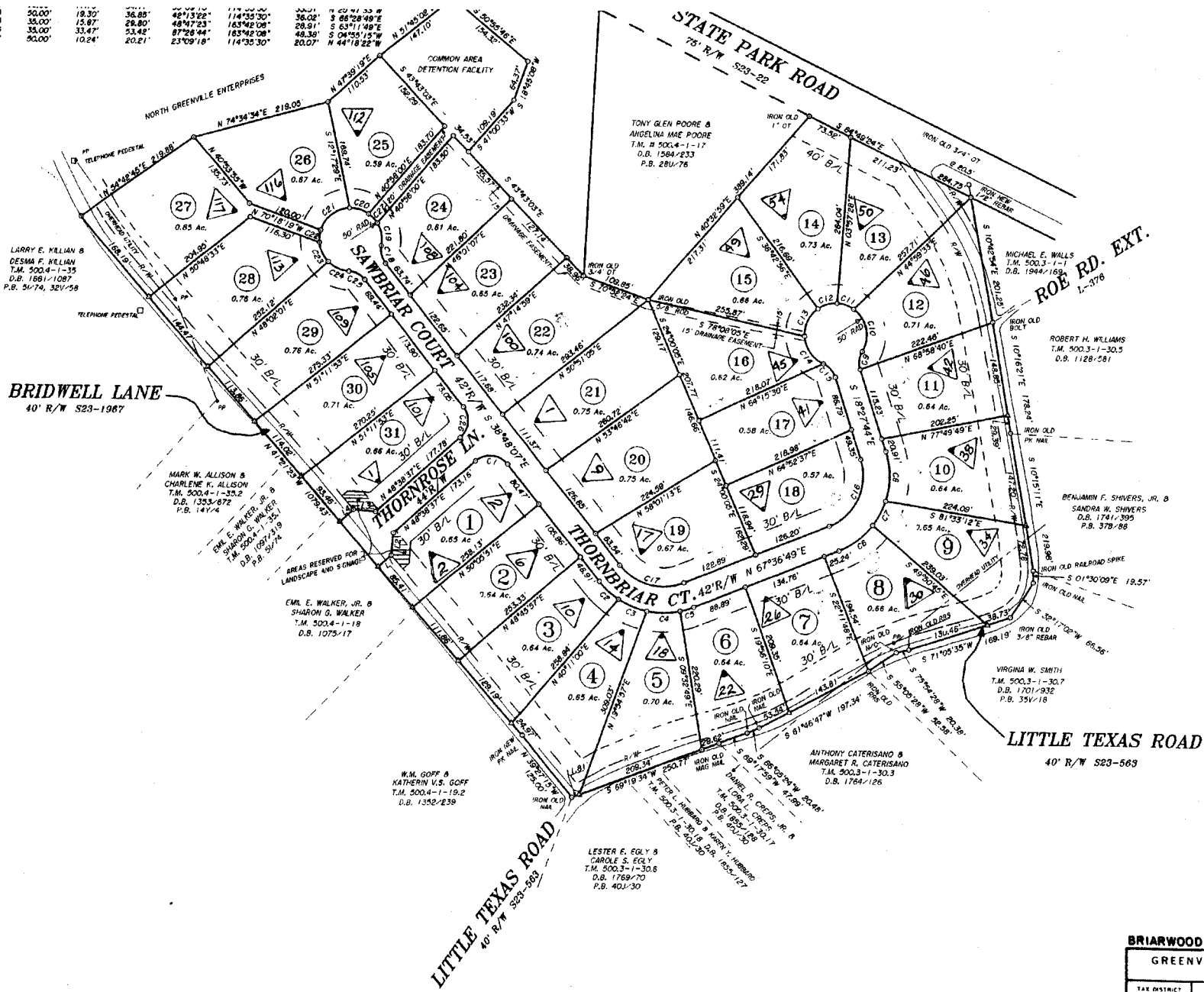
500.4

500.4



WINDTREE		
GREENVILLE COUNTY TAX MAPS		
GREENVILLE, S.C.		
TAX DISTRICT	MAP NUMBER	REVISIONS
367	500.7	
SCALE 1"=100'		INDEX-9

C24	50.00'	18.30'	36.85'	46°15'22"	114°33'30"	36.02'	S 86°28'48"E
C25	35.00'	15.97'	28.80'	48°17'23"	163°42'08"	28.91'	S 63°11'48"E
C26	35.00'	33.47'	53.42'	87°28'44"	183°42'08"	48.38'	S 04°55'15"W
C27	50.00'	10.24'	20.21'	23°09'18"	114°33'30"	20.07'	N 44°18'22"W



BRIARWOOD MEADOWS		
GREENVILLE COUNTY TAX MAPS		
GREENVILLE, S. C.		
TAX DISTRICT	MAP NUMBER	REVISIONS
367	500.9	9
SCALE 1" = 100'		

803

501.1
PLAN HOLD CORPORATION - IRVINE, CALIFORNIA
REORDER BY NUMBER 1548

1.6
PLAN HOLD CORPORATION - IRVINE, CALIFORNIA
REORDER BY NUMBER 07548

PLAN HOLD CORPORATION - IRVINE, CALIFORNIA
REORDER BY NUMBER 07548

501.1
PLAN HOLD CORPORATION - IRVINE, CALIFORNIA
REORDER BY NUMBER 07548

825



F29

GREENVILLE COUNTY TAX MAPS		
GREENVILLE, S. C.		
TAX DISTRICT	MAP NUMBER	REVISIONS
356	501.1	
SCALE 1"=100'		INDEX-9

502.2

504.2

826

501.5

503.3

503.3

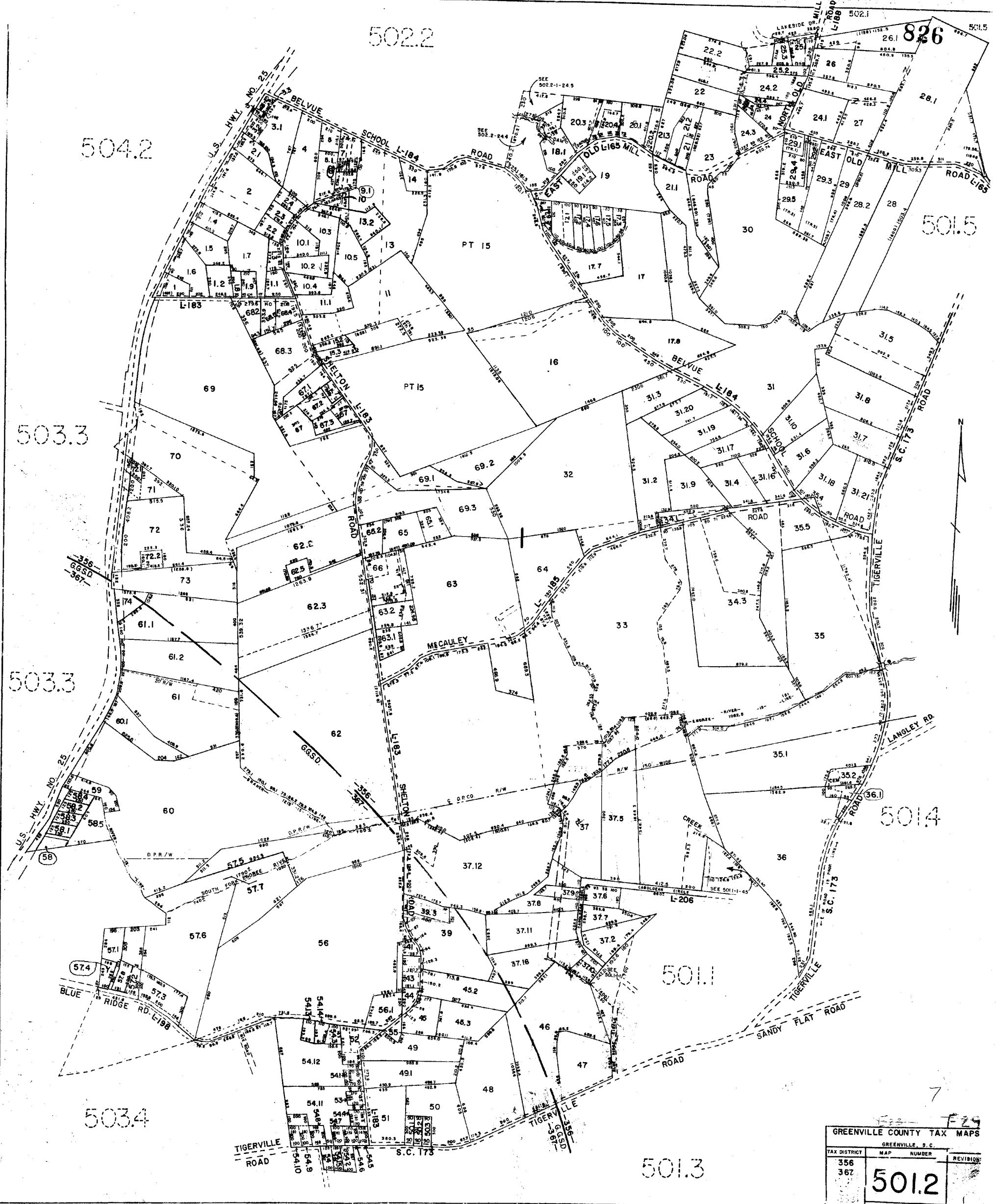
501.4

501.1

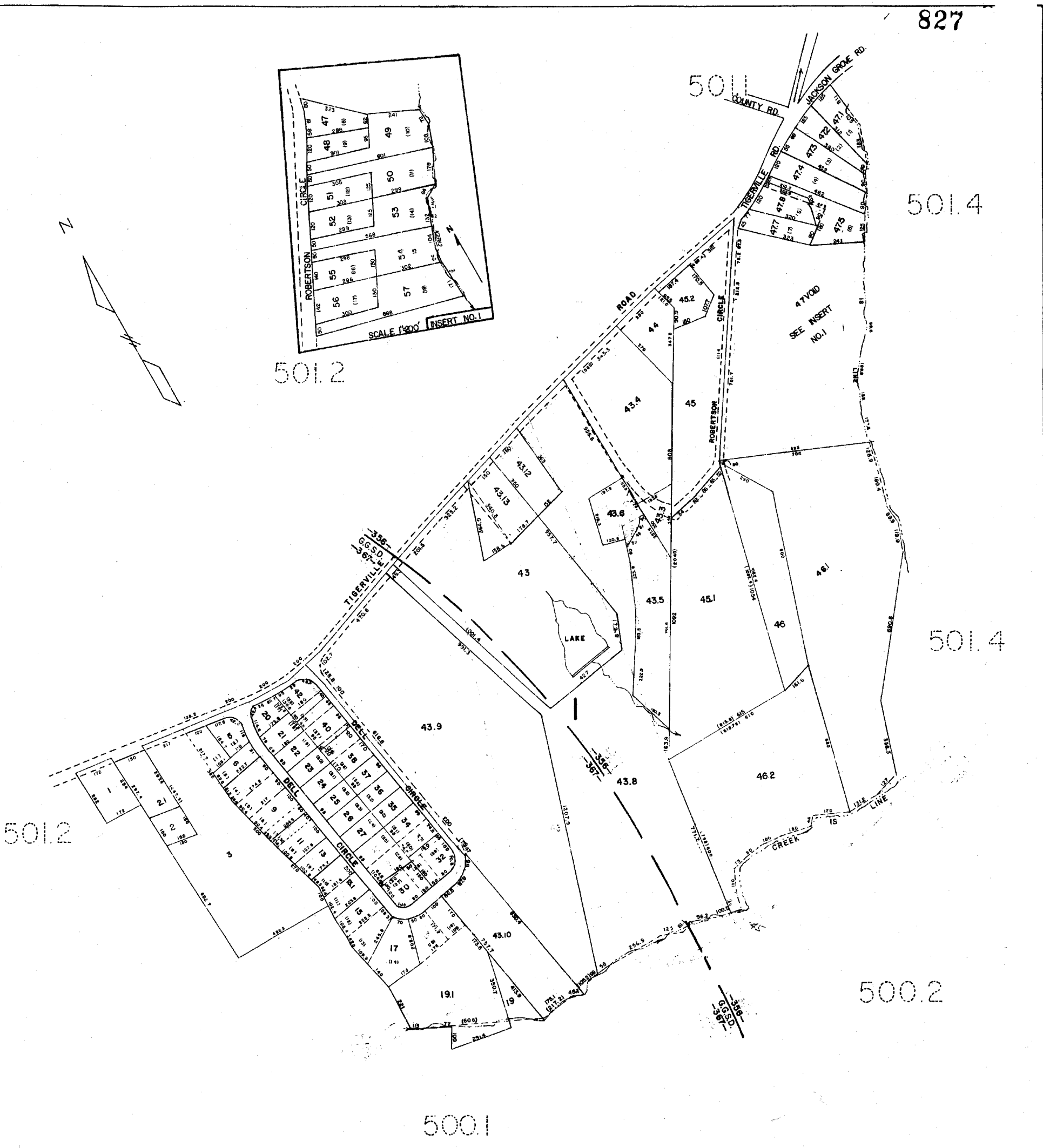
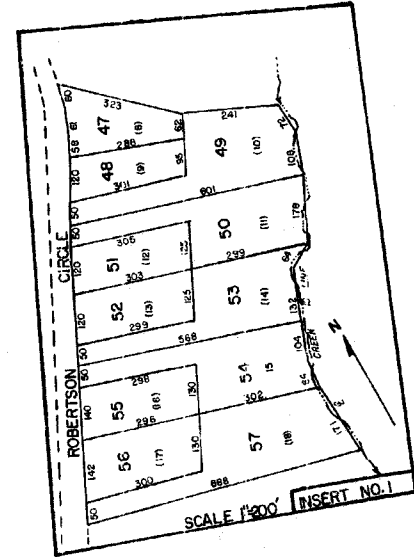

503.4

501.3

GREENVILLE COUNTY TAX MAPS		
GREENVILLE, S.C.		
TAX DISTRICT	MAP NUMBER	REVISION
356	362	
501.2		
SCALE 1" = 400'		



827



501.4

501.4

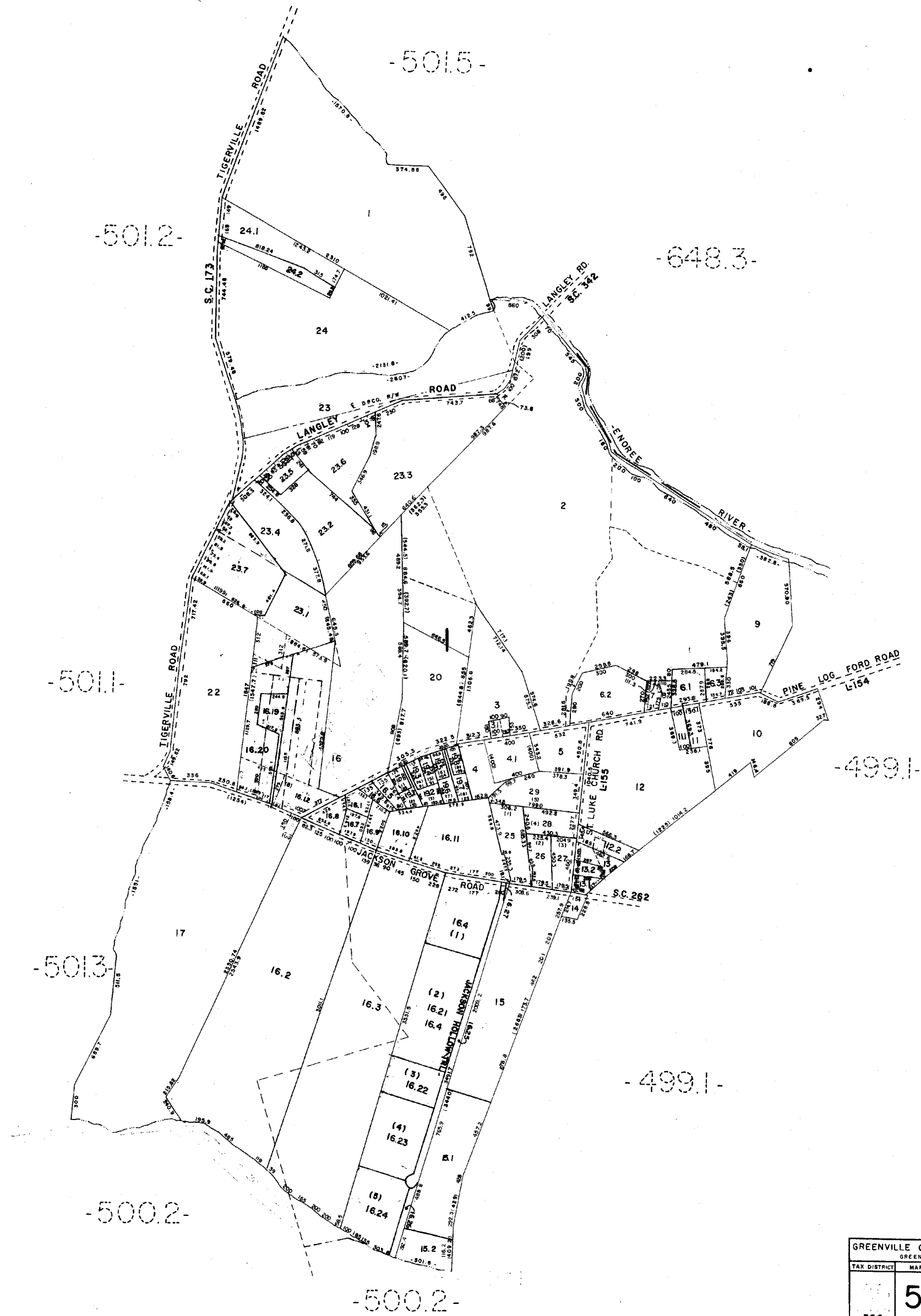
501.2

500.2

500.1

E23

GREENVILLE COUNTY TAX MAPS		
GREENVILLE, S.C.		
TAX DIST	MAP NUMBER	REVISIONS
50	501.3	
SCALE 1" = 800'		
INDEX-9		



F25

GREENVILLE COUNTY TAX MAPS		
GREENVILLE, S.C.		
TAX DISTRICT	MAP NUMBER	REVISION
-356-	501.4	
SCALE 1" = 400'		INDEX-1

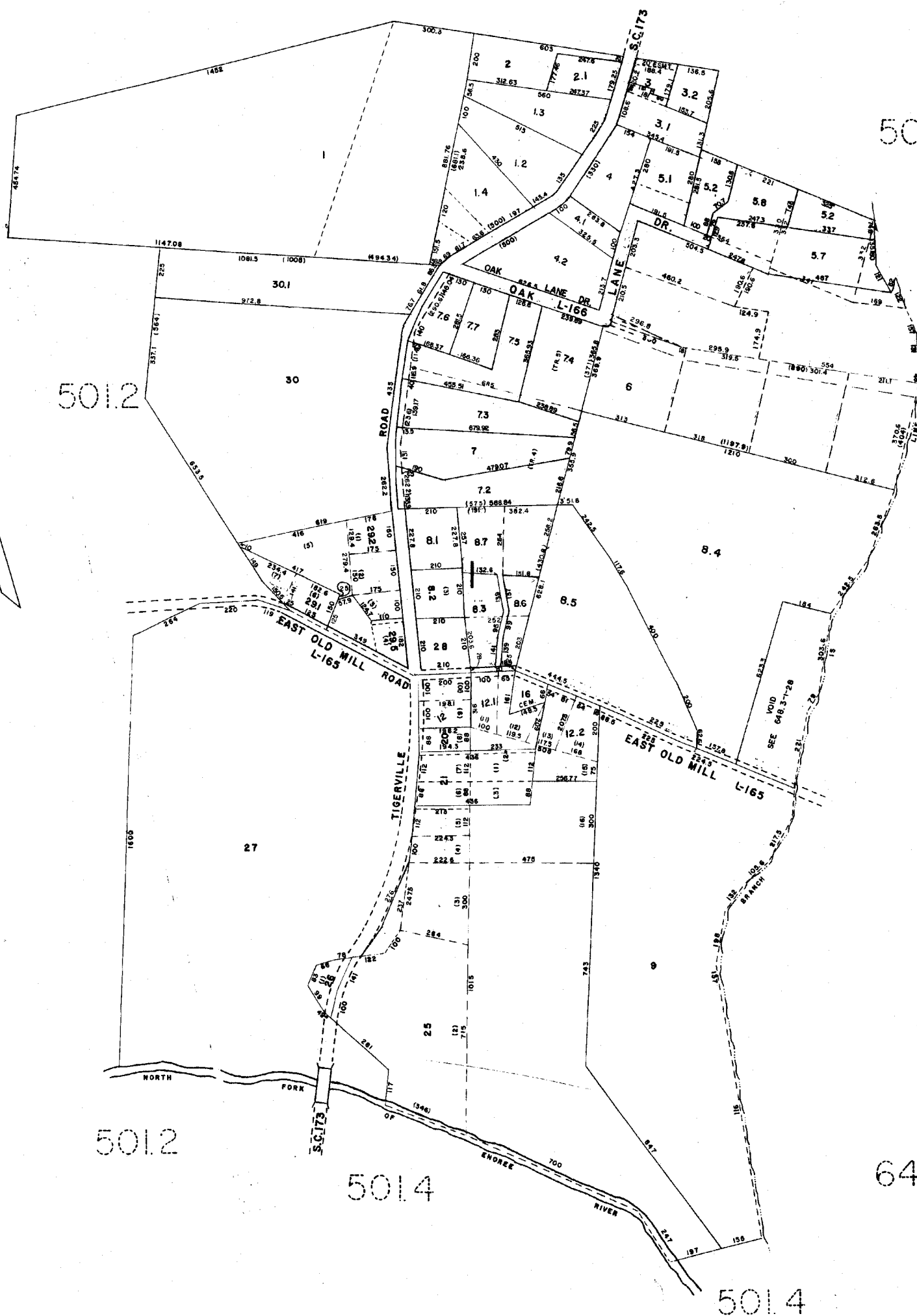

502.1

502.1

502.1

501.2

648.3



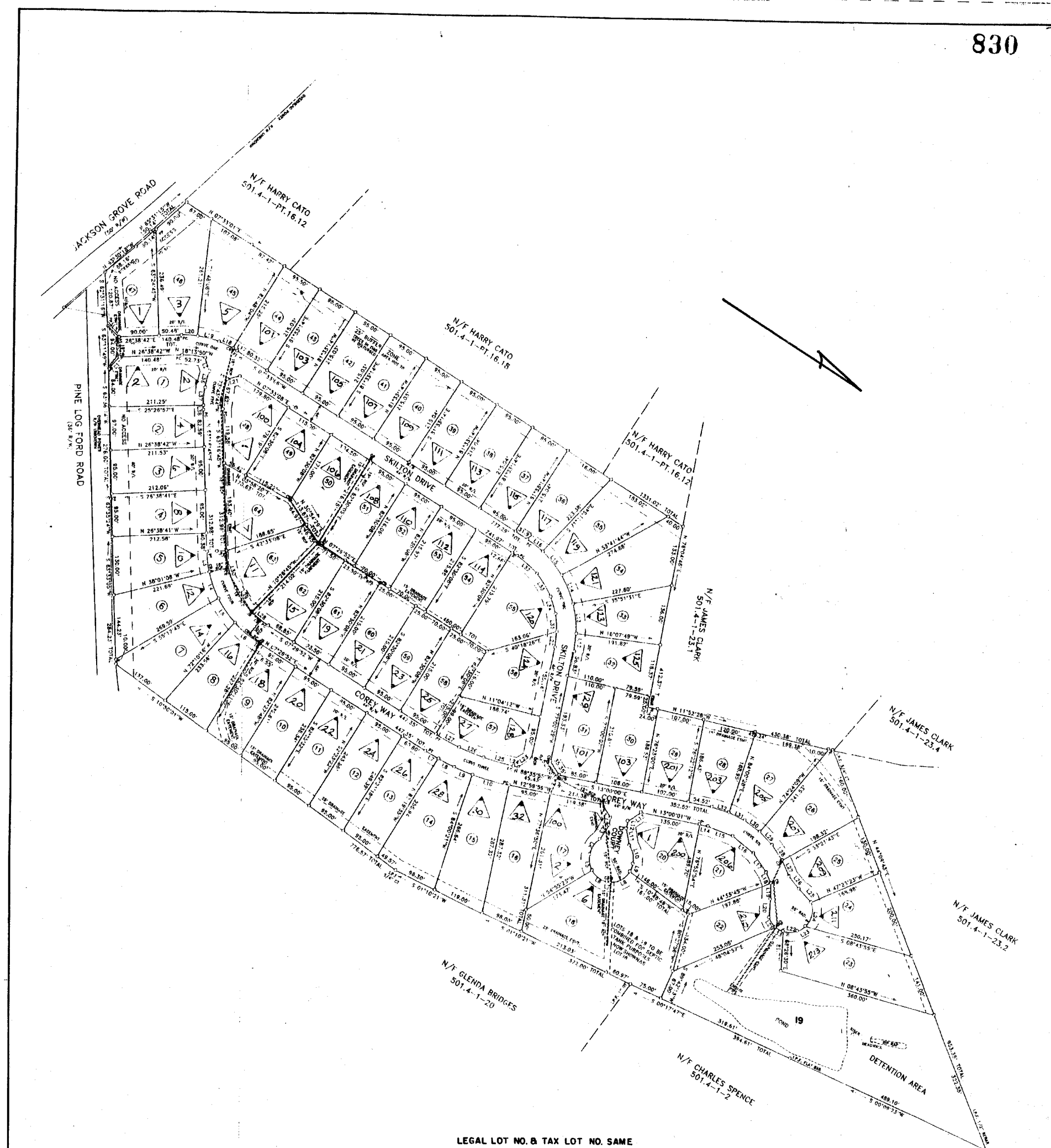
648.3

501.2

501.4

501.4

GREENVILLE COUNTY TAX MAPS		
GREENVILLE, S.C.		
TAX DIST.	MAP NUMBER	REVISIONS
	501.5	
-356-	SCALE 1" = 200'	INDEX-9



LEGAL LOT NO. & TAX LOT NO. SAME

EDGEWOOD AT PARIS MTN.		
GREENVILLE COUNTY TAX MAPS		
TAX DISTRICT	MAP NUMBER	REVISIONS
	5016	
356	SCALE 1" = 100'	9

THE PRINTING MACHINERY CO.