

SOUTHERN RAILWAY SYSTEM  
LINES EAST

TAYLOR, S.C.

FENCE ENCROACHMENT BY  
SOUTHERN BLEACHERY INC. AND PIEDMONT PRINT WORKS  
SCALE 1" = 100' JANUARY 2, 1954

GREENVILLE COUNTY, S.C.  
PARCELS 5 AND 9  
V-II / 15

TRACK 10628' LONG A-8-18-33

UNDEPPASS

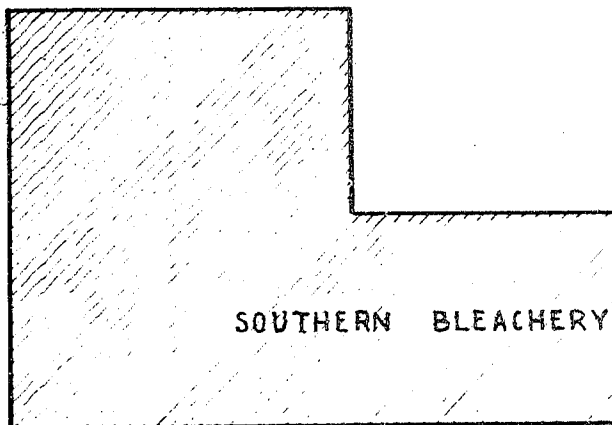
TRACK 41100' LONG A-8-15-33



POWER HOUSE



COAL TRESTLE



SOUTHERN BLEACHERY

TRACK 5740' LONG A-8-8-33

RIGHT OF WAY LINE

FENCE ENCROACHMENT BY SOUTHERN BLEACHERY INC. AND PIEDMONT PRINT WORKS. AREA

USED AS ROAD

100'

TO ATLANTA

No 9



224.5'

89.5'

SOU RY. S.B. MAIN TRACK

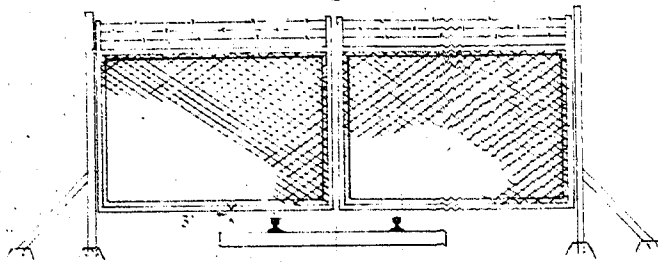
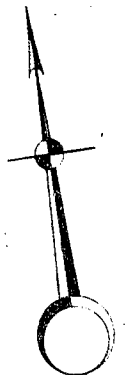
SOU RY. N.B. (A & C.A.L.) MAIN TRACK

100'

0+00

2+24.5

DRAWER D  
TRACING 482



90° AT RT ANGLES TO TRACK 90° AT RT ANGLES TO TRACK  
GATE "A"

90° AT RT ANGLES TO TRACK 90° AT RT ANGLES TO TRACK  
GATES "B", "C" & "D"

NO SCALE

DATE	BY	REVISION
1-15-33	J. H. W.	1
1-15-33	J. H. W.	2
1-15-33	J. H. W.	3
1-15-33	J. H. W.	4
1-15-33	J. H. W.	5
1-15-33	J. H. W.	6
1-15-33	J. H. W.	7
1-15-33	J. H. W.	8
1-15-33	J. H. W.	9
1-15-33	J. H. W.	10
1-15-33	J. H. W.	11
1-15-33	J. H. W.	12
1-15-33	J. H. W.	13
1-15-33	J. H. W.	14
1-15-33	J. H. W.	15
1-15-33	J. H. W.	16
1-15-33	J. H. W.	17
1-15-33	J. H. W.	18
1-15-33	J. H. W.	19
1-15-33	J. H. W.	20