

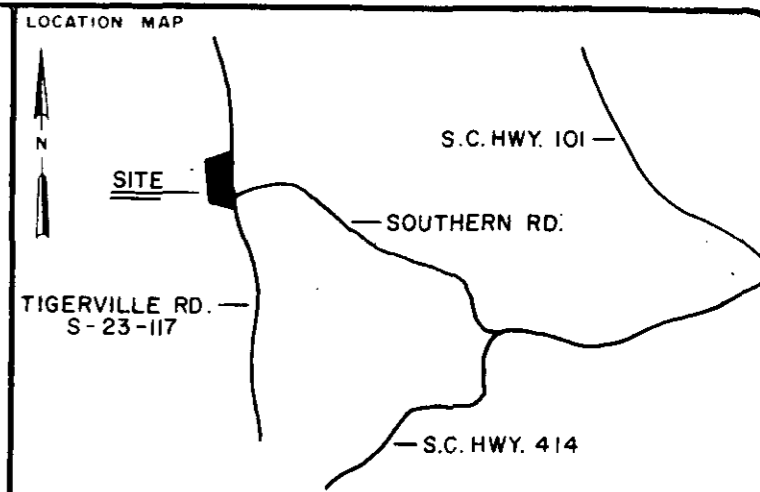
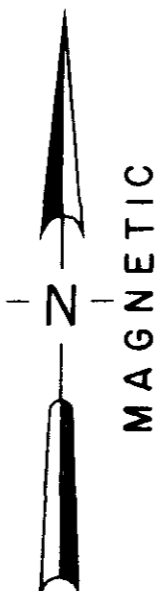
BELK-SIMPSON  
TAX MAP 651.2-1-35

BELK-SIMPSON  
TAX MAP 651.2-1-34.1

BELK-SIMPSON  
TAX MAP 651.2-1-8

4.69 ACRES

FILED  
GREENVILLE CO. S. C.  
AUG 18 12 05 PM '86  
DUNNIE S. TANKERSLEY  
R.M.C.



○	I.P. SET	⊕	STONE
●	I.P. FOUND	⊙	R.R. SPIKE
⊕	NAIL & CAP SET	⊙	NAIL & CAP FOUND

I hereby certify that the ratio of precision of the field survey is 1/7000 as shown hereon and the area was determined by the coordinate method of area calculation.

I hereby certify that the measurements as shown on this plat are correct and that there are no encroachments or projections other than shown.

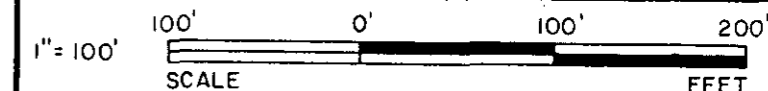
This property is subject to all easements, zoning ordinances and rights of way, of record or not of record, if any.

REFERECES: DEED BK. - 538 P. - 287  
" " 1154 P. - 845  
TAX MAP 651.2-1-9

PROPERTY OF  
**MILDRED LISTER PITTMAN &  
COHEN PITTMAN**

SURVEYED FOR  
**MICHAEL D. & ROBIN G.  
KITCHEN**

GREENVILLE COUNTY SOUTH CAROLINA



DRAWN	CHECK	DATE	JOB NO.	FB.
J.G.C.	T.D.L.	JULY 29, 1986	1944	210

**LINDSEY & ASSOCIATES**  
HWY. 253 RT. 1, TAYLORS S.C. 29687  
LAND & HYDROGRAPHIC SURVEYORS

*W.C. Lindsey*  
SIGNATURE  
8-13-86  
DATE

12-3-75 6962 ✓

AUG 13 1986

THE PRINT MACHINE, INC. N53413

MICHOEILMEDO

5.00 CI 95