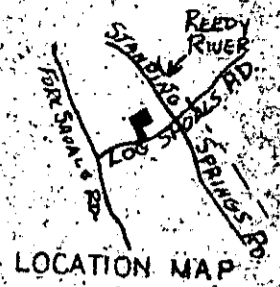


MICROFILMED

RIDDLE (369-404)

N 63-40 E

693.57



NIP


NIP

NIP

NIP

S57-33 W
N57-33 E

146.76



TRACT # 2
12.015 AC

RIDDLE (369-404)

S 50-16 E


680.59

RIDDLE (369-404)

TRACT # 1
2.613 AC

HOUSE

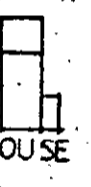
SPRING



755.67

JAMES G & SARA L COX (628-30)

AREA TO BE QUIT-CLAIMED,
REMAINDER INCLUDED IN
TRACT # 1



N 31-50 W 951.27

OH POWER

669.27

(150)

S 33-56 E

N 33-56 W

OIP


S 53-28 W 643.80

MIMS (962-131 & 1076-563)

BOUNDARY SURVEY OF EUGENIA COX ESTATE

GROVE TOWNSHIP
SCALE: 1 in = 100 ft.

GREENVILLE CO., SC.
DATE: JUNE 21, 1986
PRECISION > 1/7000
SCALE



JUL 30 1986

12-Z-33

4307

Terry A. Bragg
TERRY A. BRAGG RLS # 8623
600 PENARTH DR.
GREENVILLE, S.C.

THIS PLAN IS NOT A SUBDIVISION
AS DEFINED BY THE GREENVILLE
COUNTY SUBDIVISION REGULATIONS.
7/30/1986
Chairman, Secretary, or Director of
Planning.
Greenville County Planning Commission

TAX MAP 583.2-1-20 (21)

ECTO 1 JUL 30 86 124 5:00CB