

PT. LOT 5

S 25° 56' W

275.0

15' DRAINAGE EASEMENT



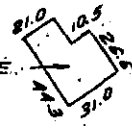
FILED
GREENVILLE CO. S.C.
JUN 24 2 30 PM '86
DONALD S. TANKERSLEY
R.M.C.

LOT 6

PART LOT 5

3.0 ACRES

OLD HOUSE



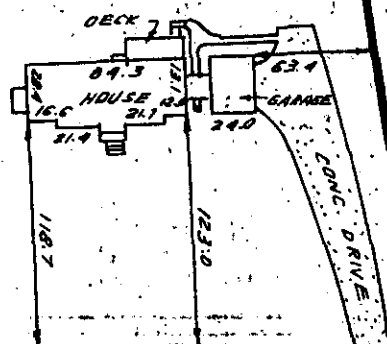
WELL & PUMP

WELL

S 72° 13' E 480.0

N 72° 13' W 480.0

PT. LOT 5



1305.5' TO C OF WOODRUFF ROAD

N 26° 56' E 275.0

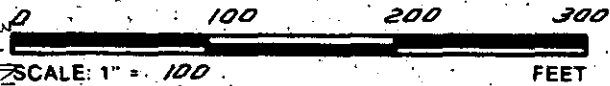
OAK MEADOW DRIVE

PRIVATE ROAD

43364 ✓

JUN 24 1986

12-W-47



THIS IS TO CERTIFY THAT THE PROPERTY SHOWN ON THIS PLAT WAS SURVEYED UNDER MY DIRECT SUPERVISION. PROPERTY LINES AND IMPROVEMENTS SHOWN ARE LOCATED CORRECTLY AND THAT NO VISIBLE ENCROACHMENTS EXIST UNLESS OTHERWISE SHOWN. THIS PROPERTY IS NOT LOCATED IN A DESIGNATED FLOOD HAZARD AREA.

766

OCTO 3 1986

RLS) JAMES R. FREELAND
NO. 4781

STATE OF SOUTH CAROLINA
GREENVILLE COUNTY

OAK MEADOWS

PT. LOT 5

PROPERTY OF

JACK A. BURGESS JR.

MARIA JULIA ANDRAUS BURGESS

FREELAND-CLINKSCALES & ASSOCIATES, INC.
Engineers • Land Surveyors
323 WEST STONE AVENUE
GREENVILLE, S.C.
(803) 271-4924

PLAT BOOK	6V-11
DEED BOOK	
TAX MAP	
PARTY CHIEF	
DRAWN	BR
DATE	6-16-86
DWG. NO.	15238-1