


Greenville
MICROFILMED

T.M. REF. 66LI-33



S 17°-43' E 336.52'

S 74°-42' W 307.05'

T.M. REF. 66LI-332

N 72°-12' E 220.07'

T.M. REF. 66LI-334

2.00 ACRES

POWER LINE OVERHEAD

REF. LP. AT 25'

REF. LP.


N & C (OLD)

R.R. SPIKE (OLD)

N 02°-42' W 334.68'

0.75 MI. TO
S.C. HIGHWAY

GOODWIN BRIDGE ROAD



RETURN TO:
JIM WALTER HOMES, INC.
P. O. BOX 22601
TAMPA, FLORIDA 33622

THIS IS TO CERTIFY THAT THE RATIO
OF PRECISION OF THE FIELD SURVEY
IS 117,500, AND THE AREA WAS
DETERMINED BY THE DMD METHOD.

Fredrick E. Landrith
FREDRICK E. LANDRITH RLS NO. 9545

JUN 24 1986

12-W-43


43252

THIS PROPERTY IS SUBJECT TO ANY AND ALL RIGHTS OF WAY AND EASEMENTS OF RECORD.

LANDRITH SURVEYING

Land Surveys - Topographical Maps
Construction Layout

628-C WADE HAMPTON BLVD.
GREENVILLE, S.C. 29609
(803) 271-8536



**STATE of SOUTH CAROLINA
COUNTY of GREENVILLE**

SURVEY FOR

MEL VIN JAMES MORRIS

SURVEYED BY FEL CHK'D BY FEL

DRAWN BY JMW DATE MAY 29, 1986

SEAL

PROJECT NO. 86-775

THE PRINT MACHINE, INC. N74744