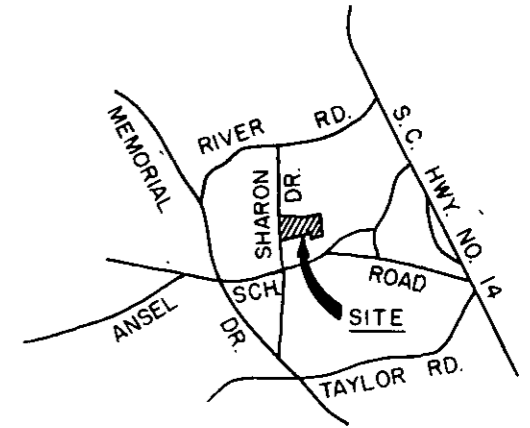


REF. PLAT FOR THELMA GARRETT  
BY TERRY DILL (L.S. NO. 104)  
DATED JAN. 10, 1963

FILED  
GREENVILLE CO. S. C.  
JUL 1 9 05 AM '86  
DONNIE S. TANKERSLEY  
R.M.C.

LOCATION MAP



○	I.P. SET	◊	STONE
●	I.P. FOUND	⊙	R.R. SPIKE
⊕	NAIL & CAP SET	◆	NAIL & CAP FOUND

I hereby certify that the ratio of precision of the field survey is 1/5000 as shown hereon and the area was determined by the coordinate method of area calculation.

I hereby certify that the measurements as shown on this plat are correct and that there are no encroachments or projections other than shown.

This property is subject to all easements, zoning ordinances and rights of way, of record or not of record, if any.


REVISED APRIL 29, 1986

PROPERTY OF  
**THELMA W. GARRETT**

SURVEYED FOR

**REYNOLD SMITH**

GREENVILLE COUNTY SOUTH CAROLINA



DRAWN	CHECK	DATE	JOB NO.
M G	TDL	4-22-82	1456

**LINDSEY & ASSOCIATES INC.**  
HWY. 253 RT. 1, TAYLORS S.C. 29687  
LAND & HYDROGRAPHIC SURVEYORS

MAGNETIC



T. CHANDLER

N 89-50 E  
315.1'

I.P.O.

S 89-49 E  
181.3'

I.P.O.

S 5-15 E  
140.8'

W. RAINY

S 5-10 E  
99.8'

RAINY


I.P.O.

369.1'  
S 81-29 W

2.99 ACRES

12-4-70

DAVIS



*Thomas A. Lindsey*  
SIGNATURE  
4/30/86  
DATE

SMITH

I.P.O.

N 05-31 E  
271.3'

SHARON DRIVE

PRINT MACHINE INC.