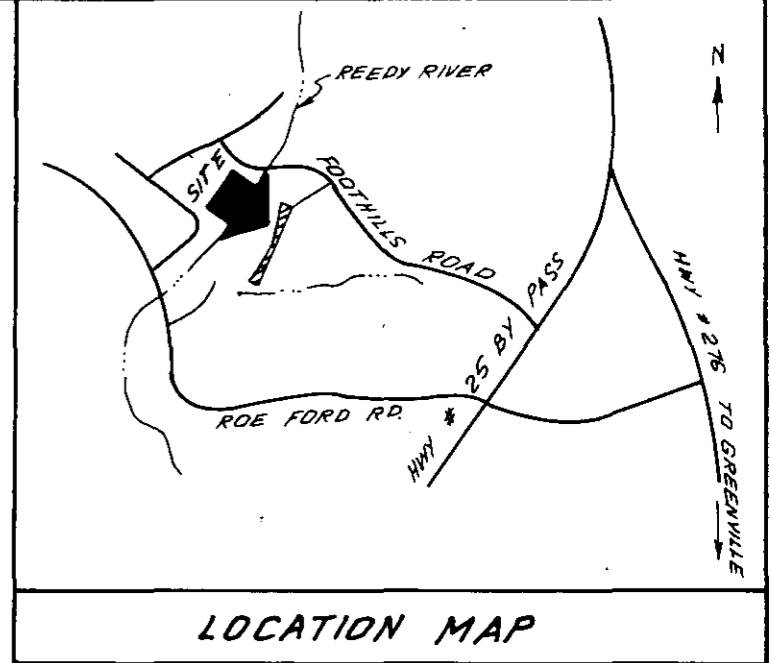
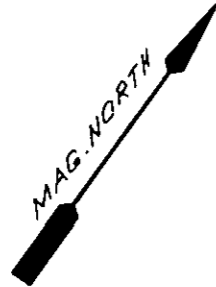
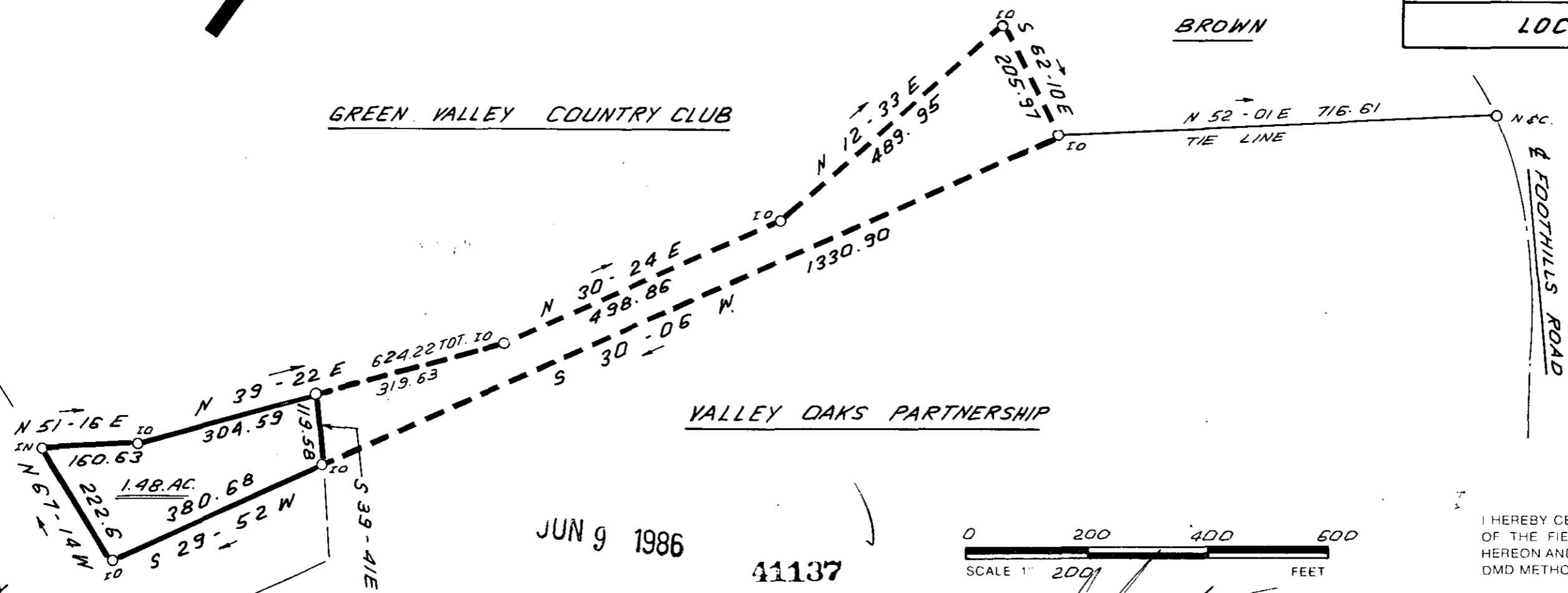


FILED
GREENVILLE CO. S. C.
JUN 9 4 19 PM '86
DUNNIE S. TANKERSLEY
R.M.C.



GREEN VALLEY COUNTRY CLUB

BROWN




VALLEY OAKS PARTNERSHIP

JUN 9 1986


41137

12-4-31



I HEREBY CERTIFY THAT THE RATIO OF PRECISION OF THE FIELD SURVEY IS 1 5000 AS SHOWN HEREON AND THAT THE AREA WAS DETERMINED BY DMD METHOD

KNOX



STATE OF SOUTH CAROLINA
GREENVILLE COUNTY

FREELAND & ASSOCIATES
Engineers • Land Surveyors
318 WEST STONE AVENUE,
GREENVILLE, S.C.
(803) 271-4924

SURVEY FOR
VALLEY OAKS PARTNERSHIP

RLS JAMES R. FREELAND
NO. 4781

PLAT BOOK
DEED BOOK
TAX MAP
PARTY CHIEF <i>B.G.</i>
DRAWN <i>I.R.</i>
DATE 12-31-84
DWG. NO. 10912

CGT0 1 JUN 09 06 029 THE PRINT MACHINE, INC. N41289