

FILED  
GREENVILLE CO. S.C.  
JUN 6 11 45 AM '86  
DONNIE S. TANKERSLEY  
R.M.C.

TAX MAP 648.3-1-22

TAX MAP 648.5-1-13

TAX MAP 648.5-1-14.1

TAX MAP  
OUT OF  
648.5-1-14

TAX MAP 648.5-1-15

0.79 ACRES

JUN 6 1986

LANGLEY ROAD

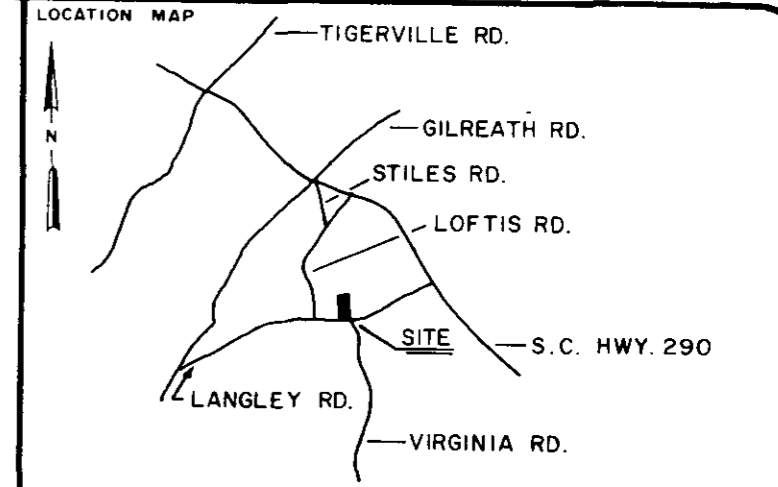
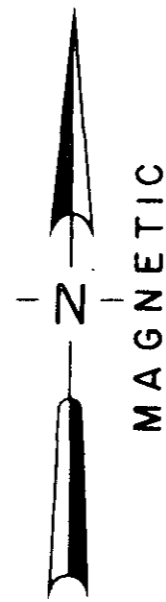
S 01-33 E  
360.12'

N 07-31 W  
352.53'

N 70-06 E  
119.62'

81.89'  
S 68-21 W

I.P.O. of 23.8'



|   |                |   |                  |
|---|----------------|---|------------------|
| ○ | I.P. SET       | △ | STONE            |
| ● | I.P. FOUND     | ⊙ | R.R. SPIKE       |
| ⊕ | NAIL & CAP SET | ⊛ | NAIL & CAP FOUND |

I hereby certify that the ratio of precision of the field survey is 1/5000 as shown hereon and the area was determined by the coordinate method of area calculation

I hereby certify that the measurements as shown on this plat are correct and that there are no encroachments or projections other than shown.

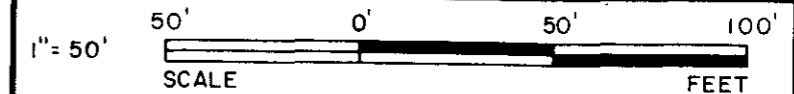
This property is subject to all easements, zoning ordinances and rights of way, of record or not of record, if any.

REFERENCES: PLAT OF LOT SURVEY BY TERRY T. DILL.  
PLAT OF LOT OF RALPH L. & ELIZABETH P. WILLIAMS.  
5-21-62

PROPERTY OF  
**RAY E. & SANDRA W. WITHAM**

SURVEYED FOR  
**RAY E. & SANDRA W. WITHAM**

GREENVILLE COUNTY SOUTH CAROLINA



|          |          |              |         |      |
|----------|----------|--------------|---------|------|
| DRAWN    | CHECK    | DATE         | JOB NO. | F.B. |
| J. G. C. | T. D. L. | MAY 27, 1986 | 1930    | 214  |

**LINDSEY & ASSOCIATES**  
HWY. 253 RT. 1, TAYLORS S.C. 29687  
LAND & HYDROGRAPHIC SURVEYORS



*Thomas D. Lindsey*  
SIGNATURE DATE 5/28/86

12-4-25

40853 ✓