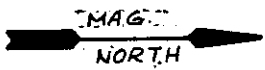


N/E JOHN M. HIGHTOWER



121

122

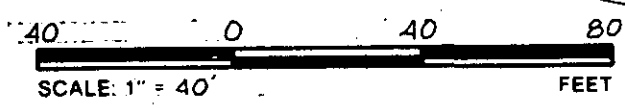
123

FILED  
GREENVILLE CO. S.C.  
MAY 28 12 18 PM '86  
JUNNIE S. TANKERSLEY  
R.M.C.

30' B.L.

CHIPPING COURT

NOTE:  
5' DRAINAGE & UTILITY  
EASEMENT ALONG ALL REAR  
& SIDE LOT LINES.



39406 ✓

MAY 28 1986

12-T-40<sup>7</sup>


THIS IS TO CERTIFY THAT THE PROPERTY SHOWN ON THIS PLAT WAS SURVEYED UNDER MY DIRECT SUPERVISION. PROPERTY LINES AND IMPROVEMENTS SHOWN ARE LOCATED CORRECTLY AND THAT NO VISIBLE ENCROACHMENTS EXIST UNLESS OTHERWISE SHOWN. THIS PROPERTY IS NOT LOCATED IN A DESIGNATED FLOOD HAZARD AREA.

STATE OF SOUTH CAROLINA  
GREENVILLE COUNTY

FREELAND-CLINKSCALES  
& ASSOCIATES, INC.  
Engineers • Land Surveyors  
323 WEST STONE AVENUE  
GREENVILLE, S.C.  
(803) 271-4824

SILVERLEAF  
LOT 122; SEC. 3  
PROPERTY OF  
RICHARD P. BUCCI  
BEVERLY A. BUCCI

PLAT BOOK	10M-40
DEED BOOK	
TAX MAP	538.19-1-94
PARTY CHIEF	J.R.F.
DRAWN	D.L.B.
DATE	5-21-86
DWG. NO.	15282



RLS: JAMES R. FREELAND  
NO: 4781

300  
21A01