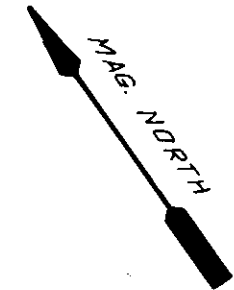
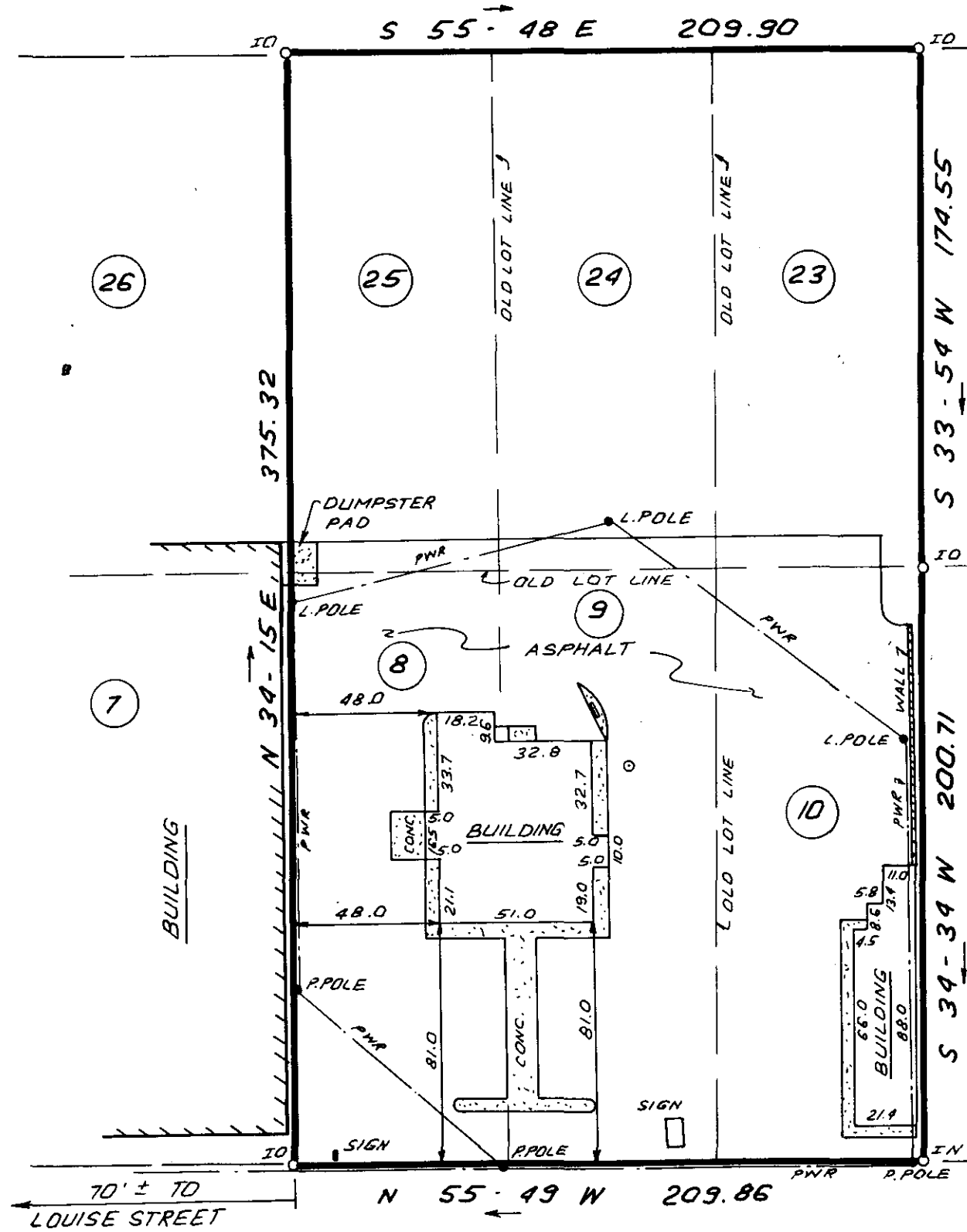


DAVIS STREET

FILED
GREENVILLE CO., S.C.
MAR 19 4 35 PM '86
DONNIE S. TANKERSLEY
R.M.C.




MAR 19 1986

30623

12 M-30



THIS IS TO CERTIFY THAT THE PROPERTY SHOWN ON THIS PLAT WAS SURVEYED UNDER MY DIRECT SUPERVISION. PROPERTY LINES AND IMPROVEMENTS SHOWN ARE LOCATED CORRECTLY AND THAT NO VISIBLE ENCROACHMENTS EXIST UNLESS OTHERWISE SHOWN. THIS PROPERTY IS NOT LOCATED IN A DESIGNATED FLOOD HAZARD AREA.



STATE OF SOUTH CAROLINA
GREENVILLE COUNTY

FREELAND & ASSOCIATES
Engineers • Land Surveyors
318 WEST STONE AVENUE.
GREENVILLE, S.C.
(803) 271-4924

EMMA C. POAG PROP.
LOTS 8, 9, 10, 23, 24, 25
PROPERTY OF
BILL SKENTERIS

PLAT BOOK	K-68
DEED BOOK	1068-262
TAX MAP	0198.00-03-009.00
PARTY CHIEF	R.J.
DRAWN	I.R.
DATE	MARCH-19-86
DWG. NO.	14799

RLS. JAMES R. FREELAND
NO. 4781

THE PRINT MACHINE, INC. NA1289

MICROFILMED