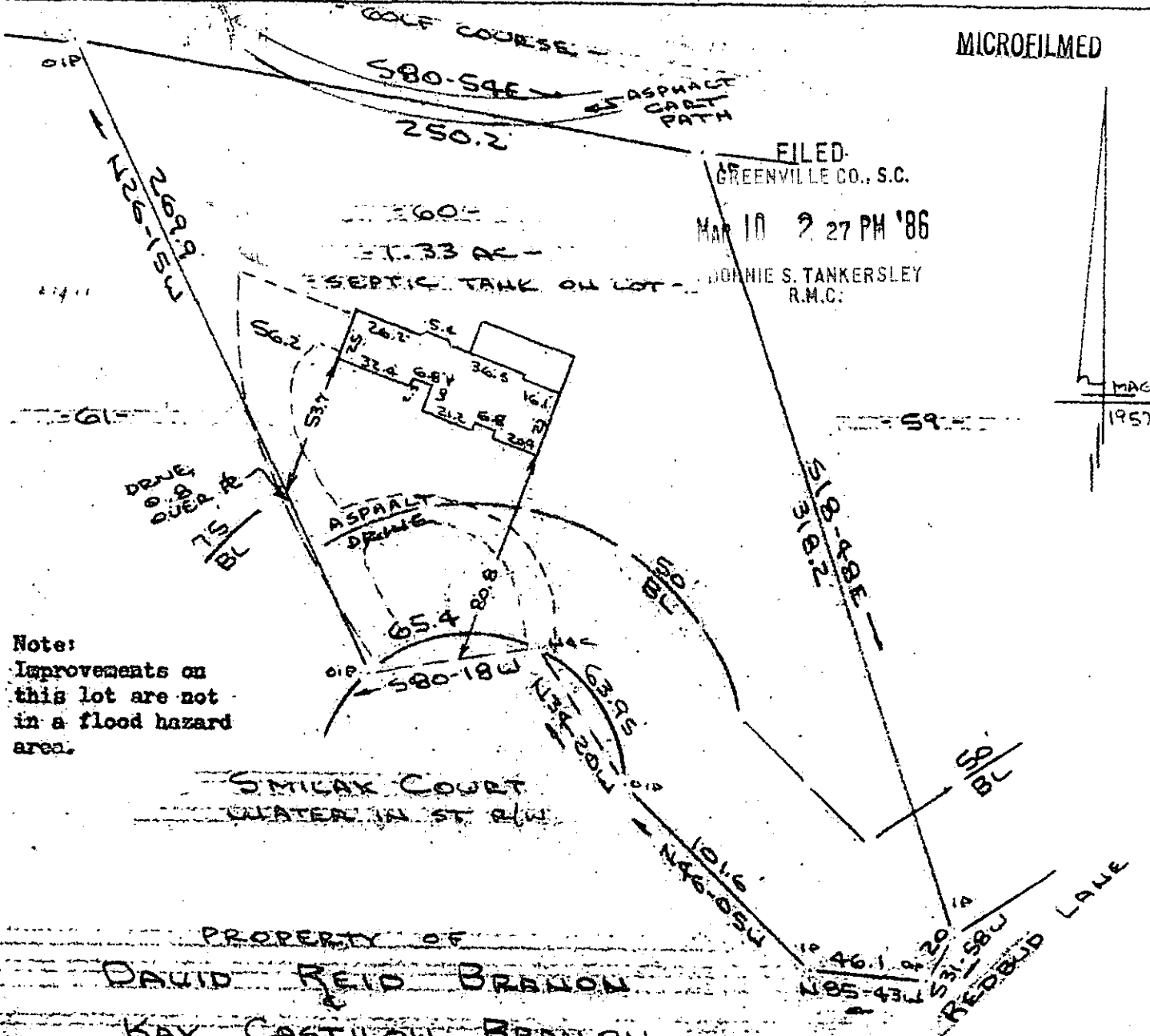


MICROFILMED

FILED  
GREENVILLE CO., S.C.

MAR 10 9 27 PM '86


DONNIE S. TANKERSLEY  
R.M.C.



Note:  
Improvements on  
this lot are not  
in a flood hazard  
area.

PROPERTY OF  
**DAVID REID BRANON**  
 &  
**KAY CASTILLO BRANON**  
 NEAR TRAVELER'S REST, GREENVILLE CO., S.C.  
 SCALE 1"=60' 26 FEB 1986

MAR 10 1986




This is to certify that on the 26th day of February, 1986, I surveyed the property shown on this plat, being known as lot 60 ( 1.33 acres ) on plat of GREEN VALLEY ESTATES and recorded in the RMC Office Greenville County, S. C., in Plat Book " QQ " at Pages 2 & 3 and also known as PROPERTY OF DAVID REID BRANON & KAY CASTILLO BRANON and recorded in Plat Book \_\_\_\_\_ at Page \_\_\_\_\_ ; and that the property lines, walls and buildings are as shown hereon, and that the walls and buildings located on said lot do not encroach or project on adjacent street or property, and that no adjacent walls or buildings encroach or project on said premises, no power lines cross this property and no visible encroachments except as shown hereon.

29518

12-L-92

*R. B. Bruce*  
 R. B. Bruce, RLS # 1952  
 CO.



CAROLINA SURVEYING  
 Greenville, S. C.

Recordable Plat

2 MR10 96 945

3.00CI