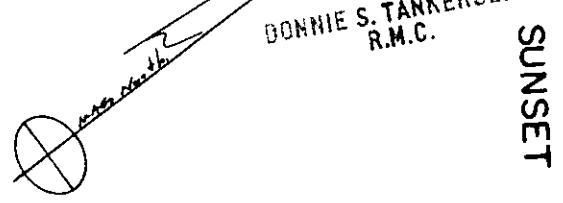


MICROFILMED

FILED
GREENVILLE CO., S.C.

MAR 10 2 47 PM '86

DONNIE S. TANKERSLEY
R.M.C.



SUNSET

DR.

192.10

77.2

N34-13E

Alley

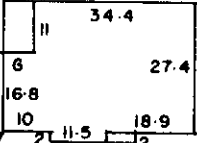
7

220.74

10

N 55 - 26 W

Zone



S 53 - 00 E

42'

30.8L

S 81 - 05 W
36.1

S 36 - 55 W
42.99

NOTE: THIS LOT DOES NOT LIE
IN A FLOOD PLANE.

(WEST VIEW AVE.)
VINTAGE AVE.

MAR 10 1986

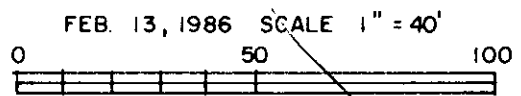

PROPERTY OF
ROBERT DAVID MACKNEY

GREENVILLE, S. C.


This is to certify that on the 13 day of FEB
1986, I surveyed the property shown on this plat,
being: LOT 11 EAST HIGHLANDS EST. Blk. G Sec. 4
BLK. BK. 264-1-9

and recorded in Plat K, page 78 of the R.M.C.
Office for GREENVILLE County, S. C.

and that the property lines, walls
and buildings are as shown hereon;
that the buildings located on said
lot do not encroach or project on
adjacent streets or property; and
that no adjacent buildings or walls
encroach or project on said premises,
and that no utility lines cross this
plat, unless shown on plat.



12-2-87 29519



2 MR10 86 955