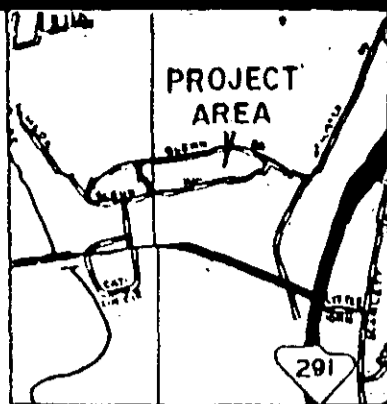
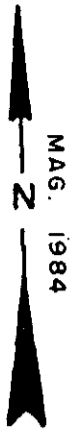


MICROFILMED



LOCATION MAP

STYLES ST.

JOHNSON  
B.M. 267/4/11.1

FANT  
B.M. 267/4/12

N 82° 12' 27" E  
8.24'

S 38° 58' 13" E  
40.18'

BLOCK MAP 267  
BLK. 4, PAR. 11

N 47° 58' 44" W  
45.0'

S 72° 37' 49" E  
72.28'

S 11° 25' 26" E  
8.0'

GLENN

N 47° 58' 44" W  
19.0'

N 73° 31' 11" W  
58.87'

ROAD

FILED  
GREENVILLE CO., S.C.

MAR 4 2 36 PM '86

DONNIE S. TANKERSLEY  
R.M.C.

REFERENCE: DEED BOOK 906/84

MAR 4 1986

28879

12L-42

THIS PLAT COMPILED FROM A PARTIAL SURVEY BY THIS OFFICE AND FROM RECORDED DEEDS AND PLATS AND DRAWINGS BY OTHERS.

*David R. Lavender*

S. C. REGISTERED LAND SURVEYOR NO. 7258  
N. C. REGISTERED LAND SURVEYOR NO. L-2808

SEAL

MAR 3 1986

285



SURVEY FOR: **CITY OF GREENVILLE**  
SHOWING EASEMENT REQUIRED FROM  
**ALGEN & ANNIE MAE S. MACK**

LOCATION: **GLENN ROAD AREA**

STATE: **SOUTH CAROLINA**

COUNTY: **GREENVILLE**

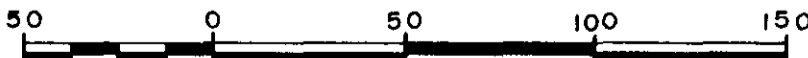
BLOCK MAP: **SEE ABOVE**

SCALE: **1" = 50'**

DATE: **JULY 12, 1985**

FIELD BOOK: **GLENN RD.**

GRAPHIC SCALE



**LAVENDER, SMITH & ASSOC., INC.**

LAND SURVEYORS & MAPPERS  
2900 EAST MAIN STREET

SPARTANBURG, S. C. PHONE (803) 579 2713