MICROFILMED

FILED
GREENVILLE CO., S.C.
FEB 10 3 49 PM '86
DONNIE S. TANKERSLEY
R.M.C.

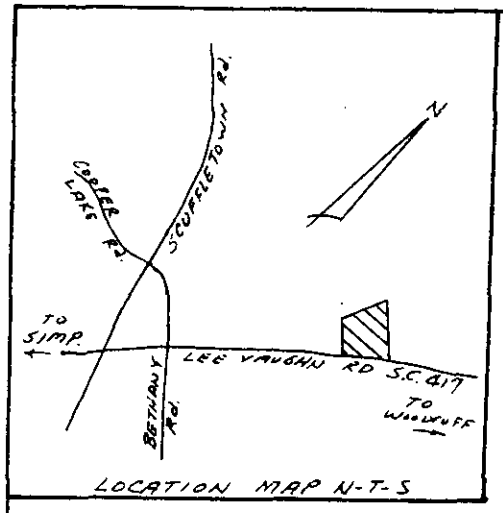

LOCATION MAP N-T-S



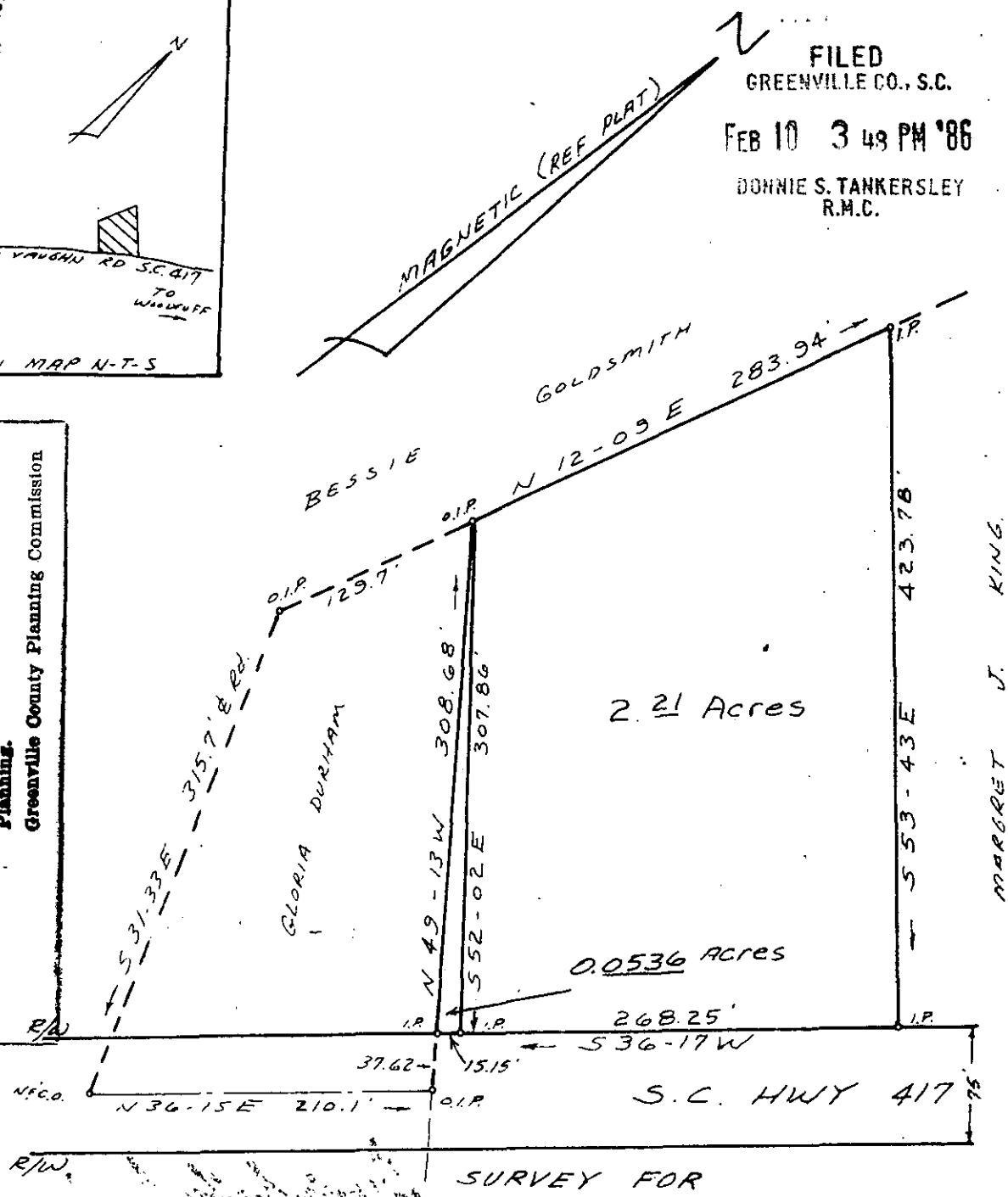

SURVEY FOR
RONNIE L. LEAPARD
GREENVILLE Co., SOUTH CAROLINA
SCALE 1"=100' JAN. 22, 1986

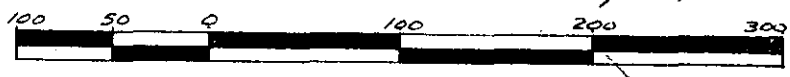

TAX MAP 554.1-1-13

REF: PT. OF THE "PROPERTY OF H.S. KING" JAN 1965 BY C.O. RIDDLE.

I CERTIFY THAT THE RATIO OF PRECISION OF THE FIELD SURVEY IS 1/5000 AND THE AREA WAS COMPUTED BY DMD METHOD.

SOUTH CAROLINA REGISTERED No. 1347 LAND SURVEYOR

26357

12K-21

FEB 10 1986

F.B. D-85

RLS #1347 C.O. RIDDLE SURVEYING CO., GREENVILLE

FEB 10 86 239

3.00CI