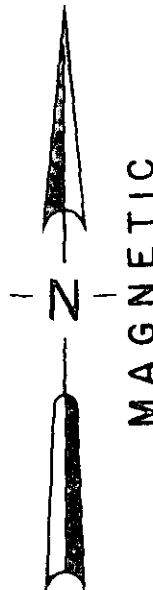


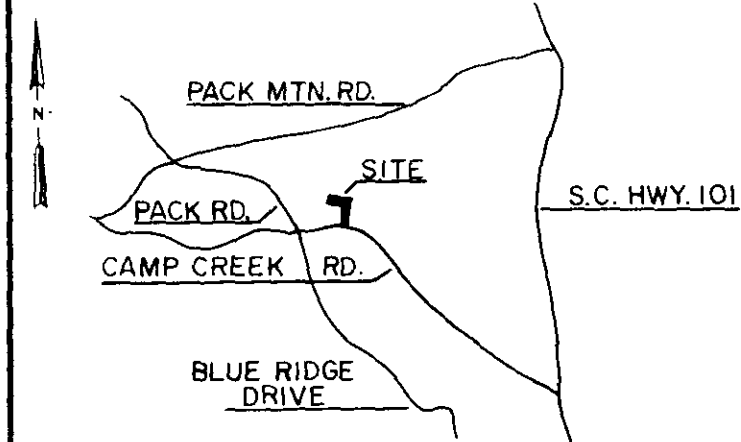
RENEE G. AVENT
LIFE EST.

TAX MAP
643.1-1-30
GENEVA PEARL H. CROWE

FILED
GREENVILLE CO., S.C.
MAR 3 12 45 PM '86
DONNIE S. TANKERSLEY
R.M.C.



LOCATION MAP



LEGEND
○ I.P. SET △ STONE
● I.P. FOUND ● R.R. SPIKE
⊕ NAIL & CAP SET ⊕ NAIL & CAP FOUND

I hereby certify that the ratio of precision of the field survey is 1/10,000 as shown hereon and the area was determined by the coordinate method of area calculation

I hereby certify that the measurements as shown on this plat are correct and that there are no encroachments or projections other than shown.

This property is subject to all easements, zoning ordinances and rights of way, of record or not of record, if any.

REFERENCES:
DEED-1161 P. 976
PLAT - PLAT FOR ROBERT E. HENSLEY
BY C.F. WEBB R.L.S. 11/10/73

TAX MAP
643.1-1-29.1
CAMP CREEK BAPT. CHURCH

CONTAINS
3.00 ACRES
643.1-1-PART 30

TAX MAP
643.1-1-29.2
DONNIE POOLE

CONTAINS 0.13 AC.
643.1-1-PART 29


TAX MAP
643.1-1-29
PLYNA POOLE EST.

THIS PLAT IS NOT A SUBDIVISION
AS DEFINED BY THE GREENVILLE
COUNTY SUBDIVISION REGULATIONS.

2/28/1988 *W.H. Camp*
Chairman, Secretary, or Director of
Planning.
Greenville County Planning Commission

CAMP CREEK ROAD

12-J-84 MAR 3 1986



28629

1-2-1986
SIGNATURE DATE

PROPERTY OF
GENEVA PEARL HEMPLEY
CROWE

SURVEYED FOR
DONNIE POOLE

GREENVILLE COUNTY SOUTH CAROLINA

1"=100' 100' 0 100' 200'
SCALE FEET

DRAWN CHECK DATE JOB NO. F.B.
J G C W C L JAN. 2, 1986 1866 174

LINDSEY & ASSOCIATES
HWY. 253 RT. 1, TAYLORS S.C. 29687
LAND & HYDROGRAPHIC SURVEYORS

THE PRINT MACHINE, INC. NSM413

MICROFILMED