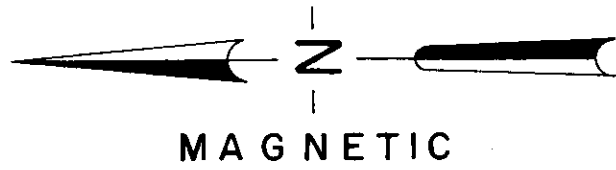


MICROFILMED



FILED
GREENVILLE CO. S. C.
JAN 21 2 49 PM '86
DONNIE S. TANKERSLEY
R.M.C.

— TRACT 3 —


CONTAINS
4.00 ACRES
EASTERN PORTION
OF TRACT 2

TRACT 2
PART OF A.O. NEVES ESTATE

JAN 21 1986

12-5-12 ✓

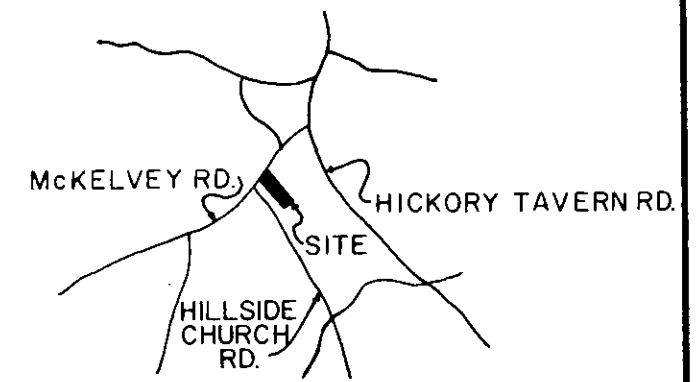
24098



Thomas D. Lindsey
SIGNATURE

11/21/85
DATE

LOCATION MAP



○	I.P. SET	◌	STONE
●	I.P. FOUND	⊙	RR SPIKE
⊕	NAIL & CAP SET	⊛	NAIL & CAP FOUND

I hereby certify that the ratio of precision of the field survey is 1/10,000 as shown hereon and the area was determined by the coordinate method of area calculation

I hereby certify that the measurements as shown on this plat are correct and that there are no encroachments or projections other than shown.

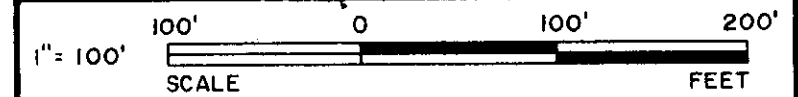
This property is subject to all easements, zoning ordinances and rights of way, of record or not of record, if any.

TAX MAP 568.1-1-14

PROPERTY OF
PART OF TRACT NO. 2
A.O. NEVES ESTATE

SURVEYED FOR
JACK L. LAUTNER

GREENVILLE COUNTY SOUTH CAROLINA



DRAWN	CHECK	DATE	JOB NO.	FB.
J G C	T D L	NOV. 21, 1985	1854	

LINDSEY & ASSOCIATES
HWY. 253 RT. 1, TAYLORS S.C. 29687
LAND & HYDROGRAPHIC SURVEYORS

THE PRINT MACHINE, INC. N53413