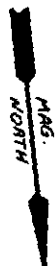


FILED
GREENVILLE CO. S.C.

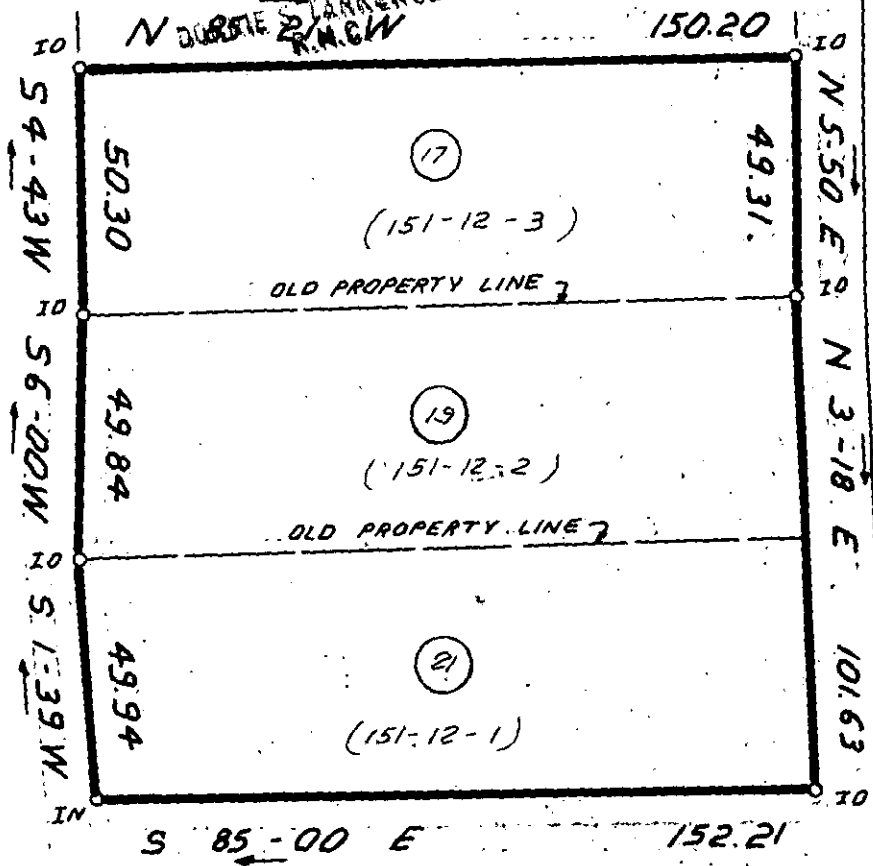
JAN 31 1 47 PM '86

N DOBIE STANKERSLEY
R.N.C.W.




ORDERS STREET

ALLEY

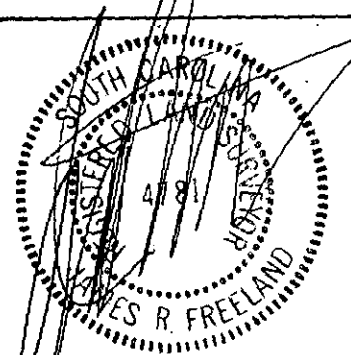


CATHY STREET



25357 ✓ JAN 31 1986
12-I-68

THIS IS TO CERTIFY THAT THE PROPERTY SHOWN ON THIS PLAT WAS SURVEYED UNDER MY DIRECT SUPERVISION. PROPERTY LINES AND IMPROVEMENTS SHOWN ARE LOCATED CORRECTLY AND THAT NO VISIBLE ENCROACHMENTS EXIST UNLESS OTHERWISE SHOWN. THIS PROPERTY IS NOT LOCATED IN A DESIGNATED FLOOD HAZARD AREA.



STATE OF SOUTH CAROLINA
GREENVILLE COUNTY

FREELAND & ASSOCIATES
Engineers • Land Surveyors
318 WEST STONE AVENUE.
GREENVILLE, S.C.
(803) 271-4924

SURVEY FOR
DAVID WATSON

PLAT BOOK	A @ 115.
DEED BOOK	251 @ 96 & 260 @ 42
TAX MAP	151-12-1, 2, & 3
PARTY CHIEF	BG
DRAWN	AMG
DATE	1-20-86
DWG. NO.	14513

FRS: JAMES R. FREELAND
NO: 4781