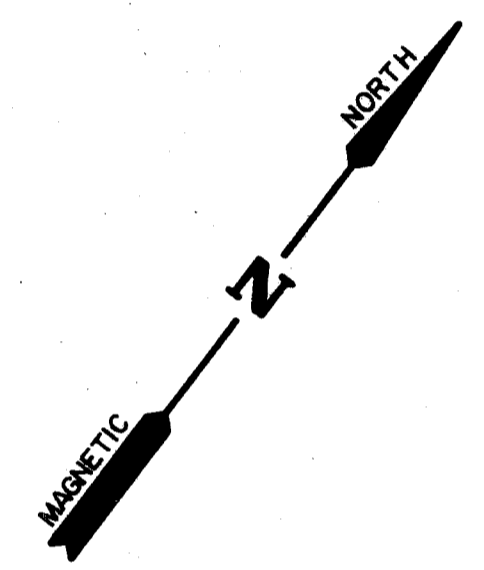


297.30 AC. TOTAL




PLAT: ESTATE OF DENNIS M. LOCKHART
BY C.V. PYLE 5-9-1934.
PLAT: GENERAL PIERCE LAND
BY J.Q. BRUCE 9-12-1959.
PLAT: DR. PEEPLES
BY J.Q. BRUCE 5-13-1960.

31756

12-4-93


MAR 28 1986

FILED
GREENVILLE CO., S.C.
MAR 28 4 01 PM '86
DORRIS S. TANKERSLEY
R.M.C.



D.B.: 663 p. 301
D.B.: 712 p. 213
BLK. MAP: 625.1 - 1-34
BLK. MAP: 626.2 - 14

E.C. - 1/7,000



• DENOTES IRON PIN OLD

REVISED: MAR. 19, 1986	
SURVEY FOR:	
CHARLES W. CARROLL	
SCALE: 1" = 300'	LOCATION: NEAR BLUERIDGE BAPTIST CHURCH
DATE: MAR 10, 1986	COUNTY: GREENVILLE STATE: S.C.
JAMES V. GREGORY	
D.B. 720 p. 455	P.B. 631 p. 313
RT. 3 - CAMPOBELLO	

MICHOELMAN