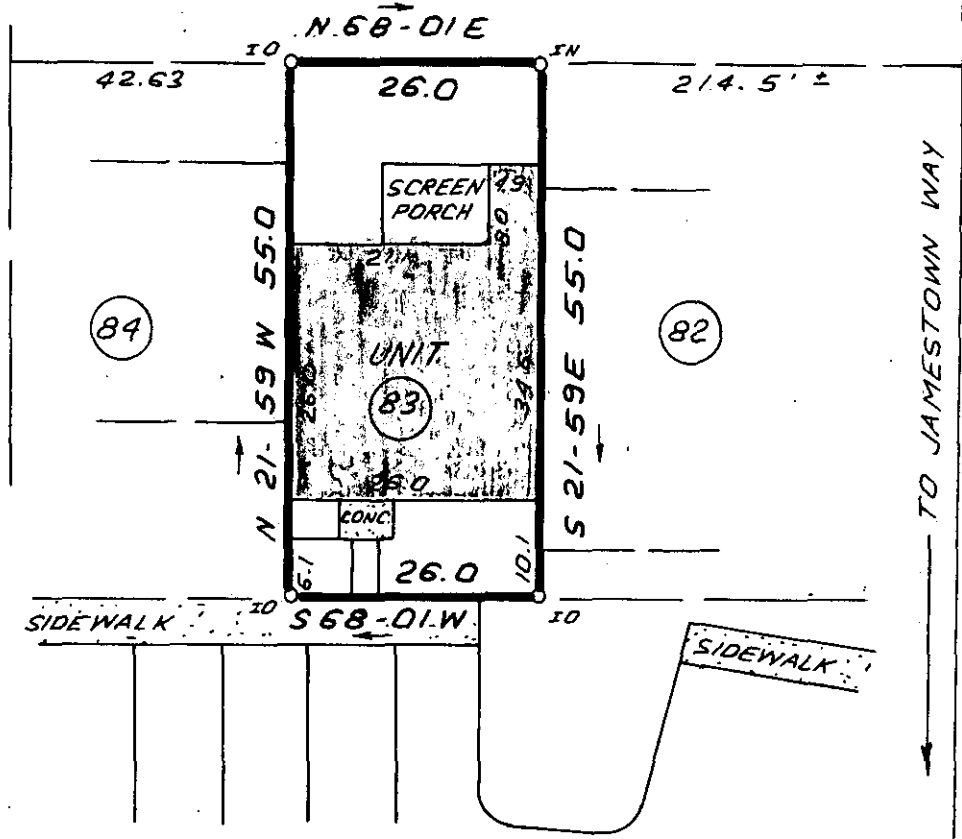


MICROFILMED

FILED  
GREENVILLE CO., S.C.  
DEC 4 4 51 PM '85  
DORRIS S. TANKERSLEY  
R.M.C.




SUNBELT PROPERTY



DEC 4 1985

12F-40

18952




THIS IS TO CERTIFY THAT THE PROPERTY SHOWN ON THIS PLAT WAS SURVEYED UNDER MY DIRECT SUPERVISION. PROPERTY LINES AND IMPROVEMENTS SHOWN ARE LOCATED CORRECTLY AND THAT NO VISIBLE ENCROACHMENTS EXIST UNLESS OTHERWISE SHOWN. THIS PROPERTY IS NOT LOCATED IN A DESIGNATED FLOOD HAZARD AREA.

**STATE OF SOUTH CAROLINA  
GREENVILLE COUNTY**

**FREELAND & ASSOCIATES**  
Engineers • Land Surveyors  
318 WEST STONE AVENUE.  
GREENVILLE, S.C.  
(803) 271-4924

JAMESTOWN II  
UNIT 83  
PROPERTY OF  
MARY J. McCALLUM



PLS: JAMES R. FREELAND  
NO: 4781

|             |               |
|-------------|---------------|
| PLAT BOOK   | 9W - 33       |
| DEED BOOK   | 1114 - 666    |
| TAX MAP     | 538.20-1-22   |
| PARTY CHIEF | J.G.          |
| DRAWN       | I.R.          |
| DATE        | DEC. - 4 - 85 |
| DWG. NO.    | 14234         |