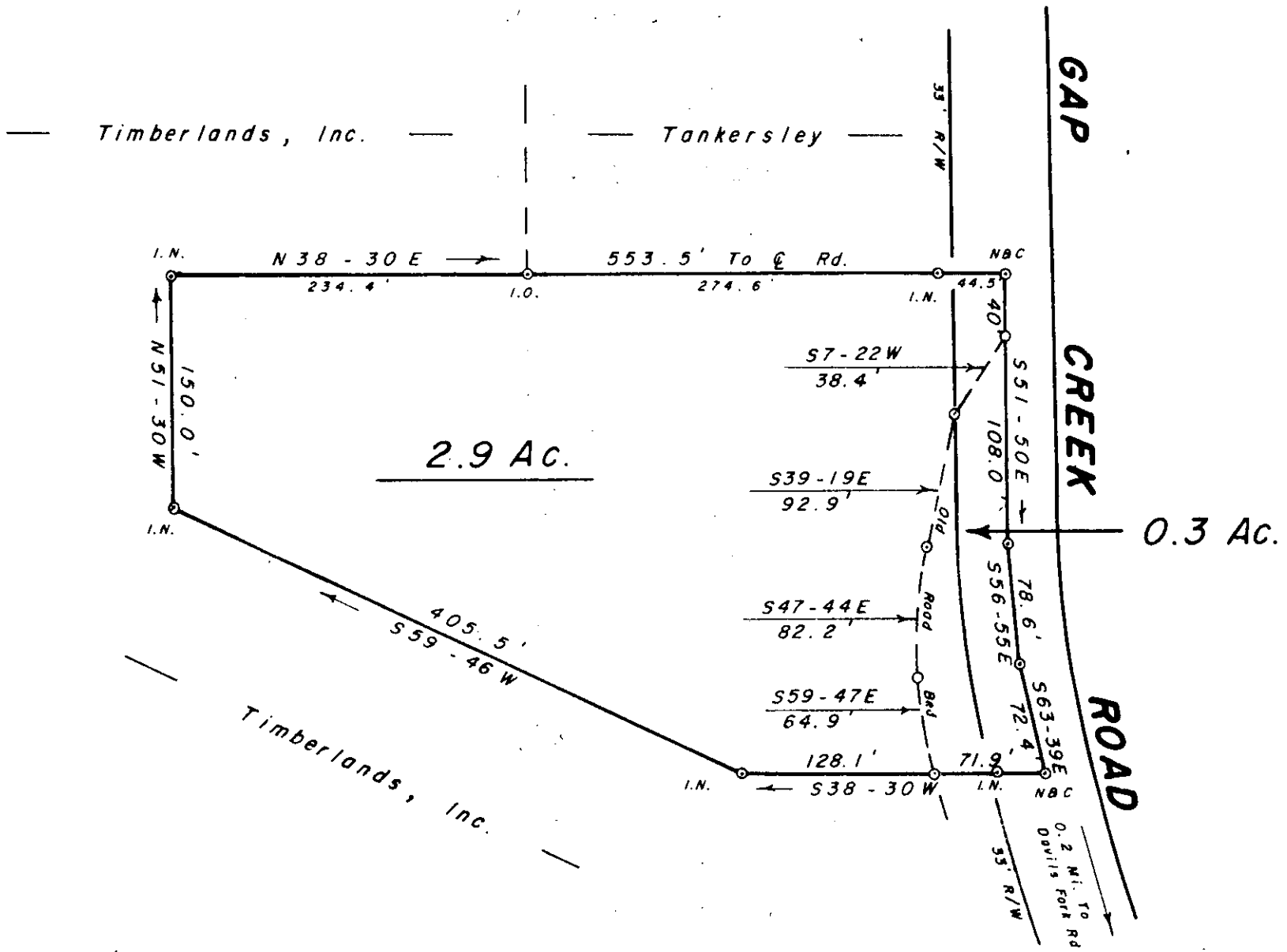
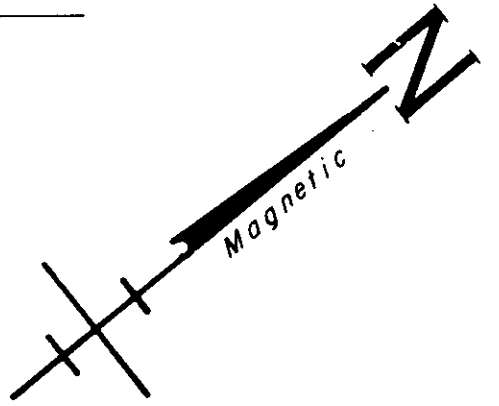


Location Map

Reference: Deed Book 571, Page 477
 FILED GREENVILLE CO., S.C.
 DEC 16 11 59 AM '85
 DONNIE S. TANKERSLEY
 R.M.C.

I.N. --- New Iron Pin
 I.O. --- Old Iron Pin
 N&C --- Nail & Cap



DEC 16 1985

12E-49

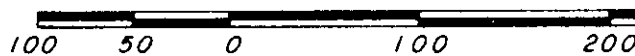
**SURVEY FOR
 BOARD OF FIRE CONTROL
 RIVER FALLS FIRE DISTRICT
 OF GREENVILLE COUNTY**

SOUTH CAROLINA

MAY 9, 1985
 REVISED NOV. 11, 1985

20176

SCALE: 1" = 100'



WRW

W. R. WILLIAMS, JR.
 ENGINEER / SURVEYOR
 P. E. & L. S. No. 3979
 15 S. MAIN STREET
 TRAVELERS REST, S. C.
 29690

I hereby certify that the ratio of precision of the field survey is 1/5000, as shown hereon and the area was determined by D.M.D. method of area calculation.

W. R. Williams

P. E. & L. S. No. 3979