

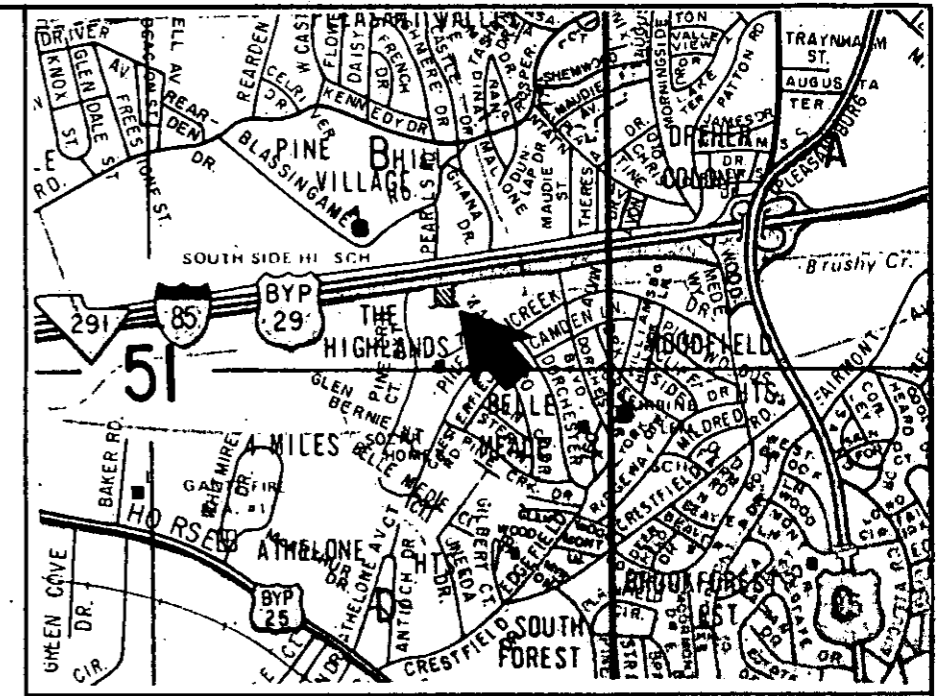
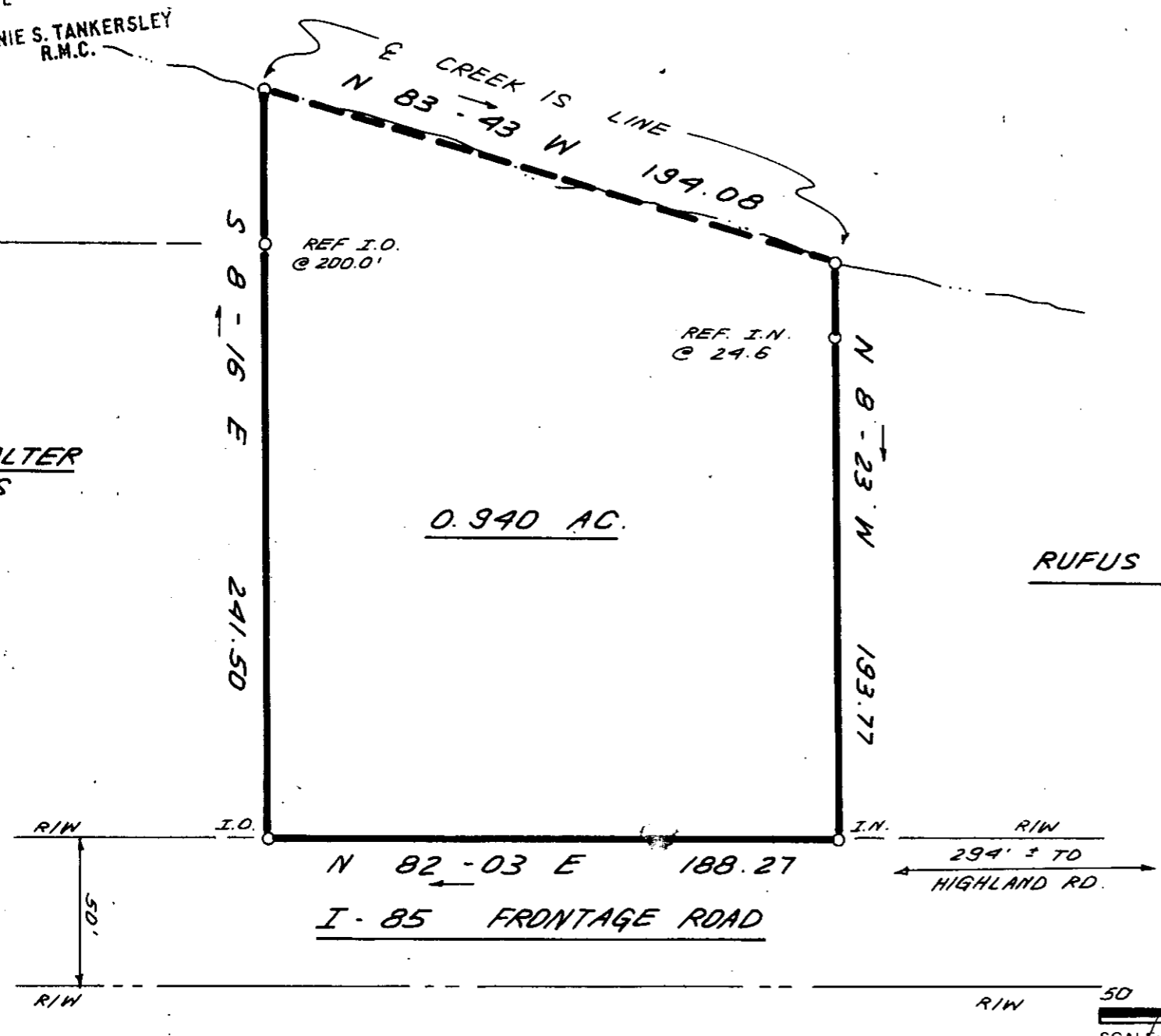
FILED
GREENVILLE CO., S.C.
Dec 12 3 39 PM '85
DONNIE S. TANKERSLEY
R.M.C.

T. C. THREATT

JIM WALTER
HOMES

0.940 AC.

RUFUS REVIS




LOCATION MAP

I HEREBY CERTIFY THAT THE RATIO OF PRECISION OF THE FIELD SURVEY IS 1:5000 AS SHOWN HEREON AND THAT THE AREA WAS DETERMINED BY DMD METHOD.

DEC 12 1985
12E-46

19847 ✓



RLS: JAMES R. FREELAND
NO: 4781

STATE OF SOUTH CAROLINA
GREENVILLE COUNTY

SURVEY FOR
T. C. THREATT

FREELAND & ASSOCIATES
Engineers • Land Surveyors
318 WEST STONE AVENUE.
GREENVILLE, S.C.
(803) 271-4924

PLAT BOOK	
DEED BOOK	
TAX MAP	
PARTY CHIEF	P.A.J.
DRAWN	K.E.G.
DATE	6-18-85
DWG. NO.	13235-1

500 11961

MICROFILMED