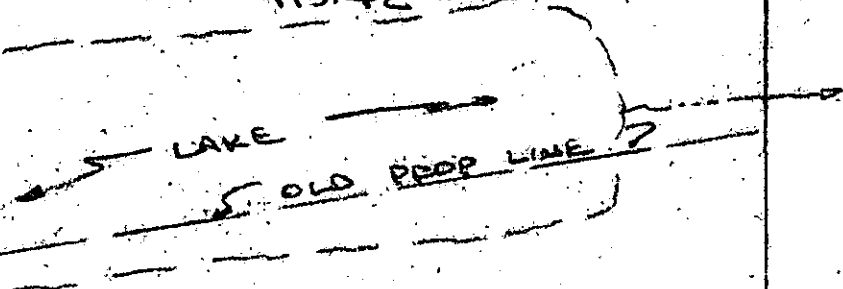


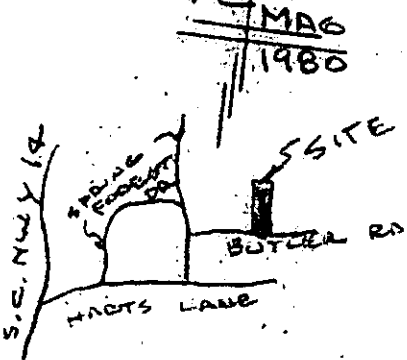
N/F
EARLY MADDOX

N/F
BETTY J. M. SMITH

N 84-41 E
413.42



FILED
GREENVILLE CO., S.C.
DEC 9 1 14 PM '85
DORRIS S. TANKERSLEY
R.M.C.

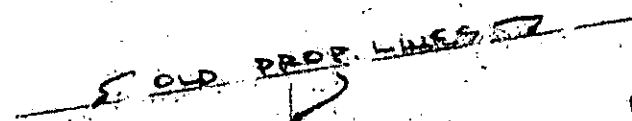


LOCATION MAP
NO SCALE

10.82 AC TOT

N/E
JOHN E. BARKER

N 7-09 W
1135.97



1145.8
S 7-04 E

N/E
ED. BUTLER EST

SPRING FOREST DRIVE

POWER LOCAL SERVICE

2469.5±

413.84

S 86-03 W
BUTLER ROAD (CRUISE)

19372

12E-33

COMPILED FOR
WILLIAM ANDREW BARKER
NEAR SIMPSONVILLE, GREENVILLE CO., S.C.
SCALE 1"=100' 4 DEC 1985



NOTE: THIS PLAT COMPILED
FROM VARIOUS SOURCES.
NO FIELD SURVEY.

R. B. Bruce
R. B. BRUCE, R.L.S. 1952

CAROLINA SURVEYING CO.
112 MANLY ST.
GREENVILLE, S.C.

SS9.3-1-10.1 & PT 10 (20950) (20951)

500 3 21A01

LB

5