


N/F ROSE M. CUNNINGHAM ET AL.

N 64 - 35 E 283.66

KIMBRELL ROAD



JAMESTOWNE WOODS

N 22 - 00 W 196.53


JAMESTOWNE II

PROPOSED PARKING LOT

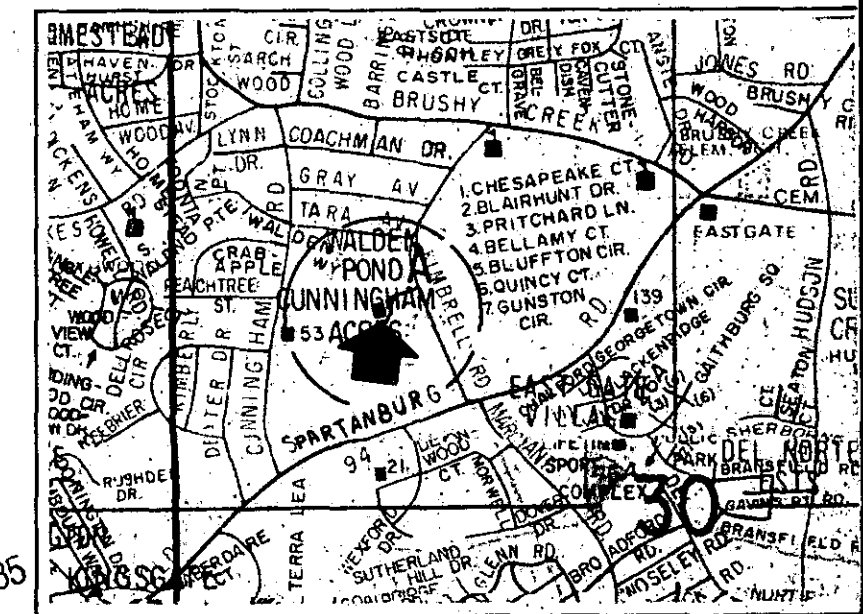
S 58 - 56 W 115.0 (TIE)

150 SQ. FT.


N 31 - 30 E 134.26



12-A-71 NOV 5 1985 15719

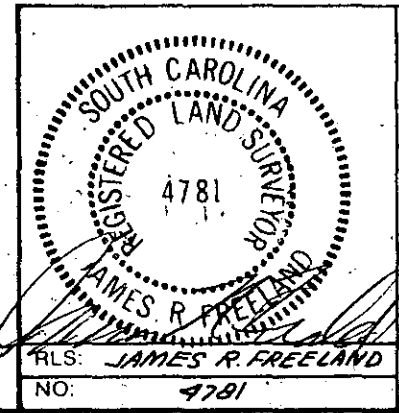


LOCATION MAP



I HEREBY CERTIFY THAT THE RATIO OF PRECISION OF THE FIELD SURVEY IS 1:5000 AS SHOWN HEREON AND THAT THE AREA WAS DETERMINED BY DMD METHOD.

A	S 25 - 25 E	15.0
B	S 64 - 35 W	10.0
C	N 25 - 25 W	15.0
D	N 64 - 35 E	10.0



STATE OF SOUTH CAROLINA  
GREENVILLE COUNTY

FREELAND & ASSOCIATES  
Engineers • Land Surveyors  
318 WEST STONE AVENUE.  
GREENVILLE, S.C.  
(803) 271-4924

SURVEY FOR  
SOUTHERN BELL

PLAT BOOK	
DEED BOOK	
TAX MAP	
PARTY CHIEF	R.A.J.
DRAWN	K.E.G.
DATE	3-8-85
DWG. NO.	12578

MICROFILMED

THE PRINT MACHINE, INC. NA1289

MICROFILMED