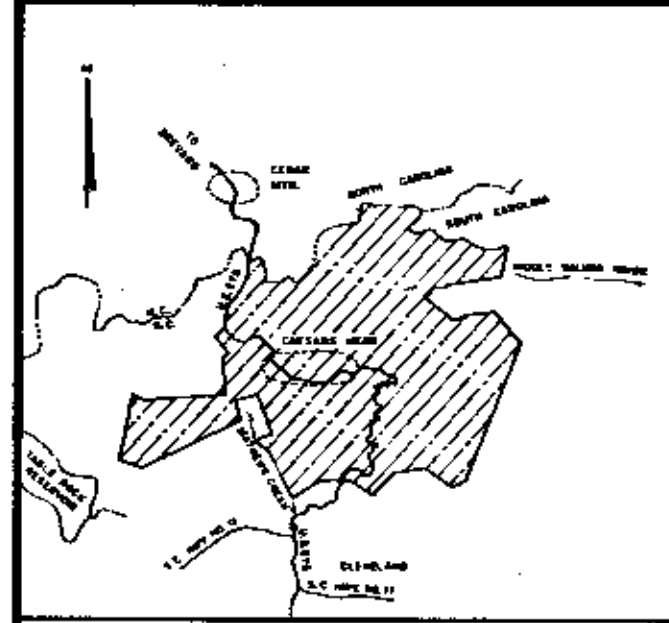
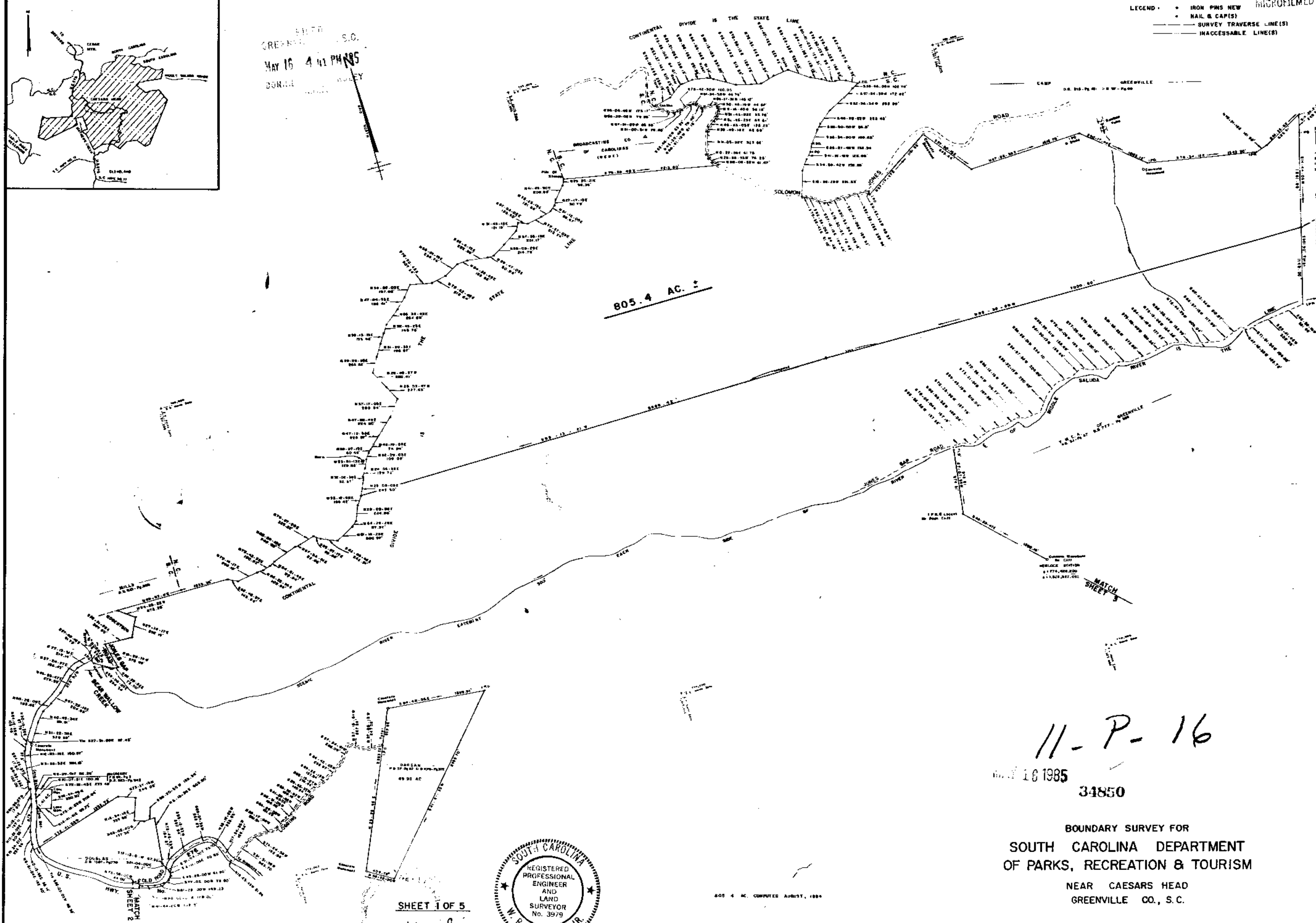


LEGEND: \* IRON PINS NEW  
 \* NAIL & CAP(S)  
 --- SURVEY TRAVERSE LINE(S)  
 --- INACCESSIBLE LINE(S)



GREENVILLE S.C.  
 MAY 16 4 41 PM '85  
 DONALD WILSON




11-P-16

MAY 16 1985

34850

BOUNDARY SURVEY FOR  
 SOUTH CAROLINA DEPARTMENT  
 OF PARKS, RECREATION & TOURISM  
 NEAR CAESARS HEAD  
 GREENVILLE CO., S.C.



SHEET 1 OF 5

805.4 AC. COMPUTED AUGUST, 1984

SCALE 1"=400'  
 0 400 800 1200

W. R. WILLIAMS, JR.  
 SURVEYOR  
 15 SOUTH MAIN STREET  
 GREENVILLE, S.C. 29601

WIDE SURVEYING  
 400 BARNUM CUMMINS  
 705 FURBER HALL ROAD  
 GREENVILLE, S.C. 29606

DEWEY W. HUNTER, JR.  
 LAND SURVEYOR  
 P.O. BOX 796  
 TRAILWOOD WEST, S.C. 29689

W. R. WILLIAMS, JR.  
 REGISTERED PROFESSIONAL ENGINEER AND LAND SURVEYOR  
 No. 3979