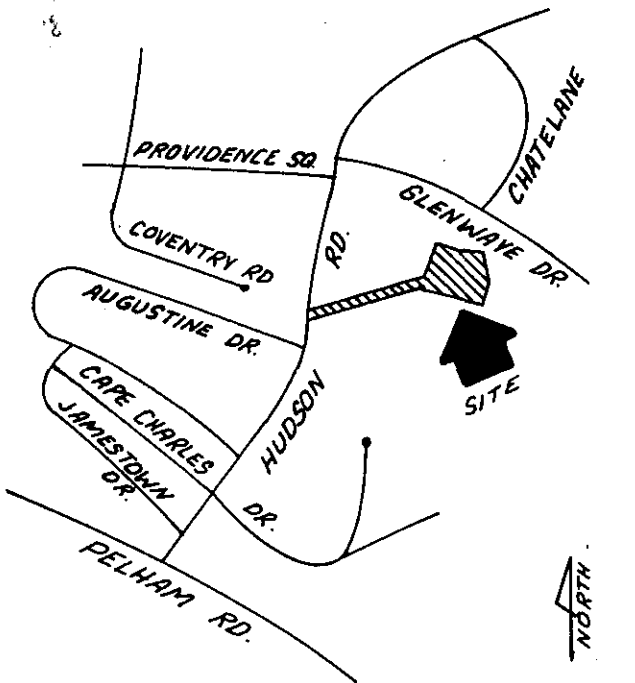


MICROFILMED


FILED
GREENVILLE CO. S.C.
MAY 1 3 18 PM '85
DONNIE S. TANKERSLEY
R.M.C.



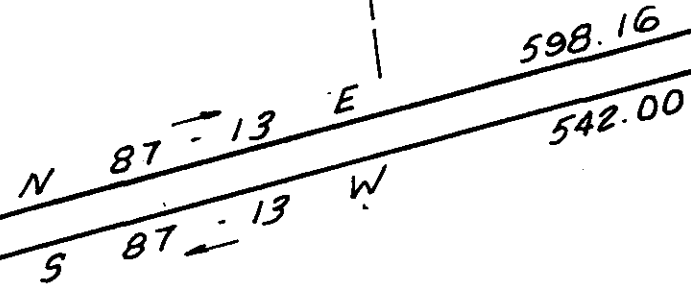
LOCATION MAP

KENNETH BOLT

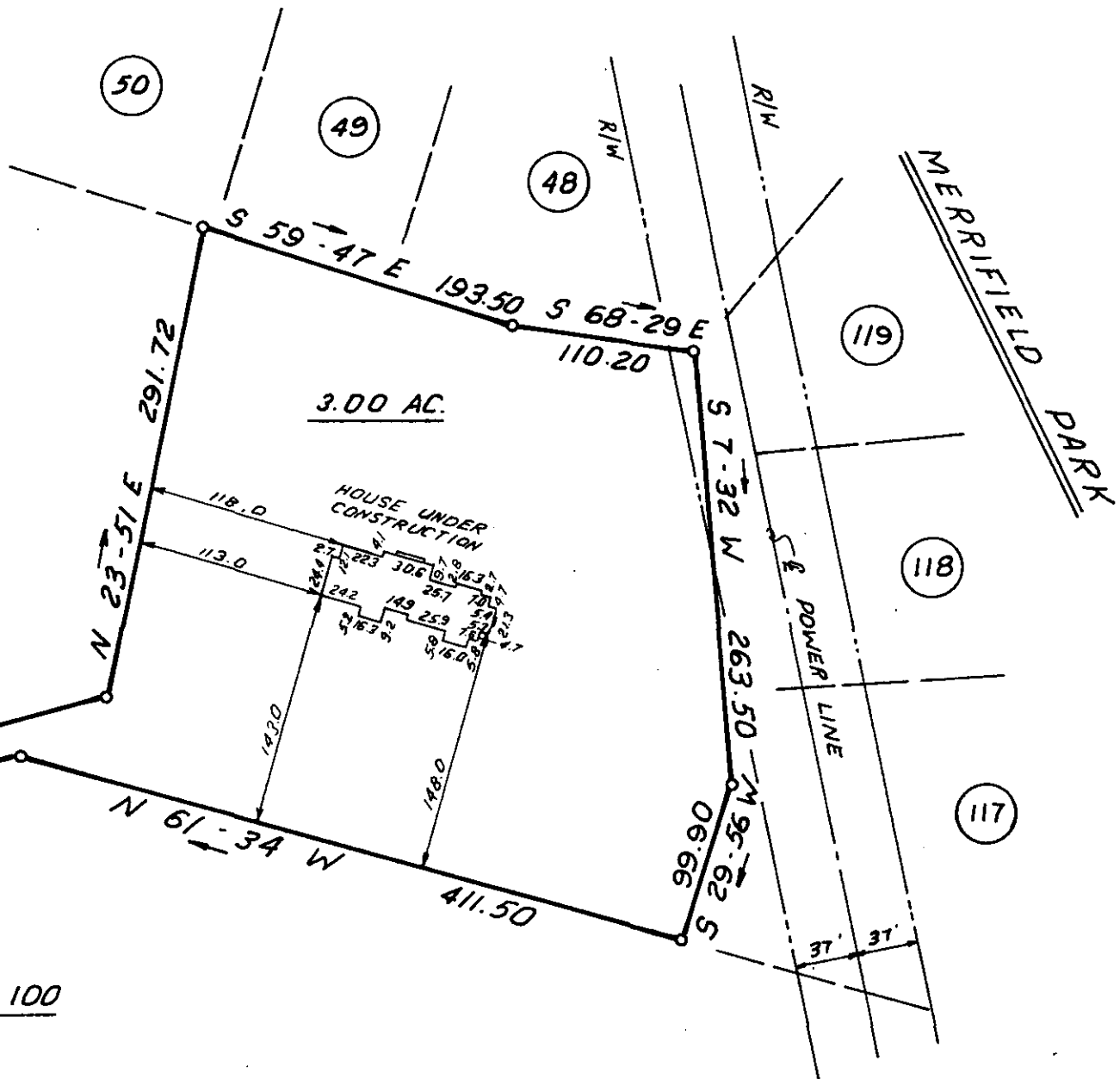
KENNETH BOLT



HUDSON ROAD



540.5-1-100



IRON PINS AT ALL CORNERS

✓ 11-K-100
32938



STATE OF SOUTH CAROLINA
GREENVILLE COUNTY

SURVEY FOR
DAVID S. BOYD, JR.

FREELAND & ASSOCIATES
Engineers & Land Surveyors
GREENVILLE, S.C.

SURVEY	M.L.C.
DRAWN	K.E.G. & J.R.
CHECK	<i>[Signature]</i>
SCALE	1" = 100'
DATE	4-29-85
DWG. NO.	12919

THIS IS TO CERTIFY THAT THE PROPERTY SHOWN ON THIS PLAT WAS SURVEYED UNDER MY DIRECT SUPERVISION PROPERTY LINES AND IMPROVEMENTS, SHOWN ARE LOCATED CORRECTLY AND THAT NO VISIBLE ENCROACHMENTS EXIST UNLESS OTHERWISE SHOWN. THIS PROPERTY IS NOT LOCATED IN A DESIGNATED FLOOD HAZARD AREA