

FILED
GREENVILLE CO. S.C.

JAN 8 8 54 AM '85

DONNIE S. TANKERSLEY
R.M.C.

LISTER

FOSTER

CONTAINS 0.98 ACRE

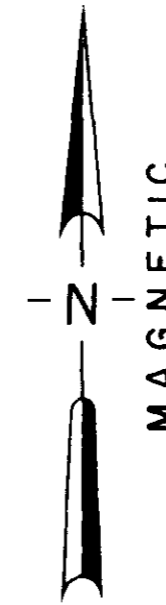
MANOUS

CRAIN

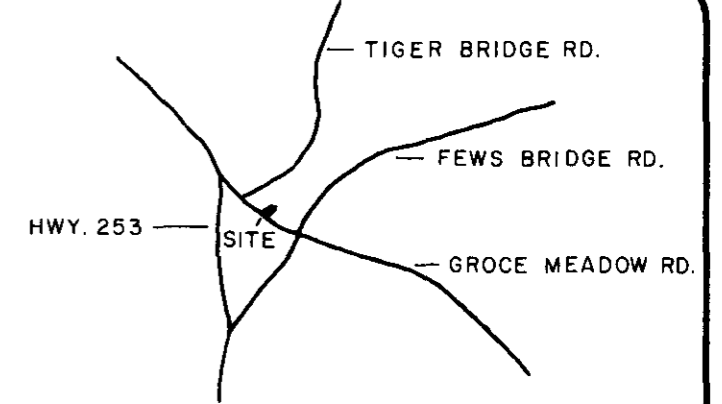
20322

11-F-5

JAN 8 1985



LOCATION MAP



○	I.P. SET	◇	STONE
●	I.P. FOUND	⊙	R.R. SPIKE
⊕	NAIL & CAP SET	⊛	NAIL & CAP FOUND

I hereby certify that the ratio of precision of the field survey is 1/7000 as shown hereon and the area was determined by the coordinate method of area calculation.

I hereby certify that the measurements as shown on this plat are correct and that there are no encroachments or projections other than shown.

This property is subject to all easements, zoning ordinances and rights of way, of record or not of record, if any.

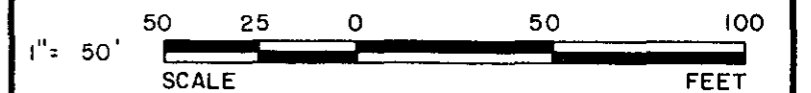
REFERENCES: DEED BK. 971, PAGES 365 & 366
DEED BK. 858, PAGE 435
TAX MAP 641.2-1- PT. 50

NOTE: LINES A-B, B-C, C-D WERE NOT SURVEYED AT THIS TIME. INFORMATION SHOWN TAKEN FROM DEED BK. 971, PAGES 365 & 366

PROPERTY OF
ROSEVELT & FRANCES H. LISTER


SURVEYED FOR
C. J. AND KATHLEEN MANOUS

GREENVILLE COUNTY SOUTH CAROLINA



DRAWN	CHECK	DATE	JOB NO.
WCL	WCL	1-2-1985	1754-154

LINDSEY & ASSOCIATES
HWY. 253 RT. 1, TAYLORS S.C. 29687
LAND & HYDROGRAPHIC SURVEYORS



W.C. Lindsey
SIGNATURE DATE 1-2-1985

ECTO 1 JA0885 014 11531 11-11-85

MICROFILMED