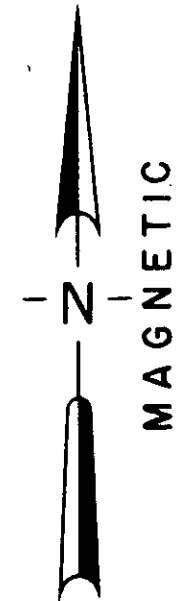
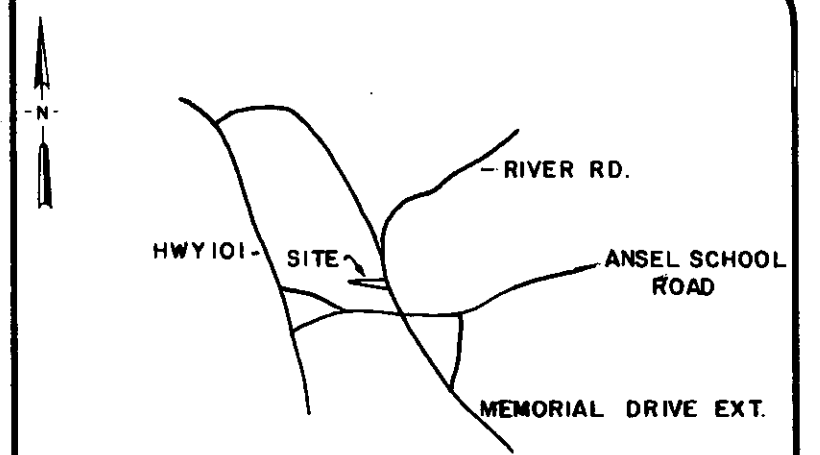


FILED
 GREENVILLE CO. S.C.
 JAN 3 4 23 PM '85
 DONNIE S. TANKERSLEY
 R.M.C.



LOCATION MAP



○	I.P. SET	◡	STONE
●	I.P. FOUND	⦿	R.R. SPIKE
⊕	NAIL & CAP SET	⦿	NAIL & CAP FOUND

I hereby certify that the ratio of precision of the field survey is 1/5000 as shown hereon and the area was determined by the coordinate method of area calculation.

I hereby certify that the measurements as shown on this plat are correct and that there are no encroachments or projections other than shown.


This property is subject to all easements, zoning ordinances and rights of way, of record or not of record, if any.

REF. DEED 187 PAGE 215
 TAX MAP 537.4 - 1 - 23

PROPERTY OF
 H. K. CLARK

SURVEYED FOR
 MILTON K. CLARK

GREENVILLE COUNTY SOUTH CAROLINA



DRAWN	CHECK	DATE	JOB NO.
W. C. H.	W. C. L.	11/11/84	1737 - 168

LINDSEY & ASSOCIATES
 HWY. 253 RT. 1, TAYLORS S.C. 29687
 LAND & HYDROGRAPHIC SURVEYORS

H. K. CLARK

N 84-36 E
 287.27'

S 65-16 E
 144.21'

CONTAINS 1.12 AC.

501.13
 N 64-15 W

S 12-48 E
 81.92

S 8-49 E
 105.78


H. K. CLARK

CONWAY GOODLETT ET. AL.

19876

11-B-92

JAN 3 1985



W. C. Lindsey
 SIGNATURE

11/11/84
 DATE

MEMORIAL DR. EXT.

THE PRINT MACHINE, INC. N44025

MICROFILMED