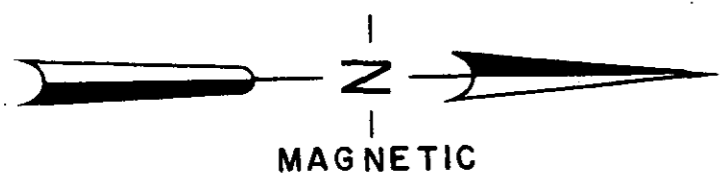


MICROFILMED



FILED
GREENVILLE CO. S.C.
Nov 30 4 27 PM '84
DONNIE S. TANKERSLEY
R.M.C.

MARY LOUISE B. ROE

MARY LOUISE B. ROE

1.858 ACRES

511 ± TO C. OF
HWY. 414

87.10'

GLASSY ROAD

16548

345.05'
S 13° 29' 49" W

S.C. HWY. 44

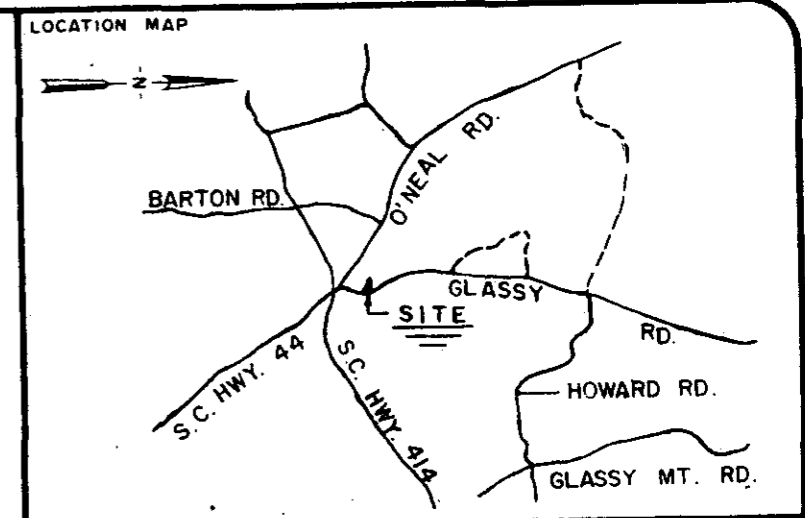
11-B-38

NOV 30 1984

W. C. Lindsey Jr. NOV. 28, 1984



W. C. Lindsey Jr. 11/07/84
SIGNATURE DATE



LEGEND	○ I.P. SET	⊖ STONE
	● I.P. FOUND	⊙ R.R. SPIKE
	⊕ NAIL & CAP SET	⊛ NAIL & CAP FOUND

I hereby certify that the ratio of precision of the field survey is 1/7,000 as shown hereon and the area was determined by the coordinate method of area calculation.

I hereby certify that the measurements as shown on this plat are correct and that there are no encroachments or projections other than shown.

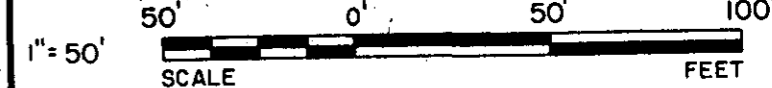
This property is subject to all easements, zoning ordinances and rights of way, of record or not of record, if any.

REFERENCES: DEED BOOK 428, PAGE 226
PLAT BOOK T, PAGE 303
TAX MAP, 644.1-1-40

PROPERTY OF
MARY LOUISE B. ROE

SURVEYED FOR
STEVEN MICHAEL GOOD

GREENVILLE COUNTY SOUTH CAROLINA



DRAWN	CHECK	DATE	JOB NO.
J.P.R.	W.C.L.	11/07/84	1739

LINDSEY & ASSOCIATES
HWY. 253 RT. 1, TAYLORS S.C. 29687
STATE LAND AND PHOTOGRAPHIC SURVEYORS

THE PRINT MACHINE, INC. N44025