

MICROFILM

4-1-29-1

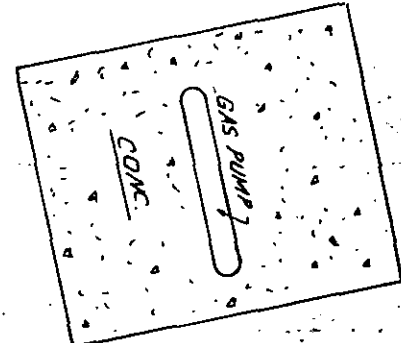
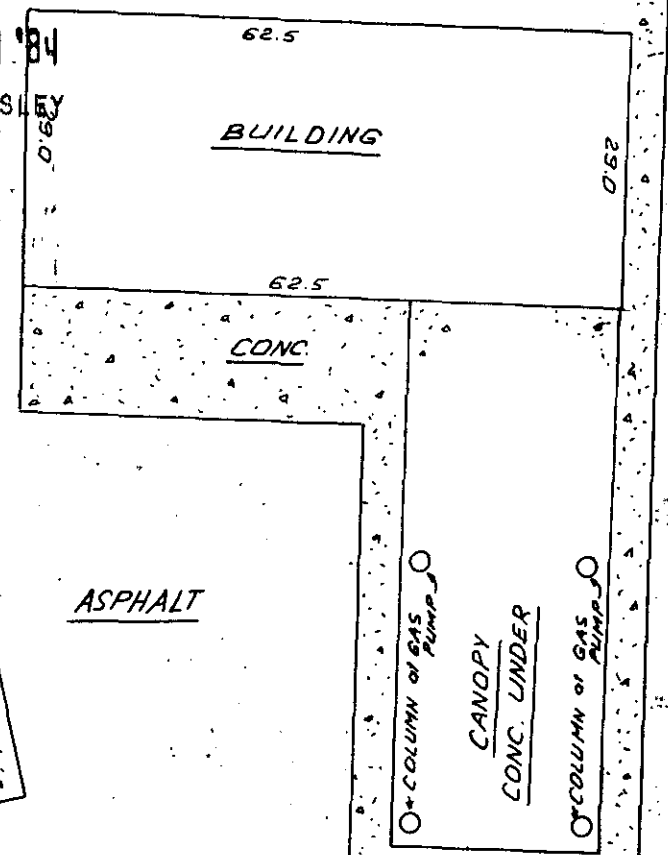
FILED 19-29 E

164.27

GREENVILLE CO. S.C.

OCT 2 3 07 PM '84

DONNIE S. TANKERSLEY
R.M.C.



4-1-29
17608.61 SQ. FT.
0.40 ACRES

ASPHALT

WEST STONE AVENUE



S 83-56 E

98.67

CURB
LIGHT POLE

N 54-26 E 7.65

SIGN IN
S 17-18 E 7.90

S 19-34 W 151.86

OCT 2 1984

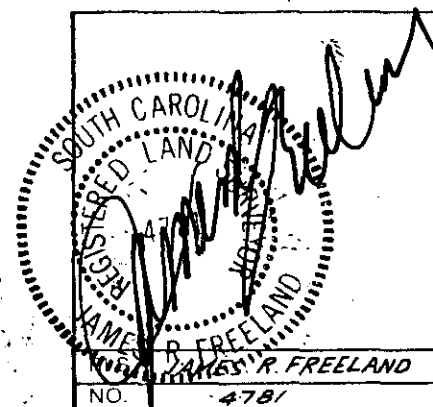
19186

NORTH MAIN STREET

10-X-40



THIS IS TO CERTIFY THAT THE PROPERTY SHOWN ON THIS PLAT WAS SURVEYED UNDER MY DIRECT SUPERVISION. PROPERTY LINES AND IMPROVEMENTS SHOWN ARE LOCATED CORRECTLY AND THAT NO VISIBLE ENCROACHMENTS EXIST UNLESS OTHERWISE SHOWN. THIS PROPERTY IS NOT LOCATED IN A DESIGNATED FLOOD HAZARD AREA.



STATE OF SOUTH CAROLINA
GREENVILLE COUNTY

FREELAND & ASSOCIATES
Engineers • Land Surveyors
318 WEST STONE AVENUE,
GREENVILLE, S.C.
(803) 271-4924

SURVEY FOR
GARY M. BROWN

| |
|-------------------|
| PLAT BOOK |
| DEED BOOK 506-379 |
| TAX MAP 4-1-29 |
| PARTY CHIEF R. J. |
| DRAWN I. R. |
| DATE 9-24-84 |
| DWG. NO. 11805 |

THE PRINT MACHINE, INC. N41789