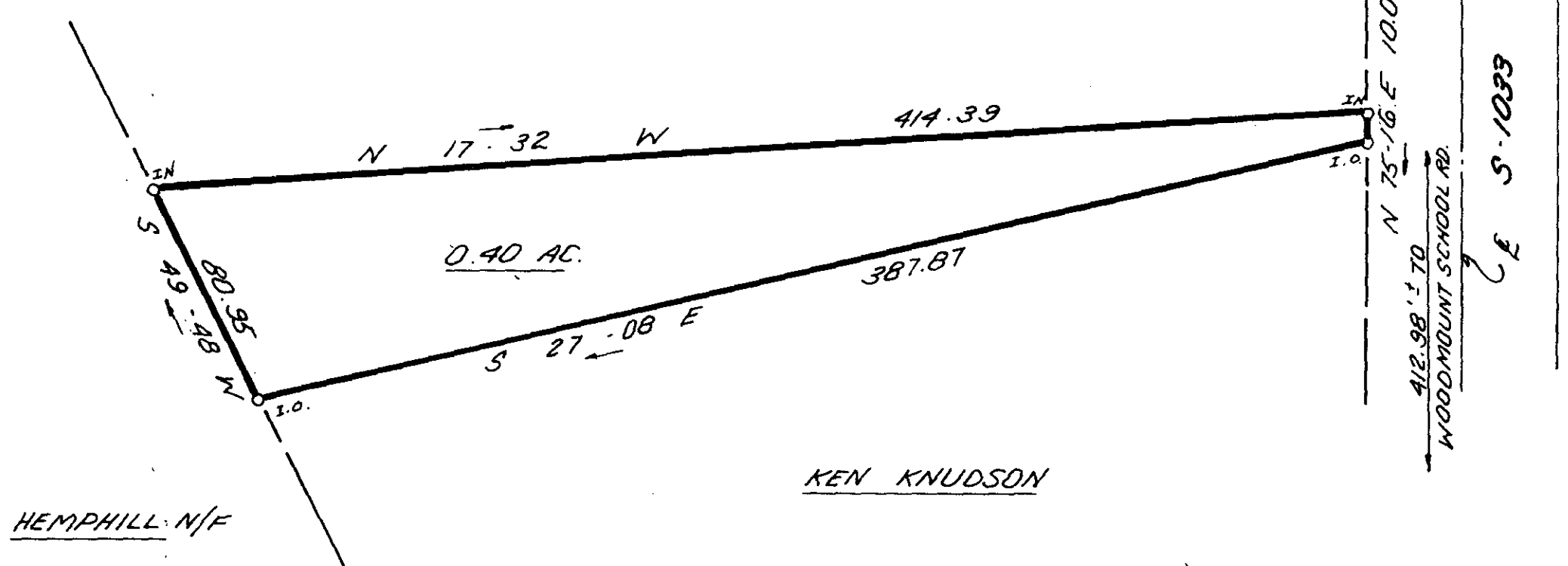
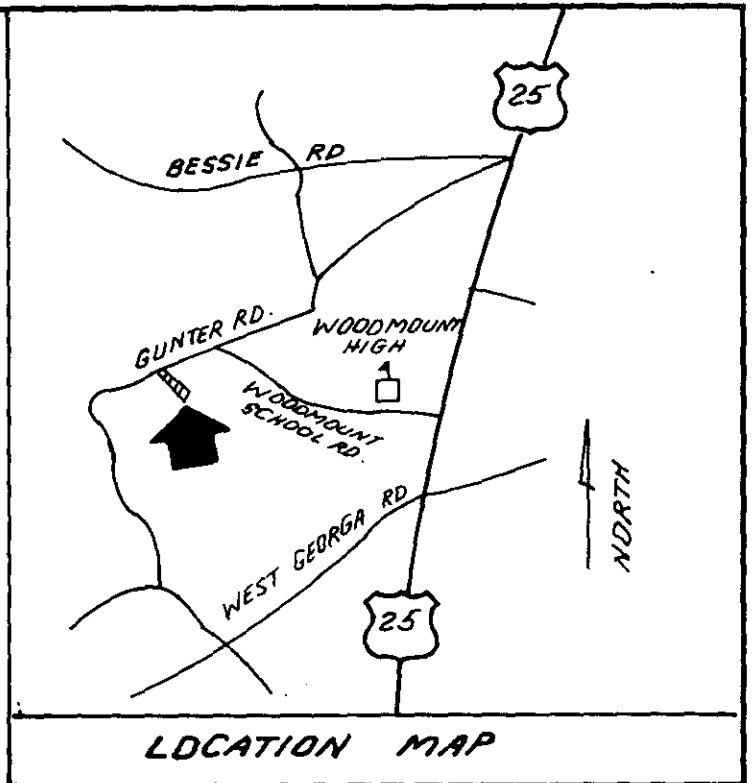


HAROLD MARTIN N/F



HEMPHILL N/F

KEN KNUDSON



FILED
 GREENVILLE CO. S.C.
 SEP 14 3 00 PM '84
 DONNIE S. TANKERSLEY
 R.M.C.


I hereby certify that the ratio of precision of the field survey is 1/5,000 as shown hereon and the area was determined by DMD Method.

SEP 14 1984

8385

James R. Freeland
 James R. Freeland RLS & PE 4781

10-X-17



STATE OF SOUTH CAROLINA
 GREENVILLE COUNTY

SURVEY FOR
KEN KNUDSON

FREELAND & ASSOCIATES Engineers • Land Surveyors	
GREENVILLE, S.C.	
SURVEY	D.C.H.
DRAWN	K.E.G.
CHECK	
SCALE	1"=50'
DATE	10-6-83
DWG. NO.	9814-A

MICROFILMED