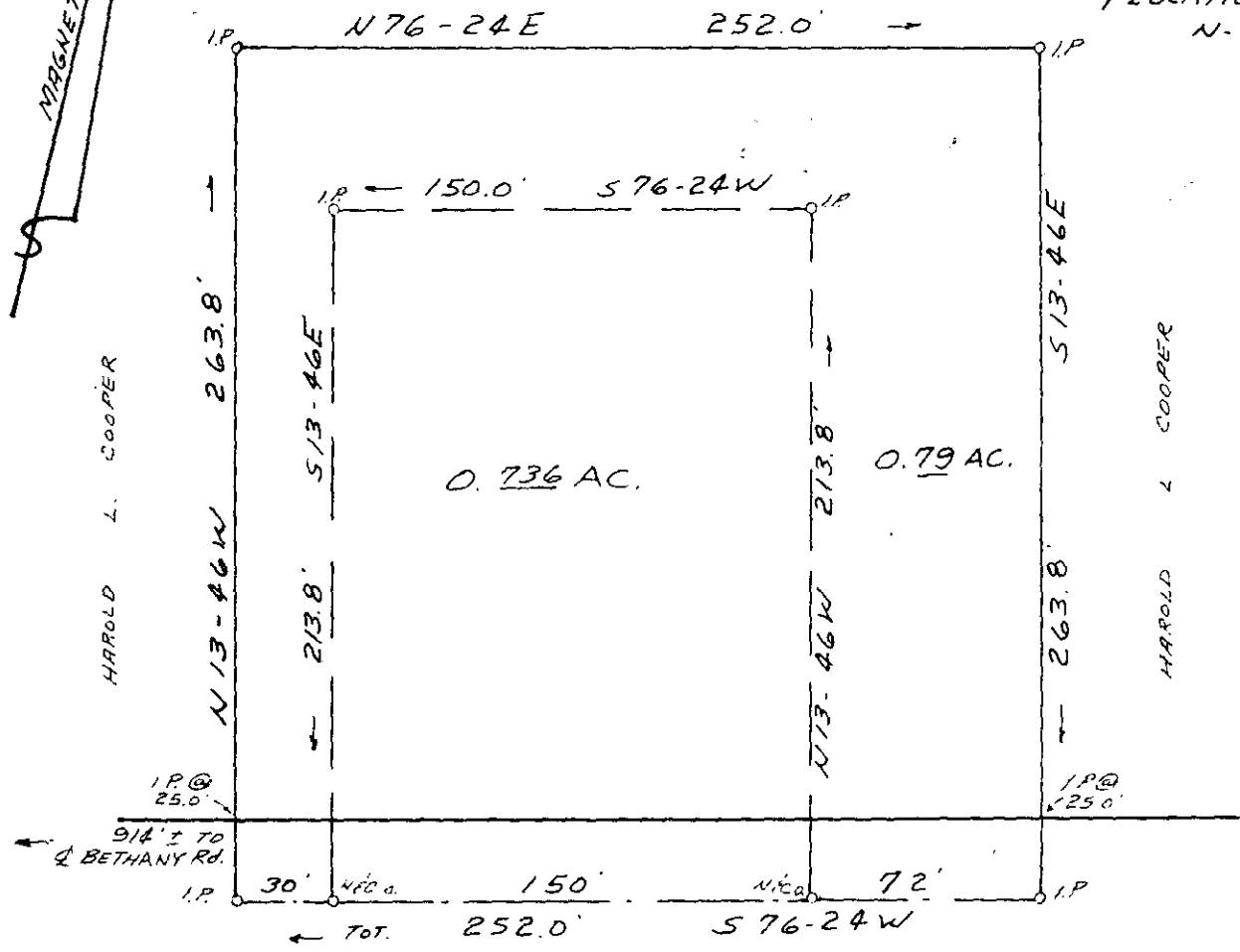

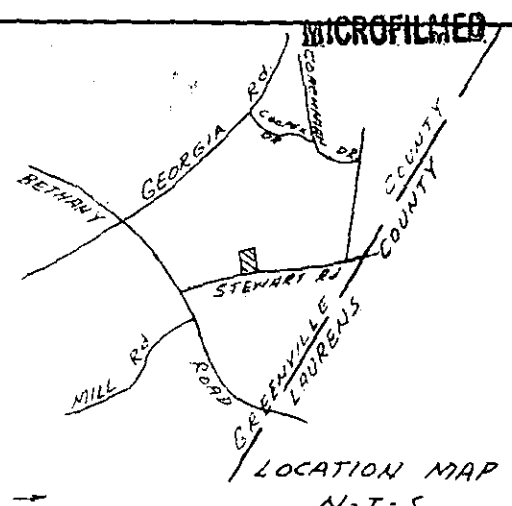


MICROFILMED

FILED  
GREENVILLE CO. S.C.  
JUL 24 '10 17 AM '84  
DONNIE S. TANKERSLEY  
R.H.C.

HAROLD L COOPER



0.736 AC.

0.79 AC.

HAROLD L. COOPER

HAROLD L. COOPER

IP @ 25.0'  
914' ± TO  
BETHANY RD.

IP @ 25.0'

STEWART ROAD

10-V-37

REF LOT-BL BK 552.1-1-3.6  
PLAT BY C.O. RIDDLE  
APRIL 1971  
PART OF 552.1-1-3

SURVEY FOR JUL 24 1984

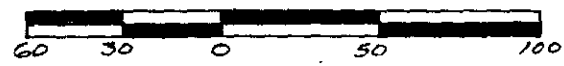

RENZIE L. COOPER ✓

GREENVILLE CO., S.C.

2470

SCALE 1" = 60' JULY 5, 1984

I CERTIFY THAT THE RATIO  
OF PRECISION OF THE FIELD  
SURVEY IS 1/5000+ AND THE  
AREA WAS COMPUTED BY THE  
METHOD.



C.O. RIDDLE R.L.S. 1347 GREENVILLE, S.C.

3.0/CT