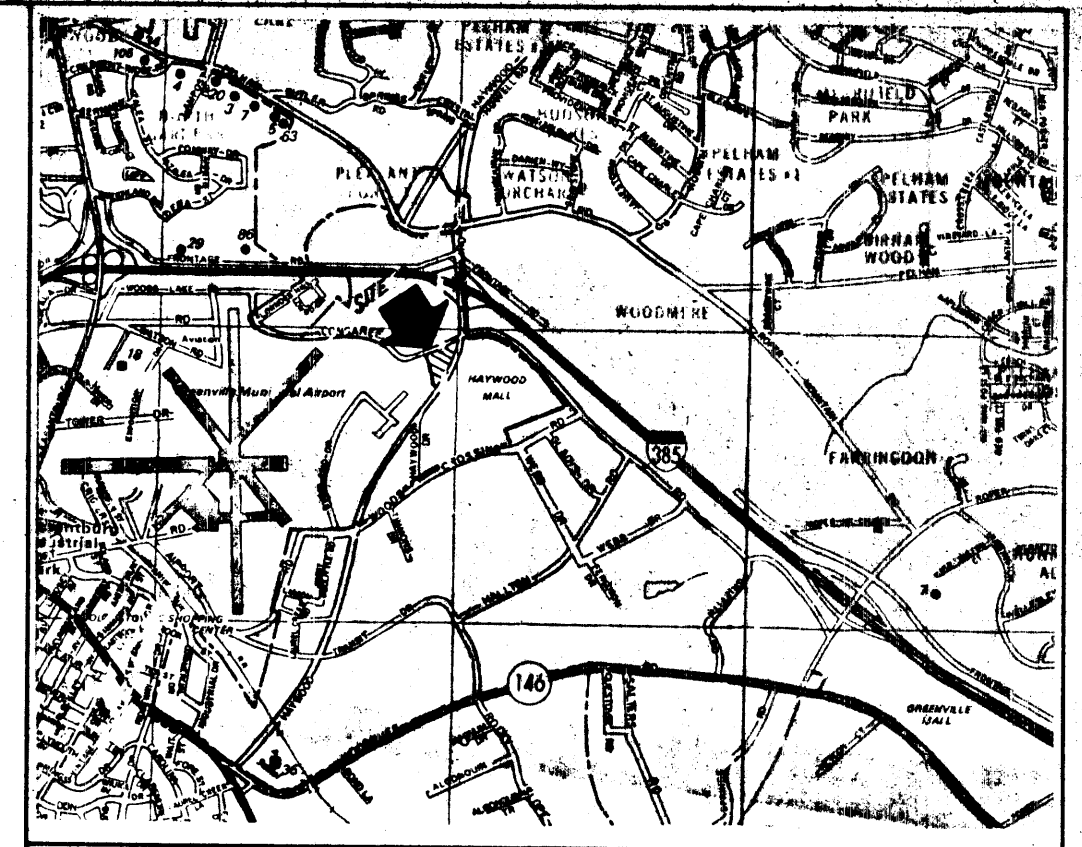
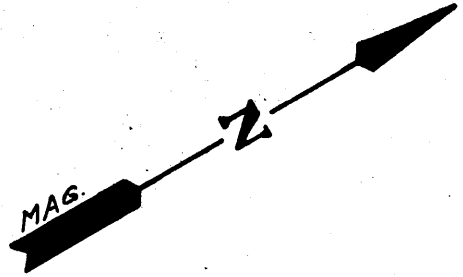


MICROFILMED



LOCATION MAP

SUMMARY

Jack Richardson
9/5/84

2.3600 ACRES

TRACT A

2.9672 ACRES

TRACT B

CURVE DATA
RAD. = 250
Δ = 31-23-42
T = 70.26

FILED
GREENVILLE CO., S.C.
SEP 5 11 35 AM '84
DORRIS G. LEAFERLEY
REC.



I hereby certify that the ratio of precision of the field survey is 1/5,000 as shown hereon and the area was determined by DMD Method.

James R. Freeland
James R. Freeland RLS & PE 4781

REVISED: 3-5-84
REVISED: 8-22-84

CERTIFICATE OF APPROVAL FOR RECORDING
"I hereby certify that the subdivision plat shown hereon has been found to comply with the Subdivision Regulations for Greenville County and that it has been approved for recording in the office of the County Register of Mesne Conveyance."
9/5/84
Jack Richardson
GREENVILLE COUNTY PLANNING COMMISSION

10-T-72
7452



STATE OF SOUTH CAROLINA GREENVILLE COUNTY		FREELAND & ASSOCIATES Engineers & Land Surveyors GREENVILLE, S.C.
SURVEY FOR HAYWOOD - ROGERS PROP.		SURVEY RAJ / M.B.H. III
		DRAWN I.R.
		CHECK
		SCALE 1" = 40'
		DATE AUG. 10 - 84
		PLNG. NO. 11612 5.000' U

GCTO -----3 SE05 84 0