

MICROFILMED

537.7-1-16

W. A. MERRITT  
537.5-1-1

FILED  
GREENVILLE CO. S.C.

JUN 19 11 20 AM '84

68078 WIE S. TANKERSLEY  
R.M.C.

N 37° 33' W 680.78'

N 18° 47' W 93.76'

N 0° 04' E 97.30'

N 4° 42' E 181.92'

N 4° 14' W 208.00'

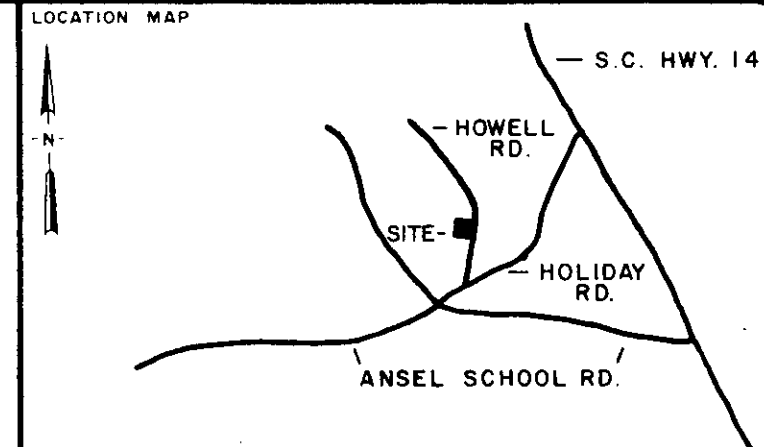
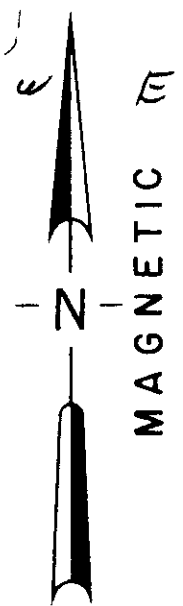
HOWELL ROAD

N 87° 30' W  
225.00'

N 4° 14' E  
208.00'

CONTAINS  
1.07 AC.

225.00'  
S 87° 30' E



○	I.P. SET	△	STONE
●	I.P. FOUND	⊙	R.R. SPIKE
⊕	NAIL & CAP SET	⊛	NAIL & CAP FOUND

I hereby certify that the ratio of precision of the field survey is 1/5000 as shown hereon and the area was determined by the coordinate method of area calculation.

I hereby certify that the measurements as shown on this plat are correct and that there are no encroachments or projections other than shown.

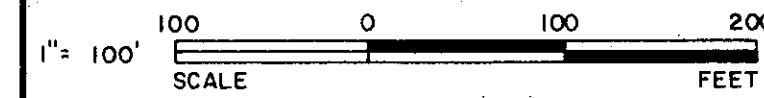
This property is subject to all easements, zoning ordinances and rights of way, of record or not of record, if any.

This property is not in a flood hazardous area.  
REFERENCE: DEED BOOK 321, PAGE 257

PROPERTY OF  
**W. A. MERRITT**

SURVEYED FOR  
**WILLIAM S. & JOYCE B. MERRITT**

GREENVILLE COUNTY SOUTH CAROLINA




DRAWN	CHECK	DATE	JOB NO.
WCL	WCL	6-15-1984	1672-A-158

**LINDSEY & ASSOCIATES**  
HWY. 253 RT. 1, TAYLORS S.C. 29687  
LAND & HYDROGRAPHIC SURVEYORS

40035

JUN 19 1984

10-Q-65



*W.C. Lindsey* 6/15/84  
SIGNATURE DATE

THE PRINT MACHINE, INC. N44025