


DESCRIPTIVE LOCATION

MICROFILMED

"THIS IS TO CERTIFY THAT THE ERROR OF CLOSURE OF THIS SURVEY IS 1 IN 10,000, AND THE ACBEAGE HAS BEEN DETERMINED BY THE D.M.D. METHOD"

MAY 15 9 27 AM '84



DONNIE S. TANKERSLEY

ELMORE (VOL. 1018 @ 88)

"THIS PLAT TO BE RECORDED IN THE R.M.C. OFFICE."

N 78-10 E 289.62

1. ACRES

N 79-175 280.74

NOW OR FORM. MOTTIS (1160 @ 746)

35937


10-P-51

SUBVEYED FOR:

JOHN C. AND MARY G. ELMORE

SCALE: 1" = 40'

DATE: MAY, 1984




DRAWN BY

REVISED

NEAR FIVE FORKS & AYRES SUBDIVISION

STATE OF SOUTH CAROLINA COUNTY OF GREENVILLE CITY OF (NONE) DRAWING NUMBER 3 MY15 84. 003



J. C. Montgomery, III, 102 Brentwood Way, P.O. Box 143, Simpsonville, S.C. 29681