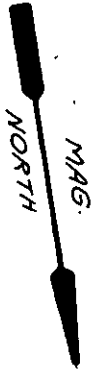
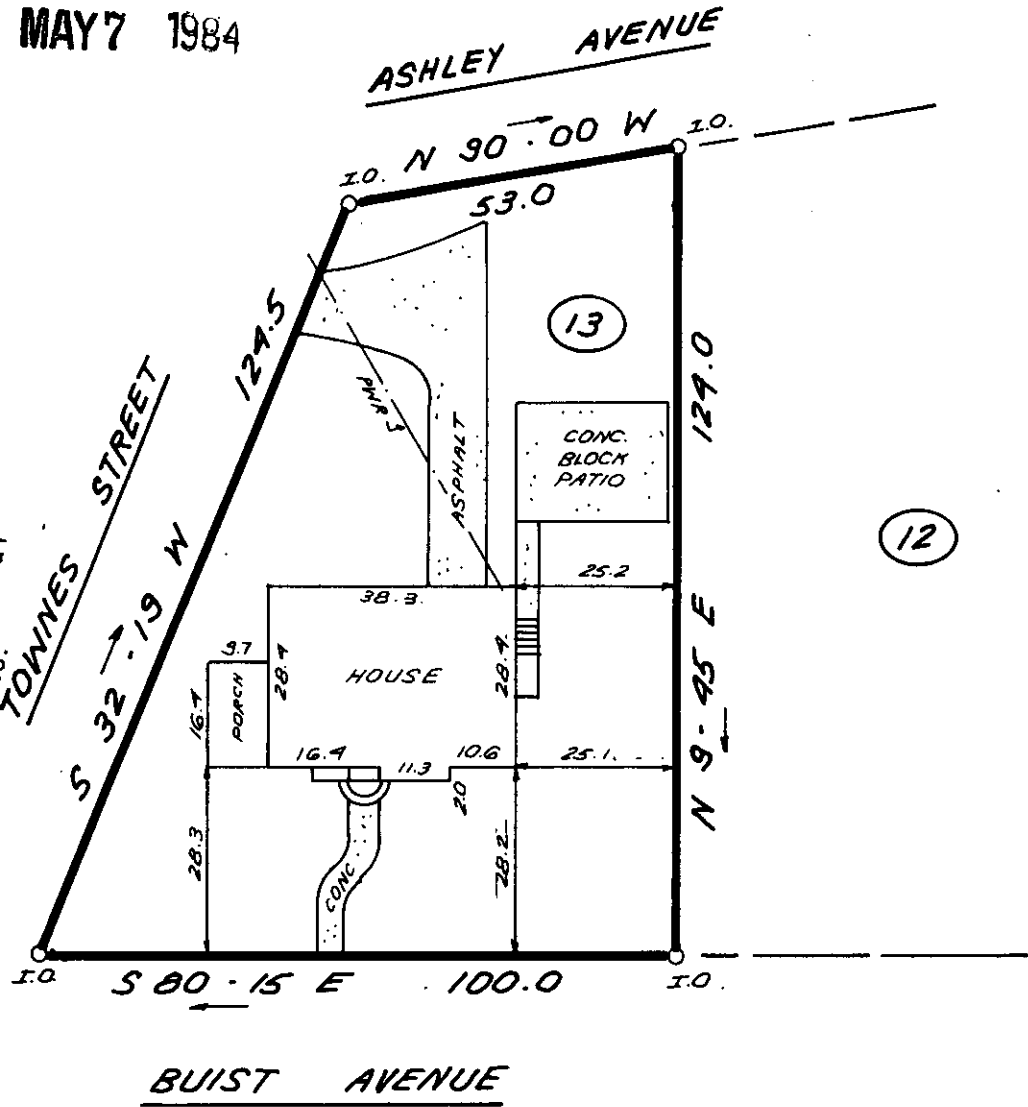


MAY 7 1984



FILED
GREENVILLE CO. S.C.
MAY 7 3 56 PM '84
DONNIE S. TANKERSLEY
R.M.C.



SCALE: 1" = 30 FEET

10-P-19

34853

THIS IS TO CERTIFY THAT THE PROPERTY SHOWN ON THIS PLAT WAS SURVEYED UNDER MY DIRECT SUPERVISION. PROPERTY LINES AND IMPROVEMENTS SHOWN ARE LOCATED CORRECTLY AND THAT NO VISIBLE ENCROACHMENTS EXIST UNLESS OTHERWISE SHOWN. THIS PROPERTY IS NOT LOCATED IN A DESIGNATED FLOOD HAZARD AREA.

STATE OF SOUTH CAROLINA
GREENVILLE COUNTY


FRELAND & ASSOCIATES
Engineers • Land Surveyors
318 WEST STONE AVENUE.
GREENVILLE, S.C.
(803) 271-4924

BUIST CIRCLE

LOT 13

PROPERTY OF

JAMES A. BOYD
SUSAN W. BOYD



PLAT BOOK	C - 10
DEED BOOK	1170 - 238
TAX MAP	177 - 6 - 21
PARTY CHIEF	J.E.C.
DRAWN	K.E.G.
DATE	5/3/84
DWG. NO.	11022

181

SC70 ----- 2 MY 7 84 962