
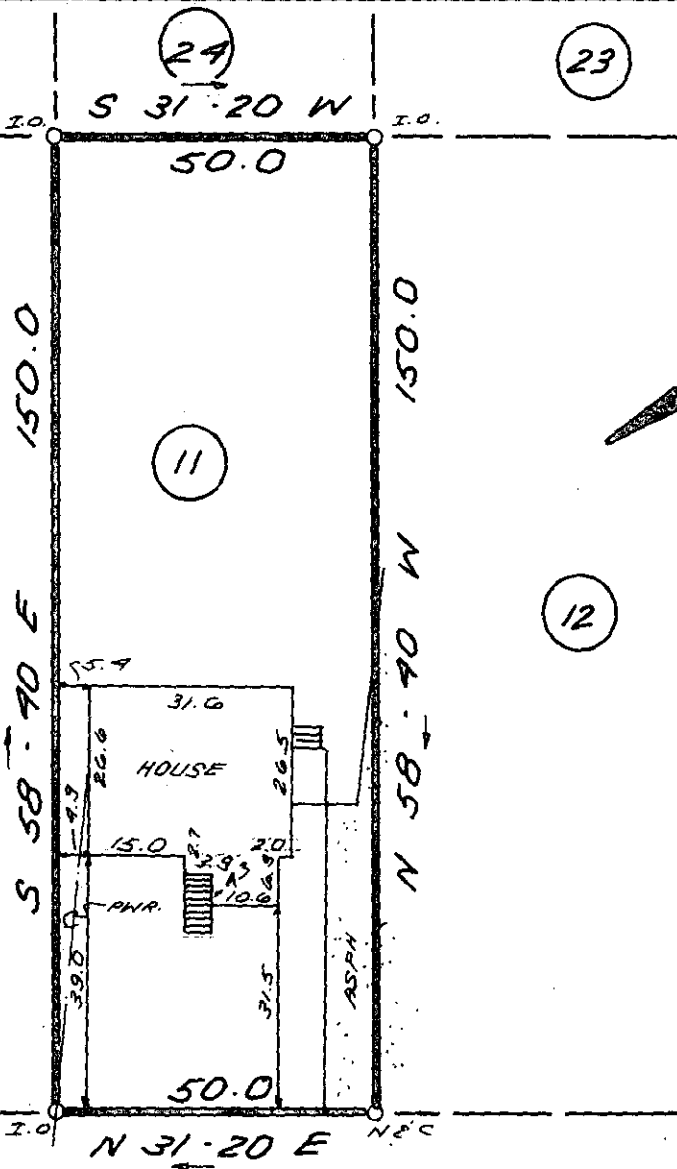


FILED  
GREENVILLE CO. S.C.  
APR 25 11 48 AM '84  
DONNIE S. TANKERSLEY  
R.M.C.




460' ± TO  
LAURENS RD.



CUMBERLAND AVENUE


APR 25 1984



33369

10-0-54

THIS IS TO CERTIFY THAT THE PROPERTY SHOWN ON THIS PLAT WAS SURVEYED UNDER MY DIRECT SUPERVISION. PROPERTY LINES AND IMPROVEMENTS SHOWN ARE LOCATED CORRECTLY AND THAT NO VISIBLE ENCROACHMENTS EXIST UNLESS OTHERWISE SHOWN. THIS PROPERTY IS NOT LOCATED IN A DESIGNATED FLOOD HAZARD AREA.



STATE OF SOUTH CAROLINA  
GREENVILLE COUNTY

FAIR HEIGHTS  
BLOCK G - LOT 11  
PROPERTY OF  
GARY J. COOKE

FREELAND & ASSOCIATES  
Engineers • Land Surveyors  
318 WEST STONE AVENUE.  
GREENVILLE, S.C.  
(803) 271-4924

PLAT BOOK	F@257
DEED BOOK	1198@695
TAX MAP	265-G-23
PARTY CHIEF	J.C.
DRAWN	K.E.G.
DATE	4/23/84
DWG. NO	10991

RLS: JAMES R. FREELAND  
NO: 4781

5010 -- 1 AP25 84 646 3.0001