

MICROFILMED

W. R. TIMMONS JR.
D. B. 307-112
T.M.S. 259-1-6.3

HAYWOOD ROAD
PROPERTIES
T.M.S. 259-1-6.4

WALTER W. GOLDSMITH
WILLIAM T. GOLDSMITH
T.M.S. 259-1-6

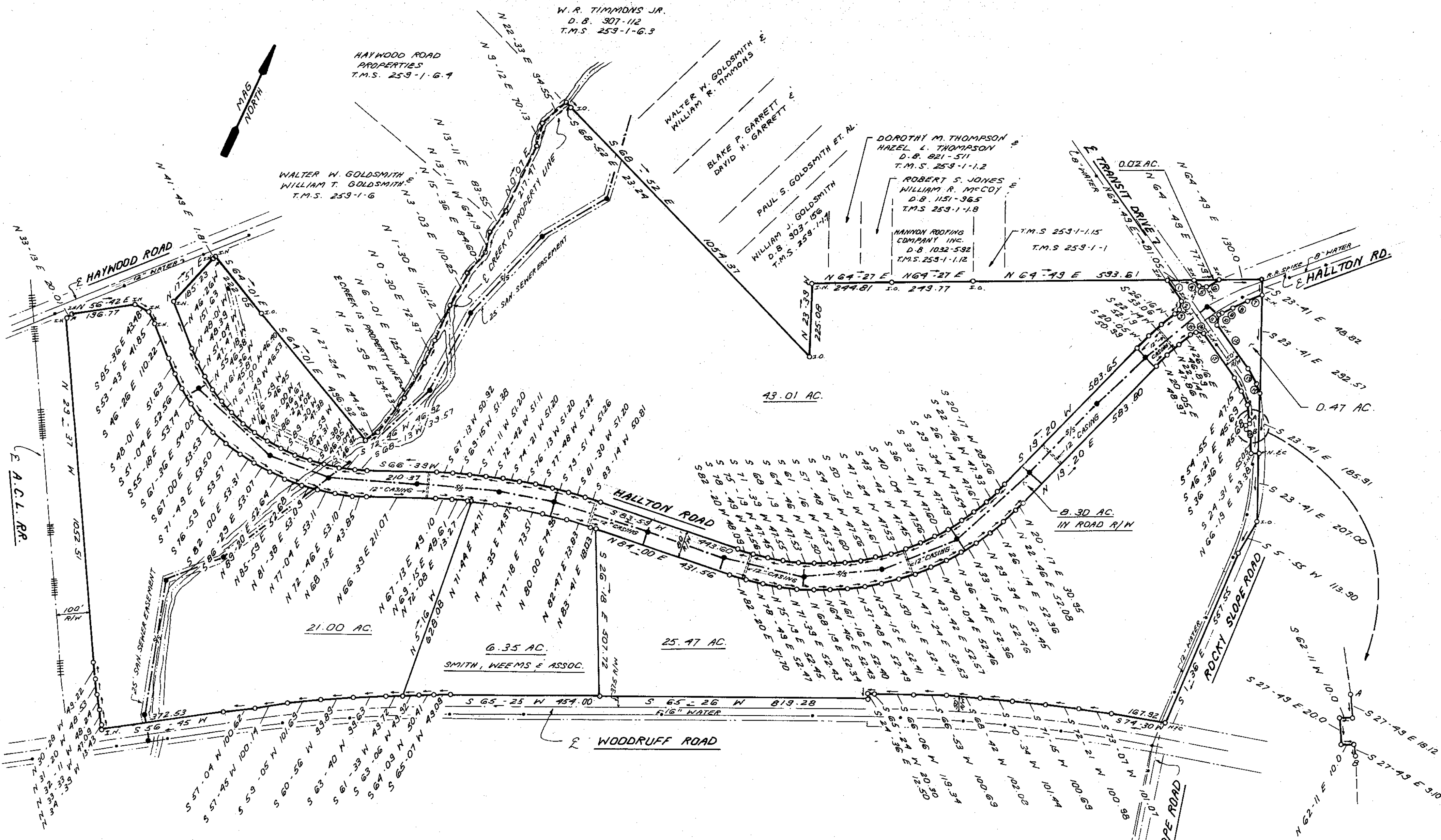
WALTER W. GOLDSMITH &
WILLIAM R. TIMMONS &
BLAKE P. GARRETT &
DAVID H. GARRETT &

DOROTHY M. THOMPSON &
HAZEL L. THOMPSON
D.B. 821-511
T.M.S. 259-1-1.2

ROBERT S. JONES &
WILLIAM R. MCCOY
D.B. 1151-365
T.M.S. 259-1-1.8

HANNON ROOFING
COMPANY INC.
D.B. 1032-592
T.M.S. 259-1-1.12

T.M.S. 259-1-1.15
T.M.S. 259-1-1




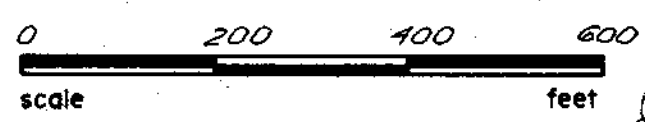
1	S 53 - 18 E	75.42
2	S 14 - 07 E	28.13
3	S 31 - 04 W	16.33
4	N 64 - 58 W	25.00
5	S 66 - 50 N	29.00
6	S 36 - 52 W	42.80
7	N 44 - 19 E	46.15
8	N 40 - 38 E	47.66
9	N 37 - 41 E	46.97
10	N 32 - 16 E	2.19
11	N 13 - 35 W	27.86
12	N 53 - 27 W	163.43
13	N 54 - 55 W	52.87
14	N 16 - 21 W	27.80
15	N 31 - 04 E	14.20
16	N 75 - 49 E	28.41
17	S 53 - 27 E	162.45

REFERENCE:
 TAX MAP 259-1-3 DEED BOOK 1156@ 745
 TAX MAP 259-1-5 DEED BOOK 1106@ 672

GREENVILLE CO. S.O.
 JUN 29 11 45 AM '84
 DONNIE S. FREELAND
 ENGINEER

41265
 10-K-99

SUMMARY
 John H. Owens
 6/29/84



STATE OF SOUTH CAROLINA GREENVILLE COUNTY		FREELAND & ASSOCIATES Engineers & Land Surveyors GREENVILLE, S.C.
REVISED PLAT FOR HALLTON - WEBB IMPROVEMENTS CITY OF GREENVILLE ACQUISITION		SURVEY L. T. DRAWN K.E.G. CHECK SCALE 1" = 200' DATE APRIL 11, 1984 DWG. NO. 10431
JUN 29 1984		2 JUN 29 84 12