

INDICATES AREA RESERVED FOR BUILDING UNITS  
 ALL OTHER AREAS ARE COMMONS AREAS.

10-K-54 33883

**REFERENCES**

BB 4-1-10	DB 997-734	PB	DB1099-626
BB 4-1-11	DB 702-321	PB	DB1091-480
BB 4-1-12	DB 1155-788	PB 6X-6	DB 701-448
BB 4-1-13	DB 1170-308	PB 8B-57	DB 1179-37

R/W WIDTH TAKEN FROM PLAT BY HEANER ENGINEERING CO., INC. DATED 3/4/82.

**CERTIFICATION**

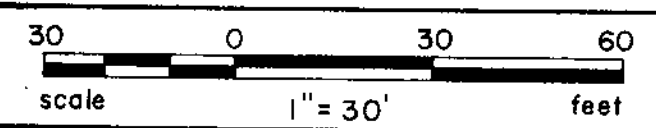
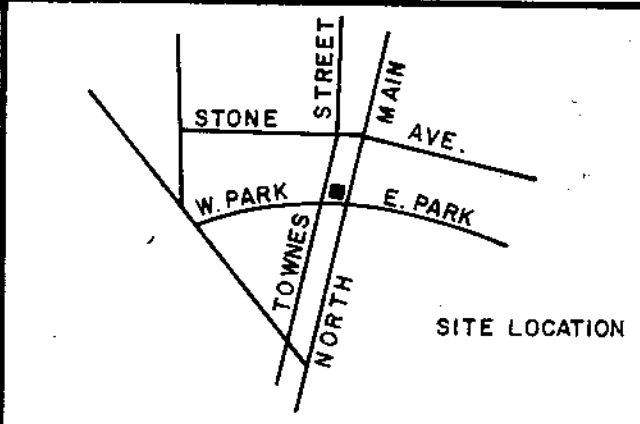
THIS IS TO CERTIFY TO HERITAGE PARK DEVELOPERS THAT AN ACTUAL FIELD SURVEY WAS PERFORMED ON THIS PROPERTY UNDER MY SUPERVISION AND I DECLARE THAT:

(1) THE FIELD SURVEY AND THIS PLAT REPRESENT A DEPENDENT RESURVEY OF THE SUBJECT PROPERTY AND THAT THE INFORMATION SHOWN HEREON IS CORRECT TO THE BEST OF MY PROFESSIONAL KNOWLEDGE AND BELIEF.


(2) ALL RIGHTS OF WAY, EASEMENTS AND ENCROACHMENTS, OBVIOUS AND APPARENT FROM FIELD OBSERVATION OF THE SUBJECT PROPERTY AT THE TIME OF THE SURVEY ARE AS SHOWN.

(3) THE AREA OF THE SUBJECT PROPERTY WAS CALCULATED BY COORDINATES AND THAT THIS IS A CLASS 5 SURVEY.

*William N. Lyndon*  
 SIGNATURE OF REGISTERED LAND SURVEYOR      26 APRIL 84      7261  
 DATE      S.C. REG. NO.



**Arbor Engineering, Inc.**  
 P.O. BOX 263, GREENVILLE, S.C.  
 LANDSCAPE ARCHITECTS-ENGINEERS-RECREATIONAL PLANNERS



NO.	DATE	BY	DESCRIPTION	APPR.
2	25 APR 1984	WNS	RENUMBERED ALL BLDGS. & UNITS	WNS
1	23-4-84	WNS	REVISED BLDG. 'A' & 'B'	WNS

**REVISIONS**

**PROPERTY SURVEY FOR HERITAGE PARK DEVELOPERS**

**HERITAGE PARK BUILDING LOCATIONS**

GREENVILLE SOUTH CAROLINA

DRAWN	WNS	DESIGN	RHF	CHECK	TAG	DATE	20 APRIL 1984	
SCALE	1" = 30'	FILE		SHEET NO.		OF		
							JOB NO.	83115